

Public/Educational TV Stations

Personnel, facilities and other data as of November 1994.

Alabama

WBIQ Birmingham Ch. 10

Licensee: Alabama Educational Television Commission, 2112 11th Ave. S., Suite 400, Birmingham, AL 35256.

Studios: 2112 11th Ave. S., Suite 400, Birmingham, AL 35256; 1302 Upper Wetumpka Rd., Montgomery, AL 36107; Auburn University; University of Alabama; Birmingham & Huntsville Public Schools ETV Centers; Alabama A & M University.

Telephone: 205-328-8756. Fax: 205-251-2192.

Technical Facilities: Channel No. 10 (192-198 MHz). Authorized power: 316-kw visual, 31.6-kw aural. Antenna: 1325-ft. above av. terrain, 956-ft. above ground, 1963-ft. above sea level.

Latitude	33°	29'	19"
Longitude	86°	47'	58"

Transmitter: 1716 Valley View Dr., Birmingham.

Satellite Earth Stations: Collins, 10-meter C-band; Standard Communications, 5-meter Ku & C-band; Collins, Standard Communications receivers.

News Service: PBS.

Ownership: Alabama Educational Television Commission, State of Alabama. Anne Delchamps, Dr. John Mosley, Jacob Walker Jr., Charles Boman, Bebe Williams, Dr. Danetta Thorton Owens & Thomas Jackson, Directors.

Began Operation: April 28, 1955.

Represented (legal): Hogan & Hartson.

Personnel:

Judy Stone, Executive Director.
Phyllis Paramore, Deputy Director, Chief Financial Officer & Business Manager.
James Foley, Broadcast Engineering Director.
Joe Terry, News Director.
Henry Bonner, Director of Programming.
Marion Sewell, Finance Director.
Mike McKenzie, Director of Public Information.
Trisha Reeder, Assistant Program Manager.
Price Broughton, Director of Fund Raising & Marketing.
Bob Corley, Promotion Director.

WIIQ Demopolis Ch. 41

Licensee: Alabama Educational Television Commission.

Studio: See WBIQ, Birmingham.

Telephone: 205-289-1927.

Technical Facilities: Channel No. 41 (632-638 MHz). Authorized power: 447-kw visual, 44.7-kw aural. Antenna: 1080-ft. above av. terrain, 997-ft. above ground, 1259-ft. above sea level.

Latitude	32°	22'	01"
Longitude	87°	52'	03"

Holds CP for change to 2951-kw max. visual, 1093-ft. above av. terrain, 971-ft. above ground, 1237-ft. above sea level. BPET-930111KG.
Requests CP for change 1968-kw max. visual, transmitter to 5.6-mi. NW of Linden, Marengo County. BPET-940318KF.

Transmitter: 3.5-mi. NW of Linden, AL.

Ownership: Alabama Educational Television Commission.

Began Operation: September 13, 1970.

Represented (legal): Hogan & Hartson.

Personnel: See WBIQ, Birmingham.

WDIQ Dozier Ch. 2

Licensee: Alabama Educational Television Commission.

Studio: See WBIQ, Birmingham.

Telephone: 205-496-3631.

Technical Facilities: Channel No. 2 (54-60 MHz). Authorized power: 100-kw visual, 10-kw aural. Antenna: 695-ft. above av. terrain, 566-ft. above ground, 1052-ft. above sea level.

Latitude	31°	33'	16"
Longitude	86°	23'	32"

Transmitter: Mervillis Mill Rd.

Ownership: Alabama Educational Television Commission.

Began Operation: August 8, 1956.

Represented (legal): Hogan & Hartson.

Personnel: See WBIQ, Birmingham.

WFIQ Florence Ch. 36

Licensee: Alabama Educational Television Commission.

Studio: See WBIQ, Birmingham.

Telephone: 205-332-4422.

Technical Facilities: Channel No. 36 (602-608 MHz). Authorized power: 589-kw visual, 58.9-kw aural. Antenna: 760-ft. above av. terrain, 538-ft. above ground, 1476-ft. above sea level.

Latitude	34°	34'	48"
Longitude	87°	46'	28"

Holds CP for change to 851-kw max. visual, 725-ft. above av. terrain, 515-ft. above ground, 1453-ft. above sea level, lat. 34° 34' 40", long. 87° 46' 54", transmitter to Hwy. 65, 3.4-mi. NE of Frankfort, Colbert County. BMPET-940318KG.

Transmitter: 1.8-mi. N of Jonesboro.

Ownership: Alabama Educational Television Commission.

Began Operation: August 9, 1967.

Public/ETV Stations—Alabama

Represented (legal): Hogan & Hartson.

Personnel: See WBIQ, Birmingham.

WHIQ Huntsville Ch. 25

Licensee: Alabama Educational Television Commission.

Studio: See WBIQ, Birmingham.

Telephone: 205-539-4738.

Technical Facilities: Channel No. 25 (536-542 MHz). Authorized power: 1652-kw max. visual. Antenna: 1161-ft. above av. terrain, 318-ft. above ground, 1942-ft. above sea level.

Latitude	34°	44'	14"
Longitude	86°	31'	46"

Transmitter: 706 Read Dr. SE, Madison County.

Ownership: Alabama Educational Television Commission.

Began Operation: November 15, 1965.

Represented (legal): Hogan & Hartson.

Personnel: See WBIQ, Birmingham.

WGIQ Louisville Ch. 43

Licensee: Alabama Educational Television Commission.

Studio: See WBIQ, Birmingham.

Telephone: 800-239-5233.

Technical Facilities: Channel No. 43 (644-650 MHz). Authorized power: 4710-kw max. visual. Antenna: 968-ft. above av. terrain, 781-ft. above ground, 1384-ft. above sea level.

Latitude	31°	43'	05"
Longitude	85°	26'	03"

Transmitter: 0.4-mi. W of Texasville, Barbour County.

Ownership: Alabama Educational Television Commission.

Began Operation: September 9, 1968.

Represented (legal): Hogan & Hartson.

Personnel: See WBIQ, Birmingham.

WEIQ Mobile Ch. 42

Licensee: Alabama Educational Television Commission.

Studio: See WBIQ, Birmingham.

Telephone: 205-626-1387.

Technical Facilities: Channel No. 42 (638-644 MHz). Authorized power: 1170-kw visual, 117-kw aural. Antenna: 600-ft. above av. terrain, 543-ft. above ground, 702-ft. above sea level.

Latitude	30°	39'	33"
Longitude	87°	53'	33"

Transmitter: Near Spanish Fort, 0.6-mi. S of U.S. Hwy. 31.

Ownership: Alabama Educational Television Commission.

Began Operation: November 18, 1964.

A-1266

Represented (legal): Hogan & Hartson.

Personnel: See WBIQ, Birmingham.

WAIQ Montgomery Ch. 26

Licensee: Alabama Educational Television Commission.

Studio: See WBIQ, Birmingham.

Telephone: 205-242-2785. Fax: 205-251-2192.

Technical Facilities: Channel No. 26 (542-548 MHz). Authorized power: 1410-kw max. visual, 141-kw aural. Antenna: 600-ft. above av. terrain, 787-ft. above ground, 527-ft. above sea level.

Latitude	32°	22'	52"
Longitude	86°	17'	30"

Transmitter: Patterson Field, 1300 Upper Wetumpka Rd., Montgomery.

Ownership: Alabama Educational Television Commission.

Began Operation: December 18, 1962.

Represented (legal): Hogan & Hartson.

Personnel: See WBIQ, Birmingham.

WCIQ Mount Cheaha State Park Ch. 7

Licensee: Alabama Educational Television Commission.

Studio: See WBIQ, Birmingham.

Telephone: 205-488-5422.

Technical Facilities: Channel No. 7 (174-180 MHz). Authorized power: 316-kw visual, 31.6-kw aural. Antenna: 2000-ft. above av. terrain, 574-ft. above ground, 2981-ft. above sea level.

Latitude	33°	29'	06"
Longitude	85°	48'	32"

Transmitter: Mount Cheaha, near Munford.

Ownership: Alabama Educational Television Commission.

Began Operation: January 7, 1955.

Personnel: See WBIQ, Birmingham.

Alaska

KAKM Anchorage Ch. 7

Licensee: Alaska Public Television Inc., 3877 University Dr., Anchorage, AK 99508.

Studio: 3877 University Dr., Anchorage, AK 99508.

Telephone: 907-563-7070. Fax: 907-373-9188.

Technical Facilities: Channel No. 7 (174-180 MHz). Authorized power: 163-kw visual, 15.63-kw aural. Antenna: 781-ft. above av. terrain, 773-ft. above ground, 889-ft. above sea level.

Latitude	61°	25'	22"
Longitude	149°	52'	20"

Transmitter: Mile 2, Mackenzie Rd.

Satellite Earth Station: Collins, 10-meter.

TV & Cable Factbook No. 63

Ownership: Alaska Public Television Inc. Michael Maehl, Chmn.

Began Operation: May 7, 1975.

Represented (legal): Dow, Lohnes & Albertson.

Personnel:

Dean Hoke, General Manager.
 Patsy Parker, Business Manager.
 Frank Mengel, Chief Engineer.
 Dick Enders, Program Manager.
 Gordon Bolar, Development Director.
 James V. Alexander, Production Manager.

KYUK-TV

Bethel

Ch. 4

Licensee: Bethel Broadcasting Inc., Box 468, Bethel, AK 99559.

Studio: Box 468, Bethel, AK 99559.

Telephone: 907-543-3131.

Technical Facilities: Channel No. 4 (66-72 MHz). Authorized power: 4.67-kw visual, 1.16-kw aural. Antenna: 200-ft. above av. terrain, 255-ft. above ground, 280-ft. above sea level.

Latitude	60°	47'	33"
Longitude	161°	46'	22"

Transmitter: 640 Radio St.

Satellite Earth Station: Collins, 10-meter; Collins, Rockwell receivers.

AM Affiliate: KYUK, 5-kw, 580 kHz.

News Service: AP.

Ownership: Bethel Bcstg. Inc. Andrew Guy, Pres.

Began Operation: September 14, 1972.

Represented (legal): Wilkinson, Barker, Knauer & Quinn.

Personnel:

John A. McDonald, General Manager.
 Joe Seibert, Chief Engineer.
 Jennifer Duford, Program Director.
 Alexie Isaac, Production Manager.

KUAC-TV

Fairbanks

Ch. 9

Licensee: University of Alaska, Fairbanks, AK 99775.

Studio: U. of Alaska, Theatre Bldg., Fairbanks, AK 99775-5620.

Telephone: 907-474-7491.

Technical Facilities: Channel No. 9 (186-192 MHz). Authorized power: 46.8-kw visual, 8.33-kw aural. Antenna: 500-ft. above av. terrain, 151-ft. above ground, 1451-ft. above sea level.

Latitude	64°	54'	42"
Longitude	147°	46'	38"

Transmitter: Ridge approx. 1-mi. N of Farmers Loop Rd., 4.5-mi. from Fairbanks.

Satellite Earth Station: Vertex, 8.2-meter Ku-band.

FM Affiliate: KUAC-FM, 10.5-kw, 104.7 MHz (No. 284), 440-ft.

News Services: AP, APRN, NPR.

Ownership: University of Alaska.

Began Operation: December 22, 1971.

Personnel:

Mark Badger, General Manager.
 Greg Ruff, Program Director.

Tom McGrane, Engineering Director.
 John Reisinger, Chief Engineer.
 Adele Chase, Business Manager.
 Kara Metty, Development Director.

KTOO-TV

Juneau

Ch. 3

Licensee: Capital Community Bcstg. Inc., 224 4th St., Juneau, AK 99801.

Studio: 224 4th St., Juneau, AK 99801.

Telephone: 907-586-1670. **Fax:** 907-586-3612.

Technical Facilities: Channel No. 3 (60-66 MHz). Authorized power: 2.45-kw visual, 0.49-kw aural. Antenna: 1016-ft. above av. terrain, 259-ft. above ground, 308-ft. above sea level.

Latitude	58°	18'	03.80"
Longitude	134°	25'	21.30"

Transmitter: Federal Bldg., 9th & Glacier Ave., Juneau.

Satellite Earth Station: Collins, 10-meter.

FM Affiliate: KTOO-FM, 2.4-kw, 104.3 MHz (No. 282).

News Service: AP.

Ownership: Capital Community Bcstg. Inc. Stephen F. Sorenson, Chmn.; Betsy Longenbaugh, Vice Chmn.

Began Operation: October 1, 1978.

Represented (legal): Schwartz, Woods & Miller.

Personnel:

Bill Legere, President & General Manager.
 Ron Clarke, Development Director.
 Betsy Brenneman, Program Director.
 Claire Richardson, News Director.
 Lori Brotherton, Business Manager.
 Jack McKain, Chief Engineer.
 James Mahan, Production Manager.

Arizona

KAET

Phoenix

Ch. 8

Licensee: Arizona Board of Regents, Arizona State University, Tempe, AZ 85287-1405.

Studio: Stauffer Communications Arts Bldg., Tempe, AZ 85281.

Telephone: 602-965-3506. **Fax:** 602-965-1000.

Technical Facilities: Channel No. 8 (180-186 MHz). Authorized power: 316-kw visual, 47.4-kw aural. Antenna: 1756-ft. above av. terrain, 308-ft. above ground, 2953-ft. above sea level.

Latitude	33°	20'	00"
Longitude	112°	03'	49"

Transmitter: South Mountain, 5-mi. S of Phoenix.

Multichannel TV Sound: Stereo and separate audio program.

Satellite Earth Stations: Collins, 10-meter; Simulsat, 5-meter; Collins, Microdyne receivers.

News Service: AP.

Ownership: Arizona Board of Regents for Arizona State U.

Began Operation: January 30, 1961.

Public/ETV Stations—Arizona

Represented (legal): Schwartz, Woods & Miller.

Represented (engineering): Hammett & Edison Inc.

Personnel:

Charles R. Allen, General Manager.
Beth E. Vershure, Station Manager.
John Martinez, Operations Manager.
Michael A. Thomsen, Educational Telecommunications Manager.
John F. Wilson, Program Manager.
Ray G. Murdock, Business Manager.
Joseph J. Manning, Engineering Manager.
Michael K. Wong, News Director.
John F. Lang II, Marketing Manager.
Pam Stevenson, Production Manager.

KUAS-TV Tucson Ch. 27

Licensee: Arizona Board of Regents, Room 225, Modern Languages Bldg., U. of Arizona, Tucson, AZ 85721.

Studio: Modern Languages Bldg., U. of Arizona, Tucson, AZ 85721.

Telephone: 602-621-7365. Fax: 602-621-9105.

Technical Facilities: Channel No. 27 (548-554 MHz). Authorized power: 30.2-kw max. visual, 3-kw max. aural. Antenna: 573-ft. above av. terrain, 30-ft. above ground, 3125-ft. above sea level.

Latitude	32°	12'	53"
Longitude	111°	00'	21"

Transmitter: Tumamoc Hill, Tucson.

Ownership: University of Arizona. Dr. Henry Koffler, Pres.

Began Operation: July 18, 1988.

Represented (legal): Dow, Lohnes & Albertson.

Personnel: See KUAT-TV, Tucson.

KUAT-TV Tucson Ch. 6

Licensee: Arizona Board of Regents, Modern Languages Bldg., U. of Arizona, Tucson, AZ 85721.

Studio: Modern Languages Bldg., U. of Arizona, Tucson, AZ 85721.

Telephone: 602-621-5828. Fax: 602-621-9105.

Technical Facilities: Channel No. 6 (82-88 MHz). Authorized power: 35.5-kw visual, 3.55-kw aural. Antenna: 3635-ft. above av. terrain, 192-ft. above ground, 8722-ft. above sea level.

Latitude	32°	24'	55"
Longitude	110°	42'	54"

Transmitter: Mount Bigelow, 18-mi. NE of Tucson.

Multichannel TV Sound: Stereo only.

Satellite Earth Station: Collins, 10-meter; Rockwell, Scientific-Atlanta receivers.

AM Affiliate: KUAT, 50-kw, 1550 kHz.

FM Affiliate: KUAT-FM, 12.5-kw, 90.5 MHz (No. 213), 3580-ft.

Ownership: University of Arizona. Dr. Henry Koffler, Pres.

Began Operation: March 8, 1959.

Represented (legal): Dow, Lohnes & Albertson.

Personnel:

Donald Burgess, General Manager.
Ronald Stewart, Director of Engineering.
Hector Gonzales, News Director.

A-1268

Doris Groom, Development Manager.
Olivia Smith, Program Manager.
Fran Sherlock, Production Manager.
Mike Serres, Promotion & Marketing Director.
Mark Wiruth, Business Manager.

Arkansas

KETG Arkadelphia Ch. 9

Licensee: Arkansas ETV Commission, 350 S. Donaghey St., Box 1250, Conway, AR 72032.

Studio: See KETS, Little Rock.

Telephones: 501-682-2386; 501-450-1727. Fax: 501-682-4122.

Technical Facilities: Channel No. 9 (186-192 MHz). Authorized power: 316-kw visual, 31.6-kw aural. Antenna: 1066-ft. above av. terrain, 1110-ft. above ground, 1340-ft. above sea level.

Latitude	33°	54'	26"
Longitude	93°	06'	46"

Transmitter: 2-mi. SE of Gurdon, AR.

Satellite Earth Stations: In operation.

News Service: PBS.

Ownership: Arkansas ETV Commission.

Began Operation: October 2, 1976.

Personnel: See KETS, Little Rock.

KAFT Fayetteville Ch. 13

Licensee: Arkansas ETV Commission, 350 S. Donaghey St., Box 1250, Conway, AR 72032.

Studio: See KETS, Little Rock.

Telephones: 501-682-2386; 501-450-1727. Fax: 501-682-4122.

Technical Facilities: Channel No. 13 (210-216 MHz). Authorized power: 316-kw visual, 31.6-kw aural. Antenna: 1680-ft. above av. terrain, 1138-ft. above ground, 3449-ft. above sea level.

Latitude	35°	48'	53"
Longitude	94°	01'	41"

Transmitter: 5.7-mi. NE of Winslow.

Satellite Earth Stations: In operation.

News Service: PBS.

Ownership: Arkansas ETV Commission.

Began Operation: September 18, 1976.

Personnel: See KETS, Little Rock.

KTEJ Jonesboro Ch. 19

Licensee: Arkansas ETV Commission, 350 S. Donaghey St., Box 1250, Conway, AR 72032.

Studio: See KETS, Little Rock.

TV & Cable Factbook No. 63

Telephones: 501-682-2386; 501-450-1727. Fax: 501-682-4122.

Technical Facilities: Channel No. 19 (500-506 MHz). Authorized power: 1232-kw max. visual, 123-kw max. aural. Antenna: 1020-ft. above av. terrain, 945-ft. above ground, 1345-ft. above sea level.

Latitude	35°	54'	14"
Longitude	90°	46'	14"

Transmitter: 1.6-mi. E of Bono, AR.

Satellite Earth Stations: In operation.

News Service: PBS.

Ownership: Arkansas ETV Commission.

Began Operation: May 1, 1976.

Personnel: See KETS, Little Rock.

KETS
Little Rock
Ch. 2

Licensee: Arkansas ETV Commission, 350 S. Donaghey St., Box 1250, Conway, AR 72032.

Studio: 350 S. Donaghey St., Conway, AR 72032.

Telephones: 501-682-2386; 501-450-1727. Fax: 501-682-4122.

Technical Facilities: Channel No. 2 (54-60 MHz). Authorized power: 100-kw visual, 10-kw aural. Antenna: 1781-ft. above av. terrain, 1775-ft. above ground, 2047-ft. above sea level.

Latitude	34°	28'	23"
Longitude	92°	12'	11"

Transmitter: U.S. Hwy. 65, 2-mi. N of Redfield, AR.

Satellite Earth Station: Collins, 10-meter; Collins receivers.

News Service: PBS.

Ownership: Arkansas ETV Commission. Victor Fleming, Chmn.; Caroline Whitson, Secy.; Susan Howarth, Exec. Dir.

Began Operation: December 4, 1966.

Represented (legal): Dow, Lohnes & Albertson.

Personnel:

- Susan Howarth, Executive Director.
- John Cheek, Educational Director.
- Gary Schultz, Director of Engineering.
- Donna Smith, Business Manager.
- Kathy Atkinson, Program Director.
- Carole Adornetto, Production Director.
- Ron Johnson, Promotion Director.
- Mike McCullars, Development Director.

KEMV
Mountain View
Ch. 6

Licensee: Arkansas ETV Commission, 350 S. Donaghey St., Box 1250, Conway, AR 72032.

Studio: See KETS, Little Rock.

Telephones: 501-682-2386; 501-450-1727. Fax: 501-682-4122.

Technical Facilities: Channel No. 6 (82-88 MHz). Authorized power: 100-kw visual, 10-kw aural. Antenna: 1390-ft. above av. terrain, 995-ft. above ground, 2515-ft. above sea level.

Latitude	35°	48'	47"
Longitude	92°	17'	24"

Transmitter: 1.5-mi. NNE of Fox, AR.

Satellite Earth Stations: In operation.

1995 Edition

News Service: PBS.

Ownership: Arkansas ETV Commission.

Began Operation: November 16, 1980.

Personnel: See KETS, Little Rock.

KLEP
Newark
Ch. 17

Licensee: Newark Public Schools, Hwy. 233, Newark, AR 72562.

Studio: Newark Public Schools, Hwy. 233, Newark, AR 72562.

Telephone: 501-799-8691.

Technical Facilities: Channel No. 17 (488-494 MHz). Authorized power: 14.9-kw max. visual, 1.49-kw max. aural. Antenna: 530-ft. above av. terrain, 455-ft. above ground, 848-ft. above sea level.

Latitude	35°	43'	25"
Longitude	91°	26'	40"

Transmitter: Hwy. 233, 1.5-mi. N of Newark.

Ownership: Newark Public Schools. Frankie Griffin, Pres.; Bobby R. DePoyster, Superintendent.

Began Operation: June 17, 1985.

Represented (engineering): E. Harold Munn Jr. & Associates Inc.

Personnel:

Fred Ahlborn, General Manager.

California

KRCB-TV
Cotati
Ch. 22

Licensee: Rural California Bcstg. Corp., 5850 Labath Ave., Rohnert Park, CA 94928.

Studio: 5850 Labath Ave., Rohnert Park, CA 94928.

Telephone: 707-585-8522.

Technical Facilities: Channel No. 22 (518-524 MHz). Authorized power: 68.2-kw max. visual, 6.82-kw max. aural. Antenna: 1928-ft. above av. terrain, 76-ft. above ground, 2520-ft. above sea level.

Latitude	38°	20'	54"
Longitude	122°	34'	37"

Transmitter: Sonoma Mountain Rd. 3.1-mi. WSW of Glen Ellen.

Satellite Earth Station: SatCom, 7-meter C-band; Scientific-Atlanta receivers.

Ownership: Rural California Broadcasting Corp. Gary Lester, Pres.; Lucie Alexander, V.P.; Helen Hintereder, Secy.

Began Operation: December 2, 1984.

Personnel:

- Nancy Dobbs, President & Chief Executive Officer.
- Karin Iwata, Program Manager.
- John Thompson, Production Manager.
- John Moorhead, Sales Manager.
- Larry Stratton, Chief Engineer.

KEET
Eureka
Ch. 13

Licensee: Redwood Empire Public TV Inc., Box 13, Eureka, CA 95502.

Studio: 7246 Humboldt Hill Rd., Eureka, CA 95501.

Public/ETV Stations—California

Telephone: 707-445-0813.

Technical Facilities: Channel No. 13 (210-216 MHz). Authorized power: 181.2-kw visual, 16.4-kw aural. Antenna: 1690-ft. above av. terrain, 300-ft. above ground, 2989-ft. above sea level.

Latitude	40°	43'	36"
Longitude	123°	58'	19"

Transmitter: Barry Ridge, 10.8-mi. SE of Eureka.

Multichannel TV Sound: Stereo only.

Satellite Earth Stations: Collins, 10-meter C-band; Vertex, 4.5-meter Ku-band; Winegard, 3.5-meter Ku & C-band; Collins receivers.

Ownership: Redwood Empire Public TV Inc.

Began Operation: April 14, 1969.

Personnel:

St. Clair B. Adams, General Manager.
Karen Barnes, Assistant Manager & Programming Director.
Joel M. Householter, Director of Engineering.
Susan Seaman, Promotion Director.
Monique Belanger, Business Manager.

KVPT

Fresno

Ch. 18

Licensee: Valley Public Television Inc., 1544 Van Ness Ave., Fresno, CA 93721.

Studio: 1544 Van Ness Ave., Fresno, CA 93721.

Telephone: 209-266-1800. **Fax:** 209-443-5433.

Technical Facilities: Channel No. 18 (494-500 MHz). Authorized power: 562-kw visual, 112-kw aural. Antenna: 2220-ft. above av. terrain, 245-ft. above ground, 3641-ft. above sea level.

Latitude	36°	44'	45"
Longitude	119°	16'	52"

Transmitter: Bear Mountain, 28-mi. E of Fresno.

Satellite Earth Station: Andrew, 10-meter C-band; Standard Communications receivers.

Ownership: Valley Public Television Inc. Mary Louise Vivier, Chmn.

Began Operation: April 10, 1977.

Represented (legal): Fletcher, Heald & Hildreth.

Personnel:

Colin Dougherty, General Manager.
Virginia Mikula, Development Director.
John C. White, Program Director.
Rodger Hixon, Chief Engineer.
Joyce Weiss, Director of Finance.
Kathy M. Porter, Public Information Director.
Oscar Speace, Producer.
Michael Stauff, Operations Manager.
Misha Miller, Traffic Manager.
Deborah Lynch, Continuity Director.

KOCE-TV

Huntington Beach

Ch. 50

Licensee: Board of Trustees, Coast Community College, 1370 Adams Ave., Costa Mesa, CA 92626.

Studio: 15751 Gothard St., Box 2476, Huntington Beach, CA 92647.

Telephone: 714-895-5623. **Fax:** 714-895-0852.

Technical Facilities: Channel No. 50 (686-692 MHz). Authorized power: 5010-kw max. visual, 501-kw max. aural. Antenna: 1083-ft. above av. terrain, 230-ft. above ground, 1516-ft. above sea level.

A-1270

Latitude	33°	58'	19"
Longitude	117°	56'	57"

Transmitter: 16700 Skyline Dr., La Habra Heights.

Satellite Earth Stations: Andrew, 10-meter C-band; Vertex, 4.7-meter Ku-band; Standard Communications receivers.

Ownership: Coast Community College District.

Began Operation: November 20, 1972.

Represented (legal): Tierney & Swift.

Represented (engineering): Hammett & Edison Inc.

Personnel:

William A. Furniss, General Manager.
Robert C. Moffett, Station Manager.
Roberta Smith, Program Director.
Jude Schaefer, Promotion Director.
Rochelle McReynolds, Director, Major Gifts & Grants.
Donald J. Sinex, Chief Engineer.

KCET

Los Angeles

Ch. 28

Licensee: Community TV of Southern California, 4401 Sunset Blvd., Los Angeles, CA 90027.

Studio: 4401 Sunset Blvd., Los Angeles, CA 90027.

Telephone: 213-666-6500.

Technical Facilities: Channel No. 28 (554-560 MHz). Authorized power: 2450-kw max. & 148-kw horizontal visual, 240-kw max. & 14.8-kw horizontal aural. Antenna: Directional, 3040-ft. above av. terrain, 363-ft. above ground, 6022-ft. above sea level.

Latitude	34°	13'	26"
Longitude	118°	03'	44"

Transmitter: Mount Wilson.

Multichannel TV Sound: Stereo and separate audio program.

Satellite Earth Stations: Andrew, 10-meter C-band; Hughes, 5-meter C-band; Collins, Hughes, Rockwell receivers.

Ownership: Community TV of Southern California. E. Eric Johnson, Chmn.

Began Operation: September 28, 1964.

Represented (legal): Arent, Fox, Kintner, Plotkin & Kahn.

Represented (engineering): Hammett & Edison Inc.

Personnel:

William H. Kobin, President & Chief Executive Officer.
Donald Youpa, Executive Vice President.
Gary Ferrell, Senior Vice President, Finance & Chief Financial Officer.
Nancy Rishagen, Senior Vice President, Human Resources & Planning.
Glenn Schroeder, Senior Vice President & General Counsel.
Stephen Kulczycki, Senior Vice President & Station Manager.
David Crippens, Senior Vice President, Educational Enterprises.
William Landers, Vice President, Engineering & Operations.
Timothy Conroy, Vice President, Marketing & Business Development.
Peter Rodriguez, Vice President, Community Relations.
Barbara Goen, Vice President, Public Information.
Phil Aaland, Director of Technical Operations.
Tom Zeko, Director of Development.
Joyce Campbell, News Director.
Jacqueline Kain, Director of Broadcasting.

KLCS

Los Angeles

Ch. 58

Licensee: Los Angeles Unified School District, Box 3307, Los Angeles, CA 90051.

Studio: 1061 W. Temple St., Los Angeles, CA 90012.

Telephone: 213-625-6958. Fax: 213-481-1019.

Technical Facilities: Channel No. 58 (734-740 MHz). Authorized power: 1910-kw max. & 550-kw horizontal visual, 110-kw horizontal aural. Antenna: 2870-ft. above av. terrain, 180-ft. above ground, 5836-ft. above sea level.

Latitude	34°	13'	26"
Longitude	118°	03'	45"

Transmitter: Mount Wilson.

Satellite Earth Stations: In operation; Scientific-Atlanta receivers.

Ownership: Los Angeles City Board of Education.

Began Operation: November 5, 1973.

Represented (legal): Cohn & Marks.

Personnel:

- Patricia Prescott Marshall, General Manager.
- Pelham Henry, Special Assistant to General Manager.
- John Russell, Chief Engineer.
- Sabrina Fair Thomas, Program Director.
- Mary Francisco, Business Manager.
- Lowell Thomas, Marketing Director.
- Hector Viera, Outreach Director.

KIXE-TV

Redding

Ch. 9

Licensee: Northern California Educational TV Assn. Inc., 603 N. Market St., Redding, CA 96003.

Studio: 603 N. Market St., Redding, CA 96003.

Mailing Address: Box 9, Redding, CA 96099.

Telephone: 916-243-5493. Fax: 916-243-7443.

Technical Facilities: Channel No. 9 (186-192 MHz). Authorized power: 115-kw visual, 12-kw aural. Antenna: 3590-ft. above av. terrain, 99-ft. above ground, 6308-ft. above sea level.

Latitude	40°	36'	09"
Longitude	122°	39'	01"

Transmitter: Shasta-Bally.

Satellite Earth Station: Andrew, 10-meter C-band; Scientific-Atlanta, Standard Communications receivers.

Ownership: Northern California Educational TV Assn. Inc. Mark LeBlanc, Chmn. & Pres.

Began Operation: October 5, 1964.

Represented (legal): Schwartz, Woods & Miller.

Personnel:

- Myron Tisdell, General Manager.
- Kathy Coulter, Promotion Director.
- Nancy Tucker, Business Manager.
- Brantley Hunter, Station Engineer.

KVIE
Sacramento-Stockton
Ch. 6

Licensee: KVIE Inc., Box 6, Sacramento, CA 95812-0006.

Studio: 2595 Capitol Oaks Dr., Sacramento, CA 95833.

Mailing Address: Box 6, Sacramento, CA 95812-0006.

Telephone: 916-929-5843. Fax: 916-929-7215.

1995 Edition

Technical Facilities: Channel No. 6 (82-88 MHz). Authorized power: 100-kw visual, 10-kw aural. Antenna: Circularly polarized, 1861-ft. above av. terrain, 1869-ft. above ground, 1871-ft. above sea level.

Latitude	38°	16'	18"
Longitude	121°	30'	18"

Transmitter: 1400 Twin Cities Rd., Walnut Grove, CA.

Multichannel TV Sound: Stereo and separate audio program.

Satellite Earth Station: Superior, 4.5-meter C-band.

News Service: PBS.

Ownership: KVIE Inc.

Began Operation: February 23, 1959.

Represented (legal): Dow, Lohnes & Albertson.

Personnel:

- John Hershberger, President & General Manager.
- Jan Tilmon, Executive Director, Production.
- Susan Prince, Program Director.
- Michael Wall, Chief Engineer.

KVCR-TV
San Bernardino

Ch. 24

Licensee: San Bernardino Community College District, 441 W. 8th St., San Bernardino, CA 92410.

Studio: 701 S. Mount Vernon Ave., San Bernardino, CA 92410.

Telephone: 909-888-6511.

Technical Facilities: Channel No. 24 (530-536 MHz). Authorized power: 1318-kw max. & 991-kw horizontal visual, 131.8-kw max. & 99.1-kw horizontal aural. Antenna: 1641-ft. above av. terrain, 213-ft. above ground, 3166-ft. above sea level.

Latitude	33°	57'	57"
Longitude	117°	17'	05"

Transmitter: Approx. 1.5-mi. NE of Box Springs.

Satellite Earth Station: Collins, 10-meter; Collins receivers.

FM Affiliate: KVCR, 24.5-kw, 91.9 MHz (No. 220), 120-ft.

News Service: PBS.

Ownership: San Bernardino Community College District. Carlton Lockwood, Chmn.; Stuart M. Bundy, Chancellor.

Began Operation: September 11, 1962.

Represented (legal): Tiemey & Swift.

Personnel:

- Thomas Little, General Manager.
- Lew Warren, Station Manager.
- Patty Littlejohn, Community Service Director.
- Oon Leiffer, Program Coordinator.
- Al Gondos, Production Manager.
- Oave Hinman, Development Director.
- Thomas Guptill, Chief Engineer.

KPBS
San Diego
Ch. 15

Licensee: Board of Trustees, The California State University for San Diego State University.

Studio: San Diego State University, San Diego, CA 92182.

Telephone: 619-594-1515. Fax: 619-265-6417.

Public/ETV Stations—California

Technical Facilities: Channel No. 15 (476-482 MHz). Authorized power: 3020-kw max. visual, 302-kw max. aural. Antenna: 2010-ft. above av. terrain, 224-ft. above ground, 2791-ft. above sea level.

Latitude	32°	41'	47"
Longitude	116°	56'	07"

Transmitter: Mount San Miguel, 13-mi. E of San Diego.

Multichannel TV Sound: Stereo and separate audio program.

Satellite Earth Stations: Andrew, 10-meter C-band; Anixter-Mark, 5-meter C-band; Comtech, 3.8-meter Ku-band; Collins, Scientific-Atlanta, Standard Communications receivers.

FM Affiliate: KPBS-FM, 1.75-kw, 89.5 MHz (No. 208), 1902-ft.

News Service: AP.

Ownership: The California State University for San Diego State U.

Began Operation: June 25, 1967.

Represented (legal): Bryan, Cave.

Personnel:

Doug Myrland, General Manager.
Michael Flaster, Program Manager.
Tom Karlo, Operations & Telecommunications Manager.
Horst Bruenjes, Associate General Manager, Administration & Finance.
John B. Folsom, Engineering Manager.
William Haught, Chief Engineer.
Patricia Finn, Promotion Director.

KMTP-TV San Francisco Ch. 32

Licensee: Minority Television Project Inc., Spear St. Tower, 1 Market Plaza, 39th Floor, San Francisco, CA 94105.

Studio: 1311 Sutter St., Suite 200, San Francisco, CA 94109.

Telephones: 415-882-5566; 415-394-5687. **Fax:** 415-495-5123.

Technical Facilities: Channel No. 32 (578-584 MHz). Authorized power: 1333-kw visual, 132-kw aural. Antenna: 1670-ft. above av. terrain, 980-ft. above ground, 1810-ft. above sea level.

Latitude	37°	45'	20"
Longitude	122°	27'	05"

Transmitter: Mount Sutro.

Ownership: Minority Television Project/Channel 32.

Began Operation: August 31, 1991.

Personnel:

Jerri Lange, General Manager.
Will Washington, Chief Engineer.
John Webber, Program Director.

KQED San Francisco Ch. 9

Licensee: KQED Inc., 2601 Mariposa St., San Francisco, CA 94110-1400.

Studio: 2601 Mariposa St., San Francisco, CA 94110-1400.

Telephone: 415-864-2000. **Fax:** 415-553-2380.

Technical Facilities: Channel No. 9 (186-192 MHz). Authorized power: 316-kw visual, 63.2-kw aural. Antenna: 1670-ft. above av. terrain, 980-ft. above ground, 1810-ft. above sea level.

Latitude	37°	45'	20"
Longitude	122°	27'	05"

Transmitter: Mount Sutro, San Francisco.

Multichannel TV Sound: Stereo and separate audio program.

Satellite Earth Station: Collins, 10-meter C-band; Collins, Scientific-Atlanta receivers.

FM Affiliate: KQED-FM, 110-kw, 88.5 MHz (No. 203), 1270-ft.

News Service: AP.

Ownership: KQED Inc. Charlene C. Harvey, Chmn.; Edward M. Allen, Vice Chmn.; William Toland III, Vice Chmn.; Cynthia C. Magowan, Secy.

Began Operation: April 2, 1954.

Represented (legal): Dow, Lohnes & Albertson.

Personnel:

Mary Bitterman, President & General Manager.
Robert A. Johnston Jr., Chief Financial Officer.
Marjorie Poore, Vice President, National Productions.
Kevin Harris, Program Director & Station Manager.
Michael Schwarz, Director, Current Affairs.
Milton Chen, Director, Instructional Television Services.

KTEH San Jose Ch. 54

Licensee: KTEH-TV Foundation, 100 Skyport Dr., San Jose, CA 95115.

Studio: 100 Skyport Dr., San Jose, CA 95115.

Telephone: 408-437-5454.

Technical Facilities: Channel No. 54 (710-716 MHz). Authorized power: 661-kw max. visual, 132-kw max. aural. Antenna: 1922-ft. above av. terrain, 137-ft. above ground, 2707-ft. above sea level.

Latitude	37°	29'	07"
Longitude	121°	51'	57"

Transmitter: Monument Peak, 10-mi. N of San Jose.

Ownership: KTEH-TV Foundation. Richard DiNapoli, Chmn.

Began Operation: October 19, 1964.

Represented (legal): Schwartz, Woods & Miller.

Personnel:

Thomas Fanella, President & General Manager.
Dawn Parks, Vice President, Broadcasting.
William Matthews, Vice President, Corporate Development.
Jean Zeller, Vice President, Individual Giving.
Cheryl Walter, Vice President, Finance & Administration.
Michelle Muller, Chief Engineer.
Nancy Baldacci, Traffic Specialist.
Karen Roberts, Program Manager.

KCSM-TV San Mateo-San Francisco Ch. 60

Licensee: San Mateo County Community College District, 1700 W. Hillsdale Blvd., San Mateo, CA 94402.

Studio: 1700 W. Hillsdale Blvd., San Mateo, CA 94402.

Telephones: 415-574-6202; 415-574-6586. **Fax:** 415-574-6675.

Technical Facilities: Channel No. 60 (746-752 MHz). Authorized power: 1550-kw visual, 155-kw aural. Antenna: 1210-ft. above av. terrain, 181-ft. above ground, 752-ft. above sea level.

Latitude	37°	41'	07"
Longitude	122°	26'	01"

Transmitter: Mount San Bruno, San Francisco.

FM Affiliate: KCSM, 14-kw, 91.1 MHz (No. 216), 330-ft.

Ownership: San Mateo County Community College District. Dr. Lois Callahan, Chancellor; Peter Landsberger, Pres.

Began Operation: October 12, 1964.

Represented (legal): Tiemey & Swift.

Represented (engineering): Hammett & Edison Inc.

Personnel:

- David H. Hosley, General Manager.
- Jeff Byers, General Sales Manager.
- Robert Wyatt, Chief Engineer.
- Bonny Atkins, Promotion Director.
- Medelline Lowe, Business Manager.
- Julie Weisman, Development Director.
- Jim Threlkeld, Production Manager.
- Nedra Moore, Traffic Director.
- Claire Mack, Community Affairs.

KNXT

Visalia

Ch. 49

Licensee: Diocese of Fresno Education Corp., 1550 N. Fresno St., Fresno, CA 93703.

Studios: 1550 N. Fresno St., Fresno, CA 93703; 520 N. Church St., Visalia, CA 93291.

Telephone: 209-488-7440. **Fax:** 209-488-7444.

Technical Facilities: Channel No. 49 (680-686 MHz). Authorized power: 2150-kw max. visual, 215-kw max. aural. Antenna: 2738-ft. above av. terrain, 170-ft. above ground, 5886-ft. above sea level.

Latitude	36°	17'	14"
Longitude	118°	50'	17"

Transmitter: Section 9, R28E, T18S, Visalia.

Satellite Earth Stations: Comtech, 5-meter; Prodelin, 4-meter; Comtech, 3.6-meter; M/A-Com, Microdyne receivers.

News Service: Headline News.

Ownership: Diocese of Fresno Education Corp. John T. Steinbock, Pres.; J. Wayne Hayes, V.P.

Began Operation: November 2, 1986.

Represented (legal): Reed, Smith, Shaw & McClay.

Represented (engineering): Serge Bergen.

Personnel:

- Marvin G. Harrison, General Manager.
- Michael Jordan, Program Director.
- Betty Gerardin, Special Events Coordinator.
- Rosa Maria Gendron, Traffic Director.

KCAH

Watsonville

Ch. 25

Licensee: California Community TV Network, Box 1541, Salinas, CA 93902.

Studio: 843 S. Main St., Salinas, CA 93901.

Telephones: 415-601-0171; 408-754-1540.

Technical Facilities: Channel No. 25 (536-542 MHz). Authorized power: 52.8-kw max. visual. Antenna: 2198-ft. above av. terrain, 98-ft. above ground, 3176-ft. above sea level.

Latitude	36°	45'	22"
Longitude	121°	30'	05"

Transmitter: Fremont Peak, Gabilan Range, 9-mi. NE of Salinas.

Ownership: California Community Television Network. Gary Delgado, Pres.; Arlene Kimata, Secy.; Gary Kitahata, Treas.

Began Operation: November 19, 1989.

Represented (legal): M. Fred Friedman.

Represented (engineering): Broadcast Technical Services.

Personnel:

- Arlene Kimata, General Manager.
- Emma Torres, Program Director.

Colorado

KBDI-TV

Broomfield

Ch. 12

Licensee: Front Range Educational Media Corp., Box 1740, Denver, CO 80201.

Studio: 2246 Federal Blvd., Denver, CO 80211.

Telephone: 303-458-1200. **Fax:** 303-458-6634.

Technical Facilities: Channel No. 12 (204-210 MHz). Authorized power: 229-kw visual, 22.9-kw aural. Antenna: 2420-ft. above av. terrain, 66-ft. above ground, 11,496-ft. above sea level.

Latitude	39°	40'	55"
Longitude	105°	29'	49"

Transmitter: Squaw Mountain, 4-mi. S of Idaho Springs.

Satellite Earth Station: Prodelin, 4.5-meter C-band; M/A-Com, Scientific-Atlanta receivers.

Ownership: Front Range Educational Media Corp. Dr. Willard D. Rowland Jr., Pres.; Marshall A. Freedman, Secy.

Began Operation: February 22, 1980.

Represented (legal): Mintz, Levin, Cohn, Ferris, Glovsky & Popeo.

Personnel:

- Ted Krichels, General Manager.
- Kirby McClure, Program Manager.
- Kim Johnson, Production Manager.
- Patty Hecht, Business Manager.
- Paula Roth, Local Sales Manager.
- Saundra Kelly, Chief Engineer.

KRMA-TV

Denver

Ch. 6

Licensee: Council for Public Television, Channel 6 Inc., 1089 Bannock St., Denver, CO 80204.

Studio: 1089 Bannock St., Denver, CO 80204.

Telephone: 303-892-6666. **Fax:** 303-620-5600.

Technical Facilities: Channel No. 6 (82-88 MHz). Authorized power: 100-kw visual, 32.7-kw aural. Antenna: 880-ft. above av. terrain, 210-ft. above ground, 7676-ft. above sea level.

Latitude	39°	43'	47"
Longitude	105°	14'	59"

Holds CP for change to 37.2-kw visual, 5.6-kw aural, 1230-ft. above av. terrain, 463-ft. above ground, 7982-ft. above sea level, lat. 39° 43' 48", long. 105° 15' 00", transmitter to Colorow Rd., 2.5-mi. SW of Golden. BPET-900116KF.

Requests modification of CP for change to 958-ft. above av. terrain, 190-ft. above ground, 7707-ft. above sea level, lat. 39° 43' 49", long. 105° 15' 00". BMPET-921211KE.

Transmitter: 2.5-mi. SW of center of Golden on Lookout Mountain.

Multichannel TV Sound: Stereo and separate audio program.

Satellite Earth Stations: Andrew, 10-meter C-band; Comsert, 1.5-meter Ku-band; Collins, General Instrument, Scientific-Atlanta receivers.

Public/ETV Stations—Colorado

Ownership: Denver Council for Public TV, Channel 6 Inc. Paul Barry, Chmn.; W. W. Grant, Vice Chmn.

Began Operation: January 30, 1956.

Represented (legal): Dow, Lohnes & Albertson.

Represented (engineering): Kessler & Gehman Associates Inc.

Personnel:

James Morgese, President & General Manager.
 Ari Luebke, Station Manager.
 Trudy Fowler, Director of Development & Marketing.
 Donna Sanford, Director of Programming.
 Linda Rea, Director of Production.
 Keith E. Swanson, Director of Administration & Finance.
 Don Kinney, Senior Producer, Public Affairs.
 Bud Rath, Director of Engineering.
 Patti Peri, Promotion Director.

KRMT
Denver
 (formerly KWBI)
 Ch. 41

Licensee: Faith Bible Chapel International, 12189 W. 64th Ave., Arvada, CO 80004.

Studio: 12189 W. 64th Ave., Arvada, CO 80004.

Telephone: 303-424-1218. **Fax:** 303-423-4314.

Technical Facilities: Channel No. 41 (632-638 MHz). Authorized power: 741-kw max. visual, 74.1-kw max. aural. Antenna: 1153-ft. above av. terrain, 45-ft. above ground, 8010-ft. above sea level.

Latitude	39°	35'	59"
Longitude	105°	12'	35"

Requests CP for change 2223-kw max. visual, 1129-ft. above av. terrain, 33-ft. above ground, 7998-ft. above sea level. BPET-940325KE.

Transmitter: 0.6-mi. E of Turkey Creek Canyon Rd., near Indian Hills.

Satellite Earth Stations: Paraclypse, 3-meter C-band; 3-meter C-band; Echosphere receivers.

Ownership: Faith Bible Chapel International. George Morrison, Pres.

Began Operation: August 20, 1988. Assignment of license from Colorado Christian U. granted by FCC Nov. 16, 1993.

Represented (legal): Berryhill, Case, North.

Personnel:

Ruben Mendez, General Manager.

KTSC
Pueblo-Colorado Springs
 Ch. 8

Licensee: University of Southern Colorado, Pueblo, CO 81001.

Studio: 2200 Bonforte Blvd., Pueblo, CO 81001-4901.

Telephone: 303-543-8800.

Technical Facilities: Channel No. 8 (180-186 MHz). Authorized power: 233-kw visual. Antenna: 2387-ft. above av. terrain, 315-ft. above ground, 9725-ft. above sea level.

Latitude	38°	44'	41.00"
Longitude	104°	51'	37.50"

Requests CP for change to 240.9-kw max. visual, 2345-ft. above av. terrain, 321-ft. above ground, 9731-ft. above sea level, lat. 38° 44' 43.30", long. 104° 51' 41.30". BPET-931129KE.

Transmitter: SW of Colorado Springs, atop Cheyenne Mountain.

Satellite Earth Station: Collins, 10-meter; Rockwell receivers.

Ownership: University of Southern Colorado.

Began Operation: February 3, 1971.

Personnel:

Gregory B. Sinn, General Manager.
 Tom Aube, Chief Engineer.
 Joni Hilvitz, Development Specialist.
 Sean Patrick Anglum, Promotion Director.
 Ron Weekes, Production Supervisor.
 Charles Barker, Traffic Manager.

Connecticut

WEDW
Bridgeport
 Ch. 49

Licensee: Connecticut Public Television & Radio, 240 New Britain Ave., Hartford, CT 06106.

Studio: See WEDH, Hartford.

Telephone: 203-278-5310. **Fax:** 203-278-2157.

Technical Facilities: Channel No. 49 (680-686 MHz). Authorized power: 1950-kw max. visual. Antenna: 730-ft. above av. terrain, 476-ft. above ground, 1007-ft. above sea level.

Latitude	41°	16'	43"
Longitude	73°	11'	08"

Transmitter: Booth Hill, 6.9-mi. N of Bridgeport center.

Satellite Earth Stations: In operation; Scientific-Atlanta receivers.

News Service: AP.

Ownership: Connecticut Public Television & Radio.

Began Operation: December 17, 1967.

Represented (engineering): Harold Dorschug.

Personnel: See WEDH, Hartford, CT.

WEDH
Hartford
 Ch. 24

Licensee: Connecticut Public Television & Radio, 240 New Britain Ave., Hartford, CT 06106.

Studios: 240 New Britain Ave., Hartford, CT 06106; 307 Atlantic St., Stamford, CT 06901-3524.

Telephones: 203-278-5310 (Hartford); 203-965-0440 (Stamford).

Fax: 203-278-2157.

Technical Facilities: Channel No. 24 (530-536 MHz). Authorized power: 817-kw max. & 685-kw horizontal visual, 83-kw max. & 69.2-kw horizontal aural. Antenna: 855-ft. above av. terrain, 455-ft. above ground, 1158-ft. above sea level.

Latitude	41°	46'	27"
Longitude	72°	48'	20"

Transmitter: Deercliff Rd., Avon, CT.

Multichannel TV Sound: Stereo only.

Satellite Earth Stations: Transmit/receive Collins, 10-meter C-band; Collins, 4.5-meter C-band; Collins, Standard Communications receivers.

Ownership: Connecticut Public Television & Radio. Bruce Prouty, Chmn.; Noreen McGill, Chief Financial Officer.

Began Operation: October 1, 1962.

Represented (legal): Schwartz, Woods & Miller.

Personnel:

Jerry Franklin, President & Chief Executive Officer.
Larry Rifkin, Vice President, Programming.
Donna Collins, Vice President, Sales & Marketing.
Steve Futernick, Director, Special Events.
Jay Whitsett, Director, Engineering, Operations & Production.

WEDY
New Haven
 Ch. 65

Licensee: Connecticut Public Television & Radio, 240 New Britain Ave., Hartford, CT 06106.

Studio: See WEDH, Hartford.

Technical Facilities: Channel No. 65 (776-782 MHz). Authorized power: 7.87-kw max. & 4.47-kw horizontal visual, 0.89-kw max. & 0.5-kw horizontal aural. Antenna: 270-ft. above av. terrain, 95-ft. above ground, 340-ft. above sea level.

Latitude	41°	19'	42"
Longitude	72°	54'	25"

Transmitter: East Rock Park, New Haven.

Satellite Earth Stations: Transmit/receive Collins, 10-meter C-band; Collins, 4.5-meter C-band; Collins, Standard Communications receivers.

Ownership: Connecticut Public Television & Radio.

Began Operation: December 1, 1974.

Personnel: See WEDH, Hartford, CT.

WEDN
Norwich
 Ch. 53

Licensee: Connecticut Public Television & Radio, 240 New Britain Ave., Hartford, CT 06106.

Studio: See WEDH, Hartford.

Technical Facilities: Channel No. 53 (704-710 MHz). Authorized power: 801.64-kw max. & 737.86-kw horizontal visual, 80.16-kw max. & 73.78-kw horizontal aural. Antenna: 680-ft. above av. terrain, 460-ft. above ground, 995-ft. above sea level.

Latitude	41°	31'	11"
Longitude	72°	10'	04"

Transmitter: 3.2-mi. S of Fitchville, CT.

Satellite Earth Stations: Transmit/receive Collins, 10-meter; Collins, 4.5-meter; Collins, Standard Communications receivers.

Ownership: Connecticut Public Television & Radio.

Began Operation: March 5, 1967.

Personnel: See WEDH, Hartford.

Delaware

WDPB
Seaford
 Ch. 64

Licensee: WHYY Inc., 625 Orange St., Wilmington, DE 19805.

Studio: See WHYY-TV, Wilmington.

Telephone: 302-888-1200. Fax: 302-575-0346.

Technical Facilities: Channel No. 64 (770-776 MHz). Authorized power: 191-kw max. visual, 19.1-kw max. aural. Antenna: 650-ft. above av. terrain, 657-ft. above ground, 666-ft. above sea level.

1995 Edition

Latitude	38°	39'	15"
Longitude	75°	36'	42"

Transmitter: 6.9-mi. N of Laurel Airport on Virginia Ave., Seaford.

Ownership: WHYY Inc.

Began Operation: December 4, 1981. Assignment of license from Delaware Citizens Committee to WHYY Inc. granted February 28, 1986.

Represented (legal): Schwartz, Woods & Miller.

Personnel:

Ray Fantini, Engineer.
 See WHYY-TV, Wilmington, DE.

WHYY-TV
Wilmington
 Ch. 12

Licensee: WHYY Inc., 150 N. 6th St., Philadelphia, PA 19106.

Studios: 625 Orange St., Wilmington, DE 19801; 150 N. 6th St., Philadelphia, PA 19106.

Telephones: 215-351-1200 (Philadelphia); 302-888-1200 (Wilmington).

Fax: 215-351-0398.

Technical Facilities: Channel No. 12 (204-210 MHz). Authorized power: 309-kw visual, 30.9-kw aural. Antenna: 965-ft. above av. terrain, 958-ft. above ground, 1181-ft. above sea level.

Latitude	40°	02'	30"
Longitude	75°	14'	24"

Transmitter: Roxborough Antenna Farm, Domino Lane & Umbria Ave., Philadelphia, PA.

Multichannel TV Sound: Stereo and separate audio program.

Satellite Earth Stations: ChannelMaster, 4-meter C-band; Collins, 10-meter Ku & C-band; ChannelMaster, Standard Communications receivers.

FM Affiliate: WHYY-FM, 13.5-kw, 90.9 MHz (No. 215), 1131-ft.

News Service: AP.

Ownership: WHYY Inc. Lynn Sharp, Chmn.; Frederick Breitenfeld Jr., Pres.; Vivian W. Piasecki, Secy.; Elizabeth Gemmill, Treas.

Began Operation: September 12, 1963.

Represented (legal): Schwartz, Woods & Miller.

Personnel:

Frederick Breitenfeld Jr., President.
Robert C. Altman, Vice President, Marketing & Development.
William Osborne, Vice President, Community Development.
Nessa Forman, Vice President, Communications.
Robert Prindible, Vice President, Finance.
David A. Othmer, Vice President & Station Manager.
William Weber, Vice President, Technology & Engineering Administration.
Harold M. Parsons Jr., Manager of Operations.
Arthur Ellis, Associate Director, Public Information.
John C. Doran, Chief Engineer.
Carl Kanelesky, News Director.
Pat Meller, Controller.
Rob Pride, Media Services.

District of Columbia

WETA-TV
Washington
 Ch. 26

Licensee: Greater Washington Educational Telecommunications Assn., Box 2626, Washington, DC 20013.

Public/ETV Stations—District of Columbia

Studio: 3620 27th St. S, Arlington, VA 22206.

Telephone: 703-998-2600. Fax: 703-824-8343.

Technical Facilities: Channel No. 26 (542-548 MHz). Authorized power: 2250-kw max. & 1618-kw horizontal visual, 225-kw max. & 162-kw horizontal aural. Antenna: 770-ft. above av. terrain, 809-ft. above ground, 1049-ft. above sea level.

Latitude	38°	57'	49.40"
Longitude	77°	06'	18.20"

Transmitter: 5204 River Rd., Bethesda, MD.

Multichannel TV Sound: Stereo and separate audio program.

Satellite Earth Station: Vertex, 4.57-meter Ku-band; DX Engineering receivers.

FM Affiliate: WETA-FM, 75-kw, 90.9 MHz (No. 215), 610-ft.

News Services: Reuters, UPI.

Ownership: Greater Washington Educational Telecommunications Assn., a non-profit corporation composed of trustees representing public, educational & cultural institutions in the Washington, DC, Maryland & Virginia metropolitan area. David O. Maxwell, Chmn.

Began Operation: October 2, 1961.

Represented (legal): Ginsburg, Feldman & Bress, Chartered.

Represented (engineering): Cohen, Dippell & Everist, P.C.

Personnel:

Neil Mahrer, Executive Vice President & Chief Operating Officer.
Linwood Lloyd, Vice President, Finance & Administration.
Elizabeth Campbell, Vice President, Community Affairs.
Tammy Robinson, Vice President, Cultural Affairs.
Dave McGowan, Vice President, News & Public Affairs.
Elise Addy, Vice President, Communications.
Cynthia Martel, Director, Human Resources.
Jonathan Wells, Corporate Director, National Program Marketing.
Richard Richter, Executive Producer, News & Public Affairs.
Noel Gunther, General Counsel.
Mary Schultz, National Communications.

WHMM Washington Ch. 32

Licensee: Howard University, 2222 4th St. NW, Washington, DC 20059.

Studio: 2222 4th St. NW, Washington, DC 20059.

Telephone: 202-806-3200. Fax: 202-806-3300.

Technical Facilities: Channel No. 32 (578-584 MHz). Authorized power: 5000-kw max. & 1580-kw horizontal visual, 500-kw max. & 158-kw horizontal aural. Antenna: 700-ft. above av. terrain, 809-ft. above ground, 1049-ft. above sea level.

Latitude	38°	57'	49"
Longitude	77°	06'	18"

Transmitter: 5204 River Rd., Bethesda, MD.

Satellite Earth Stations: Scientific-Atlanta, 10-meter C-band; Paracclipse, 3-meter C-band; Scientific-Atlanta, Drake receivers.

Ownership: Howard University. Waymon Smith, Chmn.; Harry Garber, Vice Chmn.; Dr. Franklyn Jenifer, Pres.; Dr. Artis Hampshire-Cowan, Secy.; James A. Fletcher, Treas.

Began Operation: November 17, 1980.

Represented (engineering): Cohen, Dippell & Everist, P.C.

Personnel:

Edward Jones Jr., General Manager.
Glenn Dixon, News & Program Director.
Marva Fletcher, Business Manager.
Sam Stevens, Chief Engineer.
Milton Clipper, Marketing Director.
Jean M. Fiumara, Promotion Director.
Sherrie Ellerbe, Development Director.
William Pratt, Production Manager.

Florida

WBCC Cocoa Ch. 68

Licensee: Brevard Community College, 1519 Clear Lake Rd., Cocoa, FL 32922.

Studio: 1519 Clear Lake Rd., Cocoa, FL 32922.

Telephone: 407-632-1111.

Technical Facilities: Channel No. 68 (794-800 MHz). Authorized power: 2820-kw max. visual. Antenna: 941-ft. above av. terrain, 933-ft. above ground, 977-ft. above sea level.

Latitude	28°	18'	26"
Longitude	80°	54'	48"

Transmitter: Desert Ranches, State Rte. 150, approx. 12-mi. WSW of Cocoa.

Satellite Earth Station: Microdyne, 3.7-meter Ku & C-band.

Ownership: Brevard Community College. Bernard W. Simpkins, Chmn.

Began Operation: June 18, 1987.

Personnel:

Maxwell C. King, President.
Joe Williams, General Manager.
Phillip Wallace, Operations Manager.
Arthur Carlson, Chief Engineer.
Robert Gilbert, Production Director.
Michael Pope, Promotion Director.

WSFP-TV Fort Myers Ch. 30

Licensee: State Board of Regents, acting for and on behalf of University of South Florida, 4202 Fowler Ave., Tampa, FL 33620.

Studio: Channel 30 Dr., Bonita Springs, FL 33923.

Telephones: 813-598-9737; 813-489-9585.

Technical Facilities: Channel No. 30 (566-572 MHz). Authorized power: 1321-kw max. & 525-kw horizontal visual, 158-kw horizontal aural. Antenna: 965-ft. above av. terrain, 992-ft. above ground, 1022-ft. above sea level.

Latitude	26°	48'	54"
Longitude	81°	45'	44"

Transmitter: 2.9-mi. S of Tuckers Comer.

Satellite Earth Stations: In operation; Scientific-Atlanta receivers.

Ownership: University of South Florida, State Board of Regents.

Began Operation: August 15, 1983.

Represented (legal): Cohn & Marks.

Personnel:

Dr. James B. Heck, General Manager.
Kirk Lehtomaa, Station Manager.
Earl Carron, Chief Engineer.
Terry Dugas, Program Director.
Toby Cook, Promotion Director.
Kathy Carson, Business Manager.
Debbie Ward, Marketing Director.

WTCE Fort Pierce Ch. 21

Licensee: Jacksonville Educators Bcstg. Inc., 10902 S. Wilcrest Dr., Houston, TX 34947.

Studio: 1040 S. 37th St., Fort Pierce, FL 34947.

Telephone: 407-489-2701. Fax: 407-489-6833.

Technical Facilities: Channel No. 21 (512-518 MHz). Authorized power: 3097-kw max. visual. Antenna: 483-ft. above av. terrain, 470-ft. above ground, 489-ft. above sea level.

Latitude	27°	26'	05"
Longitude	80°	21'	42"

Transmitter: S. 37th St. N, Whiteway Dairy Rd., St. Lucie-Fort Pierce.

Ownership: Jacksonville Educators Bcstg. Inc.

Began Operation: May 9, 1990.

Represented (legal): May & Dunne, Chartered.

Represented (engineering): John F. X. Browne & Associates P.C.

Personnel:

Robert Constantino, Chief Engineer.

WUFT
Gainesville
Ch. 5

Licensee: State Board of Regents, acting for and on behalf of the University of Florida, 2000 Journalism Bldg., WUFT, Gainesville, FL 32611.

Studio: Weimer Hall, U. of Florida, Gainesville, FL 32611.

Telephone: 904-392-5551. Fax: 904-392-5731.

Technical Facilities: Channel No. 5 (76-82 MHz). Authorized power: 100-kw visual, 20-kw aural. Antenna: 860-ft. above av. terrain, 869-ft. above ground, 1049-ft. above sea level.

Latitude	29°	42'	34"
Longitude	82°	23'	51"

Transmitter: Devil's Millhopper, 5.5-mi. NW of city.

Multichannel TV Sound: Stereo only.

Satellite Earth Stations: Collins, 10-meter C-band; 3.5-meter Ku-band; Collins receivers.

News Services: AP, CNN.

Ownership: Board of Regents, Florida State U.

Began Operation: November 17, 1958.

Represented (legal): Schwartz, Woods & Miller.

Represented (engineering): Kessler & Gehman Associates Inc.

Personnel:

Richard Lehner, General Manager.
Richard Schneider, Station Manager.
Vickie Villines, Assistant Station Manager, Programming.
Al Holt, Engineering Director.
Larry Dankner, Chief Financial Officer.
Karen Wang, Marketing Director.
Brent Williams, Development Director.
Frank Counts, Production Manager.
Susan Wagner, Public Information Director.

WJCT
Jacksonville
Ch. 7

Licensee: WJCT Inc., 100 Festival Park Ave., Jacksonville, FL 32202.

Studio: 100 Festival Park Ave., Jacksonville, FL 32202.

Telephone: 904-353-7770. Fax: 904-358-6381.

Technical Facilities: Channel No. 7 (174-180 MHz). Authorized power: 316-kw visual, 31.6-kw aural. Antenna: 915-ft. above av. terrain, 1026-ft. above ground, 937-ft. above sea level.

Latitude	30°	16'	53"
Longitude	81°	34'	15"

Transmitter: 8675-2 Hogan Rd.

Satellite Earth Stations: Collins, 10-meter C-band; Vertex, 8.1-meter Ku-band; Scientific-Atlanta, 4.5-meter C-band; Collins, Scientific-Atlanta receivers.

FM Affiliate: WJCT-FM, 100-kw, 89.9 MHz (No. 210), 835-ft.

Ownership: WJCT Inc. William O. Birchfield, Chmn.

Began Operation: September 10, 1958.

Represented (legal): Schwartz, Woods & Miller.

Represented (engineering): Kessler & Gehman Associates Inc.

Personnel:

William G. Dresser, President & General Manager.
Richard Brown, Vice President, Education Services.
Betty Strickland, Vice President, Finance.
Karen Greene, Vice President, Development.
Rob McKnight, Vice President, Marketing.
Victor DiGenti, Vice President, Special Events.
Dick Heuer, Vice President, Program Operations.
Dan Kossoff, Vice President, TV Productions.
Marjorie Brown, Vice President, Special Gifts.
Jim Bedore, Director of Engineering.
Mattie Fraser, Director of Personnel.
Twinda Braswell, Director, Volunteer Services.
Donna Keith, Director, Membership.
Bill Weather, Director, Creative Services.

WJEB-TV
Jacksonville
Ch. 59

Licensee: Community Educational Television Inc., Box 5219, Jacksonville, FL 32247-5219.

Telephone: 714-665-2113.

Technical Facilities: Channel No. 59 (740-746 MHz). Authorized power: 3311-kw max. visual. Antenna: 948-ft. above av. terrain, 932-ft. above ground, 960-ft. above sea level.

Latitude	30°	16'	34"
Longitude	81°	33'	53"

Transmitter: 9090 Hogan Rd., Jacksonville.

Ownership: Community Educational Television Inc.-Florida.

Began Operation: May 29, 1991.

Represented (engineering): John F. X. Browne & Associates, P.C.

Personnel:

Paul F. Crouch, Vice President.
Jane Duff, Administrative Director.
Joe Clarey, Chief Engineer.

WLRN-TV
Miami
Ch. 17

Licensee: School Board of Dade County, 1440 N.E. 2nd Ave., Miami, FL 33132.

Studio: 172 N.E. 15th St., Miami, FL 33132.

Telephone: 305-995-1717. Fax: 305-995-2299.

Technical Facilities: Channel No. 17 (488-494 MHz). Authorized power: 2825-kw max. visual, 276-kw aural. Antenna: Top-mounted on WPBT Tower, 1014-ft. above av. terrain, 1010-ft. above ground, 1020-ft. above sea level.

Latitude	25°	57'	29.50"
Longitude	80°	12'	44.10"

Transmitter: 695 N.W. 199th St., Miami, FL.

Public/ETV Stations—Florida

Multichannel TV Sound: Stereo and separate audio program.

Satellite Earth Stations: Vertex, 8.1-meter Ku-band; Microdyne, 5-meter Ku & C-band; Microdyne, 3.6-meter C-band; Collins, Microdyne receivers.

FM Affiliate: WLRN-FM, 100-kw, 91.3 MHz (No. 217), 659-ft.

News Services: NPR, FPR.

Ownership: Dade County School Board/WLRN-TV.

Began Operation: September 7, 1962.

Represented (legal): Bryan Cave.

Personnel:

Don MacCullough, General Manager.
Carla Cold, Assistant General Manager.
Martin Yoffe, Station Manager.
Rayward Dunnell, Program Manager.
Ron Raymond, Production Supervisor.
Joy Shaw, Director, Program Development.
Marcia Hope, Communications Manager.
John Audette, Marketing Director.
Clarence Mosley, Director of Engineering.

WPBT

Miami-Fort Lauderdale

Ch. 2

Licensee: Community TV Foundation of South Florida Inc., Box 2, Miami, FL 33261-0002.

Studio: 14901 N.E. Sesame St., Miami, FL 33181.

Telephone: 305-949-8321. **Fax:** 305-944-4211.

Technical Facilities: Channel No. 2 (54-60 MHz). Authorized power: 100-kw visual, 15-kw aural. Antenna: Circularly polarized, 930-ft. above av. terrain, 938-ft. above ground, 934-ft. above sea level.

Latitude	25°	57'	29.50"
Longitude	80°	12'	44.10"

Transmitter: 695 N.W. 199th St., Miami.

Multichannel TV Sound: Stereo only.

Satellite Earth Stations: Transmit/receive Andrew, 9.3-meter C-band; Andrew, 10-meter C-band; Vertex, 8.1-meter Ku-band; Standard Components receivers.

Ownership: Community TV Foundation of South Florida Inc.

Began Operation: August 12, 1955.

Represented (legal): Wilmer, Cutler & Pickering.

Personnel:

George Dooley, President & Chief Executive Officer.
Barry Chase, Senior Vice President, National Production.
Linda O'Bryon, Senior Vice President, NBR Enterprises.
Craig Brush, Senior Vice President, Marketing.
John Felton, Vice President, Programming.
Michael Boylan, Vice President, Facilities Services.
John Reynolds, Vice President, Development.
Shirley C. Carroll, Vice President, Finance.
Diane Westfall, Vice President, Administrative Services.
Graham Simmons, Vice President, Engineering.
Jack Gibson, Programming Director.
Tangala Gerald, Facilities Operations Supervisor.

WCEU

New Smyrna Beach

Ch. 15

Licensee: Coastal Educational Broadcasters, Box 2811, Daytona Beach, FL 32120-2811.

Studio: 1200 International Speedway Dr., Daytona Beach, FL 32114-2817.

Telephone: 904-254-4415. **Fax:** 904-254-3008.

Technical Facilities: Channel No. 15 (476-482 MHz). Authorized power: 708-kw max. visual, 35.4-kw max. aural. Antenna: 576-ft. above av. terrain, 569-ft. above ground, 606-ft. above sea level.

Latitude	29°	10'	24"
Longitude	81°	09'	24"

Transmitter: 900 Indian Lake Rd., 7-mi. WSW of Daytona Beach.

Satellite Earth Stations: Vertex, 8-meter Ku-band; Scientific-Atlanta, 6-meter Ku & C-band; Microdyne, 3.8-meter Ku & C-band; Standard Communications, Jerrold receivers.

Ownership: Daytona Beach Community College District. Kenneth B. Hawthorne, Chmn.

Began Operation: February 8, 1988.

Represented (legal): Dow, Lohnes & Albertson.

Represented (engineering): Kessler & Gehman Associates Inc.

Personnel:

Dr. Don A. Thigpen, General Manager.
Russ Adkins, Station Manager.
Pete Miniscalco, Program & Production Director.
Sandra Session-Robertson, Director of Public Relations & Outreach Services.
William E. Schwartz, Chief Engineer.
Thomas Panko, Assistant Chief Engineer.
George Clark, Business Manager.
Sanoma Robertson, Director, Development & Marketing.

WMFE-TV

Orlando

Ch. 24

Licensee: Community Communications Inc., 11510 E. Colonial Dr., Orlando, FL 32817-4699.

Studio: 11510 E. Colonial Dr., Orlando, FL 32817-4699.

Telephone: 407-273-2300. **Fax:** 407-273-3613.

Technical Facilities: Channel No. 24 (530-536 MHz). Authorized power: 1260-kw max. & 1000-kw horizontal visual, 200-kw horizontal aural. Antenna: 1250-ft. above av. terrain, 1608-ft. above ground, 1673-ft. above sea level.

Latitude	28°	36'	08"
Longitude	81°	05'	38"

Transmitter: 3.5-mi. N of Bithlo, FL.

Satellite Earth Stations: Collins, 10-meter; Vertex, 8-meter; Collins receivers.

News Service: AP.

Ownership: Community Communications Inc.-Florida.

Began Operation: March 15, 1965.

Represented (legal): Schwartz, Woods & Miller.

Represented (engineering): Kessler & Gehman Associates Inc.

Personnel:

Stephen McKenney Steck, President & Chief Executive Officer.
Malcolm Wall, Executive Vice President & Chief Operating Officer.
Aldo Vivona, Vice President, Administration & Finance.
Mike Simmons, Director of Engineering.
David Pignanelli, News Director.
Sue Akomer, Business Manager.
Keith Hastings, Production Manager.
Mike Hennessey, Marketing Manager.
Kathy Ragan, Development Director.

WFSG

Panama City

Ch. 56

Licensee: Board of Regents of Florida, acting for & on behalf of Florida State University, 1600 Red Barber Plaza, Tallahassee, FL 32310.

Studio: See WFSU-TV, Tallahassee.

Telephone: 904-487-3170.

Technical Facilities: Channel No. 56 (722-728 MHz). Authorized power: 1147.5-kw max. visual, 11.5-kw max. aural. Antenna: 500-ft. above av. terrain, 470-ft. above ground, 531-ft. above sea level.

Latitude	30°	22'	02"
Longitude	85°	55'	29"

Transmitter: 6-mi. NW adjacent to Steelfield Rd., 3.2-mi. W of Hwy. 79, near West Bay.

Satellite Earth Station: Transmit/receive Andrew, 10-meter; Standard Communications receivers.

Ownership: Board of Regents, Florida State U.

Began Operation: July 22, 1988.

Represented (legal): Cohn & Marks.

Personnel:

Madison Hodges, General Manager.
Rick Johnson, Station Manager.
Woody Walker, Director of Engineering.
Charles Allen, Marketing Director.
Avon Killion, Program & Production Manager.
Donna Landrum, Business Manager.

WSRE
Pensacola
Ch. 23

Licensee: District Board of Trustees, Pensacola Jr. College, Pensacola, FL.

Studio: 1000 College Blvd., Pensacola, FL 32504.

Telephone: 904-484-1200. Fax: 904-484-1255.

Technical Facilities: Channel No. 23 (524-530 MHz). Authorized power: 55-kw max. visual, 11-kw max. aural. Antenna: 481-ft. above av. terrain, 481-ft. above ground, 561-ft. above sea level.

Latitude	30°	26'	36"
Longitude	87°	14'	30"

Transmitter: 1403 W. Fairfield Dr., Pensacola.

Multichannel TV Sound: Stereo and separate audio program.

Satellite Earth Stations: Transmit/receive Andrew, 4.6-meter Ku-band; DH Satellite, 3.1-meter Ku & C-band; Vertex, 8.1-meter Ku-band; Standard Agile Omni receivers.

Ownership: Pensacola Jr. College District Board of Trustees.

Began Operation: September 11, 1967.

Represented (legal): Dow, Lohnes & Albertson.

Personnel:

Allan Pizzato, General Manager.
Linda Zirkebach, Business Manager.
Steve Sox, Program Director.
Steve Agerton, Chief Engineer.
Patricia Whitten, Development Director.

WFSU-TV
Tallahassee
Ch. 11

Licensee: Board of Regents of Florida, acting for & on behalf of Florida State University, 107 W. Gaines St., Tallahassee, FL 32304-4059.

Studio: 2565 Potsdamer St., Tallahassee, FL 32310.

Telephone: 904-487-3170. Fax: 904-487-3093.

Technical Facilities: Channel No. 11 (198-204 MHz). Authorized power: 316-kw visual, 31.6-kw aural. Antenna: 777-ft. above av. terrain, 774-ft. above ground, 897-ft. above sea level.

1995 Edition

Latitude	30°	21'	29"
Longitude	84°	36'	39"

Transmitter: 6.9-mi. SW of Holland, FL at Apalachicola National Forest Junction.

Multichannel TV Sound: Stereo only.

Satellite Earth Stations: Transmit/receive Andrew, 10-meter C-band; SatCom, 9.2-meter C-band; Microdyne, Standard Communications receivers.

FM Affiliate: WFSU-FM, 100-kw, 88.9 MHz.

Ownership: Board of Regents, Florida State U.

Began Operation: September 20, 1960.

Represented (legal): Bryan Cave.

Personnel:

Madison Hodges, General Manager.
Rick Johnson, Station Manager.
Avon Killion, Program Director.
Donna Landrum, Business Manager.
Woody Walker, Chief Engineer.
Charles Allen, Marketing Director.
Mike Arnold, Art Director.
Marie Ellen Quick, Office Manager.

WEDU
Tampa-St. Petersburg
Ch. 3

Licensee: Florida West Coast Public Broadcasting Inc., 1300 North Blvd., Tampa, FL 33607.

Studio: 1300 North Blvd., Tampa, FL 33607.

Mailing Address: Box 4033, Tampa, FL 33667-4033.

Telephone: 813-254-9338. Fax: 813-253-0826.

Technical Facilities: Channel No. 3 (60-66 MHz). Authorized power: 100-kw visual, 20-kw aural. Antenna: Circularly polarized, 1551-ft. above av. terrain, 1536-ft. above ground, 1611-ft. above sea level.

Latitude	27°	49'	48"
Longitude	82°	15'	59"

Transmitter: 13310 Rhodine Rd., 4-mi. SE of Riverview.

Multichannel TV Sound: Stereo and separate audio program.

Ownership: Florida West Coast Public Broadcasting Inc. Edward Q. Adams, Chmn.; Rudy Michaud, Vice Chmn.; Susanna Grady, Secy.; Fred Dobbins, Treas.

Began Operation: October 27, 1958.

Represented (legal): Schwartz, Woods & Miller.

Personnel:

Stephen L. Rogers, President & Chief Executive Officer.
Elsie Garner, Senior Vice President & Station Manager.
Leah Rickenbacker, Vice President, Administration.
Stephen Strouf, Program Manager.
Christina Beyer, Director of Corporate Communications.
Linda Peterson, Director of Business & Finance.
Richard Delaney, Operations Services Manager.
Frank Wolynski, Director of Engineering.

WUSF-TV
Tampa-St. Petersburg
Ch. 16

Licensee: Board of Regents, acting for and on behalf of University of South Florida, WRB-219, Tampa, FL 33620.

Studio: WRB-219, 4202 Fowler Ave., Tampa, FL 33620.

Telephone: 813-974-4000. Fax: 813-974-5016.

Public/ETV Stations—Florida

Technical Facilities: Channel No. 16 (482-488 MHz). Authorized power: 1050-kw visual, 110-kw aural. Antenna: 1010-ft. above av. terrain, 1021-ft. above ground, 1096-ft. above sea level.

Latitude	27°	50'	52.50"
Longitude	82°	15'	48.00"

Transmitter: Boyette Rd., Riverview, FL

Satellite Earth Stations: Collins, 10-meter; Vertex, 8.1-meter; Rockwell, Standard Communications receivers.

FM Affiliate: WUSF, 100-kw, 89.7 MHz (No. 209), 810-ft.

Ownership: University of South Florida, State Board of Regents.

Began Operation: September 12, 1966.

Represented (legal): Cohn & Marks.

Personnel:

James B. Heck, General Manager.
David B. Rochelle, Station Manager.
Don Freeman, Chief Engineer.
William Buxton, Program Manager.
Kathy Carson, Business Manager.
Gerald Leonard, Marketing Director.
Clyde McCain, Production Manager.
Martha Cooper, Communications Director.

WXEL-TV West Palm Beach Ch. 42

Licensee: South Florida Public Telecommunications Inc., Box 6607, West Palm Beach, FL 33405.

Studio: 3401 S. Congress Ave., Boynton Beach, FL 33426.

Telephone: 407-737-8000. Fax: 407-369-3067.

Technical Facilities: Channel No. 42 (638-644 MHz). Authorized power: 2150-kw max. visual, 215-kw max. aural. Antenna: 1440-ft. above av. terrain, 1533-ft. above ground, 1549-ft. above sea level.

Latitude	26°	34'	37"
Longitude	80°	14'	32"

Transmitter: 7.7-mi. WSW of Greenacres City.

Multichannel TV Sound: Stereo only.

Satellite Earth Stations: Vertex, 8.1-meter Ku-band; Microdyne, 7-meter C-band; Comtech, 4.5-meter C-band; Chapparral, Sierra, Standard Components receivers.

FM Affiliate: WXEL, 25-kw, 90.7 MHz (No. 214), 350-ft.

News Services: AP, NPR.

Ownership: South Florida Public Telecommunications Inc. Robert H. Santom, Chmn.

Began Operation: July 8, 1982.

Represented (legal): Schwartz, Woods & Miller.

Represented (engineering): Rubin, Bednarek & Associates Inc.

Personnel:

Mary Souder, President & Chief Executive Officer.
Irene Ryan, Business Manager.
Phil DiComo, Director of Communications.
Bruce Herget, Director of Technical Operations.
John La Bonia, Marketing Director.

Georgia

WGTV Athens-Atlanta Ch. 8

Licensee: Georgia Public Telecommunications Commission, 1540 Stewart Ave. SW, Atlanta, GA 30310.

Studio: 1540 Stewart Ave. SW, Atlanta, GA 30310.

Telephone: 404-756-4700. Fax: 404-756-4713.

Technical Facilities: Channel No. 8 (180-186 MHz). Authorized power: 316-kw visual, 56.2-kw horizontal aural. Antenna: 1132-ft. above av. terrain, 420-ft. above ground, 2049-ft. above sea level.

Latitude	33°	48'	18.33"
Longitude	84°	08'	39.70"

Transmitter: Stone Mountain.

Multichannel TV Sound: Stereo only.

News Service: AP.

Ownership: Georgia Public Telecommunications Commission. Frank C. Jones, Chmn.

Began Operation: May 23, 1960.

Represented (legal): Arent, Fox, Kintner, Plotkin & Kahn.

Personnel:

Dr. Richard E. Ottinger, Executive Director.
Frank Bugg, Deputy Director.
Kent Steele, Director of Programming.
Joline Baughman, Director of Instructional Television.
Richard E. Cramer, Director of Administration.
Al Korn, Director of Engineering.
Marcia Killingsworth, Manager of Public Relations.
Bryant Sailors, Chief Engineer.

WPBA Atlanta Ch. 30

Licensee: Board of Education of City of Atlanta, 210 Pryor St. SW, Atlanta, GA 30335.

Studio: 740 Bismark Rd. NE, Atlanta, GA 30324.

Telephone: 404-827-8900. Fax: 404-827-8988.

Technical Facilities: Channel No. 30 (566-572 MHz). Authorized power: 1380-kw max. visual, 77.6-kw aural. Antenna: 1096-ft. above av. terrain, 1033-ft. above ground, 2016-ft. above sea level.

Latitude	33°	45'	35"
Longitude	84°	20'	07"

Transmitter: Briarcliff Rd. & Shepherd Lane NE.

Satellite Earth Station: Transmit/receive Scientific-Atlanta, 10-meter; Collins, Scientific-Atlanta receivers.

FM Affiliate: WABE, 100-kw, 90.1 MHz (No. 211), 420-ft.

Ownership: Board of Education of the City of Atlanta.

Began Operation: February 17, 1958.

Personnel:

Adrienne Dowling, General Manager.
John Hughes, Deputy Director.
Joanne D. Cox, Television Program Manager.
Eric Weston, Public Relations Director.
Bernice Chandler, Business Manager.
Duncan Pearson, Chief Engineer.

WCLP-TV
Chatsworth-Dalton
 Ch. 18

Licensee: Georgia Public Telecommunications Commission, 1540 Stewart Ave. SW, Atlanta, GA 30310.

Studio: See WGTV, Athens-Atlanta.

Telephone: 404-695-2422.

Technical Facilities: Channel No. 18 (494-500 MHz). Authorized power: 5000-kw max. & 447-kw horizontal visual, 63.1-kw max. & 44.7-kw horizontal aural. Antenna: 1854-ft. above av. terrain, 330-ft. above ground, 3046-ft. above sea level.

Latitude	34°	45'	06"
Longitude	84°	42'	54"

Transmitter: Cohutta Mountain, 3.3-mi. ESE of Chatsworth.

Ownership: Georgia Public Telecommunications Commission.

Began Operation: January 30, 1967.

Personnel:

Jackie Grizzle, Chief Engineer, Rte. 3, Box 1H, Chatsworth, GA 30705.
 Administration: See WGTV, Athens-Atlanta.

WDCO-TV
Cochran
 Ch. 29

Licensee: Georgia Public Telecommunications Commission, 1540 Stewart Ave. SW, Atlanta, GA 30310.

Studio: See WGTV, Athens-Atlanta.

Telephone: 912-934-2220.

Technical Facilities: Channel No. 29 (560-566 MHz). Authorized power: 5000-kw max. visual, 50.1-kw max. aural. Antenna: 1148-ft. above av. terrain, 1138-ft. above ground, 1458-ft. above sea level.

Latitude	32°	28'	11"
Longitude	83°	15'	17"

Transmitter: 7.5-mi. NE of Cochran, GA.

Ownership: Georgia Public Telecommunications Commission.

Began Operation: January 1, 1968.

Personnel:

Mell Bland, Chief Engineer, Box 269, Cochran, GA 31014.
 Administration: See WGTV, Athens-Atlanta.

WJSP-TV
Columbus-Warm Springs
 Ch. 28

Licensee: Georgia Public Telecommunications Commission, 1540 Stewart Ave. SW, Atlanta, GA 30310.

Studio: See WGTV, Athens-Atlanta.

Telephone: 404-655-2145.

Technical Facilities: Channel No. 28 (554-560 MHz). Authorized power: 5000-kw visual. Antenna: 1511-ft. above av. terrain, 1077-ft. above ground, 2377-ft. above sea level.

Latitude	32°	51'	08"
Longitude	84°	42'	04"

Transmitter: Hwy. 85 W, 3.5-mi. S of Warm Springs.

Ownership: Georgia Public Telecommunications Commission.

Began Operation: August 10, 1964.

Personnel:

Davis John, Chief Engineer, Box 14, Warm Springs, GA 31830.
 Administration: See WGTV, Athens-Atlanta.

WACS-TV
Dawson-Americus
 Ch. 25

Licensee: Georgia Public Telecommunications Commission, 1540 Stewart Ave. SW, Atlanta, GA 30310.

Studio: See WGTV, Athens-Atlanta.

Telephone: 912-623-4883.

Technical Facilities: Channel No. 25 (536-542 MHz). Authorized power: 501-kw max. & 363-kw horizontal visual, 50.1-kw max. & 36.3-kw horizontal aural. Antenna: 1078-ft. above av. terrain, 1092-ft. above ground, 1545-ft. above sea level.

Latitude	31°	56'	15"
Longitude	84°	33'	15"

Transmitter: 12.7-mi. NNW of Dawson.

Ownership: Georgia Public Telecommunications Commission.

Began Operation: March 6, 1967.

Personnel:

Louis Rickerson, Chief Engineer, Rte. 1, Box 75A, Parrott, GA 31777.
 Administration: See WGTV, Athens-Atlanta.

WABW-TV
Pelham-Albany
 Ch. 14

Licensee: Georgia Public Telecommunications Commission, 1540 Stewart Ave. SW, Atlanta, GA 30310.

Studio: See WGTV, Athens-Atlanta.

Telephone: 912-294-8313.

Technical Facilities: Channel No. 14 (470-476 MHz). Authorized power: 5000-kw max. visual. Antenna: 1240-ft. above av. terrain, 1193-ft. above ground, 1518-ft. above sea level.

Latitude	31°	08'	05"
Longitude	84°	06'	16"

Transmitter: 3-mi. E of Pelham.

Multichannel TV Sound: Stereo only.

Ownership: Georgia Public Telecommunications Commission.

Began Operation: January 2, 1967.

Personnel:

Don Mitchell, Chief Engineer, Box 249, Pelham, GA 31779.
 Administration: See WGTV, Athens-Atlanta.

WVAN-TV
Savannah-Pembroke
 Ch. 9

Licensee: Georgia Public Telecommunications Commission, 1540 Stewart Ave. SW, Atlanta, GA 30310.

Studio: See WGTV, Athens-Atlanta.

Telephone: 912-653-4996.

Technical Facilities: Channel No. 9 (186-192 MHz). Authorized power: 316-kw visual, 34.7-kw aural. Antenna: 1050-ft. above av. terrain, 1086-ft. above ground, 1181-ft. above sea level.

Latitude	32°	08'	48"
Longitude	81°	37'	05"

Public/ETV Stations—Georgia

Transmitter: Pembroke, GA, Bryan County, 36-mi. W of Savannah.

Ownership: Georgia Public Telecommunications Commission.

Began Operation: September 17, 1963.

Personnel:

William J. Anderson, Chief Engineer, Box 367, 100 Vandiver St., Pembroke, GA 31321.

Administration: See WGTV, Athens-Atlanta.

WXGA-TV Waycross-Valdosta Ch. 8

Licensee: Georgia Public Telecommunications Commission, 1540 Stewart Ave. SW, Atlanta, GA 30310.

Studio: See WGTV, Athens-Atlanta.

Telephone: 912-283-4838.

Technical Facilities: Channel No. 8 (180-186 MHz). Authorized power: 316-kw visual, 47.9-kw aural. Antenna: 1030-ft. above av. terrain, 1059-ft. above ground, 1249-ft. above sea level.

Latitude	31°	13'	17"
Longitude	82°	34'	24"

Transmitter: 2.5-mi. S of Hasty, GA.

Ownership: Georgia Public Telecommunications Commission.

Began Operation: November 19, 1961.

Personnel:

Knox Carreker, Chief Engineer, Box 842, Waycross, GA 31501.
Administration: See WGTV, Athens-Atlanta.

WCES-TV Wrens-Augusta Ch. 20

Licensee: Georgia Public Telecommunications Commission, 1540 Stewart Ave. SW, Atlanta, GA 30310.

Studio: See WGTV, Athens-Atlanta.

Telephone: 404-547-2107.

Technical Facilities: Channel No. 20 (506-512 MHz). Authorized power: 5000-kw max. visual, 500-kw max. aural. Antenna: 1414-ft. above av. terrain, 1385-ft. above ground, 1801-ft. above sea level.

Latitude	33°	15'	33"
Longitude	82°	17'	09"

Transmitter: 7-mi. NE of Wrens.

Ownership: Georgia Public Telecommunications Commission.

Began Operation: September 12, 1966.

Personnel:

William Newsome, Chief Engineer, Box 525, Wrens, GA 30833.
Administration: See WGTV, Athens-Atlanta.

Hawaii

KHET Honolulu Ch. 11

(Operates satellite KMEB-TV, Wailuku, HI)

Licensee: Hawaii Public Broadcasting Authority, Honolulu, HI 96822.

Studio: 2350 Dole St., Honolulu, HI 96822.

Telephone: 808-955-7878. Fax: 808-949-7289.

Technical Facilities: Channel No. 11 (198-204 MHz). Authorized power: 148-kw visual, 29.5-kw aural. Antenna: Minus 83-ft. above av. terrain, 303-ft. above ground, 100-ft. above sea level.

Latitude	21°	17'	45.70"
Longitude	157°	50'	35.70"

Transmitter: 1534 Kapiolani Blvd., Honolulu.

Satellite Earth Station: Vertex, 8.1-meter.

News Service: AP.

Ownership: Hawaii Public Broadcasting Authority, Brenda Ching, Chmn.

Began Operation: April 15, 1966.

Represented (legal): Wilkes, Artis, Hedrick & Lane, Chartered.

Represented (engineering): Hammett & Edison Inc.

Personnel:

Gail Y. Miyasaki, Executive Director.

Al Ono, Chief Engineer.

Ed Robello, Director, Program Production.

Carlos Molina, Director, Programming.

Jerri Lynn Chong, Director, Promotion & Development.

Paul Hirata, Director, Production Services.

Holly Richards, Culture & Arts Executive Producer.

C. J. Baehr, ITFS Manager.

Kelli Abe Trifonovitch, News & Public Affairs Executive Producer.

Ed McNulty, Children & Youth Executive Producer.

Les Matsuura, Science & Natural History Executive Producer.

Tom Maedo, Administrative Services Assistant.

KMEB-TV Wailuku, Maui Ch. 10

(Satellite of KHET, Honolulu)

Licensee: Hawaii Public Broadcasting Authority, Honolulu, HI.

Studio: See KHET, Honolulu.

Telephone: 808-955-7878. Fax: 808-949-7289.

Technical Facilities: Channel No. 10 (192-198 MHz). Authorized power: 30.9-kw visual, 6.17-kw aural. Antenna: 5940-ft. above av. terrain, 47-ft. above ground, 10,027-ft. above sea level.

Latitude	20°	42'	40"
Longitude	156°	15'	34"

Transmitter: Kole Kole Hill, 20-mi. SE of Wailuku.

Satellite Earth Station: Collins, 10-meter; Collins, Scientific-Atlanta receivers.

News Service: PBS.

Ownership: Hawaii Public Broadcasting Authority, Brenda Ching, Chmn.

Began Operation: September 22, 1966.

Represented (legal): Wilkes, Artis, Hedrick & Lane, Chartered.

Represented (engineering): Hammett & Edison Inc.

Personnel: See KHET, Honolulu.

Idaho

KAID

Boise

Ch. 4

(Operates satellite KIPT, Twin Falls, ID)

Licensee: State Board of Education, 1910 University Blvd., Boise, ID 83725.

Studio: Boise State U., 1910 University Blvd., Boise, ID 83725.

Telephone: 208-385-3344. Fax: 208-385-3442.

Technical Facilities: Channel No. 4 (66-72 MHz). Authorized power: 56.6-kw visual, 5.66-kw aural. Antenna: 2474-ft. above av. terrain, 122-ft. above ground, 7072-ft. above sea level.

Latitude	43°	45'	16"
Longitude	116°	05'	56"

Transmitter: Deer Point TV Lot No. 3, 10.75-mi. NNE of Boise.

Satellite Earth Station: Collins, 10-meter C-band; Scientific-Atlanta, Standard Components receivers.

Ownership: Idaho State Board of Education.

Began Operation: December 31, 1971.

Represented (legal): Fletcher, Heald & Hildreth.

Personnel:

- Jerold A. Garber, General Manager, Idaho Public Television.
- Lynn Allen, Station Manager.
- Ron Pisaneschi, Program Manager.
- Vaun McArthur, Director of Engineering.
- Richard Strack, Chief Engineer.
- Roger Fuhrman, News Director.
- Robert N. Pyle, Operations Manager.
- Dianne Crowe, Business Manager.
- Nancy Viano, Director of Marketing.
- Howard Hansen, Scenic & Graphic Director.

KCDT

Coeur d'Alene

Ch. 26

(Satellite of KUID-TV, Moscow, ID)

Licensee: State Board of Education, 1910 University Dr., Boise, ID 83725.

Studio: Radio-TV Center, University of Idaho, Moscow, ID 83843.

Telephones: 208-385-3727; 208-885-6723.

Technical Facilities: Channel No. 26 (542-548 MHz). Authorized power: 12.2-kw max. visual, 1.22-kw aural. Antenna: 1526-ft. above av. terrain, 75-ft. above ground, 4137-ft. above sea level.

Latitude	47°	43'	54"
Longitude	116°	43'	47"

Transmitter: Canfield Butte, 4.5-mi. NNE of Coeur d'Alene.

Multichannel TV Sound: Planned.

Satellite Earth Station: Collins, 10-meter C-band; Standard Components receivers.

Ownership: Idaho State Board of Education.

Began Operation: September 22, 1992.

Personnel:

- Jerold A. Garber, General Manager.
- Russell Spain, Station Manager.
- Ken Segota, Chief Engineer.
- Roger Euhrman, News Director.
- Ron Pisaneschi, Program Director.
- Dianne Crowe, Business Manager.
- Nancy Viand, Marketing Director.
- Vaun J. McArthur, Director of Engineering.

KUID-TV

Moscow

Ch. 12

(Operates satellite KCDT, Coeur d'Alene, ID)

Licensee: Idaho State Board of Education, Moscow, ID.

Studio: Radio-TV Center, University of Idaho, Moscow, ID 83843.

Telephone: 208-885-6723.

Technical Facilities: Channel No. 12 (204-210 MHz). Authorized power: 316-kw visual, 11.5-kw aural. Antenna: 1135-ft. above av. terrain, 292-ft. above ground, 3891-ft. above sea level.

Latitude	46°	40'	54"
Longitude	116°	58'	13"

Transmitter: Paradise Ridge, 3.25-mi. SSE of Moscow.

Satellite Earth Station: Collins, 10-meter; Standard Communications receivers.

Ownership: Idaho State Board of Education.

Began Operation: September 6, 1965.

Personnel:

- Jerold A. Garber, General Manager, Idaho Public Television.
- Russell Spain, Station Manager.
- Ken Segota, Chief Engineer.
- Frances Sloveck, Development Director.

KISU-TV

Pocatello

Ch. 10

Licensee: State Board of Education, Idaho State University, Box 8111, Pocatello, ID 83209.

Studio: College of Education Bldg., Idaho State University, Pocatello, ID 83209.

Telephone: 208-236-2857. Fax: 208-236-2848.

Technical Facilities: Channel No. 10 (192-198 MHz). Authorized power: 122-kw visual, 12.9-kw aural. Antenna: 1527-ft. above av. terrain, 144-ft. above ground, 6819-ft. above sea level.

Latitude	43°	30'	02"
Longitude	112°	39'	36"

Transmitter: E. Little Butte, 8.5-mi. NE of Atomic City, ID.

Multichannel TV Sound: Stereo only.

Satellite Earth Stations: Andrew, 10-meter C-band; Vertex, 4.6-meter Ku-band; Standard Communications receivers.

Ownership: Idaho State Board of Education.

Began Operation: July 7, 1971.

Personnel:

- Jerold A. Garber, General Manager, Idaho Public Television.
- James V. Alexander, Station Manager & Marketing Director.
- Marcia Hosking, Promotion & Development Director.
- Ron Pisaneschi, Program Director.
- Scott Larkin, News Director.
- Pat Hunter, Business Manager.
- Pat Grimes, Producer/Director.
- David Turnmire, Chief Engineer.

KIPT

Twin Falls

Ch. 13

(Satellite of KAID, Boise, ID)

Licensee: State Board of Education, State of Idaho, 1455 N. Orchard, Boise, ID 83706.

Studio: See KAID, Boise.

Public/ETV Stations—Idaho

Telephone: 208-373-7220. Fax: 208-373-7245.

Technical Facilities: Channel No. 13 (210-216 MHz). Authorized power: 3.98-kw visual. Antenna: 430-ft. above av. terrain, 69-ft. above ground, 4341-ft. above sea level.

Latitude	42°	43'	48"
Longitude	114°	25'	06"

Transmitter: Flat Top Butte, 5.3-mi. E of Jerome, Jerome County.

Ownership: Idaho State Board of Education.

Began Operation: January 17, 1992.

Represented (legal): Fletcher, Heald & Hildreth.

Personnel:

Jerold A. Garber, General Manager, Idaho Public Television.
Richard Strack, Chief Engineer.
Ron Pisaneschi, Program Director.

Illinois

WSIU-TV Carbondale Ch. 8

Licensee: Board of Trustees of Southern Illinois U., 1048 Communications Bldg., Carbondale, IL 62901.

Studio: Southern Illinois University, Carbondale, IL 62901.

Telephone: 618-453-4343. Fax: 618-453-6186.

Technical Facilities: Channel No. 8 (180-186 MHz). Authorized power: 316-kw visual, 31.6-kw aural. Antenna: 890-ft. above av. terrain, 903-ft. above ground, 1385-ft. above sea level.

Latitude	38°	06'	15"
Longitude	89°	14'	37"

Transmitter: U.S. Hwy. 51, approx. 2-mi. S of Tamaroa, IL.

Satellite Earth Stations: Scientific-Atlanta, 10-meter; Simulcast, 7-meter Ku & C-band; Vertex, 6.1-meter Ku-band; DX Antenna, Scientific-Atlanta, Standard Communications receivers.

FM Affiliate: WSIU, 50-kw, 91.9 MHz (No. 220), 300-ft.

News Services: AP, INN.

Ownership: Board of Trustees of Southern Illinois U.

Began Operation: November 6, 1961.

Represented (legal): Cohn & Marks.

Personnel:

Lee O'Brien, Executive Director.
Robert Gerig, Station Manager.
Robert Henderson, Operations Director.
Regina Smith, Program Coordinator.
Erv Coppi, Promotion Director.
Jerry Parks, Business Manager.

WEIU-TV Charleston Ch. 51

Licensee: Eastern Illinois U., Radio & Television Center, Charleston, IL 61920.

Studio: Buzzard Bldg., Room 139, Charleston, IL 61920.

Telephone: 217-581-5956. Fax: 217-581-6650.

Technical Facilities: Channel No. 51 (692-698 MHz). Authorized power: 48.5-kw visual, 4.85-kw aural. Antenna: 234-ft. above av. terrain, 216-ft. above ground, 913-ft. above sea level.

Latitude	39°	28'	43"
Longitude	88°	10'	21"

Transmitter: Between 7th & 9th Sts., near Cleveland Ave., Charleston.

Satellite Earth Stations: Vertex, 6.2-meter; Scientific-Atlanta, 4.6-meter; Prodelin, 3.8-meter; DX Engineering, Scientific-Atlanta receivers.

Ownership: Eastern Illinois University. David Jorns, Pres.

Began Operation: July 1, 1986.

Represented (legal): Cohn & Marks.

Represented (engineering): Cohen, Dippell & Everist, P.C.

Personnel:

John L. Beabout, General Manager.
Hal Wilson, Station Manager.
Ron Amyx, Engineering Director.
Mike Bradd, News Director.
Dave Kidwell, Sports Director.
Gaye Harrison, Promotion Director.
Max Jones, Business Manager.
Rick Larson, Development & Marketing Director.
Susan Kaufman, Outreach & Education Director.

WTTW Chicago Ch. 11

Licensee: Chicago Public Television, 5400 N. St. Louis Ave., Chicago, IL 60625.

Studio: 5400 N. St. Louis Ave., Chicago, IL 60625.

Telephone: 312-583-5000. Fax: 312-583-3046.

Technical Facilities: Channel No. 11 (198-204 MHz). Authorized power: 58.9-kw visual, 11.7-kw aural. Antenna: 1630-ft. above av. terrain, 1710-ft. above ground, 2305-ft. above sea level.

Latitude	41°	52'	44"
Longitude	87°	38'	10"

Transmitter: Sears Tower, 233 S. Wacker Dr., Chicago, IL.

Multichannel TV Sound: Stereo and separate audio program.

Satellite Earth Stations: Andrew, 10-meter C-band; Comtech, 5-meter C-band; Pinzone, Standard Communications receivers.

News Service: UPI.

Ownership: Chicago Educational Television Association. Henry W. Meers, Chmn.

Began Operation: September 5, 1955.

Represented (legal): Schwartz, Woods & Miller.

Represented (engineering): Moffet, Larson & Johnson Inc.

Personnel:

William J. McCarter, President & Chief Executive Officer.
David A. Buehrer, Senior Vice President, Finance & Administration.
Larry W. Ocker, Senior Vice President, Engineering & Video Services.
Richard J. Bowman, Senior Vice President, Broadcast Center.
Katherine Lauderdale, Vice President & General Counsel.
Tanya Neimark, Director, Corporate Communications.

WYCC Chicago Ch. 20

Licensee: Board of Trustees of Community College, District No. 508, County of Cook & State of Illinois, 226 W. Jackson Blvd., Suite 922, Chicago, IL 60606.

Studio: 7500 S. Pulaski, Chicago, IL 60652.

Mailing Address: Suite 922, 226 W. Jackson Blvd., Chicago, IL 60606-6997.

Telephones: 312-838-4853; 312-855-8201.

Technical Facilities: Channel No. 20 (506-512 MHz). Authorized power: 2421-kw max. & 1081-kw horizontal visual, 242.1-kw max. & 108.1-kw horizontal aural. Antenna: 1239-ft. above av. terrain, 1456-ft. above ground, 2049-ft. above sea level.

Latitude	41°	53'	55.50"
Longitude	87°	37'	23.00"

Transmitter: 875 N. Michigan Ave., Chicago.

Satellite Earth Station: Harris, 10-meter C-band; Harris receivers.

News Service: UPI.

Ownership: Board of Trustees, Community College No. 508. Ronald J. Gidwitz, Chmn.

Began Operation: September 20, 1965. Left air April 23, 1974. Transfer to present owner approved by FCC June 10, 1977. Resumed operation February 17, 1983.

Represented (legal): Dow, Lohnes & Albertson.

Personnel:

Sylvia Avey, Interim General Manager & Program Director.
Don Rhodes, Chief Engineer.
Gregory Slaughter, Business Operations Manager.

WSEC
Jacksonville
Ch. 14

Licensee: West Central Illinois Educational Telecommunications Corp., Box 6248, Springfield, IL 62708.

Telephone: 217-786-6647.

Technical Facilities: Channel No. 14 (470-476 MHz). Authorized power: 28.25-kw visual, 2.83-kw aural. Antenna: 313-ft. above av. terrain, 339-ft. above ground, 964-ft. above sea level.

Latitude	39°	44'	08"
Longitude	90°	10'	32"

Transmitter: 1.5-mi. E of Jacksonville.

Ownership: West Central Illinois Educational Telecommunications Corp.

Began Operation: August 11, 1984.

Represented (legal): Dow, Lohnes & Albertson.

Personnel:

Jerold Gruebel, President & General Manager.
Joy Hutchcraft, Director of Public Relations & Development.
Rich Plotkin, Director of Broadcast Operations.
Scott Mulford, Director of Programming & Production.
Gus Wills, Chief Engineer.

WMEC
Macomb
Ch. 22

Licensee: West Central Illinois Educational Telecommunications Corp., Box 6248, Springfield, IL 62708.

Telephone: 217-786-6647. Fax: 217-786-7267.

Technical Facilities: Channel No. 22 (518-524 MHz). Authorized power: 24.16-kw visual, 2.42-kw aural. Antenna: 519-ft. above av. terrain, 520-ft. above ground, 1200-ft. above sea level.

Latitude	40°	25'	40"
Longitude	90°	40'	58"

Transmitter: 2.3-mi. SSW of City Hall, Macomb.

Ownership: West Central Illinois Educational Telecommunications Corp.

Began Operation: October 1, 1984.

Represented (legal): Dow, Lohnes & Albertson.

Personnel:

Jerold Gruebel, President.

Joy Hutchcraft, Director of Public Relations & Development.
Rich Plotkin, Director of Broadcast Operations.
Scott Mulford, Director of Programming & Production.
Gus Wills, Chief Engineer.

WQPT-TV
Moline

Ch. 24

(Operates satellite KQCT, Davenport, IA)

Licensee: Black Hawk College, 6600 34th Ave., Moline, IL 61265.

Studio: 6600 34th Ave., Moline, IL 61265.

Telephone: 309-796-2424. Fax: 309-792-5976.

Technical Facilities: Channel No. 24 (530-536 MHz). Authorized power: 147.6-kw visual, 14.76-kw aural. Antenna: 319-ft. above av. terrain, 336-ft. above ground, 996-ft. above sea level.

Latitude	41°	28'	30"
Longitude	90°	26'	44"

Transmitter: 6600 34th Ave., Moline.

Satellite Earth Stations: In operation; Scientific-Atlanta receivers.

Ownership: Black Hawk College. Steve Spivey, Chmn.; Glenn Doyle, Vice Chmn.

Began Operation: November 2, 1983.

Represented (legal): Arter & Hadden.

Personnel:

Maurice J. Bresnahan, General Manager.
Rick Best, Business Manager.
Cindy Adams, Development Director.
Jerry Myers, Program Director.
Steve Ellis, Chief Engineer.
Susan McBride, Public Affairs.

WUSI-TV
Olney
Ch. 16

Licensee: Board of Trustees of Southern Illinois U. Broadcasting Service, 1048 Communications Bldg., Carbondale, IL 62901.

Studio: 2-mi. W of Dundas.

Mailing Address: Box 430, Olney, IL 62450.

Telephone: 618-395-3422. Fax: 618-754-3330.

Technical Facilities: Channel No. 16 (482-488 MHz). Authorized power: 1170-kw max. & 977-kw horizontal visual, 234-kw max. & 195-kw horizontal aural. Antenna: 930-ft. above av. terrain, 975-ft. above ground, 1445-ft. above sea level.

Latitude	38°	50'	18"
Longitude	88°	07'	46"

Transmitter: 2.1-mi. W of Dundas, IL.

Satellite Earth Station: Gardiner C-band; International Satellite, Scientific-Atlanta, Standard Components receivers.

Ownership: Board of Trustees of Southern Illinois U.

Began Operation: August 19, 1968.

Represented (legal): Cohn & Marks.

Personnel:

Lee O'Brien, General Manager.
Dr. Kenneth Garry, Station Manager.
Bernie Kunze, Chief Engineer.
Bryan Piepenburg, News Director & Production Manager.
Helen Donsbach, Program Director.
Jerry Parks, Business Manager.
Kayla Yockey, Development Director.

Public/ETV Stations—Illinois

WTVP

Peoria
Ch. 47

Licensee: Illinois Valley Public Telecommunications Corp., 1501 W. Bradley Ave., Peoria, IL 61625.

Studio: 1501 W. Bradley Ave., Peoria, IL 61625.

Telephone: 309-677-4747. Fax: 309-677-3518.

Technical Facilities: Channel No. 47 (668-674 MHz). Authorized power: 1410-kw max. & 1070-kw horizontal visual, 141-kw max. & 107-kw horizontal aural. Antenna: 705-ft. above av. terrain, 599-ft. above ground, 1349-ft. above sea level.

Latitude	40°	37'	44"
Longitude	89°	34'	12"

Transmitter: I-474 & Cole Hollow Rd., East Peoria, IL.

Satellite Earth Stations: Andrew, 10-meter C-band; Vertex, 6.1-meter Ku & C-band; Standard Communications receivers.

Ownership: Illinois Valley Public Telecommunications Corp. Lewis Burger, Chmn.

Began Operation: June 27, 1971.

Represented (legal): Dow, Lohnes & Albertson.

Represented (engineering): D. L. Markley & Associates Inc.

Personnel:

Elwin Basquin, President & General Manager.
Shirley Rochman, Program Director.
Chet Tomczyk, Development Director.
Keith Turcot, Chief Engineer.
Guy Serumgard, Production Manager.
Linda Miller, Promotion Director.
Diedra Dellinger, Business Manager.

WQEC

Quincy
Ch. 27

Licensee: West Central Illinois Educational Telecommunications Corp., Box 6248, Springfield, IL 62708.

Telephone: 217-786-6647. Fax: 217-786-7267.

Technical Facilities: Channel No. 27 (548-554 MHz). Authorized power: 14.8-kw visual, 1.48-kw aural. Antenna: 567-ft. above av. terrain, 495-ft. above ground, 1205-ft. above sea level.

Latitude	39°	58'	44"
Longitude	91°	18'	33"

Transmitter: Ellington Rd. at Hwy. 336, 2.7-mi. NE of Quincy.

Ownership: West Central Illinois Educational Telecommunications Corp.

Began Operation: March 9, 1985.

Represented (legal): Dow, Lohnes & Albertson.

Personnel:

Jerold Gruebel, President & General Manager.
Joy D. Hutchcraft, Director of Public Relations & Development.
Rich Plotkin, Director of Broadcast Operations.
Scott Mullford, Director of Programming & Production.
Gus Wills, Chief Engineer.

WILL-TV

Urbana-Champaign
Ch. 12

Licensee: Board of Trustees, University of Illinois, 1110 W. Main St., Urbana, IL 61801.

Studio: 1110 W. Main St., Urbana, IL 61801.

Telephone: 217-333-1070.

Technical Facilities: Channel No. 12 (204-210 MHz). Authorized power: 316-kw visual, 63.1-kw aural. Antenna: 987-ft. above av. terrain, 1044-ft. above ground, 1734-ft. above sea level.

Latitude	40°	02'	18"
Longitude	88°	40'	10"

Transmitter: RR 2, 5-mi. W of Monticello, Willow Branch Twp.

Satellite Earth Station: Collins, 10-meter C-band; Collins receivers.

AM Affiliate: WILL, 5-kw, 580 kHz.

FM Affiliate: WILL-FM, 105-kw, 90.9 MHz (No. 215), 850-ft.

Ownership: University of Illinois. Stanley Ikenberry, Pres.

Began Operation: August 1, 1955.

Represented (legal): Dow, Lohnes & Albertson.

Personnel:

Donald P. Mullally, Director of Broadcasting.
Ellis Bromberg, Station Manager.
Elaine Sprenkle, Program Director.
Deborah M. Day, Director of Development.
Marla Carr, Director of Special Projects.
Larry Inman, Chief Engineer.
Tom Galer-Unti, Business Manager.
Terry Bush, Community Relations Director.
Paula Gray, Membership Director.

Indiana

WTIU

Bloomington
Ch. 30

Licensee: Trustees of Indiana University, M-19, Bloomington, IN 47405.

Studio: Indiana University Radio-TV Center, Bloomington, IN 47405-6901.

Telephones: 812-855-5900; 812-855-9260. Fax: 812-855-0729.

Technical Facilities: Channel No. 30 (566-572 MHz). Authorized power: 832-kw max. & 533.5-kw horizontal visual, 183-kw max. & 117.4-kw horizontal aural. Antenna: 709-ft. above av. terrain, 627-ft. above ground, 1421-ft. above sea level.

Latitude	39°	08'	32"
Longitude	86°	29'	43"

Transmitter: 2897 S. Sare Rd., Bloomington.

Multichannel TV Sound: Stereo only.

Satellite Earth Stations: Andrew, 10-meter C-band; Vertex, 6.1-meter Ku-band; Standard Communications receivers.

FM Affiliate: WFIU, 34-kw, 103.7 MHz (No. 279), 590-ft.

Ownership: Indiana University.

Began Operation: March 3, 1969.

Represented (legal): Crowell & Moring.

Personnel:

Donald Agostino, General Manager.
Keith Klein, Program Supervisor.
Bradley Howard, Chief Engineer.
Virginia Metzger, Business Manager.
Suzann Owen, Promotion Director.

WNIN**Evansville-Henderson-Owensboro, KY**

Ch. 9

Licensee: Southwest Indiana Public Bcstg. Inc., 405 Carpenter St., Evansville, IN 47708.

Studio: 405 Carpenter St., Evansville, IN 47708.

Telephone: 812-423-2973. Fax: 812-428-7548.

Technical Facilities: Channel No. 9 (186-192 MHz). Authorized power: 316-kw visual, 63-kw aural. Antenna: 580-ft. above av. terrain, 570-ft. above ground, 1040-ft. above sea level.

Latitude	38°	01'	27"
Longitude	87°	21'	43"

Transmitter: Old Plank Rd., Chandler, IN.

Multichannel TV Sound: Stereo only.

Satellite Earth Station: Transmit/receive Collins, 10-meter; Collins, Rockwell receivers.

Ownership: Southwest Indiana Public Broadcasting Inc. John M. Dunn, Chmn.; John Stanley, Vice Chmn.; Phyllis Kincaid, Vice Chmn.; A. L. Perry, Secy.; Daniel K. Hermann, Treas.

Began Operation: March 15, 1970. Sale to present owner by Evansville-Vanderburgh School Corp. approved by FCC Dec. 19, 1973.

Represented (legal): Dow, Lohnes & Albertson.

Personnel:

David L. Dial, President & General Manager.
Gail Williams, Vice President, Marketing.
Bonnie Rheinhardt, Program Manager.
Doris Johnson, Director of Administration.
Jerry Kissinger, Chief Engineer.
Pam Filippe, Development Director.
Dave Whittaker, Production Manager.

WFWA**Fort Wayne**

Ch. 39

Licensee: Fort Wayne Public Television Inc., Box 39, Fort Wayne, IN 46801.

Studio: 3632 Butler Rd., Fort Wayne, IN 46808.

Telephone: 219-484-8839. Fax: 219-482-3632.

Technical Facilities: Channel No. 39 (620-626 MHz). Authorized power: 1380-kw max. visual. Antenna: 731-ft. above av. terrain, 718-ft. above ground, 1535-ft. above sea level.

Latitude	41°	06'	13"
Longitude	85°	11'	28"

Transmitter: 3632 Butler Rd., Fort Wayne.

Multichannel TV Sound: Stereo and separate audio program.

Satellite Earth Station: SatCom, 9.2-meter C-band; Scientific-Atlanta, Sony receivers.

Ownership: Fort Wayne Public Television Inc. Terry E. Quinlan, Chmn.; Elizabeth Schatzlein, Secy.; Charles Rayburn, Treas.

Began Operation: December 5, 1986.

Represented (legal): William E. Harris.

Represented (engineering): George E. Molnar Jr.

Personnel:

Roger Rhodes, General Manager.
Claudia Johnson, Broadcast Manager.
Kathleen Nadolny, Program Manager.
Richard Bienz, Business Manager.
George Castle, Chief Engineer.

Kristen Rajchel, Promotion Manager.
Trasy Brenneman, Account Executive.

WYIN**Gary**

Ch. 56

Licensee: Northwest Indiana Public Bcstg. Inc., 8625 Indiana Place, Merrillville, IN 46410.

Studio: 8625 Indiana Place, Merrillville, IN 46410.

Telephones: 219-736-5656; 219-756-5656. Fax: 219-755-4312.

Technical Facilities: Channel No. 56 (722-728 MHz). Authorized power: 1350-kw max. visual, 135-kw max. aural. Antenna: 1004-ft. above av. terrain, 974-ft. above ground, 1696-ft. above sea level.

Latitude	41°	20'	56"
Longitude	87°	24'	02"

Transmitter: 1.5-mi. from Cedar Lake at 120°, 0.6-mi. E of Reeder Rd.

Multichannel TV Sound: Stereo only.

Satellite Earth Stations: 10-meter; 6-meter; 3-meter.

Ownership: Northwest Indiana Public Broadcasting Inc.

Began Operation: November 15, 1987.

Personnel:

Richard L. Parker, General Manager.
Pat Ennis, Operations Manager.
Sebastian James, Promotion Director.
Jim Walsh, Marketing Director.
Carolyn Orban, Traffic Manager.

WFYI**Indianapolis**

Ch. 20

Licensee: Metropolitan Indianapolis Public Broadcasting Inc., 1401 N. Meridian St., Indianapolis, IN 46202-2389.

Studio: 1401 N. Meridian St., Indianapolis, IN 46202-2389.

Telephone: 317-636-2020. Fax: 317-633-7418.

Technical Facilities: Channel No. 20 (506-512 MHz). Authorized power: 1480-kw max. & 1120-kw horizontal visual, 148-kw max. & 112-kw horizontal aural. Antenna: 850-ft. above av. terrain, 867-ft. above ground, 1697-ft. above sea level.

Latitude	39°	53'	59"
Longitude	86°	12'	01"

Transmitter: 79th St. & Township Line Rd.

Multichannel TV Sound: Stereo only.

Satellite Earth Stations: Collins, 10-meter; Harris, 6.3-meter; Scientific-Atlanta, 5-meter; Scientific-Atlanta, Standard Communications receivers.

FM Affiliate: WFYI-FM, 90.1 MHz.

Ownership: Metropolitan Indianapolis Public Bcstg. Inc. John Walsh, Chmn.

Began Operation: October 4, 1970.

Personnel:

Lloyd Wright, President & General Manager.
Paul Tyler, Senior Vice President.
Jerry Hughes, Vice President & Chief Financial Officer.
Alan Cloe, Vice President, TV Broadcasting.
Jeanette Adamak, Vice President, Development & Public Relations.
Steve Jensen, Director of Broadcast Operations.
Vicki Wright, Director of Communications.
Daina Chamness, Underwriting & Marketing Manager.
Sean Murphy Gilson, On Air Promotion.
David DeMunbrun, Director of Production Operations.
Kathy Billiard, Accounting Manager.

Public/ETV Stations—Indiana

WTBU

Indianapolis

Ch. 69

Licensee: Butler University, 2835 N. Illinois St., Indianapolis, IN 46208.

Studio: 2835 N. Illinois St., Indianapolis, IN 46208.

Telephone: 317-926-9252.

Technical Facilities: Channel No. 69 (800-806 MHz). Authorized power: 10.5-kw horizontal visual, 1.95-kw horizontal aural. Antenna: 548-ft. above av. terrain, 636-ft. above ground, 1135-ft. above sea level.

Latitude	39°	50'	25"
Longitude	86°	10'	34"

Transmitter: 7.5-mi. N of intersection of Meridian & E. 38th Sts., Butler U. Campus.

Satellite Earth Stations: Drake, 3-meter C-band; Monterey, 2.5-meter Ku & C-band.

News Service: CNN.

Ownership: Butler University. Geoffrey Bannister, Pres.

Began Operation: June 1, 1992.

Represented (legal): Haley, Bader & Potts.

Personnel:

Kenneth Creech, General Manager.
Jack Tiller, Station Manager.
David J. Fort, Chief Engineer.
Scott Bridge, News Director.
Richard Miles, Program Director.
Wayne Hepler, Promotion Director.
Marco Dominguez, Production Director.
Peggy Huston, Business Manager.
Tami Crabtree, Development Director.

WIPB

Muncie

Ch. 49

Licensee: Ball State University, Edmund F. Ball Bldg., Muncie, IN 47306.

Studio: Edmund F. Ball Bldg., Ball State University, Muncie, IN 47306.

Telephone: 317-285-1249. Fax: 317-285-5548.

Technical Facilities: Channel No. 49 (680-686 MHz). Authorized power: 676-kw max. & 562-kw horizontal visual, 67.6-kw max. & 56.2-kw horizontal aural. Antenna: 510-ft. above av. terrain, 548-ft. above ground, 1511-ft. above sea level.

Latitude	40°	09'	38"
Longitude	85°	22'	42"

Transmitter: 820 E. 29th St., Muncie 47302.

Satellite Earth Stations: Andrew, 10-meter; Andrew, 7.3-meter; Standard Communications receivers.

FM Affiliate: WBST, 3-kw, 92.1 MHz (No. 221), 300-ft.

News Service: AP.

Ownership: Ball State University. Tom Foote, Chmn.; Steve Addington, Treas.

Began Operation: May 8, 1953 as a commercial station. Sale to present owner by Donald A. Burton & assoc. approved by FCC October 8, 1971. Non-commercial operation began October 31, 1971.

Represented (legal): Schwartz, Woods & Miller.

Personnel:

Joe Mislewicz, General Manager.
Robert R. Smith, Program Director.
Rena Baldwin-Vogt, Promotion Director.
James E. Miller, Chief Engineer.

WNIT-TV

South Bend

Ch. 34

Licensee: Michiana Public Bcstg. Corp., Box 3434, Elkhart, IN 46515.

Studio: 2424 California Rd., Elkhart, IN 46514.

Telephone: 219-674-5961. Fax: 219-262-8497.

Technical Facilities: Channel No. 34 (590-596 MHz). Authorized power: 1384-kw max. visual, 276-kw max. aural. Antenna: 808-ft. above av. terrain, 725-ft. above ground, 1593-ft. above sea level.

Latitude	41°	36'	59"
Longitude	86°	11'	43"

Transmitter: 16965 Johnson Rd., Mishawaka, St. Joseph.

Satellite Earth Station: Andrew, 10-meter C-band; Harris, Rockwell receivers.

News Service: UPI.

Ownership: Michiana Public Bcstg. Corp. James F. Shea Jr., Chmn.

Began Operation: February 18, 1974.

Personnel:

Jonathan W. Housand Jr., President & General Manager.
Kevin Gill, Chief Operating Officer.
Amy L. Cassidy, Chief Financial Officer.
Angela Moisenko, Program Director.
Charles Pitts, Chief Engineer.
Gail Martin, Development Director.
Laura Coyne, Community Media & Relations Manager.

WVUT

Vincennes

Ch. 22

Licensee: Board of Trustees for Vincennes University, 1002 N. First St., Vincennes, IN 47591.

Studio: 1200 N. 2nd St., Vincennes, IN 47591.

Telephone: 812-885-5326.

Technical Facilities: Channel No. 22 (518-524 MHz). Authorized power: 1565-kw max. & 1150-kw horizontal visual, 313-kw max. & 115-kw horizontal aural. Antenna: 570-ft. above av. terrain, 560-ft. above ground, 1060-ft. above sea level.

Latitude	38°	39'	06"
Longitude	87°	28'	37"

Transmitter: SW of Indiana Hwy. 61, 3-mi. SE of Vincennes.

Satellite Earth Station: Andrew, 10-meter; Collins receivers.

FM Affiliate: WVUB, 50-kw, 91.1 MHz (No. 216).

News Service: AP.

Ownership: Vincennes University. Jack A. Hanes, Chmn.

Began Operation: May 25, 1964.

Represented (legal): Fletcher, Heald & Hildreth.

Personnel:

Al Rerko, General Manager.
Sharon Kiefer, Program Director.
Jill Ballinger, Production Manager.
Julie Sievers, Producer/Director, Remote Productions.
John Szink, News Director.
Tony Cloyd, News/Sports Producer.
James Evans, Director of Engineering.

Iowa

KBIN

Council Bluffs

Ch. 32

Licensee: Iowa Public Broadcasting Board, Box 6450, Johnston, IA 50131.

Studio: See KDIN-TV, Des Moines.

Telephone: 515-242-3100.

Technical Facilities: Channel No. 32 (578-584 MHz). Authorized power: 575-kw max. & 479-kw horizontal visual, 57.5-kw max. & 47.9-kw horizontal aural. Antenna: 317-ft. above av. terrain, 163-ft. above ground, 1417-ft. above sea level.

Latitude	41°	15'	14.50"
Longitude	95°	50'	07.00"

Transmitter: 275-ft. SE of intersection of Linn St. & Skyline Dr., Council Bluffs.

Ownership: Iowa Public Television.

Began Operation: September 7, 1975.

Personnel: See KDIN-TV, Des Moines.

KQCT

Davenport

Ch. 36

Licensee: Black Hawk College, 6600 34th Ave., Moline, IL 61265-5889.

Studio: Black Hawk College, Moline, IL 61265-5889.

Telephone: 309-796-2424. Fax: 309-792-5976.

Technical Facilities: Channel No. 36 (602-608 MHz). Authorized power: 6.09-kw max. visual. Antenna: 213-ft. above av. terrain, 154-ft. above ground, 873-ft. above sea level.

Latitude	41°	31'	58"
Longitude	90°	34'	40"

Transmitter: 317 W. 13th St.

Ownership: Black Hawk College. Steve Spivey, Chmn.; Glenn Doyle, Vice Chmn.

Began Operation: December 16, 1991.

Represented (legal): Arter & Hadden.

Personnel:

Maurice J. Bresnahan, General Manager.

Steve Ellis, Chief Engineer.

Gerry Myers, Program Director.

KDIN-TV

Des Moines

Ch. 11

Licensee: Iowa Public Broadcasting Board, Box 6450, Johnston, IA 50131.

Studio: 6450 Corporate Dr., Johnston, IA 50131.

Telephone: 515-242-3100.

Technical Facilities: Channel No. 11 (198-204 MHz). Authorized power: 316-kw max. & 219-kw horizontal visual, 31.6-kw max. & 21.9-kw horizontal aural. Antenna: 1973-ft. above av. terrain, 2000-ft. above ground, 2988-ft. above sea level.

Latitude	41°	48'	33"
Longitude	93°	36'	53"

Transmitter: 1-mi. S of Alleman, IA.

Multichannel TV Sound: Stereo and separate audio program.

Satellite Earth Stations: Transmit/receive Scientific-Atlanta, 10-meter C-band; Andrew, 10-meter Ku & C-band; Vertex, 6-meter Ku-band; Miralite, 3-meter Ku & C-band; Winegard, 3-meter C-band; Chapparral, Scientific-Atlanta, Standard Communications receivers.

News Service: AP.

Ownership: Iowa Public Television.

Began Operation: April 27, 1959.

Represented (legal): Dow, Lohnes & Albertson.

Represented (engineering): John F. X. Browne & Associates P.C.

Personnel:

C. David Bolender, Executive Director.

Daniel K. Miller, Director of Programming & Production.

Don Saveraid, Director of Engineering.

Dennis Malloy, Director of Development.

Linda S. Schatz, Director of Educational Telecommunications.

KTIN

Fort Dodge

Ch. 21

Licensee: Iowa Public Broadcasting Board.

Studio: See KDIN-TV, Des Moines.

Telephone: 515-242-3100.

Technical Facilities: Channel No. 21 (512-518 MHz). Authorized power: 1580-kw max. & 759-kw horizontal visual, 158-kw max. & 75.9-kw horizontal aural. Antenna: 1160-ft. above av. terrain, 1206-ft. above ground, 2362-ft. above sea level.

Latitude	42°	49'	02.80"
Longitude	94°	25'	40.90"

Transmitter: 1-mi. N of Bradgate.

Ownership: Iowa Public Television.

Began Operation: April 8, 1977.

Personnel: See KDIN-TV, Des Moines.

KIIN-TV

Iowa City

Ch. 12

Licensee: Iowa Public Bcstg. Board, Box 6450, Johnston, IA 50131.

Studio: See KDIN-TV, Des Moines.

Telephone: 515-242-3100.

Technical Facilities: Channel No. 12 (204-210 MHz). Authorized power: 316-kw max. & 245-kw horizontal visual, 31.6-kw max. & 24.5-kw horizontal aural. Antenna: 1440-ft. above av. terrain, 1394-ft. above ground, 2195-ft. above sea level.

Latitude	41°	43'	14.50"
Longitude	91°	20'	29.50"

Transmitter: 3-mi. N of West Branch.

Multichannel TV Sound: Stereo and separate audio program.

Ownership: Iowa Public Television.

Began Operation: February 8, 1970.

Personnel: See KDIN-TV, Des Moines.

KYIN

Mason City

Ch. 24

Licensee: Iowa Public Broadcasting Board, Box 6450, Johnston, IA 50131.

Studio: See KDIN-TV, Des Moines.

Public/ETV Stations—Iowa

Telephone: 515-242-3100.

Technical Facilities: Channel No. 24 (530-536 MHz). Authorized power: 1740-kw max. & 817-kw horizontal visual, 174-kw max. & 81.7-kw horizontal aural. Antenna: 1430-ft. above av. terrain, 1565-ft. above ground, 2799-ft. above sea level.

Latitude	43°	22'	25"
Longitude	92°	51'	00"

Transmitter: 4-mi. E of St. Ansgar.

Ownership: Iowa Public Television.

Began Operation: May 14, 1977.

Personnel: See KDIN-TV, Des Moines.

KHIN **Red Oak** Ch. 36

Licensee: Iowa Public Bcstg. Board, Box 6450, Johnston, IA 50131.

Studio: See KDIN-TV, Des Moines.

Telephone: 515-242-3100.

Technical Facilities: Channel No. 36 (602-608 MHz). Authorized power: 2040-kw max. & 1020-kw horizontal visual, 204-kw max. & 102-kw horizontal aural. Antenna: 1560-ft. above av. terrain, 1503-ft. above ground, 2833-ft. above sea level.

Latitude	41°	20'	40"
Longitude	95°	15'	21"

Transmitter: 7-mi. E & 2-mi. N of Oakland on Hwy. 6.

Ownership: Iowa Public Television.

Began Operation: September 7, 1975.

Personnel: See KDIN-TV, Des Moines.

KSIN **Sioux City** Ch. 27

Licensee: Iowa Public Bcstg. Board, Box 6450, Johnston, IA 50131.

Studio: See KDIN-TV, Des Moines.

Telephone: 515-242-3100.

Technical Facilities: Channel No. 27 (548-554 MHz). Authorized power: 4070-kw max. & 2880-kw horizontal visual, 407-kw max. & 288-kw horizontal aural. Antenna: 1070-ft. above av. terrain, 875-ft. above ground, 2416-ft. above sea level.

Latitude	42°	30'	53"
Longitude	96°	18'	13"

Transmitter: RR 2, 1-mi. E of Sioux City city limits.

Ownership: Iowa Public Television.

Began Operation: January 4, 1975.

Personnel: See KDIN-TV, Des Moines.

KRIN **Waterloo** Ch. 32

Licensee: Iowa Public Bcstg. Board, Box 6450, Johnston, IA 50131.

Studio: See KDIN-TV, Des Moines.

Telephone: 515-242-3100.

Technical Facilities: Channel No. 32 (578-584 MHz). Authorized power: 5000-kw max. & 2000-kw horizontal visual, 500-kw max. & 200-kw horizontal aural. Antenna: 1851-ft. above av. terrain, 1795-ft. above ground, 2812-ft. above sea level.

Latitude	42°	18'	59"
Longitude	91°	51'	31"

Transmitter: 4.5-mi. NW of Walker.

Ownership: Iowa Public Television.

Began Operation: December 15, 1974.

Personnel: See KDIN-TV, Des Moines.

Kansas

KOOD **Hays-Russell-Great Bend-Salina** Ch. 9

Licensee: Smoky Hills Public Television Corp., 6th & Elm Sts., Box 9, Bunker Hill, KS 67626.

Studio: 6th & Elm Sts., Bunker Hill, KS 67626.

Telephone: 913-483-6990. Fax: 913-483-4605.

Technical Facilities: Channel No. 9 (186-192 MHz). Authorized power: 316-kw visual, 31.6-kw aural. Antenna: 1090-ft. above av. terrain, 1119-ft. above ground, 1840-ft. above sea level.

Latitude	38°	46'	16"
Longitude	98°	44'	17"

Transmitter: 7-mi. SSW of Bunker Hill, KS.

Satellite Earth Stations: Dalsat, 7.5-meter C-band; Scientific-Atlanta, 2.72-meter C-band; Vertex, 6.1-meter Ku-band; Standard Communications receivers.

Ownership: Smoky Hills Public Television Corp. Randall Weller, Chmn.; Duane Fields, Secy.; Byron Bird, Treas.

Began Operation: November 10, 1982.

Represented (legal): Dow, Lohnes & Albertson.

Represented (engineering): John F. X. Browne & Associates P.C.

Personnel:

Dave Wilson, Chief Executive Officer.
Lloyd Mintzmyer, Chief Engineer.
Debra Creamer, Business Manager.
Linda Trowbridge, Program Director.
Les Kinderknecht, Production Manager.
Dawn J. Mermis, Public Information Director.

KSWK **Lakin** Ch. 3

Licensee: Smoky Hills Public Television Corp., Box 9, Bunker Hill, KS 67626.

Studio: 6th & Elm Sts., Bunker Hill, KS 67626.

Mailing Address: Box 9, Bunker Hill, KS 67626.

Telephone: 913-483-6990. Fax: 913-483-4605.

Technical Facilities: Channel No. 3 (60-66 MHz). Authorized power: 100-kw visual, 20-kw aural. Antenna: 549-ft. above av. terrain, 533-ft. above ground, 3465-ft. above sea level.

Latitude	37°	49'	38"
Longitude	101°	06'	35"

Transmitter: 8-mi. S & 8-mi. E of Lakin.

Satellite Earth Stations: Dalsat, 7.5-meter C-band; Vertex, 6.1-meter Ku-band; Standard Communications receivers.

Ownership: Smoky Hills Public Television Corp.

Began Operation: March 15, 1989.

Represented (legal): Dow, Lohnes & Albertson.
 Represented (engineering): John F. X. Browne & Associates P.C.
 Personnel: See KOOD, Hays, KS.

KTWU
Topeka
 Ch. 11

Licensee: Washburn University of Topeka, 17th & College Sts., Topeka, KS 66621-1100.

Studio: 17th & College Sts., Topeka, KS 66621-1100.

Telephone: 913-231-1111. Fax: 913-231-1112.

Technical Facilities: Channel No. 11 (198-204 MHz). Authorized power: 316-kw visual, 31.6-kw aural. Antenna: 1064-ft. above av. terrain, 952-ft. above ground, 2029-ft. above sea level.

Latitude	39°	03'	51"
Longitude	95°	45'	49"

Transmitter: 1.5-mi. W of city limits.

Satellite Earth Station: Andrew, 10-meter C-band; Standard Communications receivers.

Ownership: Washburn University of Topeka. Lanny Kimbrough, Chmn.

Began Operation: October 21, 1965.

Represented (engineering): David Steel & Associates Inc.

Personnel:

Dale N. Anderson, Director of Television.
 Bob Fidler, Operations Director.
 Dave Pomeroy, Program Director.
 Ernest Hedges, Chief Engineer.
 Cindy Barry, Development Director.
 Melissa Gelss, Traffic Director.
 Jan Heflin, Promotion Associate.

KPTS
Wichita-Hutchinson
 Ch. 8

Licensee: Kansas Public Telecommunications Service Inc., 320 W. 21st St., Wichita, KS 67203.

Studio: 320 W. 21st St., Wichita, KS 67203.

Telephone: 316-838-3090.

Technical Facilities: Channel No. 8 (180-186 MHz). Authorized power: 302-kw visual, 30.2-kw aural. Antenna: 800-ft. above av. terrain, 780-ft. above ground, 2325-ft. above sea level.

Latitude	38°	03'	21"
Longitude	97°	46'	35"

Transmitter: E. 4th St. & Buhler Rd., 8.2-mi. E of Hutchinson.

Satellite Earth Station: Andrew, 10-meter C-band; Collins receivers.

Ownership: Kansas Public Telecommunications Service Inc. Richard Smith, Chmn.; Dorothy Huntsman, Vice Chmn.; Norma Tucker, Vice Chmn.; Mike Ballinger, Secy.-Treas.

Began Operation: January 5, 1970.

Represented (legal): Dow, Lohnes & Albertson.

Represented (engineering): John F. X. Browne & Associates P.C.

Personnel:

Zoel Parenteau, President & General Manager.
 Carl Chance, Vice President & Director of Contract Services.
 James Lewis, Vice President & Director of Programming.
 Dale Heckel, Vice President & Director of Operations.
 Sandra Davis, Vice President & Director of Subscriber Services.

David Brewer, Broadcast Manager.
 Dale Goter, Public Affairs Editor.

Kentucky

WKAS
Ashland
 Ch. 25

Licensee: Kentucky Authority For ETV, 600 Cooper Dr., Lexington, KY 40502-2296.

Studio: See WKLE, Lexington.

Telephone: 606-258-7000. Fax: 606-258-7399.

Technical Facilities: Channel No. 25 (536-542 MHz). Authorized power: 162-kw visual, 16.2-kw aural. Antenna: 500-ft. above av. terrain, 400-ft. above ground, 1200-ft. above sea level.

Latitude	38°	27'	43"
Longitude	82°	37'	12"

Transmitter: Debord Hill.

Ownership: Kentucky Authority for ETV. See WKLE, Lexington.

Began Operation: September 23, 1968.

Personnel: See WKLE, Lexington.

WKGB-TV
Bowling Green
 Ch. 53

Licensee: Kentucky Authority for ETV, 600 Cooper Dr., Lexington, KY 40502-2296.

Studio: See WKLE, Lexington.

Telephone: 606-258-7000. Fax: 606-258-7399.

Technical Facilities: Channel No. 53 (704-710 MHz). Authorized power: 667-kw max. & 550-kw horizontal visual, 113-kw max. & 110-kw horizontal aural. Antenna: 810-ft. above av. terrain, 614-ft. above ground, 1370-ft. above sea level.

Latitude	37°	05'	22"
Longitude	86°	38'	05"

Transmitter: U.S. 231, 2.8-mi. N of Hadley.

Ownership: Kentucky Authority for ETV. See WKLE, Lexington.

Began Operation: September 23, 1968.

Personnel: See WKLE, Lexington.

WKYU-TV
Bowling Green
 Ch. 24

Licensee: Western Kentucky U., 1 Big Red Way, Bowling Green, KY 42101.

Studio: Academic Complex 153, WKU, Bowling Green, KY 42101.

Telephone: 502-745-2400. Fax: 502-745-2084.

Technical Facilities: Channel No. 24 (530-536 MHz). Authorized power: 400-kw visual, 20-kw aural. Antenna: 648-ft. above av. terrain, 466-ft. above ground, 1206-ft. above sea level.

Latitude	37°	03'	52"
Longitude	86°	26'	07"

Transmitter: 0.5-mi. NE of Rays Beach, near Hwy. 67, Bowling Green.

Satellite Earth Stations: Andrew, 4.6-meter C-band; Scientific-Atlanta, 6-meter Ku-band; Scientific-Atlanta C-band; Scientific-Atlanta, Standard Communications receivers.

Public/ETV Stations—Kentucky

FM Affiliate: WKYU-FM, 100-kw, 88.9 MHz, 721-ft.

Ownership: Western Kentucky University. Joseph Iracane, Chmn., Thomas C. Meredith, Pres.

Began Operation: February 21, 1989.

Represented (legal): Leventhal, Senter & Lerman.

Personnel:

Dr. Charles M. Anderson, Assistant Vice President for Technology & Telecommunications.

Barbara Deeb, News Director.

Linda Oldham, Program Director.

Rita Isenberg, Business Manager.

Melinda Craft, Development Director.

Jeff Martin, Chief Engineer.

WCVN Covington Ch. 54

Licensee: Kentucky Authority for ETV, 600 Cooper Dr., Lexington, KY 40502-2296.

Studio: See WKLE, Lexington.

Telephone: 606-258-7000. **Fax:** 606-258-7399.

Technical Facilities: Channel No. 54 (710-716 MHz). Authorized power: 162-kw max. & 135-kw horizontal visual, 16.2-kw max. & 13.5-kw horizontal aural. Antenna: 405-ft. above av. terrain, 309-ft. above ground, 1129-ft. above sea level.

Latitude	39°	01'	50"
Longitude	84°	30'	23"

Transmitter: Tower View St., Taylor Mill, KY.

Ownership: Kentucky Authority for ETV. See WKLE, Lexington.

Began Operation: September 8, 1969.

Personnel: See WKLE, Lexington.

WKZT-TV Elizabethtown Ch. 23

Licensee: Kentucky Authority for ETV, 600 Cooper Dr., Lexington, KY 40502-2296.

Studio: See WKLE, Lexington.

Telephone: 606-258-7000. **Fax:** 606-258-7399.

Technical Facilities: Channel No. 23 (524-530 MHz). Authorized power: 688-kw max. & 575-kw horizontal visual, 69-kw aural. Antenna: 652-ft. above av. terrain, 651-ft. above ground, 1446-ft. above sea level.

Latitude	37°	40'	55"
Longitude	85°	50'	32"

Transmitter: Hawkins Dr., 1-mi. SE of Elizabethtown.

Ownership: Kentucky Authority for ETV. See WKLE, Lexington.

Began Operation: September 23, 1968.

Personnel: See WKLE, Lexington.

WKHA Hazard Ch. 35

Licensee: Kentucky Authority for ETV, 600 Cooper Dr., Lexington, KY 40502-2296.

Studio: See WKLE, Lexington.

Telephone: 606-258-7000. **Fax:** 606-258-7399.

A-1292

Technical Facilities: Channel No. 35 (596-602 MHz). Authorized power: 645-kw max. & 417-kw horizontal visual, 129-kw max. & 83.2-kw horizontal aural. Antenna: 1260-ft. above av. terrain, 605-ft. above ground, 2630-ft. above sea level.

Latitude	37°	11'	34"
Longitude	83°	11'	16"

Transmitter: Buffalo Knob, 3.6-mi. S of Hazard.

Ownership: Kentucky Authority for ETV. See WKLE, Lexington.

Began Operation: December 16, 1968.

Personnel: See WKLE, Lexington.

WKLE Lexington-Richmond Ch. 46

Licensee: Kentucky Authority for ETV, 600 Cooper Dr., Lexington, KY 40502-2296.

Studio: 600 Cooper Dr., Lexington, KY 40502.

Telephone: 606-258-7000. **Fax:** 606-258-7399.

Technical Facilities: Channel No. 46 (662-668 MHz). Authorized power: 1050-kw max. visual, 105-kw max. aural. Antenna: 874-ft. above av. terrain, 849-ft. above ground, 1759-ft. above sea level.

Latitude	37°	52'	45"
Longitude	84°	19'	33"

Transmitter: 0.4-mi. S of Clays Ferry, KY.

Satellite Earth Station: Andrew, 5.6-meter Ku-band.

Ownership: Kentucky Authority for ETV. Virginia Gaines Fox, Exec. Dir.

Began Operation: September 23, 1968.

Personnel:

Virginia Gaines Fox, Executive Director.

Mike Clark, Director, Program Operations.

Craig Cornwell, Director, Production.

Doris Holtzclaw, Director, Business Affairs.

Bob Ball, Director, Technology Planning.

Ed Mastrean, Director, Public Information.

Marta Ferguson, Director, Operations.

C. Stuart Talbert, Director, Transmission Systems.

Jess Holbrook, Chief of Studio Operations.

WKMJ Louisville Ch. 68

Licensee: Kentucky Authority for ETV, 600 Cooper Dr., Lexington, KY 40502-2296.

Studio: See WKLE, Lexington.

Telephone: 606-258-7000. **Fax:** 606-258-7399.

Technical Facilities: Channel No. 68 (794-800 MHz). Authorized power: 1176-kw max. & 794-kw horizontal visual, 219-kw max. & 159-kw horizontal aural. Antenna: 820-ft. above av. terrain, 550-ft. above ground, 1520-ft. above sea level.

Latitude	38°	22'	02"
Longitude	85°	49'	53"

Transmitter: Floyds Knob, New Albany, IN.

Ownership: Kentucky Authority for ETV.

Began Operation: September 2, 1970.

Personnel: See WKLE, Lexington.

WKPC-TV

Louisville

Ch. 15

Licensee: Fifteen Telecommunications Inc., Box 37380, Louisville, KY 40233.

Studio: 4309 Bishop Lane, Louisville, KY 40218.

Telephone: 502-459-9572. Fax: 502-452-1500.

Technical Facilities: Channel No. 15 (476-482 MHz). Authorized power: 590-kw visual, 104-kw aural. Antenna: 860-ft. above av. terrain, 550-ft. above ground, 1520-ft. above sea level.

Latitude	38°	22'	02"
Longitude	85°	49'	53"

Transmitter: Rte. 1, Floyds Knob, IN.

Satellite Earth Station: Collins, 10-meter C-band; Scientific-Atlanta receivers.

Ownership: Fifteen Telecommunications Inc.

Began Operation: September 8, 1958. Transfer to present owner approved by FCC November 25, 1981.

Represented (legal): Schwartz, Woods & Miller.

Personnel:

- John-Robert Curtin, President & Chief Executive Officer.
- V. M. Brucchieri, Executive Vice President & Treasurer.
- Steve Ulrich, Senior Vice President, Operations.
- Darrell Garrett, Senior Vice President, Broadcasting.
- Carolyn Neustadt, Vice President, Development.
- Charles Stanley Starks, Production Manager.
- Lols Haynie, Director, Public Information & Public Relations.

WKMA

Madisonville

Ch. 35

Licensee: Kentucky Authority for ETV, 600 Cooper Dr., Lexington, KY 40502-2296.

Studio: See WKLE, Lexington.

Telephone: 606-258-7000. Fax: 606-258-7399.

Technical Facilities: Channel No. 35 (596-602 MHz). Authorized power: 513-kw visual, 51.3-kw aural. Antenna: 1040-ft. above av. terrain, 995-ft. above ground, 1545-ft. above sea level.

Latitude	37°	11'	25"
Longitude	87°	30'	47"

Holds CP for change to 612.3-kw max. visual, 61.23-kw max. aural. BMPET-840420KR.

Transmitter: 2.4-mi. E of St. Charles, Rte. 62, Madisonville.

Ownership: Kentucky Authority for ETV. See WKLE, Lexington.

Began Operation: August 23, 1968.

Personnel: See WKLE, Lexington.

WKMR

Morehead

Ch. 38

Licensee: Kentucky Authority for ETV, 600 Cooper Dr., Lexington, KY 40502-2296.

Studio: See WKLE, Lexington.

Telephone: 606-258-7000. Fax: 606-258-7399.

Technical Facilities: Channel No. 38 (614-620 MHz). Authorized power: 683-kw max. & 562-kw horizontal visual, 69-kw aural. Antenna: 965-ft. above av. terrain, 605-ft. above ground, 1986-ft. above sea level.

Latitude	38°	10'	38"
Longitude	83°	24'	18"

Transmitter: Near USDA Lookout Tower.

Ownership: Kentucky Authority for ETV. See WKLE, Lexington.

Began Operation: September 23, 1968.

Personnel: See WKLE, Lexington.

WKMU

Murray-Mayfield

Ch. 21

Licensee: Kentucky Authority for ETV, 600 Cooper Dr., Lexington, KY 40502-2296.

Studio: See WKLE, Lexington.

Telephone: 606-258-7000. Fax: 606-258-7399.

Technical Facilities: Channel No. 21 (512-518 MHz). Authorized power: 691-kw max. & 575-kw horizontal visual, 138-kw max. & 115-kw horizontal aural. Antenna: 663-ft. above av. terrain, 652-ft. above ground, 1182-ft. above sea level.

Latitude	36°	41'	33"
Longitude	88°	32'	10"

Transmitter: 1.67-mi. NNW of Farmington, KY.

Ownership: Kentucky Authority for ETV. See WKLE, Lexington.

Began Operation: October 9, 1968.

Personnel: See WKLE, Lexington.

WKOH

Owensboro

Ch. 31

Licensee: Kentucky Authority for ETV, 600 Cooper Dr., Lexington, KY 40502-2296.

Studio: See WKLE, Lexington.

Telephone: 606-258-7000. Fax: 606-258-7399.

Technical Facilities: Channel No. 31 (572-578 MHz). Authorized power: 692-kw max. & 550-kw horizontal visual, 69.2-kw max. & 55-kw horizontal aural. Antenna: 460-ft. above av. terrain, 500-ft. above ground, 877-ft. above sea level.

Latitude	37°	51'	07"
Longitude	87°	19'	42"

Transmitter: Off U.S. Hwy. 60, 2-mi. E of Reed, 12-mi. NE of center of Owensboro.

Ownership: Kentucky Authority for ETV. See WKLE, Lexington.

Began Operation: August 30, 1979.

Personnel: See WKLE, Lexington.

WKON

Owenton

Ch. 52

Licensee: Kentucky Authority For ETV, 600 Cooper Dr., Lexington, KY 40502-2296.

Studio: See WKLE, Lexington.

Telephone: 606-258-7000. Fax: 606-258-7399.

Technical Facilities: Channel No. 52 (698-704 MHz). Authorized power: 691-kw max. & 550-kw horizontal visual, 138-kw max. & 115-kw horizontal aural. Antenna: 710-ft. above av. terrain, 602-ft. above ground, 1552-ft. above sea level.

Latitude	38°	31'	32"
Longitude	84°	48'	40"

Transmitter: Owen County High School.

Ownership: Kentucky Authority for ETV. See WKLE, Lexington.

Began Operation: September 23, 1968.

Personnel: See WKLE, Lexington.

Public/ETV Stations—Kentucky

WKPD Paducah Ch. 29

Licensee: Kentucky Authority For ETV, 600 Cooper Dr., Lexington, KY 40502-2296.

Studio: See WKLE, Lexington.

Telephone: 606-258-7000. Fax: 606-258-7399.

Technical Facilities: Channel No. 29 (560-566 MHz). Authorized power: 151-kw max. & 132-kw horizontal visual, 13.2-kw horizontal aural. Antenna: 500-ft. above av. terrain, 518-ft. above ground, 891-ft. above sea level.

Latitude	37°	05'	38"
Longitude	88°	40'	19"

Transmitter: Coleman Rd., near Cecil, 2-mi. NE of Paducah.

Ownership: Kentucky Authority for ETV. See WKLE, Lexington.

Began Operation: May 31, 1971 as commercial operation. Left air October 31, 1975. Sale to present owner approved by FCC January 30, 1978. Resumed operation September 5, 1979.

Personnel: See WKLE, Lexington.

WKPI Pikeville Ch. 22

Licensee: Kentucky Authority for ETV, 600 Cooper Dr., Lexington, KY 40502-2296.

Studio: See WKLE, Lexington.

Telephone: 606-258-7000. Fax: 606-258-7399.

Technical Facilities: Channel No. 22 (518-524 MHz). Authorized power: 1320-kw max. & 468-kw horizontal visual, 264-kw max. & 93.3-kw horizontal aural. Antenna: 1415-ft. above av. terrain, 153-ft. above ground, 2994-ft. above sea level.

Latitude	37°	17'	06"
Longitude	82°	31'	29"

Transmitter: Flatwoods Mountain, 5.5-mi. from State Rte. 197.

Ownership: Kentucky Authority for ETV. See WKLE, Lexington.

Began Operation: January 13, 1969.

Personnel: See WKLE, Lexington.

WKSO-TV Somerset Ch. 29

Licensee: Kentucky Authority for ETV, 600 Cooper Dr., Lexington, KY 40502-2296.

Studio: See WKLE, Lexington.

Telephone: 606-258-7000. Fax: 606-258-7399.

Technical Facilities: Channel No. 29 (560-566 MHz). Authorized power: 584-kw max. & 378-kw horizontal visual, 36.6-kw aural. Antenna: 1460-ft. above av. terrain, 996-ft. above ground, 2526-ft. above sea level.

Latitude	37°	10'	00"
Longitude	84°	49'	28"

Transmitter: Dye Knob, Rte. 837, near Somerset.

Ownership: Kentucky Authority for ETV. See WKLE, Lexington.

Began Operation: September 23, 1968.

Personnel: See WKLE, Lexington.

Louisiana

KLPA-TV Alexandria Ch. 25

Licensee: Louisiana ETV Authority, 7860 Anselmo Lane, Baton Rouge, LA 70810.

Studio: See WLPB-TV, Baton Rouge.

Telephone: 504-767-5660. Fax: 504-767-4277.

Technical Facilities: Channel No. 25 (536-542 MHz). Authorized power: 2040-kw max. & 692-kw horizontal visual, 204-kw max. & 69.2-kw horizontal aural. Antenna: 1360-ft. above av. terrain, 1329-ft. above ground, 1549-ft. above sea level.

Latitude	31°	33'	56"
Longitude	92°	32'	50"

Transmitter: 0.6-mi. SSE of Rte. 123, 1.3-mi. W of Rte. 167, near Dry Prong.

News Service: AP.

Ownership: Louisiana ETV Authority. See WLPB-TV, Baton Rouge.

Began Operation: July 1, 1983.

Represented (legal): Schwartz, Woods & Miller.

Personnel: See WLPB-TV, Baton Rouge.

WLPB-TV Baton Rouge Ch. 27

Licensee: Louisiana ETV Authority, 7860 Anselmo Lane, Baton Rouge, LA 70810.

Studio: 7860 Anselmo Lane, Baton Rouge, LA 70810.

Telephone: 504-767-5660. Fax: 504-769-4277.

Technical Facilities: Channel No. 27 (548-554 MHz). Authorized power: 2570-kw max. visual, 257-kw max. aural. Antenna: 994-ft. above av. terrain, 1030-ft. above ground, 1050-ft. above sea level.

Latitude	30°	22'	22"
Longitude	91°	12'	16"

Transmitter: 1.35-mi. E of River Rd., Baton Rouge.

Satellite Earth Stations: Transmit/receive Scientific-Atlanta, 7-meter Ku-band; Miralite, 3.7-meter Ku-band; Vertex, 8.1-meter Ku-band; Andrew, 10-meter C-band; Chapparral, Scientific-Atlanta, Standard Communications receivers.

News Service: AP.

Ownership: Louisiana ETV Authority. Operates KLPA-TV, Alexandria; KLPB-TV, Lafayette; KLTL-TV, Lake Charles; KLTM-TV, Monroe; KLTS-TV, Shreveport. Bill Arce-naux, Chmn.; Rebecca Stulb, Vice Chmn.; Beth Courtney, Exec. Dir.; Carl Crowe, Secy.; Paul Goldman, Treas.

Began Operation: September 6, 1975.

Represented (legal): Schwartz, Woods & Miller.

Represented (engineering): Jules Cohen & Associates, P.C.

Personnel:

Beth Courtney, President & Chief Executive Officer.
James Baum, Chief Operating Officer.
Ed Landry, Production Supervisor.
Don Ballard, Operations Manager.
Jennifer Howze, Program Director.
Sharon Beningfield, Promotion Manager.
Quinn Rainwater, Director, Marketing & Development.
Coy Simmons, Director of Engineering.
Lionel Babb, Facility Coordinator.
Dot Henson, Personnel Officer.
Jim Faulkner, Business Manager.

KLPB-TV**Lafayette****Ch. 24**

Licensee: Louisiana ETV Authority, 7860 Anselmo Lane, Baton Rouge, LA 70810.

Studio: See WLPB-TV, Baton Rouge.

Telephone: 504-767-5660.

Technical Facilities: Channel No. 24 (530-536 MHz). Authorized power: 2140-kw max. & 724-kw horizontal visual, 214-kw max. & 72.4-kw horizontal aural. Antenna: 1190-ft. above av. terrain, 1225-ft. above ground, 1230-ft. above sea level.

Latitude	30°	02'	38"
Longitude	92°	22'	14"

Transmitter: 5.8-mi. NW of Kaplan, LA.

News Service: AP.

Ownership: Louisiana ETV Authority. See WLPB-TV, Baton Rouge.

Began Operation: May 13, 1981.

Represented (legal): Schwartz, Woods & Miller.

Personnel: See WLPB-TV, Baton Rouge.

KLTL-TV**Lake Charles****Ch. 18**

Licensee: Louisiana ETV Authority, 7860 Anselmo Lane, Baton Rouge, LA 70810.

Studio: See WLPB-TV, Baton Rouge.

Telephone: 504-767-5660.

Technical Facilities: Channel No. 18 (494-500 MHz). Authorized power: 1260-kw max. & 1050-kw horizontal visual, 126-kw max. & 105-kw horizontal aural. Antenna: 1030-ft. above av. terrain, 1058-ft. above ground, 1086-ft. above sea level.

Latitude	30°	23'	59"
Longitude	93°	00'	10"

Transmitter: Approx. 5.6-mi. WNW of Fenton.

News Service: AP.

Ownership: Louisiana ETV Authority. See WLPB-TV, Baton Rouge.

Began Operation: May 5, 1981.

Represented (legal): Schwartz, Woods & Miller.

Personnel: See WLPB-TV, Baton Rouge.

KLTM-TV**Monroe****Ch. 13**

Licensee: Louisiana ETV Authority, 7860 Anselmo Lane, Baton Rouge, LA 70810.

Studio: See WLPB-TV, Baton Rouge.

Telephone: 504-767-5660.

Technical Facilities: Channel No. 13 (210-216 MHz). Authorized power: 316-kw visual, 31.6-kw aural. Antenna: 1777-ft. above av. terrain, 1989-ft. above ground, 2049-ft. above sea level.

Latitude	32°	11'	45"
Longitude	92°	04'	10"

Transmitter: 2.5-mi. N of Riverton, LA.

Ownership: Louisiana ETV Authority. See WLPB-TV, Baton Rouge.

Began Operation: September 8, 1976.

Represented (legal): Schwartz, Woods & Miller.

Personnel: See WLPB-TV, Baton Rouge.

WLAE-TV**New Orleans****Ch. 32**

Licensee: Educational Broadcasting Foundation Inc., 2929 S. Carrollton Ave., New Orleans, LA 70118-4301.

Studio: 2929 S. Carrollton Ave., New Orleans, LA 70118-4301.

Telephone: 504-866-7411. Fax: 504-866-5186.

Technical Facilities: Channel No. 32 (578-584 MHz). Authorized power: 2455-kw max. & 733-kw horizontal visual, 246-kw max. & 73.3-kw horizontal aural. Antenna: 1020-ft. above av. terrain, 1049-ft. above ground, 1049-ft. above sea level.

Latitude	29°	58'	57"
Longitude	89°	57'	09"

Transmitter: 0.42-mi. W of Paris Rd. & Bayou Bienvenue, New Orleans.

Satellite Earth Stations: Harris, 6.1-meter C-band; Scientific-Atlanta C-band; Harris receivers.

Ownership: WLAE Educational Broadcasting Foundation Inc.

Began Operation: July 8, 1984.

Represented (legal): Holland & Knight.

Represented (engineering): du Treil, Lundin & Rackley.

Personnel:

Douglas Curry, General Manager.
 Joslyn Yeager, Program Manager.
 Candace Nunez, Promotion Director.
 Louise Labadot, Business Manager.
 Charles King, Marketing Director.
 Sharon Kirkpatrick, Production Manager.
 Mark Coudrain, Post Production Manager.

WYES-TV**New Orleans****Ch. 12**

Licensee: Greater New Orleans ETV Foundation, Box 24026, New Orleans, LA 70184.

Studio: 916 Navarre Ave., New Orleans, LA 70124.

Telephone: 504-486-5511. Fax: 504-483-8408.

Technical Facilities: Channel No. 12 (204-210 MHz). Authorized power: 316-kw visual, 31.6-kw aural. Antenna: 1010-ft. above av. terrain, 1049-ft. above ground, 1049-ft. above sea level.

Latitude	29°	57'	13.50"
Longitude	89°	56'	58.30"

Transmitter: Paris Rd., near Chalmette, LA.

Multichannel TV Sound: Stereo only.

Satellite Earth Station: Andrew, 11-meter C-band; Omni receivers.

Ownership: Greater New Orleans ETV Foundation. Alan Philipson, Chmn.; R. Bruce Worley, Vice Chmn.; Randall Feldman, Pres. & Gen. Mgr.; Thomas Favrot, Secy.; Christian Brown, Treas.

Began Operation: April 1, 1957 on Ch. 8. Switched to Ch. 12, June 1970.

Represented (legal): Schwartz, Woods & Miller.

Personnel:

Randall Feldman, President & General Manager.
 Elizabeth Ann Utterback, Director of Broadcasting.
 Vic Giancola, Director of Finance.
 Judith Holton, Director of Development.
 Roy Tagliavore, Director of Public Information.
 Ray Swenson, Director of Technical Operations.

Public/ETV Stations—Louisiana

KLTS-TV Shreveport Ch. 24

Licensee: Louisiana ETV Authority, 7860 Anselmo Lane, Baton Rouge, LA 70805.

Studio: See WLPB-TV, Baton Rouge.

Telephone: 504-767-5660.

Technical Facilities: Channel No. 24 (530-536 MHz). Authorized power: 1620-kw max. & 1120-kw horizontal visual, 162-kw max. & 112-kw horizontal aural. Antenna: 1070-ft. above av. terrain, 1080-ft. above ground, 1330-ft. above sea level.

Latitude	32°	40'	41"
Longitude	93°	55'	35"

Transmitter: 2.2-mi. ESE of Mooringsport.

News Service: AP.

Ownership: Louisiana ETV Authority. See WLPB-TV, Baton Rouge.

Began Operation: August 9, 1978.

Represented (legal): Schwartz, Woods & Miller.

Personnel: See WLPB-TV, Baton Rouge.

Maine

WCBB Augusta-Lewiston-Portland Ch. 10

Licensee: Maine Public Bcstg. Corp., 1450 Lisbon St., Lewiston, ME 04240.

Studio: 1450 Lisbon St., Lewiston, ME 04240.

Telephone: 207-783-9101. Fax: 207-783-5193.

Technical Facilities: Channel No. 10 (192-198 MHz). Authorized power: 309-kw visual, 30.9-kw aural. Antenna: Circularly polarized, 1000-ft. above av. terrain, 640-ft. above ground, 1330-ft. above sea level.

Latitude	44°	09'	16"
Longitude	70°	00'	37"

Transmitter: 10-mi. ENE of Lewiston on Danforth Hill.

Multichannel TV Sound: Stereo and separate audio program.

Satellite Earth Stations: Collins, 10-meter C-band; Comtech, 5-meter C-band; Drake, Scientific-Atlanta, Standard Communications receivers.

Ownership: Maine Public Broadcasting Corp. See WMEB-TV, Orono.

Began Operation: November 13, 1961.

Represented (legal): Dow, Lohnes & Albertson.

Personnel: See WMEB-TV, Orono.

WMEA-TV Biddeford Ch. 26

Licensee: Maine Public Bcstg. Corp., 1450 Lisbon St., Lewiston, ME 04240.

Studio: See WMEB-TV, Orono.

Telephone: 207-783-9101. Fax: 207-942-2857.

Technical Facilities: Channel No. 26 (542-548 MHz). Authorized power: 589-kw visual, 117-kw aural. Antenna: 800-ft. above av. terrain, 555-ft. above ground, 1208-ft. above sea level.

Latitude	43°	25'	00"
Longitude	70°	48'	09"

Transmitter: Top of Hope Hill, Sanford, ME.

Ownership: Maine Public Broadcasting Corp. See WMEB-TV, Orono.

Began Operation: March 15, 1975.

Represented (legal): Dow, Lohnes & Albertson.

Represented (engineering): Cohen, Dippell & Everist, P.C.

Personnel: See WMEB-TV, Orono.

WMED-TV Calais Ch. 13

Licensee: Maine Public Bcstg. Corp., 1450 Lisbon St., Lewiston, ME 04240.

Studio: See WMEB-TV, Orono.

Telephone: 207-941-1010. Fax: 207-942-2857.

Technical Facilities: Channel No. 13 (210-216 MHz). Authorized power: 100-kw visual, 10-kw aural. Antenna: 439-ft. above av. terrain, 181-ft. above ground, 662-ft. above sea level.

Latitude	45°	01'	44"
Longitude	67°	19'	24"

Transmitter: Top of Conant Hill, Meddybemps, ME.

Ownership: Maine Public Broadcasting Corp. See WMEB-TV, Orono.

Began Operation: September 23, 1964.

Represented (legal): Dow, Lohnes & Albertson.

Represented (engineering): Cohen, Dippell & Everist, P.C.

Personnel: See WMEB-TV, Orono.

WMEB-TV Orono Ch. 12

Licensee: Maine Public Bcstg. Corp., 1450 Lisbon St., Lewiston, ME 04240.

Studio: 65 Texas Ave., Bangor, ME 04401-4398.

Telephone: 207-941-1010. Fax: 207-942-2857.

Technical Facilities: Channel No. 12 (204-210 MHz). Authorized power: 316-kw visual, 30-kw aural. Antenna: 991-ft. above av. terrain, 318-ft. above ground, 1296-ft. above sea level.

Latitude	44°	45'	36"
Longitude	68°	33'	59"

Transmitter: 10-mi. SE of Orono on Blackcap Mountain, East Eddington.

Satellite Earth Station: Collins, 10-meter; Collins, Scientific-Atlanta receivers.

News Service: AP.

Ownership: Maine Public Broadcasting Corp. William R. Cotter, Chmn.; Robert L. Woodbury, Vice Chmn.

Began Operation: October 8, 1963.

Represented (legal): Dow, Lohnes & Albertson.

Represented (engineering): Cohen, Dippell & Everist, P.C.

Personnel:

Robert H. Gardiner, President & General Manager.
Bernard Roscetti, Director of Broadcasting.
Gil Maxwell, Director of Engineering.
Russell Peotter, Director of Marketing & Development.
Harry Wiest, Program Manager.
Jennifer Halpern, Promotion Director.
Mary Lou Colbath, Director of Corporate Communications.
Angelo Andrianos, Director of Finance.
Suzanne Torrey, Director of Human Resources.

WMEM-TV

Presque Isle

Ch. 10

Licensee: Maine Public Bcstg. Corp., 1450 Lisbon St., Lewiston, ME 04240.

Studio: See WMEB-TV, Orono.

Telephone: 207-941-1010. Fax: 207-942-2857.

Technical Facilities: Channel No. 10 (192-198 MHz). Authorized power: 316-kw visual. Antenna: 1089-ft. above av. terrain, 102-ft. above ground, 1709-ft. above sea level.

Latitude	46°	33'	05"
Longitude	67°	48'	37"

Transmitter: Mars Hill, 15-mi. S of Presque Isle.

Ownership: Maine Public Broadcasting Corp. See WMEB-TV, Orono.

Began Operation: February 17, 1964.

Represented (legal): Dow, Lohnes & Albertson.

Represented (engineering): Cohen, Dippell & Everist, P.C.

Personnel: See WMEB-TV, Orono.

Maryland

WMPT

Annapolis

Ch. 22

Licensee: Maryland Public Bcstg. Commission, 11767 Owings Mills Blvd., Owings Mills, MD 21117.

Studio: See WMPB, Baltimore.

Technical Facilities: Channel No. 22 (518-524 MHz). Authorized power: 5000-kw max. & 3890-kw horizontal visual, 389-kw horizontal aural. Antenna: 870-ft. above av. terrain, 852-ft. above ground, 1000-ft. above sea level.

Latitude	39°	00'	36"
Longitude	76°	36'	33"

Transmitter: 1.2-mi. SSW of Crownsville, MD.

Multichannel TV Sound: Stereo and separate audio program.

News Service: AP.

Ownership: Maryland Public Television.

Began Operation: July 16, 1975.

Personnel: See WMPB, Baltimore.

WMPB

Baltimore

Ch. 67

Licensee: Maryland Public Bcstg. Commission, 11767 Owings Mills Blvd., Owings Mills, MD 21117.

Studio: Owings Mills, MD 21117.

Telephone: 410-356-5600. Fax: 410-581-4338.

Technical Facilities: Channel No. 67 (788-794 MHz). Authorized power: 1000-kw max. & 646-kw horizontal visual, 118-kw max. & 75.9-kw horizontal aural. Antenna: 820-ft. above av. terrain, 693-ft. above ground, 1349-ft. above sea level.

Latitude	39°	27'	01.00"
Longitude	76°	46'	36.50"

Transmitter: Owings Mills, MD.

Satellite Earth Station: Transmit/receive Collins, 10-meter; Collins, Scientific-Atlanta receivers.

Ownership: Maryland Public Television.

Began Operation: October 5, 1969.

Represented (legal): Schwartz, Woods & Miller.

Personnel:

Raymond K. K. Ho, President & Chief Executive Officer.

Norm Silverstein, Senior Vice President, Administrative Services.

Phyllis Geller, Senior Vice President, National & International Production.

Archie Buffkins, Senior Vice President, Broadcasting.

Bruce T. Herget, Vice President, Engineering.

Tom Bohn, Production Operations.

WFPT

Frederick

Ch. 62

Licensee: Maryland Public Bcstg. Commission, 11767 Owings Mills Blvd., Owings Mills, MD 21117.

Studio: See WMPB, Baltimore.

Telephone: 410-356-5600.

Technical Facilities: Channel No. 62 (758-764 MHz). Authorized power: 3366-kw max. visual. Antenna: 452-ft. above av. terrain, 476-ft. above ground, 905-ft. above sea level.

Latitude	39°	17'	53"
Longitude	77°	20'	35"

Transmitter: Gambrill Mountain, Frederick.

Multichannel TV Sound: Stereo only.

Ownership: Maryland Public Television.

Began Operation: July 4, 1987.

Personnel: See WMPB, Baltimore.

WWPB

Hagerstown

Ch. 31

Licensee: Maryland Public Bcstg. Commission, 11767 Owings Mills Blvd., Owings Mills, MD 21117.

Studio: See WMPB, Baltimore.

Technical Facilities: Channel No. 31 (572-578 MHz). Authorized power: 1070-kw max. & 479-kw horizontal visual, 51.3-kw horizontal aural. Antenna: 1230-ft. above av. terrain, 410-ft. above ground, 1850-ft. above sea level.

Latitude	39°	39'	04.00"
Longitude	77°	58'	14.70"

Requests CP for change to 4070-kw max. visual, 1240-ft. above av. terrain, 397-ft. above ground, 1837-ft. above sea level. BPET-940304KE.

Transmitter: Fairview Mountain, 2000-ft. N of Rte. 40, near Clear Spring, MD.

Multichannel TV Sound: Stereo only.

Ownership: Maryland Public Television.

Began Operation: October 5, 1974.

Personnel: See WMPB, Baltimore.

WGPT

Oakland

Ch. 36

Licensee: Maryland Public Bcstg. Commission, 11767 Owings Mills Blvd., Owings Mills, MD 21117.

Public/ETV Stations—Maryland

Studio: See WMPB, Baltimore.

Technical Facilities: Channel No. 36 (602-608 MHz). Authorized power: 24.9-kw max. visual. Antenna: 716-ft. above av. terrain, 3240-ft. above ground, 3228-ft. above sea level.

Latitude	39°	24'	14"
Longitude	79°	17'	37"

Holds CP for change to 240-kw max. visual, 653-ft. above av. terrain, 184-ft. above ground, 3224-ft. above sea level. BPET-920512KE.

Transmitter: 1-mi. S of Eagle Rock, Deer Park.

Ownership: Maryland Public Television.

Personnel: See WMPB, Baltimore.

WCPB Salisbury Ch. 28

Licensee: Maryland Public Bcstg. Commission, 11767 Owings Mills Blvd., Owings Mills, MD 21117.

Studio: See WMPB, Baltimore.

Telephone: 410-356-5600. **Fax:** 410-581-4338.

Technical Facilities: Channel No. 28 (554-560 MHz). Authorized power: 786-kw max. & 708-kw horizontal visual, 91-kw max. & 81.3-kw horizontal aural. Antenna: 513-ft. above av. terrain, 551-ft. above ground, 575-ft. above sea level.

Latitude	38°	23'	09.00"
Longitude	75°	35'	32.50"

Holds CP for change to 2179-kw max. visual, 515-ft. above av. terrain, 516-ft. above ground, 545-ft. above sea level, transmitter to 310 Deers Head Blvd. BPET-920226KE.

Transmitter: Deers Head Blvd.

Multichannel TV Sound: Stereo only.

Ownership: Maryland Public Television.

Began Operation: March 18, 1971.

Personnel: See WMPB, Baltimore.

Massachusetts

WGBH-TV Boston Ch. 2

Licensee: WGBH Educational Foundation, 125 Western Ave., Boston, MA 02134.

Studio: 125 Western Ave., Boston, MA 02134.

Telephone: 617-492-2777. **Fax:** 617-787-0714.

Technical Facilities: Channel No. 2 (54-60 MHz). Authorized power: 87.1-kw visual, 8.71-kw aural. Antenna: 1040-ft. above av. terrain, 1034-ft. above ground, 1184-ft. above sea level.

Latitude	42°	18'	37"
Longitude	71°	14'	14"

Transmitter: 350 Cedar St., Needham, MA.

Multichannel TV Sound: Stereo and separate audio program.

Satellite Earth Stations: Transmit/receive Collins, 10-meter; Scientific-Atlanta, 7-meter Ku-band; Collins receivers.

FM Affiliate: WGBH, 100-kw, 89.7 MHz (No. 209), 650-ft.

News Services: AP, UPI.

Ownership: WGBH Educational Foundation. John Lowell, Chmn.; Helene R. Cahners, Vice Chmn.; David O. Ives, Vice Chmn. & Chmn. of Exec. Committee.

Began Operation: May 2, 1955.

Represented (legal): Covington & Burling.

Personnel:

Henry Becton Jr., President & General Manager.
David Liroff, Vice President & Station Manager.
Andy Griffiths, Vice President, Treasurer & Chief Financial Officer.
Jeanne Hopkins, Vice President, Corporate Communications.
Peter McGhee, Vice President, National Productions.
Vicky Devlin, Vice President, Development & Marketing.
David MacCarn, Director of Engineering.
Dan Everett, Director of Broadcasting.
Jeanie Angler, National Promotion Director.

WGBX-TV Boston Ch. 44

Licensee: WGBH Educational Foundation, 125 Western Ave., Boston, MA 02134.

Studio: See WGBH-TV, Boston.

Telephone: 617-492-2777. **Fax:** 617-787-0714.

Technical Facilities: Channel No. 44 (650-656 MHz). Authorized power: 1510-kw max. & 977-kw horizontal visual, 151-kw max. & 97.7-kw horizontal aural. Antenna: 1080-ft. above av. terrain, 1074-ft. above ground, 1224-ft. above sea level.

Latitude	42°	18'	37"
Longitude	71°	14'	14"

Transmitter: 350 Cedar St., Needham, MA.

Multichannel TV Sound: Stereo and separate audio program.

News Services: AP, UPI.

Ownership: WGBH Educational Foundation. See WGBH-TV, Boston.

Began Operation: September 25, 1967.

Personnel: See WGBH-TV, Boston.

WGBY-TV Springfield Ch. 57

Licensee: WGBH Educational Foundation, 125 Western Ave., Boston, MA 02134.

Studio: 44 Hampden St., Springfield, MA 01103.

Telephone: 413-781-2801. **Fax:** 413-731-5093.

Technical Facilities: Channel No. 57 (728-734 MHz). Authorized power: 1200-kw max. & 776-kw horizontal visual, 240-kw max. & 155-kw horizontal aural. Antenna: 1000-ft. above av. terrain, 119-ft. above ground, 1323-ft. above sea level.

Latitude	42°	14'	30"
Longitude	72°	38'	54"

Holds CP for change to 1465-kw max. visual, 1004-ft. above av. terrain, 121-ft. above ground, 1325-ft. above sea level. BNPET-910624KF.

Transmitter: Mount Tom, Holyoke, MA.

Satellite Earth Station: Collins, 10-meter.

Ownership: WGBH Educational Foundation. See WGBH-TV, Boston.

Began Operation: September 26, 1971.

Represented (legal): Covington & Burling.

Personnel:

Beth Curley, Program Manager.
Bill Monks, Administrative Manager.
Irene Weibel, Marketing Director.
Ray Miller, Chief Engineer.
William Rhoades, Production Manager.
Ellie Johnson, Public Information Director.

Michigan

WCML-TV

Alpena

Ch. 6

Licensee: Central Michigan University, 3965 E. Broomfield Rd., Mount Pleasant, MI 48859.

Studio: See WCMU-TV, Mount Pleasant.

Telephone: 517-774-3105. Fax: 517-774-4427.

Technical Facilities: Channel No. 6 (82-88 MHz). Authorized power: 100-kw visual, 15.1-kw aural. Antenna: 1470-ft. above av. terrain, 1345-ft. above ground, 2045-ft. above sea level.

Latitude	45°	08'	17"
Longitude	84°	09'	44"

Transmitter: State Rte. 33, 9-mi. N of Atlanta, MI.

Satellite Earth Station: In operation; Rockwell, Scientific-Atlanta receivers.

FM Affiliate: WCML-FM, 100-kw, 91.7 MHz (No. 219), 1000-ft.

Ownership: Central Michigan University.

Began Operation: November 21, 1975.

Represented (legal): Dow, Lohnes & Albertson.

Represented (engineering): John F. X. Browne & Associates P.C.

Personnel: See WCMU-TV, Mount Pleasant.

WUCX-TV

Bad Axe

Ch. 35

Licensee: Delta College, Delta Rd., University Center, MI 48710.

Studio: Delta Rd., University Center, MI 48710.

Telephone: 517-686-9350. Fax: 517-686-0155.

Technical Facilities: Channel No. 35 (596-602 MHz). Authorized power: 85.9-kw max. visual, 8.59-kw max. aural. Antenna: 510-ft. above av. terrain, 489-ft. above ground, 1280-ft. above sea level.

Latitude	43°	41'	26"
Longitude	82°	56'	29"

Transmitter: 5180 Hwy. M-19, Ubyl.

Satellite Earth Station: Andrew, 10-meter C-band; Standard Communications receivers.

Ownership: Delta College. Peter D. Boyse, Pres.

Began Operation: December 31, 1986.

Represented (legal): Cohn & Marks.

Represented (engineering): E. Harold Munn Jr. & Associates Inc.

Personnel:

Ruby T. Iwamasa, General Manager.
Harold Conley, Chief Engineer.
Tom Haskell, Program Director.
Tom Caylor, Promotion Coordinator.

WCMV

Cadillac

Ch. 27

Licensee: Central Michigan University, 3965 E. Broomfield Rd., Mount Pleasant, MI 48859.

Studio: See WCMU-TV, Mount Pleasant.

1995 Edition

Telephone: 517-774-3105. Fax: 517-774-4427.

Technical Facilities: Channel No. 27 (548-554 MHz). Authorized power: 274.2-kw max. visual, 27.42-kw max. aural. Antenna: 587-ft. above av. terrain, 303-ft. above ground, 2005-ft. above sea level.

Latitude	44°	08'	22"
Longitude	85°	20'	28"

Transmitter: 3.3-mi. N of Dighton on right side of road.

Satellite Earth Stations: Andrew, 10-meter C-band; AFC, 3.65-meter C-band; Collins, Rockwell, Scientific-Atlanta receivers.

Ownership: Central Michigan University.

Began Operation: September 7, 1984.

Represented (legal): Dow, Lohnes & Albertson.

Personnel: See WCMU-TV, Mount Pleasant.

WTVS

Detroit

Ch. 56

Licensee: Detroit Educational TV Foundation Inc., 7441 2nd Blvd., Detroit, MI 48202.

Studio: 7441 2nd Blvd., Detroit, MI 48202.

Telephone: 313-873-7200. Fax: 313-876-8118.

Technical Facilities: Channel No. 56 (722-728 MHz). Authorized power: 1550-kw max. visual, 155-kw max. aural. Antenna: 959-ft. above av. terrain, 1053-ft. above ground, 1751-ft. above sea level.

Latitude	42°	29'	01"
Longitude	83°	18'	44"

Transmitter: W. Eleven Mile Rd., Southfield, MI.

Multichannel TV Sound: Stereo and separate audio program.

Satellite Earth Stations: Transmit/receive Andrew, 10-meter C-band; Andrew, 9.3-meter C-band; Andrew, 5.6-meter Ku-band; Andrew, Collins, Scientific-Atlanta receivers.

Ownership: Detroit Educational Television Foundation.

Began Operation: October 3, 1955.

Represented (legal): Schwartz, Woods & Miller.

Represented (engineering): John F. X. Browne & Associates, P.C.

Personnel:

Robert F. Larson, President & General Manager.
Daniel Krichbaum, Senior Vice President, Fund Development.
Daniel Alpert, Senior Vice President & Assistant General Manager.
Jerome K. Trainor, Vice President, Programming & Broadcasting.
Agnes B. Scott, Vice President, Special Projects.
Robert Scott, Vice President, Government Relations & Support.
Diane Bliss, Vice President, Station Development.
Catherine Anderson, Vice President, Marketing & Project Development.
Paula Sulinski, Vice President, Communications & Design.
Clarence Abram, Vice President, Engineering & Operations.
Nancy Ewing, Vice President of Finance & Human Resources & Chief Financial Officer.
Jay Nelson, Director, Production & Station Enterprises.
Margot Johnston, Director of Design.
Jo Trainor, Director of Corporate & Legal Affairs.
David Devereaux, Director of Advertising & Promotion.

WKAR-TV

East Lansing

Ch. 23

Licensee: Board of Trustees, Michigan State University, East Lansing, MI 48824.

Studio: Communication Arts Bldg., Michigan State University, East Lansing, MI 48224-1212.

A-1299

Public/ETV Stations—Michigan

Telephone: 517-355-2300. Fax: 517-353-7124.

Technical Facilities: Channel No. 23 (524-530 MHz). Authorized power: 1238-kw max. & 1100-kw horizontal visual, 247.5-kw max. & 219-kw horizontal aural. Antenna: 975-ft. above av. terrain, 1034-ft. above ground, 1885-ft. above sea level.

Latitude	42°	42'	08"
Longitude	84°	24'	51"

Transmitter: Dobie Rd., Okemos.

Satellite Earth Stations: Transmit/receive Scientific-Atlanta, 7-meter Ku-band; Collins, 10-meter C-band; ChannelMaster, Collins, Miralite receivers.

AM Affiliate: WKAR, 10-kw, 870 kHz.

FM Affiliate: WKAR-FM, 89-kw, 90.5 MHz (No. 213), 930-ft.

News Services: AP, NPR.

Ownership: Board of Trustees, Michigan State University.

Began Operation: January 15, 1954 on Ch. 60. On March 15, 1959 moved to Ch. 10 sharing time with commercial WILX-TV. Began operation on Ch. 23 September 10, 1972.

Represented (legal): Schwartz, Woods & Miller.

Personnel:

Steven K. Meuche, Director of Broadcasting.
Jeanie Croope, Promotion Director.
Nancy Gilleo, Business Manager.
Jayne Marsh, Marketing Director.
Jerry Carr, Production Supervisor.
Doug Schrems, Production Manager.
Gary Blievernicht, Chief Engineer.
Mary Jane Wilson, Program Director.

WFUM

Flint

Ch. 28

Licensee: Regents of The University of Michigan, Administration Bldg., University of Michigan, Flint, MI 48109.

Studio: 1321 E. Court St., Flint, MI 48503.

Telephone: 313-762-3028. Fax: 313-233-6017.

Technical Facilities: Channel No. 28 (554-560 MHz). Authorized power: 2432-kw max. & 776-kw horizontal visual, 368-kw max. & 117-kw horizontal aural. Antenna: 870-ft. above av. terrain, 929-ft. above ground, 1849-ft. above sea level.

Latitude	42°	53'	57"
Longitude	83°	27'	42"

Transmitter: Kipp Rd., near Goodrich.

Multichannel TV Sound: Stereo and separate audio program.

Satellite Earth Stations: Andrew, 10-meter C-band; Vertex, 6.1-meter Ku-band; Standard Communications receivers.

FM Affiliate: WFUM-FM, Flint, MI.

Ownership: Regents of the University of Michigan.

Began Operation: August 23, 1980.

Represented (legal): Dow, Lohnes & Albertson.

Represented (engineering): John F. X. Browne & Associates, P.C.

Personnel:

Gordon Lawrence, Director of Broadcasting.
James Gaver, Station Manager & Program Director.
Karen Rubenstein, Local Sales Manager.
Raymond Miller, Production & Operations Manager.
Alice Garrison, Promotion Director.
Judy Bloodworth, Marketing Director.
Wayne Henderson, Chief Engineer.
Carolyn Meldrum, Development Director.
Diane Parker, Business Manager.

WGVU-TV

Grand Rapids

Ch. 35

Licensee: Grand Valley State University, 301 W. Fulton St., Grand Rapids, MI 49504-6492.

Studio: 301 W. Fulton St., Grand Rapids, MI 49504-6492.

Telephones: 616-771-6666; 800-442-2771. Fax: 616-771-6625.

Technical Facilities: Channel No. 35 (596-602 MHz). Authorized power: 1320-kw max. visual, 132-kw aural. Antenna: 860-ft. above av. terrain, 827-ft. above ground, 1517-ft. above sea level.

Latitude	42°	57'	35"
Longitude	85°	53'	45"

Transmitter: Pierce Rd. at 48th Ave., Allendale.

Multichannel TV Sound: Stereo only.

Satellite Earth Station: Andrew, 10-meter; Collins, Scientific-Atlanta receivers.

AM Affiliate: WGVU, 1480 KHz.

FM Affiliate: WGVU-FM, 88.5 MHz.

Ownership: Grand Valley State University.

Began Operation: December 17, 1972.

Represented (legal): Cohn & Marks.

Personnel:

Michael T. Walenta, General Manager.
Charles Furman, Assistant General Manager.
Carrie Corbin, Program Director.
Timothy M. Scarpino, Production Manager.
Kevin Frazier, Promotion Director.
Bob Lambert, Director of Engineering.
Gary DeSantis, Development Manager.
Steve Chrypinski, Underwriting Manager.

WGVK

Kalamazoo

Ch. 52

Licensee: Grand Valley State University, 301 W. Fulton St., Grand Rapids, MI 49504-6492.

Studio: See WGVU, Grand Rapids.

Telephones: 616-771-6666; 800-442-2771. Fax: 616-771-6625.

Technical Facilities: Channel No. 52 (698-704 MHz). Authorized power: 44.7-kw max. visual, 4.47-kw aural. Antenna: 410-ft. above av. terrain, 299-ft. above ground, 1279-ft. above sea level.

Latitude	42°	18'	24"
Longitude	85°	39'	26"

Transmitter: NW of Drake Rd. & Michigan Rte. 43, near Westwood.

Ownership: Grand Valley State University.

Began Operation: October 1, 1984.

Personnel: See WGVU-TV, Grand Rapids, MI.

WCMW

Manistee

Ch. 21

Licensee: Central Michigan University, 3965 E. Broomfield Rd., Mount Pleasant, MI 48859.

Studio: See WCMU-TV, Mount Pleasant.

Telephone: 517-774-3105. Fax: 517-774-4427.

Technical Facilities: Channel No. 21 (512-518 MHz). Authorized power: 224.4-kw max. visual, 22.44-kw max. aural. Antenna: 340-ft. above av. terrain, 298-ft. above ground, 1018-ft. above sea level.

Latitude	44°	03'	57"
Longitude	86°	19'	58"

Transmitter: 3-mi. W of Rte. 31, 12.5-mi. S of Manistee.

Satellite Earth Stations: AFC, 3.65-meter C-band; Andrew, 10-meter C-band; Collins, Rockwell, Scientific-Atlanta receivers.

Ownership: Central Michigan University.

Began Operation: September 7, 1984.

Represented (legal): Dow, Lohnes & Albertson.

Personnel: See WCMU-TV, Mount Pleasant.

WNMU-TV

Marquette

Ch. 13

Licensee: Board of Control of Northern Michigan U., Marquette, MI 49855.

Studio: Learning Resources Bldg., Northern Michigan University, Marquette, MI 49855.

Telephone: 906-227-1300. **Fax:** 906-227-2905.

Technical Facilities: Channel No. 13 (210-216 MHz). Authorized power: 316-kw visual, 63.1-kw aural. Antenna: 1090-ft. above av. terrain, 1101-ft. above ground, 2601-ft. above sea level.

Latitude	46°	21'	09"
Longitude	87°	51'	32"

Transmitter: 6.7-mi. from Republic, MI.

Satellite Earth Stations: Rockwell, 7.6-meter C-band; Vertex, 6.1-meter Ku-band; Omni, Rockwell receivers.

FM Affiliate: WNMU-FM, 100-kw, 90.1 MHz (No. 211), 1000-ft.

News Service: UPI.

Ownership: Northern Michigan University. Leo F. Egan, Chmn.

Began Operation: December 28, 1972.

Represented (legal): Cohn & Marks.

Personnel:

Scott K. Seaman, General Manager & Director of Learning Resources.
 Bruce S. Turner, Station Manager.
 Eric Smith, Production & Operations Manager.
 Earl J. Littich, Chief Engineer.
 Jackie Calcaterra, Producer & Director.
 Mike Settles, Producer & Director.

WCMU-TV

Mount Pleasant

Ch. 14

Licensee: Central Michigan University, 3965 E. Broomfield Rd., Mount Pleasant, MI 48859.

Studio: 3965 E. Broomfield Rd., Mount Pleasant, MI 48859.

Telephone: 517-774-3105. **Fax:** 517-774-4427.

Technical Facilities: Channel No. 14 (470-476 MHz). Authorized power: 204-kw max. & 200-kw horizontal visual, 40-kw horizontal aural. Antenna: 530-ft. above av. terrain, 547-ft. above ground, 1344-ft. above sea level.

Latitude	43°	34'	24"
Longitude	84°	46'	21"

Transmitter: 0.4-mi. W of Blue Grass Rd. & old U.S. Rte. 27.

Satellite Earth Stations: Andrew, 10-meter C-band; AFC, 3.65-meter C-band; Collins, Rockwell, Scientific-Atlanta receivers.

FM Affiliate: WCMU-FM, 100-kw, 89.5 MHz (No. 208), 420-ft.

Ownership: Central Michigan University.

Began Operation: March 29, 1967.

Represented (legal): Dow, Lohnes & Albertson.

Personnel:

William J. Grigaliunas, Director of Public Broadcasting.
 Thomas Endres, Assistant to the Director of Public Broadcasting.
 Monte Higgins, Station Manager.
 Rick Schudiske, Program Director.
 Randy Kapenga, Director, Technical Services.
 Linda Hyde, Promotion Director.

WUCM-TV

University Center (Bay City)

Ch. 19

Licensee: Delta College, Delta College Rd., University Center, MI 48710.

Studio: Delta College, Delta Rd., University Center, MI 48710.

Telephone: 517-686-9000. **Fax:** 517-686-0155.

Technical Facilities: Channel No. 19 (500-506 MHz). Authorized power: 1290-kw max. & 1070-kw horizontal visual, 129-kw max. & 107-kw horizontal aural. Antenna: 460-ft. above av. terrain, 496-ft. above ground, 1101-ft. above sea level.

Latitude	43°	33'	42.70"
Longitude	83°	58'	53.70"

Transmitter: 0.8-mi. NNW of Delta Rd. & Four Mile Rd. intersection.

Multichannel TV Sound: Stereo and separate audio program.

Satellite Earth Station: Collins, 10-meter C-band; Rockwell receivers.

News Service: PBS.

Ownership: Delta College. Peter D. Boyse, Pres.

Began Operation: October 12, 1964.

Represented (legal): Cohn & Marks.

Represented (engineering): E. Harold Munn Jr. & Associates Inc.

Personnel:

Presley D. Holmes, General Manager.
 Ruby T. Iwamasa, Outreach Coordinator.
 Thomas E. Haskell, Program Director.
 Harold J. Conley, Chief Engineer.
 Nancy K. Rogers, Membership Director.
 Dolores M. Sverid, Underwriting Coordinator.
 Chris Fleming, Traffic Director.
 Chris Lamar, Production Manager.

Minnesota

KWCM-TV

Appleton

Ch. 10

Licensee: West Central Minnesota ETV Co., 25 S. Miles St., Appleton, MN 56208.

Studio: 120 W. Schlieman, Appleton, MN 56208.

Telephone: 612-289-2622. **Fax:** 612-289-2634.

Technical Facilities: Channel No. 10 (192-198 MHz). Authorized power: 316-kw visual, 31.6-kw aural. Antenna: 1200-ft. above av. terrain, 1284-ft. above ground, 2284-ft. above sea level.

Latitude	45°	10'	03"
Longitude	96°	00'	02"

Transmitter: 2.8-mi. S of Appleton.

Public/ETV Stations—Minnesota

Satellite Earth Station: Andrew, 10-meter; Collins receivers.

Ownership: West Central Minnesota ETV Corp. Gail Nelson, Chmn.; Susan Christopher, Chief Financial Officer.

Began Operation: January 21, 1966.

Personnel:

Ansel Doll, General Manager.
Judy Pfaff, Station Manager.
Arlen Raasch, Director of Engineering.
Dale Lien, Program Director.
Jonathan Hegland, Production Manager.

KSMQ-TV

Austin

Ch. 15

Licensee: Independent School District 492, 2000 8th Ave. NW, Austin, MN 55912.

Studio: 2000 8th Ave. NW, Austin, MN 55912.

Telephone: 507-433-0678. **Fax:** 507-433-0670.

Technical Facilities: Channel No. 15 (476-482 MHz). Authorized power: 1215.24-kw max. visual, 121.8-kw max. aural. Antenna: 380-ft. above av. terrain, 448-ft. above ground, 1649-ft. above sea level.

Latitude	43°	40'	34"
Longitude	93°	00'	09"

Transmitter: 2000 8th Ave. NW.

Satellite Earth Station: Collins, 10-meter; Collins, Harris receivers.

Ownership: Independent School District No. 792.

Began Operation: October 17, 1972.

Represented (legal): Cohn & Marks.

Represented (engineering): Jansky & Bailey.

Personnel:

Barry Baker, Executive Director.
Mark Goddard, Television Manager.
John Wilcox, Director of Broadcast Engineering.

KAWB

Bemidji

Ch. 9

Licensee: Northern Minnesota Public TV Inc., Bemidji State University, Box 9, Bemidji, MN 56601.

Studio: Deputy Hall, Bemidji State U., Bemidji, MN 56601.

Telephone: 218-751-3407. **Fax:** 218-751-3142.

Technical Facilities: Channel No. 9 (186-192 MHz). Authorized power: 316-kw visual, 30.2-kw aural. Antenna: 1080-ft. above av. terrain, 1078-ft. above ground, 2498-ft. above sea level.

Latitude	47°	42'	03"
Longitude	94°	29'	15"

Transmitter: 2.75-mi. SE of Blackduck.

Multichannel TV Sound: Stereo only.

Satellite Earth Station: Andrew, 6-meter Ku-band; Standard Communications & General Instrument receivers.

Ownership: Northern Minnesota Public TV Inc.

Began Operation: June 1, 1980.

Represented (legal): Dow, Lohnes & Albertson.

Represented (engineering): Cohen, Dippell & Everist, P.C.

Personnel:

Emily K. Lahti, General Manager.

Bill Sanford, Director of Engineering.
Mark Brewer, Program Director.
Ron Johnson, Promotion Manager.
Jeanne Edevold, Director of Development.
Mark Brewer, Production Manager.

KAWB

Brainerd

Ch. 22

Licensee: Northern Minnesota Public Television Inc., RR 2, Box 279D, Pequot Lakes, MN 56472.

Studio: See KAWB, Bemidji, MN.

Telephones: 218-746-3134; 218-751-3407. **Fax:** 218-746-3134.

Technical Facilities: Channel No. 22 (518-524 MHz). Authorized power: 221.3-kw max. visual, 22.1-kw max. aural. Antenna: 747-ft. above av. terrain, 650-ft. above ground, 2022-ft. above sea level.

Latitude	46°	25'	21"
Longitude	94°	27'	41"

Transmitter: E of Rte. 1, 6.1-mi. N of Rte. 210, Pilager.

Multichannel TV Sound: Stereo only.

Satellite Earth Station: Rockwell, 10-meter.

News Service: AP.

Ownership: Northern Minnesota Public TV Inc.

Began Operation: March 1, 1988.

Represented (legal): Dow, Lohnes & Albertson.

Represented (engineering): Cohen, Dippell & Everist, P.C.

Personnel:

Alan Johnson, Station Manager.

WDSE-TV

Duluth-Superior, WI

Ch. 8

Licensee: Duluth-Superior Area Educational TV Corp., 1202 E. University Circle, Duluth, MN 55811.

Studio: 1202 E. University Circle, Duluth, MN 55811.

Telephone: 218-724-8567.

Technical Facilities: Channel No. 8 (180-186 MHz). Authorized power: 316-kw visual, 31.6-kw aural. Antenna: 954-ft. above av. terrain, 784-ft. above ground, 2049-ft. above sea level.

Latitude	46°	47'	31"
Longitude	92°	07'	21"

Transmitter: 1524 Orange St., Duluth, MN.

Multichannel TV Sound: Stereo only.

Satellite Earth Station: Collins, 10-meter; Collins receivers.

Ownership: Duluth-Superior Area ETV Corp.

Began Operation: September 1, 1964.

Personnel:

George C. Jauss, General Manager.
Ronald F. Anderson, Program & Production Manager.

KTCA-TV

St. Paul-Minneapolis

Ch. 2

Licensee: Twin Cities Public Television Inc., St. Paul, MN 55101.

Studio: 172 E. 4th St., St. Paul, MN 55101.

Telephone: 612-222-1717. Fax: 612-229-1282.

Technical Facilities: Channel No. 2 (54-60 MHz). Authorized power: 100-kw visual, 20-kw aural. Antenna: 1313-ft. above av. terrain, 1313-ft. above ground, 2213-ft. above sea level.

Latitude	45°	03'	29.50"
Longitude	93°	07'	27.00"

Transmitter: 540 Gramsie Rd., Shoreview.

Multichannel TV Sound: Stereo and separate audio program.

Satellite Earth Stations: Transmit/receive Vertex, 9-meter C-band & Standard, 6.1-meter Ku-band; Andrew, 10-meter C-band; Jerrold, 6.1-meter Ku & C-band; Gardiner, Harris, Scientific-Atlanta, Standard Components receivers.

Ownership: Twin Cities Public Television Inc. James Hale, Chmn.; Dale Olseth, Vice Chmn.; Ellie Crosby, Secy.; Dale Hanson, Treas.

Began Operation: September 3, 1957.

Personnel:

- Jack L. Willis, President & Chief Executive Officer.
- Glenn Fisher, Vice President, Development.
- Cynthia Browne, Vice President, Programming.
- James Kutzner, Vice President, Operations & Engineering.
- Peter Myers, Vice President, Corporate Communications.
- Willard Hanley, Vice President, News & Public Affairs.
- Gerald Richman, Vice President, National & Cultural Production.
- Will Shapira, Manager of Public Relations.
- Beverly Evans, Controller.
- Robert Larson, Manager, Marketing & Development.

KTCI-TV

St. Paul-Minneapolis

Ch. 17

Licensee: Twin Cities Public Television Inc., St. Paul, MN 55101.

Studio: See KTCA-TV, St. Paul.

Telephone: 612-222-1717. Fax: 612-229-1282.

Technical Facilities: Channel No. 17 (488-494 MHz). Authorized power: 333-kw max. visual, 28-kw max. aural. Antenna: 1299-ft. above av. terrain, 1312-ft. above ground, 2211-ft. above sea level.

Latitude	45°	03'	29.50"
Longitude	93°	07'	27.00"

Transmitter: 540 Gramsie Rd., Shoreview.

Ownership: Twin Cities Public Television Inc. See KTCA-TV, St. Paul-Minneapolis.

Began Operation: May 4, 1965.

Personnel:

- Elise Macquam-Jahns, Manager.
- Sherry Meek, Coordinator/Researcher.

Mississippi

WMAH-TV

Biloxi

Ch. 19

Licensee: Mississippi Authority for ETV.

Studio: See WMPN-TV, Jackson.

Technical Facilities: Channel No. 19 (500-506 MHz). Authorized power: 1611-kw max. & 631-kw horizontal visual, 138.8-kw max. aural. Antenna: Directional, 1568-ft. above av. terrain, 1542-ft. above ground, 1722-ft. above sea level.

Latitude	30°	45'	14"
Longitude	88°	56'	44"

Transmitter: 12-mi. ENE of McHenry.

Ownership: Mississippi Authority for ETV.

Began Operation: January 14, 1972.

Personnel: See WMPN-TV, Jackson.

WMAE-TV

Booneville

Ch. 12

Licensee: Mississippi Authority for ETV.

Studio: See WMPN-TV, Jackson.

Telephone: 601-982-6565. Fax: 601-982-6746.

Technical Facilities: Channel No. 12 (204-210 MHz). Authorized power: 44.7-kw visual, 9.83-kw aural. Antenna: Directional, 750-ft. above av. terrain, 578-ft. above ground, 1307-ft. above sea level.

Latitude	34°	40'	00"
Longitude	88°	45'	05"

Transmitter: 10.5-mi. W of Booneville.

Ownership: Mississippi Authority for ETV.

Began Operation: August 11, 1974.

Personnel: See WMPN-TV, Jackson.

WMAU-TV

Bude

Ch. 17

Licensee: Mississippi Authority for ETV.

Studio: See WMPN-TV, Jackson.

Telephone: 601-982-6565. Fax: 601-982-6746.

Technical Facilities: Channel No. 17 (488-494 MHz). Authorized power: 550-kw visual, 121-kw aural. Antenna: 1120-ft. above av. terrain, 1060-ft. above ground, 1546-ft. above sea level.

Latitude	31°	22'	19"
Longitude	90°	45'	05"

Transmitter: Rte. 1, Smithdale.

Ownership: Mississippi Authority for ETV.

Began Operation: January 14, 1972.

Personnel: See WMPN-TV, Jackson.

WMAO-TV

Greenwood

Ch. 23

Licensee: Mississippi Authority for ETV.

Studio: See WMPN-TV, Jackson.

Telephone: 601-982-6565. Fax: 601-982-6746.

Technical Facilities: Channel No. 23 (524-530 MHz). Authorized power: 537-kw visual, 107-kw aural. Antenna: 1040-ft. above av. terrain, 1062-ft. above ground, 1177-ft. above sea level.

Latitude	33°	22'	34.20"
Longitude	90°	32'	31.50"

Transmitter: 3.2-mi. ENE of Inverness.

Ownership: Mississippi Authority for ETV.

Began Operation: September 15, 1972.

Personnel: See WMPN-TV, Jackson.

Public/ETV Stations—Mississippi

WMPN-TV

Jackson

Ch. 29

Licensee: Mississippi Authority for ETV, Box 1101, Jackson, MS 39215-1101.

Studio: 3825 Ridgewood Rd., Jackson, MS 39211.

Telephone: 601-982-6565. Fax: 601-982-6746.

Technical Facilities: Channel No. 29 (560-566 MHz). Authorized power: 922.9-kw max. & 307-kw horizontal visual, 92-kw max. & 30.7-kw horizontal aural. Antenna: 1962-ft. above av. terrain, 1850-ft. above ground, 2270-ft. above sea level.

Latitude	32°	12'	46"
Longitude	90°	22'	54"

Transmitter: 4-mi. SW of Raymond.

Satellite Earth Stations: Andrew, 10-meter C-band; Comtech, 3.8-meter C-band; Standard Communications receivers.

Ownership: Mississippi Authority for ETV.

Began Operation: February 1, 1970.

Represented (legal): Schwartz, Woods & Miller.

Represented (engineering): Kessler & Gehman Associates Inc.

Personnel:

Larry D. Miller, Executive Director.

J. Judin, Production Manager.

Herbert M. Jolly, Director of Engineering.

Claudine McGee, Program Director.

Maggie Gibson, Director of Business Services.

WMAW-TV

Meridian

Ch. 14

Licensee: Mississippi Authority for ETV.

Studio: See WMPN-TV, Jackson.

Telephone: 601-982-6565. Fax: 601-982-6746.

Technical Facilities: Channel No. 14 (470-476 MHz). Authorized power: 550-kw visual, 121-kw aural. Antenna: 1210-ft. above av. terrain, 1068-ft. above ground, 1698-ft. above sea level.

Latitude	32°	08'	18"
Longitude	89°	05'	36"

Transmitter: 5.5-mi. W of Rose Hill.

Satellite Earth Station: Andrew, 10-meter C-band; Collins, Scientific-Atlanta receivers.

Ownership: Mississippi Authority for ETV.

Began Operation: January 14, 1972.

Personnel: See WMPN-TV, Jackson.

WMAB-TV

Mississippi State

Ch. 2

Licensee: Mississippi Authority for ETV.

Studio: See WMPN-TV, Jackson.

Telephone: 601-982-6565. Fax: 601-982-6746.

Technical Facilities: Channel No. 2 (54-60 MHz). Authorized power: 100-kw visual, 22-kw aural. Antenna: 1250-ft. above av. terrain, 1091-ft. above ground, 1769-ft. above sea level.

Latitude	33°	21'	07"
Longitude	89°	08'	56"

Transmitter: 2.75-mi. NNE of Ackerman, MS.

Ownership: Mississippi Authority for ETV.

Began Operation: July 4, 1971.

Personnel: See WMPN-TV, Jackson.

WMAV-TV

Oxford

Ch. 18

Licensee: Mississippi Authority for ETV.

Studio: See WMPN-TV, Jackson.

Telephone: 601-982-6565. Fax: 601-982-6746.

Technical Facilities: Channel No. 18 (494-500 MHz). Authorized power: 1100-kw max. visual. Antenna: 1388-ft. above av. terrain, 1283-ft. above ground, 1745-ft. above sea level.

Latitude	34°	17'	26"
Longitude	89°	42'	24"

Transmitter: 12-mi. WSW of Oxford.

Ownership: Mississippi Authority for ETV.

Began Operation: May 19, 1972.

Personnel: See WMPN-TV, Jackson.

Missouri

KOZJ

Joplin

Ch. 26

Licensee: Ozark Public Telecommunications Inc., 821 N. Washington St., Box 21, Springfield, MO 65802.

Studio: Southern State College, Joplin, MO 64801.

Telephone: 417-865-2100.

Technical Facilities: Channel No. 26 (542-548 MHz). Authorized power: 51.3-kw visual, 19.19-kw aural. Antenna: 933-ft. above av. terrain, 850-ft. above ground, 1900-ft. above sea level.

Latitude	37°	04'	36"
Longitude	94°	32'	10"

Holds CP for change to 824.1-kw max. visual, 928-ft. above av. terrain, 846-ft. above ground, 1896-ft. above sea level, transmitter to 1928 W. 13th St. BPET-930108KF.

Transmitter: KODE-TV transmitter site, Joplin.

Ownership: Ozark Public Telecommunications Inc. Bill Carner, Chmn.

Began Operation: June 1, 1986.

Represented (legal): Dow, Lohnes & Albertson.

Represented (engineering): D. L. Markley & Associates.

Personnel:

Miff Dikeman, Station Manager.

KCPT

Kansas City

Ch. 19

Licensee: Public TV 19 Inc., 125 E. 31st St., Kansas City, MO 64108.

Studio: 125 E. 31st St., Kansas City, MO 64108.

Telephone: 816-756-3580. Fax: 816-931-2500.

Technical Facilities: Channel No. 19 (500-506 MHz). Authorized power: 1042-kw max. & 673-kw horizontal visual, 104.2-kw max. & 67.3-kw horizontal aural. Antenna: 1165-ft. above av. terrain, 1222-ft. above ground, 2049-ft. above sea level.

Latitude	39°	04'	59"
Longitude	94°	28'	49"

Holds CP for change to 1137.6-kw max. visual. BPET-860813KE.

Transmitter: 2100 Stark St., Kansas City.

Satellite Earth Station: Collins, 10-meter.

Ownership: Public TV 19 Inc.

Began Operation: March 22, 1961.

Represented (legal): Dow, Lohnes & Albertson.

Personnel:

William T. Reed, President & General Manager.
David Welsh, Director of Broadcasting.
John Long, Chief Engineer.
Paul Francis, Director of Public Information.
Diana Mansell, Director of Financing.

KMOS-TV
Sedalia-Warrensburg
Ch. 6

Licensee: Central Missouri State University, Warrensburg, MO 64093.

Studio: Wood Bldg., CMSU Campus, Warrensburg, MO 64093.

Telephone: 816-543-4155. Fax: 816-543-8863.

Technical Facilities: Channel No. 6 (82-88 MHz). Authorized power: 100-kw max. & 97.7-kw horizontal visual, 22-kw aural. Antenna: 770-ft. above av. terrain, 797-ft. above ground, 1627-ft. above sea level.

Latitude	38°	44'	47"
Longitude	93°	16'	30"

Transmitter: 2.4-mi. NW of Sedalia.

Multichannel TV Sound: Stereo only.

Satellite Earth Station: Collins, 10-meter; Collins receivers.

FM Affiliate: KCMW-FM, 100-kw, 90.9 MHz (No. 215), 410-ft.

Ownership: Central Missouri State U. Board of Regents.

Began Operation: July 8, 1954 as commercial station. Sale to Jefferson Television Co. (KRCG, Jefferson City) approved by FCC July 26, 1961. Sale to Cook Paint & Varnish Co. by Milton J. Hinlein and associates approved by FCC December 23, 1958 (Television Digest, Vol. 14:50). For sale to Mid-America TV by Jefferson Television, see KRCG, Jefferson City, MO. Sale to present owner approved by FCC June 28, 1978.

Represented (legal): Fisher, Wayland, Cooper & Leader.

Represented (engineering): D. L. Markley & Associates Inc.

Personnel:

Donald W. Peterson, Director of Broadcasting Services.
Trina Cutter, Programming & Production Manager.
Linda Barnes, Business Manager.
Michael O'Keefe, Program Services Manager.
Dan Davis, Chief Engineer.
Key Ivy, Producer.
Fred Hunt, Operations Coordinator.
Mark A. Pearce, Underwriting Coordinator.
Twyla Summer, Public Information & Traffic.

KOZK
Springfield
Ch. 21

Licensee: Ozark Public Television, Box 21, Springfield, MO 65801.

Studio: 821 N. Washington St., Springfield, MO 65802.

Telephone: 417-865-2100.

Technical Facilities: Channel No. 21 (512-518 MHz). Authorized power: 1410-kw max. & 537-kw horizontal visual, 141-kw max. & 53.7-kw horizontal aural. Antenna: 1790-ft. above av. terrain, 1665-ft. above ground, 3574-ft. above sea level.

Latitude	37°	13'	08"
Longitude	92°	56'	56"

Transmitter: State Hwy. FF, near Fordland.

Satellite Earth Station: Collins, 10-meter.

Ownership: Ozark Public Telecommunications Inc. Bill Camer, Chmn.

Began Operation: January 20, 1975.

Represented (legal): Dow, Lohnes & Albertson.

Personnel:

George Freeman, President & General Manager.
William Ellis, Director of Engineering.
Allen Weatherly, Program Director.

KETC
St. Louis
Ch. 9

Licensee: St. Louis Regional Educational & Public TV Commission, 6996 Millbrook Blvd., St. Louis, MO 63130.

Studio: 6996 Millbrook Blvd., St. Louis, MO 63130.

Telephone: 314-725-2460. Fax: 314-726-0677.

Technical Facilities: Channel No. 9 (186-192 MHz). Authorized power: 295-kw visual, 29.5-kw aural. Antenna: 1078-ft. above av. terrain, 1073-ft. above ground, 1648-ft. above sea level.

Latitude	38°	28'	56"
Longitude	90°	23'	53"

Transmitter: Hageman & Butler Hill Rd.

Multichannel TV Sound: Stereo only.

Satellite Earth Station: Collins, 10-meter; Collins receivers.

Ownership: St. Louis Regional Educational & Public TV Commission. Milton Wilkins, Chmn.; Stephen Loeb, Vice Chmn.; Sally Johnston, Secy.; Michael Scharf, Treas.

Began Operation: September 20, 1954.

Represented (legal): Dow, Lohnes & Albertson.

Personnel:

Michael Hardgrove, President & Chief Executive Officer.
Ted Garcia, Executive Vice President & Chief Operating Officer.
Thomas Jackson, Senior Vice President, Development.
Wilma R. Matta, Vice President, Administration & Chief Financial Officer.

Montana

KUSM
Bozeman
Ch. 9

Licensee: Montana State University, President's Office, Bozeman, MT 59717.

Studio: Visual Communications Bldg., MSU, Bozeman, MT 59717.

Telephone: 406-994-3437. Fax: 406-994-2893.

Technical Facilities: Channel No. 9 (186-192 MHz). Authorized power: 3.3-kw visual, 0.34-kw aural. Antenna: Minus 340-ft. above av. terrain, 141-ft. above ground, 5009-ft. above sea level.

Public/ETV Stations—Montana

Latitude 45° 40' 00"
Longitude 111° 03' 10"

Transmitter: Hedges Hall South, MSU campus.

Satellite Earth Station: Transmit/receive Satcom Technologies, 5-meter Ku-band; W/A-Com, Scientific-Atlanta receivers.

Ownership: Montana State University.

Began Operation: October 1, 1984.

Personnel:

Jack Hyyppa, Station Manager.
Ronn Guestson, Program Director.
Joe Pastori, Promotion Director.
Ardyce Jaffe, Business Manager.
Dean Lawver, Chief Engineer.

Nebraska

KTNE-TV Alliance

Ch. 13

(Satellite of separately-owned KUON-TV, Lincoln, NE)

Licensee: Nebraska Educational Telecommunications Commission.

Studio: See KUON-TV, Lincoln.

Telephones: 402-472-3611; 308-262-1138. Fax: 402-472-1785.

Technical Facilities: Channel No. 13 (210-216 MHz). Authorized power: 316-kw visual, 31.6-kw aural. Antenna: 1542-ft. above av. terrain, 1499-ft. above ground, 5749-ft. above sea level.

Latitude 41° 50' 24"
Longitude 103° 03' 18"

Transmitter: 4.5-mi. ESE of Angora, NE.

Multichannel TV Sound: Stereo and separate audio program.

FM Affiliate: KTNE-FM 91.1 MHz.

Ownership: Nebraska Educational Telecommunications Commission. See KYNE-TV, Omaha.

Began Operation: September 7, 1966.

Represented (legal): Dow, Lohnes & Albertson.

Personnel:

William Clark, Transmitter Supervisor.

KMNE-TV Bassett

Ch. 7

(Satellite of separately-owned KUON-TV, Lincoln, NE)

Licensee: Nebraska Educational Telecommunications Commission.

Studio: See KUON-TV, Lincoln.

Telephone: 402-684-3850. Fax: 402-472-1785.

Technical Facilities: Channel No. 7 (174-180 MHz). Authorized power: 316-kw visual, 31.6-kw aural. Antenna: 1487-ft. above av. terrain, 1474-ft. above ground, 4000-ft. above sea level.

Latitude 42° 20' 04.70"
Longitude 99° 29' 01.10"

Transmitter: 17-mi. S & 2-mi. E of Bassett.

Satellite Earth Station: Vertex, 7.2-meter C-band.

FM Affiliate: KMNE-FM, 90.3 MHz.

Ownership: Nebraska Educational Telecommunications Commission. See KYNE-TV, Omaha.

Began Operation: September 1, 1967.

Represented (legal): Dow, Lohnes & Albertson.

Personnel:

Richard Nelson, Transmitter Supervisor.

KHNE-TV Hastings

Ch. 29

(Satellite of separately-owned KUON-TV, Lincoln, NE)

Licensee: Nebraska Educational Telecommunications Commission.

Studio: See KUON-TV, Lincoln.

Telephone: 402-694-3970. Fax: 402-472-1785.

Technical Facilities: Channel No. 29 (560-566 MHz). Authorized power: 1568-kw visual, 156.8-kw aural. Antenna: 1216-ft. above av. terrain, 1238-ft. above ground, 3049-ft. above sea level.

Latitude 40° 46' 16.50"
Longitude 98° 05' 21.90"

Transmitter: 3.5-mi. E of Giltner, NE.

Multichannel TV Sound: Stereo and separate audio program.

Satellite Earth Station: Vertex, 7.2-meter C-band; Standard Electronics receivers.

FM Affiliate: KHNE-FM 89.1 MHz.

Ownership: Nebraska Educational Telecommunications Commission. See KYNE-TV, Omaha.

Began Operation: November 18, 1968.

Personnel:

William Strong, Transmitter Supervisor.

KLNE-TV Lexington

Ch. 3

(Satellite of separately-owned KUON-TV, Lincoln, NE)

Licensee: Nebraska Educational Telecommunications Commission.

Studio: See KUON-TV, Lincoln.

Telephones: 308-337-2311; 402-472-3611. Fax: 402-472-1785.

Technical Facilities: Channel No. 3 (60-66 MHz). Authorized power: 100-kw visual, 10-kw aural. Antenna: 1062-ft. above av. terrain, 1065-ft. above ground, 3449-ft. above sea level.

Latitude 40° 23' 05"
Longitude 99° 27' 30"

Transmitter: 6-mi. SW of Holdrege, NE on U.S. Rte. 6.

Multichannel TV Sound: Stereo and separate audio program.

Satellite Earth Station: Vertex, 7.2-meter C-band; Standard Electronics receivers.

FM Affiliate: KLNE-FM, 88.7 MHz.

Ownership: Nebraska Educational Telecommunications Commission. See KYNE-TV, Omaha.

Began Operation: September 6, 1965.

Personnel:

Robert Sander, Transmitter Supervisor.

KUON-TV

Lincoln

Ch. 12

Licensee: University of Nebraska, Box 83111, Lincoln, NE 68501.

Studio: 1800 N. 33rd, Lincoln, NE 68503.

Telephone: 402-472-3611. **Fax:** 402-472-1785.

Technical Facilities: Channel No. 12 (204-210 MHz). Authorized power: 316-kw visual, 31.6-kw aural. Antenna: 825-ft. above av. terrain, 874-ft. above ground, 2049-ft. above sea level.

Latitude	41°	08'	18.10"
Longitude	96°	27'	19.20"

Transmitter: 1.25-mi. W, 3-mi. N of Memphis, NE.

Satellite Earth Stations: Transmit/receive Andrew, 10-meter C-band; Vertex, 10-meter C-band; Vertex, 8.1-meter Ku-band; Andrew, 5.6-meter Ku-band; Scientific-Atlanta, Standard Components receivers.

FM Affiliate: KUCV, 18.5-kw, 90.9 MHz.

Ownership: University of Nebraska. KUON-TV is repeated by the separately-owned stations licensed to the Nebraska Educational Telecommunications Commission.

Began Operation: November 1, 1954.

Represented (legal): Dow, Lohnes & Albertson; Cline, Williams, Wright & Johnson Lincoln.

Personnel:

- Jack G. McBride, Network General Manager.
- Ron Hull, Associate General Manager.
- Lee Rockwell, Assistant General Manager, Educational Telecommunications.
- Steve Lenzen, National Sales Manager.
- William R. Ramsay, Director, Engineering & Technical Services.
- Bill Ganzel, News Director.
- Gene Bunge, Program Director.
- Lamoine Cacek, Videotape Librarian.
- Verle Finke, Production & Operations Manager.
- Kathryn Stephens, Promotion Director.
- Don Gill, Development Director.
- Paul Sautter, Transmitter Supervision.
- Lisa Good, Underwriting Manager.

KRNE-TV

Merriman

Ch. 12

(Satellite of separately-owned KUON-TV, Lincoln, NE)

Licensee: Nebraska Educational Telecommunications Commission.

Studio: See KUON-TV, Lincoln.

Telephone: 308-684-3300.

Technical Facilities: Channel No. 12 (204-210 MHz). Authorized power: 316-kw visual, 31.6-kw aural. Antenna: 1066-ft. above av. terrain, 1029-ft. above ground, 4567-ft. above sea level.

Latitude	42°	40'	37.90"
Longitude	101°	42'	35.50"

Transmitter: 17-mi. S of Merriman.

Multichannel TV Sound: Stereo and separate audio program.

Satellite Earth Station: Vertex, 7.2-meter C-band.

FM Affiliate: KRNE-FM, 91.5 MHz.

Ownership: Nebraska Educational Telecommunications Commission. See KYNE-TV, Omaha.

Began Operation: December 9, 1968.

Personnel:

- Richard Byram, Transmitter Supervisor.

KXNE-TV

Norfolk

Ch. 19

(Satellite of separately-owned KUON-TV, Lincoln, NE)

Licensee: Nebraska Educational Telecommunications Commission.

Studio: See KUON-TV, Lincoln.

Telephone: 402-585-4537. **Fax:** 402-472-1785.

Technical Facilities: Channel No. 19 (500-506 MHz). Authorized power: 1700-kw max. visual, 170-kw max. aural. Antenna: 1142-ft. above av. terrain, 1053-ft. above ground, 2835-ft. above sea level.

Latitude	42°	14'	15"
Longitude	97°	16'	41"

Transmitter: Hwy. 98, 5-mi. SW of Carroll.

Multichannel TV Sound: Stereo and separate audio program.

Satellite Earth Station: Vertex, 7.2-meter C-band; Standard Components receivers.

FM Affiliate: KXNE-FM, 89.3 MHz.

Ownership: Nebraska Educational Telecommunications Commission. See KYNE-TV, Omaha.

Began Operation: November 10, 1967.

Personnel:

- Tom Guilliam, Transmitter Supervisor.

KPNE-TV

North Platte

Ch. 9

(Satellite of separately-owned KUON-TV, Lincoln)

Licensee: Nebraska Educational Telecommunications Commission.

Studio: See KUON-TV, Lincoln.

Telephone: 308-386-4415.

Technical Facilities: Channel No. 9 (186-192 MHz). Authorized power: 316-kw visual, 31.6-kw aural. Antenna: 1020-ft. above av. terrain, 1006-ft. above ground, 4216-ft. above sea level.

Latitude	41°	01'	21"
Longitude	101°	09'	13"

Transmitter: Rte. 25, 11-mi. S of Sutherland, NE.

Satellite Earth Station: Vertex, 7.2-meter C-band.

FM Affiliate: KPNE-FM, 91.7 MHz.

Ownership: Nebraska Educational Telecommunications Commission. See KYNE-TV, Omaha.

Began Operation: September 12, 1966.

Personnel:

- Robert Olson, Transmitter Supervisor.

KYNE-TV

Omaha

Ch. 26

Licensee: Nebraska Educational Telecommunications Commission,

Studio: U. of Nebraska at Omaha campus, Omaha

Telephones: 402-554-2516; 402-472-3611.

Technical Facilities: Channel No. 26 (542-548 MHz). Authorized power: 520.36-kw visual, 52.04-kw aural. Antenna: Circularly polarized, 425-ft. above av. terrain, 395-ft. above ground, 1546-ft. above sea level.

Public/ETV Stations—Nebraska

Latitude 41° 15' 28"
Longitude 96° 00' 32"

Transmitter: U. of Nebraska at Omaha Campus.

Ownership: Nebraska Educational Telecommunications Commission. Dr. Vance Rogers, Chmn.; Jack McBride, Secy.-Treas.

Began Operation: October 19, 1965.

Personnel:

Howard Lowe, General Manager.
Barry Anderson, Development Director.
Larry Hanson, Transmitter Supervisor.

Nevada

KLVX
Las Vegas
Ch. 10

Licensee: Clark County School District, 2832 E. Flamingo Rd., Las Vegas, NV 89121.

Studio: 4210 Channel 10 Dr., Las Vegas, NV 89119.

Telephone: 702-737-1010.

Technical Facilities: Channel No. 10 (192-198 MHz). Authorized power: 294-kw visual, 35.5-kw aural. Antenna: 1220-ft. above av. terrain, 176-ft. above ground, 3526-ft. above sea level.

Latitude 36° 00' 28"
Longitude 115° 00' 22"

Transmitter: 2-mi. SW of Henderson, NV.

Multichannel TV Sound: Stereo and separate audio program.

Satellite Earth Stations: Transmit/receive Vertex, 6.1-meter Ku-band; Andrew, 10-meter C-band; Andrew, 6.1-meter Ku-band; Collins receivers.

Ownership: Clark County School District.

Began Operation: March 25, 1968.

Represented (legal): Wiley, Rein & Fielding.

Represented (engineering): Hammett & Edison Inc.

Personnel:

Thomas Axtell, General Manager.
Larry Ciecalone, Production & Operations Manager.
Ruth Uhls, Program & Promotion Manager.
Martin Vodovoz, Chief Television Engineer.
Lee Winston, Community Affairs Manager.
Beverly Carlino Banta, Development Manager.
Gloria Sizemore, Business Manager.

KNPB
Reno
Ch. 5

Licensee: Channel 5 Public Broadcasting Inc., Box 14730, Reno, NV 89507.

Studio: College of Education Bldg., Evan St., Reno, NV 89507.

Telephone: 702-784-4555. Fax: 702-784-1438.

Technical Facilities: Channel No. 5 (76-82 MHz). Authorized power: 5.02-kw visual, 1-kw aural. Antenna: 465-ft. above av. terrain, 99-ft. above ground, 5506-ft. above sea level.

Latitude 39° 35' 01"
Longitude 119° 47' 52"

Transmitter: E peak of Red Peak, 4-mi. N of Reno Post Office.

Multichannel TV Sound: Stereo and separate audio program.

Satellite Earth Station: Vertex, 4.5-meter Ku-band.

Ownership: Channel 5 Public Broadcasting Inc.

Began Operation: September 29, 1983.

Represented (legal): Schwartz, Woods & Miller.

Personnel:

James R. Pagliarini, President & Chief Executive Officer.
Tom Werner, Chief Engineer.
Betsy Dickinson, Program Director.
Ron Smith, Marketing & Development Director.
Curt Daniels, Production Manager.

New Hampshire

WENH
Durham
Ch. 11

Licensee: University of New Hampshire, Box 1100, Durham, NH 03824.

Studio: Broadcast Center, Mast Rd., Durham, NH 03824.

Telephone: 603-868-1100. Fax: 603-868-7552.

Technical Facilities: Channel No. 11 (198-204 MHz). Authorized power: 316-kw visual, 36.1-kw aural. Antenna: 993-ft. above av. terrain, 447-ft. above ground, 1561-ft. above sea level.

Latitude 43° 10' 33"
Longitude 71° 12' 29"

Transmitter: Saddleback Mountain, Deerfield, NH.

Satellite Earth Stations: Andrew, 10-meter C-band; Vertex, 8.1-meter; Drake, Scientific-Atlanta, Standard Components receivers.

News Service: AP.

Ownership: University of New Hampshire. Dale F. Nitzschke, Pres.

Began Operation: July 6, 1959.

Represented (legal): Schwartz, Woods & Miller.

Personnel:

Arthur J. Singer, General Manager.
Stephen Baker, Director of Finance.
Marilyn Pennel, News Director.
Kelly Luoma, Program Manager.
John Wackman, Senior Producer/Director.
Linda Burroughs, Development Director.
Bill Humphreys, Production Manager.
Bob Ross, Director of Engineering.

WEKW-TV
Keene
Ch. 52

Licensee: University of New Hampshire, Box 1100, Durham, NH 03824.

Studio: See WENH, Durham.

Telephone: 603-868-1100. Fax: 603-868-7552.

Technical Facilities: Channel No. 52 (698-704 MHz). Authorized power: 60.3-kw max. visual, 6.03-kw aural. Antenna: 1080-ft. above av. terrain, 476-ft. above ground, 1993-ft. above sea level.

Latitude 43° 02' 00"
Longitude 72° 22' 04"

Holds CP for change to 94.5-kw max. visual. BPET-890803KE.

Transmitter: Derry Hill, 8-mi. NNW of Keene.

Ownership: University of New Hampshire.

Began Operation: May 21, 1968.

Personnel: See WENH, Durham.

WLED-TV

Littleton

Ch. 49

(Satellite of WENH, Durham, NH)

Licensee: University of New Hampshire, Box 1100, Durham, NH 03824.

Studio: See WENH, Durham.

Telephone: 603-868-1100. **Fax:** 603-868-7552.

Technical Facilities: Channel No. 49 (680-686 MHz). Authorized power: 94-kw visual, 9.4-kw aural. Antenna: 1285-ft. above av. terrain, 443-ft. above ground, 2426-ft. above sea level.

Latitude	44°	21'	14"
Longitude	71°	44'	23"

Transmitter: 3.8-mi. NE of Littleton-Mann Hill.

Ownership: University of New Hampshire.

Began Operation: February 8, 1968.

Personnel: See WENH, Durham.

New Jersey

WNJS

Camden

Ch. 23

Licensee: New Jersey Public Bcstg. Authority, Front & Stockton Sts., CN 777, Trenton, NJ 08625-0777.

Studio: See WNJT, Trenton.

Telephone: 609-777-5000. **Fax:** 609-633-2920.

Technical Facilities: Channel No. 23 (524-530 MHz). Authorized power: 2323-kw max. & 813-kw horizontal visual, 361.4-kw max. & 126-kw horizontal aural. Antenna: 890-ft. above av. terrain, 937-ft. above ground, 1049-ft. above sea level.

Latitude	39°	43'	41"
Longitude	74°	50'	39"

Transmitter: Church Ave. N of Chew Rd., Waterford Works, Waterford Twp.

Multichannel TV Sound: Stereo and separate audio program.

Ownership: New Jersey Public Broadcasting Authority.

Began Operation: October 23, 1972.

Personnel: See WNJT, Trenton.

WNJN

Montclair

Ch. 50

Licensee: New Jersey Public Bcstg. Authority.

Studio: See WNJT, Trenton.

Telephone: 609-777-5000. **Fax:** 609-777-2920.

Technical Facilities: Channel No. 50 (686-692 MHz). Authorized power: 2094-kw max. & 882.9-kw horizontal visual, 314-kw max. & 132.4-kw horizontal aural. Antenna: 803-ft. above av. terrain, 656-ft. above ground, 1049-ft. above sea level.

Latitude	40°	51'	53"
Longitude	74°	12'	03"

Holds CP for change to 5000-kw max. visual, 797-ft. above av. terrain, 607-ft. above ground, 1001-ft. above sea level, transmitter to Clover Rd., Little Falls. BPET-891219KE.

Transmitter: Montclair State College, Little Falls.

Multichannel TV Sound: Stereo and separate audio program.

Ownership: New Jersey Public Broadcasting Authority.

Began Operation: June 2, 1973.

Represented (legal): Schwartz, Woods & Miller.

Personnel: See WNJT, Trenton.

WNJB

New Brunswick

Ch. 58

Licensee: New Jersey Public Bcstg. Authority.

Studio: See WNJT, Trenton.

Telephone: 609-777-5000. **Fax:** 609-777-2920.

Technical Facilities: Channel No. 58 (734-740 MHz). Authorized power: 1320-kw max. visual, 198-kw max. aural. Antenna: 726-ft. above av. terrain, 375-ft. above ground, 923-ft. above sea level.

Latitude	40°	37'	17"
Longitude	74°	30'	15"

Transmitter: 7 Geiger Lane, Warren Twp.

Multichannel TV Sound: Stereo and separate audio program.

Ownership: New Jersey Public Broadcasting Authority.

Began Operation: June 2, 1973.

Personnel: See WNJT, Trenton.

WNJT

Trenton

Ch. 52

Licensee: New Jersey Public Bcstg. Authority, CN 777, Front & Stockton Sts., Trenton, NJ 08625-0777.

Studios: Front & Stockton Sts., CN 777, Trenton, NJ 08625-0777; 50 Park Place, Newark, NJ 07102.

Telephone: 609-530-5252.

Technical Facilities: Channel No. 52 (698-704 MHz). Authorized power: 1950-kw max. visual, 288-kw max. aural. Antenna: 889-ft. above av. terrain, 932-ft. above ground, 1004-ft. above sea level.

Latitude	40°	16'	58"
Longitude	74°	41'	11"

Transmitter: 3260 Brunswick Pike, Rte. 1, Lawrence Twp.

Multichannel TV Sound: Stereo and separate audio program.

Satellite Earth Stations: Andrew, 10-meter C-band; Microdyne, 4.5-meter Ku & C-band; Standard Communications, Chapparral receivers.

News Services: AP, Dow Jones, National Business Wire.

Ownership: New Jersey Public Broadcasting Authority. Robert Berkowitz, Chmn.

Began Operation: April 5, 1971.

Represented (legal): Schwartz, Woods & Miller.

Personnel:

- George Hoover, General Manager.
- Larry Holden, Director of TV Broadcasting.
- Walter Freas, Director of Educational Services.
- Larry H. Will, Assistant Director of Engineering.
- William Jobs, Director of News & Public Affairs.

Public/ETV Stations—New Jersey

Stan Fleming, Physical Plant & Assets Engineer.
Bob Barnett, Equal Opportunity Employment Officer.
Karen Spencer, Acting Director of Development.
Linda Tesauro, Director of Underwriting.
Jeff Friedman, Production Manager.
Susan Swords, Communications Director.
David Crump, Finance Director.

New Mexico

KAZQ

Albuquerque

Ch. 32

Licensee: Alpha-Omega Bcstg. of Albuquerque Inc., 4501 Montgomery NE, Albuquerque, NM 87109.

Studio: 4501 Montgomery NE, Albuquerque, NM 87110.

Telephone: 505-884-8355. Fax: 505-883-1229.

Technical Facilities: Channel No. 32 (578-584 MHz). Authorized power: 41.18-kw max. visual, 1.72-kw max. aural. Antenna: 4057-ft. above av. terrain, 61-ft. above ground, 10,682-ft. above sea level.

Latitude	35°	12'	51"
Longitude	106°	27'	01"

Transmitter: Sandia Crest, Albuquerque.

Ownership: Alpha-Omega Bcstg. of Albuquerque Inc.

Began Operation: October 12, 1987.

Represented (legal): John H. Midlen Jr.

Represented (engineering): RJ Communications.

Personnel:

Raymond L. Franks Jr., President.
Brenton Franks, General Manager.
Rob Rumseyer, Chief Engineer.
Ron Romero, Promotion Director.

KNME-TV

Albuquerque

Ch. 5

Licensee: Regents of U. of New Mexico & Board of Education of the City of Albuquerque, Albuquerque, NM 87102.

Studio: 1130 University Blvd. NE, Albuquerque, NM 87102.

Telephone: 505-277-2121. Fax: 505-277-6904.

Technical Facilities: Channel No. 5 (76-82 MHz). Authorized power: 26.9-kw visual, 3.95-kw aural. Antenna: 4230-ft. above av. terrain, 199-ft. above ground, 10,839-ft. above sea level.

Latitude	35°	12'	44"
Longitude	106°	26'	57"

Transmitter: Sandia Crest, 13-mi. NE of Albuquerque.

Satellite Earth Stations: Transmit/receive Andrew, 10-meter C-band & Vertex, 8.1-meter Ku-band; SatCom, 9.2-meter C-band; Andrew, 4.6-meter Ku-band; Microdyne, Scientific-Atlanta, Standard Agile Omni receivers.

Ownership: Regents of the University of New Mexico & Board of Education of the City of Albuquerque.

Began Operation: May 1, 1958.

Represented (legal): Dow, Lohnes & Albertson.

Personnel:

Jon Cooper, General Manager.
John Morand, Director of Engineering.

Shirley Casados, Program Director.
Joan Rebecchi, Advertising & Promotion Manager.
Joe Miera, Director, Business Affairs.
Martha Day, Development Manager.
Chris Johnson, Operations Director.

KRWG-TV

Las Cruces

Ch. 22

Licensee: Regents of New Mexico State University, Box 30001, Las Cruces, NM 88003.

Studio: New Mexico State U., Dept. TV 22, Las Cruces, NM 88003.

Telephone: 505-646-2222. Fax: 505-646-1924.

Technical Facilities: Channel No. 22 (518-524 MHz). Authorized power: 1450-kw visual, 145-kw aural. Antenna: 450-ft. above av. terrain, 403-ft. above ground, 4847-ft. above sea level.

Latitude	32°	15'	23.80"
Longitude	106°	58'	33.70"

Transmitter: 0.5-mi. S of U.S. Hwy. 70-80, 12-mi. W of Las Cruces.

Satellite Earth Station: Collins, 10-meter Ku & C-band; Standard Communications receivers.

News Service: AP.

Ownership: Regents of New Mexico State University.

Began Operation: June 29, 1973.

Represented (legal): Dow, Lohnes & Albertson.

Personnel:

Ronald Salak, General Manager.
Carl Natone, Chief Engineer.
Gary Worth, News Director.
James Ficklin, Program Manager.
Edith Treadwell, Promotion Director.
Nancy Kosik, Development Director.
J. D. Jarvis, Production Manager.

KENW

Portales

Ch. 3

Licensee: Regents of Eastern New Mexico University, KENW, Portales, NM 88130.

Studio: Eastern New Mexico U. Campus, Portales, NM 88130.

Telephone: 505-562-2112. Fax: 505-562-2590.

Technical Facilities: Channel No. 3 (60-66 MHz). Authorized power: 100-kw visual, 20-kw aural. Antenna: 1150-ft. above av. terrain, 1083-ft. above ground, 5549-ft. above sea level.

Latitude	33°	33'	18.50"
Longitude	103°	39'	02.70"

Transmitter: Approx. 10-mi. N of Caprock, NM.

Satellite Earth Station: Collins, 10-meter; Microdyne, Rockwell receivers.

News Service: CNN.

Ownership: Eastern New Mexico University. Gari Fails, Chmn., Board of Regents; Dr. Everett Frost, Pres.

Began Operation: September 1, 1974.

Personnel:

Duane W. Ryan, Director of Broadcasting.
Jim Zupancic, Associate Director of Broadcasting & Business Manager.
John Johnson, Director of Broadcast Engineering.
Clyde R. Powell, Director of Instructional Television.
Rick Iler, News Director.
Linda Stefanovic, Program Director.

Jan Smartnick, Development Director.
Don Criss, Community Relations & Production Director.

New York

WMHQ

Albany-Schenectady

Ch. 45

Licensee: WMHT Educational Telecommunications, 17 Fern Ave., Schenectady, NY 12306.

Studio: See WMHT, Schenectady-Albany, NY.

Telephone: 518-356-1700. Fax: 518-356-0173.

Technical Facilities: Channel No. 45 (656-662 MHz). Authorized power: 2950-kw max. visual, 295-kw max. aural. Antenna: 1110-ft. above av. terrain, 151-ft. above ground, 1961-ft. above sea level.

Latitude	42°	37'	37"
Longitude	74°	00'	40"

Transmitter: 0.2-mi. W of Pinnacle Rd., approx. 1-mi. S of intersection with Beaver Dam Rd.

Satellite Earth Stations: Andrew, 10-meter; Comtech, 3.8-meter; Scientific-Atlanta, Standard Agile Omni receivers.

FM Affiliate: WHMT-FM, 11-kw, 89.1 MHz (No. 206), 915 ft.

News Service: AP.

Ownership: WMHT Educational Telecommunications.

Began Operation: December 3, 1984 as commercial station. Sale of control to U. Bertram Ellis Jr. approved by FCC July 3, 1986 but not consummated. Sale by Union Street Video Inc., Debtor-in-Possession, to present owner approved by FCC July 24, 1987 (Television Digest, Vol 27:22). Suspended operation July 31, 1991. Resumed operation September 27, 1993.

Represented (legal): Schwartz, Woods & Miller.

Personnel: See WMHT, Schenectady-Albany-Troy.

WSKG

Binghamton

Ch. 46

Licensee: WSKG Public Telecommunications Council, Box 3000, Binghamton, NY 13902.

Studio: 601 Gates Rd., Vestal, NY 13850.

Telephone: 607-729-0100. Fax: 607-729-7328.

Technical Facilities: Channel No. 46 (662-668 MHz). Authorized power: 600-kw visual, 60-kw aural. Antenna: 1230-ft. above av. terrain, 934-ft. above ground, 2559-ft. above sea level.

Latitude	42°	03'	22"
Longitude	75°	56'	33"

Transmitter: Ingraham Hill Rd., Binghamton, NY.

Satellite Earth Stations: Andrew, 4.5-meter C-band; Comtech, 3.8-meter C-band; Standard Communications, Texscan receivers.

FM Affiliate: WSKG-FM, 10-kw, 89.3 MHz (No. 207), 942-ft.

News Services: AP, NPR.

Ownership: WSKG Public Telecommunications Council. Robert Ivers, Chmn.

Began Operation: May 12, 1968.

Represented (legal): Dow, Lohnes & Albertson.

Personnel:
Michael Ziegler, President & Chief Executive Officer.

1995 Edition

Manfred Edwards, Senior Vice President & Chief Financial Officer.
June M. Smith, Senior Vice President & Chief Operating Officer.
Susan Lee, Vice President, Development.
Faith Rogow, Director, Education & Community Outreach.
Mark Polovick, Associate Vice President, Engineering.
Gary Reinbolt, Associate Vice President, Operations.
Katherine Bacon, Manager of Corporate Communications.
Peter Iglinski, News Coordinator.
Donna Hill, Director of Radio Broadcasting.
Jodi Hynes-Miller, Special Gifts Manager.

WNED-TV

Buffalo

Ch. 17

Licensee: Western New York Public Bcstg. Association, Box 1263, Buffalo, NY 14240.

Studio: 184 Barton St., Buffalo, NY 14213.

Telephone: 716-881-5000. Fax: 716-881-6127.

Technical Facilities: Channel No. 17 (488-494 MHz). Authorized power: 2500-kw max. & 1778-kw horizontal visual, 250-kw max. & 177.8-kw horizontal aural. Antenna: 999-ft. above av. terrain, 1008-ft. above ground, 1541-ft. above sea level.

Latitude	43°	01'	48"
Longitude	78°	55'	15"

Transmitter: 0.6-mi. NNE of intersection of Whitehaven & Harvey Rds., Grand Island.

Multichannel TV Sound: Stereo and separate audio program.

AM Affiliate: WNED, 5-kw, 970 kHz.

FM Affiliate: WNED-FM, 105-kw, 94.5 MHz (No. 233), 710-ft.

Ownership: Western New York Public Bcstg. Association. Urban J. Pauly, Chmn.

Began Operation: March 30, 1959 under STA using facilities of off-air WBUF (Ch. 17) until May 29, 1959. Resumed operation October 19, 1959.

Represented (legal): Schwartz, Woods & Miller.

Represented (engineering): John F. X. Browne & Associates Inc.

Personnel:

J. Michael Collins, President & Chief Executive Officer.
Anthony P. Buttino, Vice President, Television.
Susan W. Hayes, Vice President, Development & Publicity.
Michael G. Sutton, Vice President, Finance & Business Affairs.
Paul Hartman, Vice President, Special Projects & Planning.
Richard Daly, Vice President, Radio.
David R. Cady, Executive Producer.
Jonathan E. Herrington, Director of Engineering.
Dick Hanratty, Program Director.
Debra Beller, Promotion Director.
Wilbur L. George, Production Manager.
Cindy Munschauer, Development Director.

WNEQ-TV

Buffalo

Ch. 23

Licensee: Western New York Public Bcstg. Association, Box 1263, Buffalo, NY 14240.

Studio: See WNED-TV, Buffalo.

Mailing Address: Box 1263, Buffalo, NY 14240.

Telephone: 716-845-7000. Fax: 716-845-7036.

Technical Facilities: Channel No. 23 (524-530 MHz). Authorized power: 957-kw max. visual, 95.7-kw max. aural. Antenna: 1007-ft. above av. terrain, 1017-ft. above ground, 1582-ft. above sea level.

Latitude	43°	01'	48"
Longitude	78°	55'	15"

Transmitter: 0.6-mi. NNE of intersection of Whitehaven & Harvey Rds., Grand Island.

Public/ETV Stations—New York

Satellite Earth Station: Andrew, 10-meter C-band; Scientific-Atlanta, Standard Communications receivers.

AM Affiliate: WNET, 970 kHz.

FM Affiliate: WNET-FM, 105 kw, 94.5 MHz (No. 233), 710-ft.

News Services: AP, UPI.

Ownership: Western New York Public Bcstg. Association.

Began Operation: May 13, 1987.

Represented (legal): Schwartz, Woods & Miller.

Personnel: See WNET-TV, Buffalo.

WLIW Garden City Ch. 21

Licensee: Long Island ETV Council Inc., 1425 Old Country Rd., Box 21, Plainview, NY 11803.

Studio: Channel 21 Dr., Plainview, NY 11803-5015.

Telephone: 516-367-2100. Fax: 516-454-8924.

Technical Facilities: Channel No. 21 (512-518 MHz). Authorized power: 1150-kw max. & 562-kw horizontal visual, 115-kw horizontal aural. Antenna: 400-ft. above av. terrain, 324-ft. above ground, 560-ft. above sea level.

Latitude	40°	47'	19"
Longitude	73°	27'	09"

Transmitter: Channel 21 Dr., Plainview.

Satellite Earth Station: Vertex, 6.1-meter Ku-band.

Ownership: Long Island ETV Council Inc. Robert P. Quinn, Chmn.

Began Operation: January 14, 1969.

Represented (legal): Schwartz, Woods & Miller.

Represented (engineering): Aster Associates.

Personnel:

Terrel Cass, President & General Manager.
Christopher Funkhouser, Director of Programming.
Ronni Amster, Director of Development.
Lydia Coppola, Director of Finance.
Tom D'Agostino, Director of Engineering.
Susan Avers Klein, Public Information Manager.
Roy Hammond, Director of Production Projects.

WNYC-TV New York Ch. 31

Licensee: City of New York: WNYC Communications Group, 26th Floor, Municipal Bldg., 1 Centre St., New York, NY 10007.

Studio: Municipal Bldg., 1 Centre St., New York, NY 10007.

Telephone: 212-669-7800. Fax: 212-669-8986.

Technical Facilities: Channel No. 31 (572-578 MHz). Authorized power: 2800-kw visual, 280-kw aural. Antenna: 1560-ft. above av. terrain, 1584-ft. above ground, 1596-ft. above sea level.

Latitude	40°	42'	43"
Longitude	74°	00'	49"

Transmitter: One World Trade Center.

AM Affiliate: WNYC, 820 kHz.

FM Affiliate: WNYC-FM, 93.9 MHz.

News Services: AP, UPI.

Ownership: City of New York: WNYC Communications Group.

Began Operation: November 1, 1962.

Represented (legal): Arnold & Porter.

Personnel:

Steve Bauman, President.
Ernie E. Dachel, Vice President, Engineering & Operations.
Marsha Hahn, Chief Financial Officer & Director of Administration.
David Sit, Managing Director, TV.
Linda Morgan, Managing Director, Development.
John Platt, Director, Marketing & Communications.
Ted Manekin, Director, Membership.
John McCrory, Managing Director, Leased Time Programming & Cable Relations.
Paola Panzica, Director, Human Resources.

WNYE-TV New York Ch. 25

Licensee: Board of Education of City of New York, 110 Livingston St., Brooklyn, NY.

Studio: 112 Tillary St., Brooklyn, NY 11201.

Telephone: 718-935-4480. Fax: 718-855-8863.

Technical Facilities: Channel No. 25 (536-542 MHz). Authorized power: 2432-kw max. visual. Antenna: 1295-ft. above av. terrain, 1289-ft. above ground, 1339-ft. above sea level.

Latitude	40°	44'	54"
Longitude	73°	59'	10"

Requests CP for change to 658-kw max. visual, 709-ft. above av. terrain, 621-ft. above ground, 678-ft. above sea level, lat. 40° 41' 21", long. 73° 58' 37", transmitter to 29 Fort Greene Place, Brooklyn. BPET-920804KL.

Transmitter: 350 5th Ave., Empire State Building.

FM Affiliate: WNYE, 20-kw, 91.5 MHz (No. 218), 415-ft.

Ownership: Board of Education of City of New York.

Began Operation: April 3, 1967.

Represented (legal): Arnold & Porter.

Represented (engineering): Moffet, Larson & Johnson Inc.

Personnel:

Terence M. O'Driscoll, Station Manager.
Troy Holman, Chief Technical Supervisor.
Drew Anareotta, News Director.
Michael Fran, Program Director.
John Nolan, Production Manager.

WNET New York-Newark, New Jersey Ch. 13

Licensee: Educational Bcstg. Corp., 356 W. 58th St., New York, NY 10019.

Studio: 356 W. 58th St., New York, NY 10019.

Telephone: 212-560-2000. Fax: 212-582-3297.

Technical Facilities: Channel No. 13 (210-216 MHz). Authorized power: 58.9-kw max. & 42.7-kw horizontal visual, 7.94-kw aural. Antenna: Circularly polarized, 1637-ft. above av. terrain, 1726-ft. above ground, 1738-ft. above sea level.

Latitude	40°	42'	43"
Longitude	74°	00'	49"

Transmitter: One World Trade Center.

Multichannel TV Sound: Stereo and separate audio program.

Satellite Earth Station: Transmit/receive Collins, 10-meter C-band; Rockwell receivers.

News Service: AP.

Ownership: Educational Broadcasting Corp.

Began Operation: September 16, 1962.

Represented (legal): Leventhal, Senter & Lerman.

Represented (engineering): Smith & Powstenko.

Personnel:

Dr. William F. Baker, President & Chief Executive Officer.
 Ruth Ann Burns, Vice President, Director of Educational Resources Center.
 Harry Chancey, Vice President & Director, Program Services.
 Jonathan Oiken, Vice President & Director, Marketing, Membership & Communication.
 Paula Kerger, Vice President, Development.
 H. Melvin Ming, Vice President & Chief Administrative Officer.
 Fred Cotton, Chief Engineer.
 Edward Campo, Controller.

WNPI-TV

Norwood

Ch. 18

Licensee: St. Lawrence Valley ETV Council, 1056 Arsenal St., Watertown, NY 13601.

Studio: See WNPE-TV, Watertown.

Telephone: 315-782-3142. **Fax:** 315-780-2491.

Technical Facilities: Channel No. 18 (494-500 MHz). Authorized power: 666-kw max. & 556-kw horizontal visual, 100-kw max. & 83.4-kw horizontal aural. Antenna: 797-ft. above av. terrain, 732-ft. above ground, 1965-ft. above sea level.

Latitude	44°	29'	30"
Longitude	74°	51'	29"

Transmitter: Approx. 2.2-mi. ESE of Colton.

Ownership: St. Lawrence Valley ETV Council. See WNPE-TV, Watertown.

Began Operation: September 5, 1971.

Represented (engineering): Cohen, Dippell & Everist, P.C.

Personnel: See WNPE-TV, Watertown.

WCFE-TV

Plattsburgh

Ch. 57

Licensee: Mountain Lake Public Telecommunications Council, Plattsburgh, NY 12901.

Studio: 1 Sesame St., Plattsburgh, NY 12901.

Telephone: 518-563-9770. **Fax:** 518-561-1928.

Technical Facilities: Channel No. 57 (728-734 MHz). Authorized power: 800-kw max. visual, 80-kw max. aural. Antenna: 2431-ft. above av. terrain, 446-ft. above ground, 4096-ft. above sea level.

Latitude	44°	41'	43"
Longitude	73°	53'	00"

Transmitter: 3-mi. SE of Lyon Mountain Village.

Multichannel TV Sound: Stereo and separate audio program.

Satellite Earth Station: DH Satellite, 5-meter C-band; Standard Communications receivers.

FM Affiliate: WCFE-FM, 91.9 MHz.

Ownership: Mountain Lake Public Telecommunications Council. George R. Sherwin, Chmn.; Martin D. Mannix Jr., Vice Chmn.; Diana T. Nicholson, Vice Chmn.

Began Operation: March 6, 1977.

Represented (legal): Dow, Lohnes & Albertson.

Personnel:

Gerald K. Bates, President & General Manager.
 John Flanzer, Vice President & Program Manager.
 Joann Flick, Director, Educational & Community Services.

Charles Zarbo, Assistant Vice President & Chief Engineer.

Eileen T. Bougill, Director of Administration.

Janice La Fave, Public Information Coordinator.

Jane Ashley, Sales Associate.

Bill Asker, Director of Development.

WXXI-TV

Rochester

Ch. 21

Licensee: WXXI Public Broadcasting Council, Box 21, Rochester, NY 14601.

Studio: 280 State St., Rochester, NY 14614.

Telephone: 716-325-7500. **Fax:** 716-258-0339.

Technical Facilities: Channel No. 21 (512-518 MHz). Authorized power: 1230-kw max. & 912-kw horizontal visual, 123-kw max. & 91.2-kw horizontal aural. Antenna: 500-ft. above av. terrain, 345-ft. above ground, 1018-ft. above sea level.

Latitude	43°	08'	07.00"
Longitude	77°	35'	02.50"

Transmitter: Pinnacle Hill, Brighton, NY.

Multichannel TV Sound: Stereo and separate audio program.

Satellite Earth Stations: Andrew, 10-meter C-band; Comtech, 3.8-meter Ku-band; Collins, Standard Communications receivers.

AM Affiliate: WXXI, 5.5-kw, 1370 kHz, 200-ft.

FM Affiliate: WXXI-FM, 45-kw, 91.5 MHz (No. 218), 436-ft.

News Service: AP.

Ownership: WXXI Public Broadcasting Council. Robert E. Brown, Chmn.

Began Operation: September 6, 1966.

Represented (legal): Schwartz, Woods & Miller.

Represented (engineering): John F. X. Browne & Associates, P.C.

Personnel:

William J. Pearce, President & General Manager.

Deborah Onslow, Senior Vice President.

Nancy Brush, Vice President, Major & Deferred Giving.

Robert Owens, Television Program Manager.

Adele McCarthy, Manager of Promotion & Public Relations.

Judith Lemonceilli, Manager of Corporate Development & Special Events.

Mark Leonard, Director of Production.

John R. Bell, Manager, Broadcast Operations.

Jan Pazral, Chief Engineer.

WMHT

Schenectady-Albany-Troy

Ch. 17

Licensee: WMHT Educational Telecommunications, Box 17, Schenectady, NY 12301-0017.

Studio: 17 Fern Ave., Schenectady, NY 12306.

Telephone: 518-356-1700. **Fax:** 518-356-0173.

Technical Facilities: Channel No. 17 (488-494 MHz). Authorized power: 2630-kw max. visual, 263-kw max. aural. Antenna: 980-ft. above av. terrain, 271-ft. above ground, 1791-ft. above sea level.

Latitude	42°	38'	13"
Longitude	74°	00'	06"

Transmitter: Pinnacle Rd., RD 1, Voorheesville, Twp. of New Scotland, NY.

Multichannel TV Sound: Stereo and separate audio program.

Satellite Earth Stations: Andrew, 10-meter; Comtech, 3.8-meter; Scientific-Atlanta, Standard Agile Omni receivers.

FM Affiliate: WMHT-FM, 11-kw, 89.1 MHz (No. 206), 915-ft.

Public/ETV Stations—New York

News Service: AP.

Ownership: WMHT Educational Telecommunications. Charles Touhey, Chmn.; Matthew Bender IV, Vice Chmn.; William F. Bortis, Secy.; John J. Puig, Treas.

Began Operation: March 26, 1962.

Represented (legal): Schwartz, Woods & Miller.

Personnel:

Donn Rogosin, President & General Manager.
Tom Merklinger, Director of Television Operations.
Marianne Potter, Program Manager.
Elizabeth M. Hood, Director of Administration.
Glenda Bullock, Director of Public Relations.
Marianna Cunningham, Director of Radio.
Derk J. van Rijsewijk, Chief Operator.

WCNY-TV

Syracuse

Ch. 24

Licensee: Public Bcstg. Council of Central New York Inc, Box 2400, Syracuse, NY 13220-2400.

Studio: 506 Old Liverpool Rd., Liverpool, NY 13088.

Telephone: 315-453-2424. **Fax:** 315-451-8824.

Technical Facilities: Channel No. 24 (530-536 MHz). Authorized power: 2290-kw max. visual, 229-kw max. aural. Antenna: 1354-ft. above av. terrain, 783-ft. above ground, 2332-ft. above sea level.

Latitude	42°	56'	42"
Longitude	76°	01'	28"

Transmitter: Sweet & Sevier Rds., Pompey, NY.

Satellite Earth Station: Andrew, 10-meter C-band; Collins receivers.

FM Affiliate: WCNY-FM, 18.6 kw, 91.3 MHz (No. 217), 741-ft.

News Service: AP.

Ownership: The Public Bcstg. Council of Central New York Inc. Richard Konys, Chmn.; W. Carroll Coyne; 1st Vice Chmn.; Chester D. Amond, 2nd Vice Chmn.

Began Operation: December 20, 1965.

Represented (legal): Haley, Bader & Potts.

Represented (engineering): John F. X. Browne & Associates, P.C.

Personnel:

Richard W. Russell, President & Chief Executive Officer.
Hugh J. Cleland, Chief Engineer.
Carol Satchwell, Director of Educational Services.
Jack Neal, Director of Programming.
Paul Dunn, Director of Corporate Communications & Planning.
Tom Burton, Director of Development.
Bert Schmidt, Controller.

WNPE-TV

Watertown

Ch. 16

Licensee: St. Lawrence Valley ETV Council, 1056 Arsenal St., Watertown, NY 13601.

Studio: 1056 Arsenal St., Watertown, NY 13601.

Telephone: 315-782-3142. **Fax:** 315-782-2491.

Technical Facilities: Channel No. 16 (482-488 MHz). Authorized power: 618-kw max. & 525-kw horizontal visual, 123.6-kw max. & 105-kw horizontal aural. Antenna: 915-ft. above av. terrain, 939-ft. above ground, 2484-ft. above sea level.

Latitude	43°	51'	44"
Longitude	75°	43'	40"

Transmitter: State Rte. 194, 0.7-mi. SW of Pinckney Corners, near Watertown.

Satellite Earth Station: Collins, 10-meter; Collins receivers.

Ownership: St. Lawrence Valley ETV Council. Also operates WNPI-TV, Norwood, NY.

Began Operation: August 9, 1971.

Represented (legal): Schwartz, Woods & Miller.

Represented (engineering): Cohen, Dippell & Everist, P.C.

Personnel:

William J. Saiff Jr., President & General Manager.
Glenn H. Gough, Program Manager.
Janette Thune, Promotion Director.
Tim Hilts, Business Manager.
James W. Edwards, Chief Engineer.

North Carolina

WUNF-TV

Asheville

Ch. 33

(Programmed simultaneously with WUNC-TV, Chapel Hill)

Licensee: University of North Carolina.

Studio: See WUNC-TV, Chapel Hill.

Telephone: 919-549-7000. **Fax:** 919-549-7201.

Technical Facilities: Channel No. 33 (584-590 MHz). Authorized power: 1510-kw max. visual, 153-kw max. aural. Antenna: 2620-ft. above av. terrain, 339-ft. above ground, 6060-ft. above sea level.

Latitude	35°	25'	32"
Longitude	82°	45'	25"

Transmitter: Mount Pisgah, 16.7-mi. SW of Asheville.

Ownership: University of North Carolina.

Began Operation: September 11, 1967.

Personnel: See WUNC-TV, Chapel Hill.

WUNC-TV

Chapel Hill

Ch. 4

Licensee: University of North Carolina, Box 14900, Research Triangle Park, NC 27709-4900.

Studio: 10 T. W. Alexander Dr., Research Triangle Park, NC 27709.

Telephone: 919-549-7000. **Fax:** 919-549-7201.

Technical Facilities: Channel No. 4 (66-72 MHz). Authorized power: 100-kw visual, 20-kw aural. Antenna: 1017-ft. above av. terrain, 748-ft. above ground, 1496-ft. above sea level.

Latitude	35°	51'	59"
Longitude	79°	10'	01"

Holds CP for change to 1539-ft. above av. terrain, 1270-ft. above ground, 2018-ft. above sea level. BPET-920112KE.

Transmitter: Jones Ferry Rd. at Chatham & Orange County line, 6.5-mi. SSW of Chapel Hill.

Multichannel TV Sound: Stereo only.

Satellite Earth Stations: Andrew, 10-meter C-band; Vertex, 8.1-meter Ku-band; Collins receivers.

Ownership: University of North Carolina. C.D. Spangler Jr., Pres.

Began Operation: January 8, 1955.

Represented (legal): Schwartz, Woods & Miller.

Personnel:

Tom Howe, Director & General Manager.

William (Kip) Campbell, Director of Engineering.
 Larry G. Owen, Director of Administration.
 Chancy M. Kapp, Director of Grants.
 Camille Patterson, Development Director.
 Diana Hatch, Director of Communications.
 Diane Lucas, Programming Director.
 Bobby Royster, Director of Production.
 Harvey Arnold, Associate Director, Engineering.

WTVI
Charlotte
 Ch. 42

Licensee: Charlotte-Mecklenburg Public Bcstg. Authority, Charlotte, NC 28205.

Studio: 3242 Commonwealth Ave., Charlotte, NC 28205.

Telephone: 704-372-2442. Fax: 704-335-1358.

Technical Facilities: Channel No. 42 (638-644 MHz). Authorized power: 2750-kw max. visual, 550-kw max. aural. Antenna: 1280-ft. above av. terrain, 1247-ft. above ground, 1936-ft. above sea level.

Latitude	35°	17'	14"
Longitude	80°	41'	45"

Transmitter: 12541 Caldwell Rd.

Satellite Earth Station: Collins, 10-meter; Standard Communications receivers.

Ownership: Charlotte-Mecklenburg Public Bcstg. Authority. Public commission established by Charlotte-Mecklenburg Board of Education & the Mecklenburg County Commission. Wesley Sturges, Chmn.; Franklin McCain, Secy.; Dale Johnson, Treas.

Began Operation: August 27, 1965.

Represented (legal): Schwartz, Woods & Miller.

Personnel:

Harold A. Bouton, President & General Manager.
 Elliot B. Sanderson, Senior Vice President.
 Jim Luttrell, Vice President, Engineering.
 Sheila Tucker, Vice President, Programming & Promotion.
 Phyllis Jones, Vice President, Finance & Administration.
 Mary Ciminelli, Vice President, Development.
 Charlie Caldwell, Vice President, Marketing & Communications.
 Beverly Dorn-Steele, Outreach Manager.
 Dick Pahle, Marketing Manager.
 Tom Klipp, Director, Production Services.
 Wray Ware, Chief Engineer.

WUND-TV
Columbia
 Ch. 2

(Programmed simultaneously with WUNC-TV, Chapel Hill)

Licensee: University of North Carolina.

Studio: See WUNC-TV, Chapel Hill.

Telephone: 919-549-7000. Fax: 919-549-7201.

Technical Facilities: Channel No. 2 (54-60 MHz). Authorized power: 100-kw visual, 15.1-kw aural. Antenna: 990-ft. above av. terrain, 1041-ft. above ground, 1047-ft. above sea level.

Latitude	35°	53'	59"
Longitude	76°	20'	52"

Transmitter: State Rd. 1117, 0.3-mi. N of U.S. 64, 5.5-mi. W of Columbia.

Ownership: University of North Carolina.

Began Operation: September 10, 1965.

Personnel: See WUNC-TV, Chapel Hill.

WUNG-TV
Concord
 Ch. 58

(Programmed simultaneously with WUNC-TV, Chapel Hill)

Licensee: University of North Carolina.

Studio: See WUNC-TV, Chapel Hill.

Telephone: 919-549-7000. Fax: 919-549-7201.

Technical Facilities: Channel No. 58 (734-740 MHz). Authorized power: 5000-kw max. visual, 124-kw max. aural. Antenna: 1390-ft. above av. terrain, 1391-ft. above ground, 2023-ft. above sea level.

Latitude	35°	21'	30"
Longitude	80°	36'	37"

Transmitter: 0.83-mi., 353.6° N of intersection of State Hwy. NC-49 & State Rd. 1309.

Ownership: University of North Carolina.

Began Operation: September 11, 1967.

Personnel: See WUNC-TV, Chapel Hill.

WUNK-TV
Greenville
 Ch. 25

(Programmed simultaneously with WUNC-TV, Chapel Hill)

Licensee: University of North Carolina.

Studio: See WUNC-TV, Chapel Hill.

Telephone: 919-549-7000. Fax: 919-549-7201.

Technical Facilities: Channel No. 25 (536-542 MHz). Authorized power: 1256-kw max. & 562-kw horizontal visual, 63-kw max. & 56-kw horizontal aural. Antenna: 1152-ft. above av. terrain, 1138-ft. above ground, 1217-ft. above sea level.

Latitude	35°	33'	01"
Longitude	77°	36'	02"

Transmitter: 2-mi. S of Farmville on U.S. 258.

Ownership: University of North Carolina.

Began Operation: May 7, 1972.

Personnel: See WUNC-TV, Chapel Hill.

WUNM-TV
Jacksonville
 Ch. 19

(Programmed simultaneously with WUNC, Chapel Hill)

Licensee: University of North Carolina.

Studio: See WUNC-TV, Chapel Hill.

Telephone: 919-549-7000. Fax: 919-549-7201.

Technical Facilities: Channel No. 19 (500-506 MHz). Authorized power: 3020-kw max. visual, 302-kw max. aural. Antenna: 1840-ft. above av. terrain, 1999-ft. above ground, 2049-ft. above sea level.

Latitude	35°	06'	18"
Longitude	77°	20'	15"

Transmitter: State Rte. 41, 3-mi. NNE of Trenton.

Ownership: University of North Carolina.

Began Operation: November 16, 1982.

Personnel: See WUNC-TV, Chapel Hill.

Public/ETV Stations—North Carolina

WUNE-TV

Linville

Ch. 17

(Programmed simultaneously with WUNC-TV, Chapel Hill)

Licensee: University of North Carolina.

Studio: See WUNC-TV, Chapel Hill.

Telephone: 919-549-7000. Fax: 919-549-7201.

Technical Facilities: Channel No. 17 (488-494 MHz). Authorized power: 918-kw max. visual, 91.8-kw max. aural. Antenna: 1808-ft. above av. terrain, 430-ft. above ground, 5036-ft. above sea level.

Latitude	36°	03'	47"
Longitude	81°	50'	33"

Transmitter: 1.3-mi. E of Linville, atop Grandmother Mountain, Avery County.

Ownership: University of North Carolina.

Began Operation: September 11, 1967.

Personnel: See WUNC-TV, Chapel Hill.

WUNP-TV

Roanoke Rapids

Ch. 36

(Programmed simultaneously with WUNC-TV, Chapel Hill)

Licensee: University of North Carolina.

Studio: See WUNC-TV, Chapel Hill.

Telephone: 919-549-7000. Fax: 919-549-7201.

Technical Facilities: Channel No. 36 (602-608 MHz). Authorized power: 1540-kw visual, 154-kw aural. Antenna: 1452-ft. above av. terrain, 1483-ft. above ground, 1767-ft. above sea level.

Latitude	36°	17'	28"
Longitude	77°	50'	10"

Transmitter: 1.5-mi. NE of intersection of Hwys. 48 & 561, Brinkleyville.

Ownership: University of North Carolina.

Began Operation: October 16, 1986.

Personnel: See WUNC-TV, Chapel Hill.

WUNJ-TV

Wilmington

Ch. 39

(Programmed simultaneously with WUNC-TV, Chapel Hill)

Licensee: University of North Carolina.

Studio: See WUNC-TV, Chapel Hill.

Telephone: 919-549-7000. Fax: 919-549-7201.

Technical Facilities: Channel No. 39 (620-626 MHz). Authorized power: 4470-kw max. visual, 447-kw max. aural. Antenna: 1814-ft. above av. terrain, 1801-ft. above ground, 1860-ft. above sea level.

Latitude	34°	07'	51"
Longitude	78°	11'	16"

Transmitter: 5-mi. NNW of Bolivia on Lewis Swamp Rd.

Ownership: University of North Carolina.

Began Operation: June 4, 1971.

Personnel: See WUNC-TV, Chapel Hill.

WUNL-TV

Winston-Salem

Ch. 26

(Programmed simultaneously with WUNC-TV, Chapel Hill)

Licensee: University of North Carolina.

Studio: See WUNC-TV, Chapel Hill.

Telephone: 919-549-7000. Fax: 919-549-7201.

Technical Facilities: Channel No. 26 (542-548 MHz). Authorized power: 776-kw max. & 302-kw horizontal visual, 77-kw max. & 31-kw horizontal aural. Antenna: 1670-ft. above av. terrain, 363-ft. above ground, 2742-ft. above sea level.

Latitude	36°	22'	34"
Longitude	80°	22'	14"

Holds CP for change to 5000-kw max. visual, 1654-ft. above av. terrain, 328-ft. above ground, 2707-ft. above sea level. BPET-901211KE.

Transmitter: Sauratown Mountain, near Gap, NC.

Ownership: University of North Carolina.

Began Operation: February 22, 1973.

Personnel: See WUNC-TV, Chapel Hill.

North Dakota

KBME

Bismarck

Ch. 3

Licensee: Prairie Public Bcstg. Inc., Box 3240, Fargo, ND 58108-3240.

Studio: See KFME, Fargo.

Telephone: 701-241-6900. Fax: 701-239-7650.

Technical Facilities: Channel No. 3 (60-66 MHz). Authorized power: 79.4-kw visual, 7.94-kw aural. Antenna: 1370-ft. above av. terrain, 1043-ft. above ground, 3263-ft. above sea level.

Latitude	46°	35'	23"
Longitude	100°	48'	02"

Transmitter: 5.4-mi. SE of St. Anthony.

Satellite Earth Station: AFC, 4.5-meter C-band; Harris receivers.

Ownership: Prairie Public Broadcasting Inc.

Began Operation: June 18, 1979.

Represented (legal): Dow, Lohnes & Albertson.

Personnel: See KFME, Fargo.

KDSE

Dickinson

Ch. 9

Licensee: Prairie Public Bcstg. Inc., Box 3240, Fargo, ND 58108-3240.

Studio: See KFME, Fargo.

Telephone: 701-241-6900. Fax: 701-239-7650.

Technical Facilities: Channel No. 9 (186-192 MHz). Authorized power: 214-kw visual, 21.4-kw aural. Antenna: 806-ft. above av. terrain, 538-ft. above ground, 3469-ft. above sea level.

Latitude	46°	43'	34"
Longitude	102°	54'	56"

Transmitter: 10.5-mi. S & 6-mi. W of Dickinson.

Ownership: Prairie Public Broadcasting Inc.
Began Operation: August 4, 1982.
Represented (legal): Dow, Lohnes & Albertson.
Personnel: See KFME, Fargo.

KJRE
Ellendale
Ch. 19

(Satellite of KFME, Fargo, ND)

Licensee: Prairie Public Bcstg. Inc., 207 N. 5th St., Box 3240, Fargo, ND 58108-3240.
Studio: See KFME, Fargo.
Telephone: 701-241-6900. Fax: 701-239-7650.

Technical Facilities: Channel No. 19 (500-506 MHz). Authorized power: 405-kw max. visual, 40.5-kw aural. Antenna: 589-ft. above av. terrain, 460-ft. above ground, 2425-ft. above sea level.

Latitude	46°	17'	55"
Longitude	98°	51'	58"

Transmitter: 4-mi. E of Kulm.

Ownership: Prairie Public Broadcasting Inc.
Began Operation: May 11, 1992.
Represented (legal): Dow, Lohnes & Albertson.
Personnel: See KFME, Fargo.

KFME
Fargo
Ch. 13

Licensee: Prairie Public Bcstg. Inc., Box 3240, Fargo, ND 58108-3240.
Studio: 207 N. 5th St., Fargo, ND 58102.
Telephone: 701-241-6900. Fax: 701-239-7650.

Technical Facilities: Channel No. 13 (210-216 MHz). Authorized power: 245-kw visual, 25-kw aural. Antenna: 1138-ft. above av. terrain, 1145-ft. above ground, 2089-ft. above sea level.

Latitude	47°	00'	48"
Longitude	97°	11'	37"

Transmitter: 1.25-mi. E of Amenia.

Multichannel TV Sound: Stereo only.

Satellite Earth Stations: Vertex, 6.1-meter Ku-band; Scientific-Atlanta, 4.5-meter Ku-band; Standard Communications receivers.

Ownership: Prairie Public Broadcasting Inc. David Bortaug, Chmn.
Began Operation: January 19, 1964.
Represented (legal): Dow, Lohnes & Albertson.

Personnel:
 Dennis L. Falk, President.
 Steve Leyland, General Manager.
 Larry White, Television Manager.
 A. Bruce Jacobs, Director of Engineering.
 Bob Dambach, Television Program Manager.
 Virginia Mulloy Dambach, Development Director.
 Cheryl Heller, Television Operations Manager.
 Tom Rendon, Promotion & Community Relations Manager.
 Darrell Dorgan, News Director.
 Mike Trosman, Production Manager.

KGFE
Grand Forks
Ch. 2

Licensee: Prairie Public Bcstg. Inc., Box 3240, Fargo, ND 58108-3240.
Studio: See KFME, Fargo.
Telephone: 701-241-6900. Fax: 701-239-7650.

Technical Facilities: Channel No. 2 (54-60 MHz). Authorized power: 70.8-kw visual, 7-kw aural. Antenna: 1337-ft. above av. terrain, 1250-ft. above ground, 2771-ft. above sea level.

Latitude	48°	08'	24"
Longitude	97°	59'	38"

Transmitter: 9-mi. N of Petersburg.

Ownership: Prairie Public Broadcasting Inc.
Began Operation: September 9, 1974.
Represented (legal): Dow, Lohnes & Albertson.
Personnel: See KFME, Fargo.

KSRE
Minot
Ch. 6

Licensee: Prairie Public Bcstg. Inc., Box 3240, Fargo, ND 58108-3240.
Studio: See KFME, Fargo.
Telephone: 701-241-6900. Fax: 701-239-7650.

Technical Facilities: Channel No. 6 (82-88 MHz). Authorized power: 100-kw visual, 10-kw aural. Antenna: 1062-ft. above av. terrain, 986-ft. above ground, 3104-ft. above sea level.

Latitude	48°	03'	03"
Longitude	101°	23'	24"

Transmitter: 11.5-mi. S & 4.25-mi. W of Minot.

Ownership: Prairie Public Broadcasting Inc.
Began Operation: January 25, 1980.
Represented (legal): Dow, Lohnes & Albertson.
Personnel: See KFME, Fargo.

KWSE
Williston
Ch. 4

Licensee: Prairie Public Bcstg. Inc., Box 3240, Fargo, ND 58108-3240.
Studio: See KFME, Fargo.
Telephone: 701-241-6900. Fax: 701-239-7650.

Technical Facilities: Channel No. 4 (66-72 MHz). Authorized power: 79.4-kw visual, 7.94-kw aural. Antenna: 912-ft. above av. terrain, 785-ft. above ground, 3082-ft. above sea level.

Latitude	48°	08'	30"
Longitude	103°	53'	34"

Transmitter: 12-mi. W of Williston.

Ownership: Prairie Public Broadcasting Inc.
Began Operation: April 8, 1983.
Represented (legal): Dow, Lohnes & Albertson.
Personnel: See KFME, Fargo.

Public/ETV Stations—Ohio

Ohio

WEAO

Akron

Ch. 49

Licensee: Northeastern Educational Television of Ohio Inc., 1750 Campus Center Dr., Box 5191, Kent, OH 44240-5191.

Studio: 1750 Campus Center Dr., Kent, OH 44240-5191.

Telephone: 216-677-4549. **Fax:** 216-672-7995.

Technical Facilities: Channel No. 49 (680-686 MHz). Authorized power: 685.6-kw max. visual, 68.56-kw max. aural. Antenna: 975-ft. above av. terrain, 963-ft. above ground, 2049-ft. above sea level.

Latitude	41°	04'	58"
Longitude	81°	38'	00"

Transmitter: 2101 S. Cleveland-Massillon Rd., Copley.

Multichannel TV Sound: Stereo and separate audio program.

Ownership: Northeastern Educational Television of Ohio Inc. Operated by state-owned educational institutions.

Began Operation: September 21, 1975.

Represented (legal): Dow, Lohnes & Albertson.

Represented (engineering): Kessler & Gehman Associates Inc.

Personnel:

William E. Glaeser, President & General Manager.
 Don Freeman, Director of Programming.
 Allan Creed, Director of Engineering.
 Steve Mitchell, Director of Educational Services.
 David Day, Director of Development.
 Lisa Martinez, Director of Communications.
 Patrick Vitone, Director of Administration & Legal Affairs.

WNEO

Alliance

Ch. 45

Licensee: Northeastern Educational Television of Ohio Inc., 1750 Campus Center Dr., Box 5191, Kent, OH 44240-5191.

Studio: See WEAO, Akron.

Telephone: 216-677-4549. **Fax:** 216-672-7995.

Technical Facilities: Channel No. 45 (656-662 MHz). Authorized power: 1820-kw max. & 1260-kw horizontal visual, 362-kw max. & 126-kw horizontal aural. Antenna: 830-ft. above av. terrain, 770-ft. above ground, 2045-ft. above sea level.

Latitude	40°	54'	23"
Longitude	80°	54'	40"

Transmitter: 13870 Salem Alliance Rd., Salem, OH.

Multichannel TV Sound: Stereo and separate audio program.

Ownership: Northeastern Educational Television of Ohio Inc.

Began Operation: May 30, 1973.

Represented (legal): Dow, Lohnes & Albertson.

Represented (engineering): Kessler & Gehman Associates Inc.

Personnel: See WEAO, Akron.

WOUB-TV

Athens

Ch. 20

Licensee: Ohio University, Athens, OH 45701.

Studio: 9 S. College St., Ohio U. Campus, Athens, OH 45701.

Telephone: 614-593-1771.

Technical Facilities: Channel No. 20 (506-512 MHz). Authorized power: 1004.6-kw visual, 100.46-kw aural. Antenna: 800-ft. above av. terrain, 860-ft. above ground, 1655-ft. above sea level.

Latitude	39°	18'	50"
Longitude	82°	08'	54"

Transmitter: Golf Course Rd.

Satellite Earth Station: Collins, 10-meter; Collins, General Instrument, Scientific-Atlanta receivers.

AM Affiliate: WOUB, 0.5-kw, 1340 kHz.

FM Affiliate: WOUB-FM, 50-kw, 91.3 MHz (No. 217), 500-ft.

News Services: AP, CNN.

Ownership: Ohio University.

Began Operation: December 27, 1962.

Represented (legal): Cohn & Marks.

Represented (engineering): Ronald J. Grandmaison.

Personnel:

N. Joseph Welling, Director, Telecommunications Center.
 Paul Witkowski, Associate Director, Telecommunications Center.
 Nancy Burton, News Director.
 Mercedes Sabio, Program Director, WOUB-TV/WOUC-TV.
 Barbara Krug, Director of Marketing.
 Joseph Berman, Director of Engineering & Production.

WBGU-TV

Bowling Green

Ch. 27

Licensee: Bowling Green State University, 245 Troup St., Bowling Green, OH 43403.

Studio: 245 Troup St., Bowling Green, OH 43403.

Telephone: 419-372-2700. **Fax:** 419-372-7048.

Technical Facilities: Channel No. 27 (548-554 MHz). Authorized power: 1000-kw max. visual, 100-kw max. aural. Antenna: 1050-ft. above av. terrain, 1094-ft. above ground, 1821-ft. above sea level.

Latitude	41°	08'	13"
Longitude	83°	54'	23"

Transmitter: Belmore Rd., 4.7-mi. S of Deshler.

Multichannel TV Sound: Stereo and separate audio program.

Satellite Earth Station: Collins, 10-meter; Microdyne, Standard Communications receivers.

FM Affiliate: WGBU, 1.35-kw, 88.1 MHz (No. 201), 110-ft.

Ownership: Bowling Green State University.

Began Operation: February 10, 1964 on Ch. 70, Bowling Green, OH. Switched to Ch. 57, Lima, OH March 1973. Switched to Ch. 27, Bowling Green, OH August 1986.

Represented (legal): Cohn & Marks.

Personnel:

Patrick Fitzgerald, General Manager.
 Ronald Gargas, Station Manager.
 Tim Smith, Director of Public Relations & Promotion.
 Christine Sexton, Business Manager.
 William Leutz, Chief Engineer.

WOUC-TV

Cambridge

Ch. 44

Licensee: Ohio University, Athens, OH 45701.

Studio: See WOUB-TV, Athens.

Telephone: 614-593-1771.

Technical Facilities: Channel No. 44 (650-656 MHz). Authorized power: 555-kw max. & 436-kw horizontal visual, 55.5-kw & 43.6-kw horizontal aural. Antenna: 1289-ft. above av. terrain, 1185-ft. above ground, 2320-ft. above sea level.

Latitude	40°	05'	32"
Longitude	81°	17'	19"

Transmitter: 23797 Penrose Rd.

News Services: AP, CNN.

Ownership: Ohio University.

Began Operation: July 26, 1973.

Represented (legal): Cohn & Marks.

Represented (engineering): Ronald J. Grandmalson, P.E.

Personnel: See WOUB-TV, Athens.

WCET Cincinnati Ch. 48

Licensee: Greater Cincinnati TV Educational Foundation, 1223 Central Pkwy., Cincinnati, OH 45214-2890.

Studio: 1223 Central Pkwy., Cincinnati, OH 45214-2890.

Telephone: 513-381-4033. Fax: 513-381-7520.

Technical Facilities: Channel No. 48 (674-680 MHz). Authorized power: 2240-kw max. & 1990.9-kw horizontal visual, 224-kw max. & 199-kw horizontal aural. Antenna: Mounted on WLWT tower, 1073-ft. above av. terrain, 953-ft. above ground, 1788-ft. above sea level.

Latitude	39°	07'	28"
Longitude	84°	31'	18"

Transmitter: 250 Production Plaza.

Multichannel TV Sound: Stereo and separate audio program.

Satellite Earth Stations: Andrew, 10-meter C-band; Vertex, 6.1-meter Ku-band; Comtech, 1.6-meter Ku-band; Comtech, 1.3-meter Ku-band; Jerrold, Sony, Standard Communications receivers.

Ownership: Greater Cincinnati TV Educational Foundation. Michael A. Hirschfeld, Chmn.; Joni Herschede, Vice Chmn.; Norma Skoog, Secy.; Mitchell S. Gaswirth, Treas.

Began Operation: July 26, 1954.

Represented (legal): Cohn & Marks.

Represented (engineering): John F. X. Browne & Associates P.C.

Personnel:

W. Wayne Godwin, President & General Manager.
John T. Dominic, Senior Vice President, Education & Telecommunications.
C. Scott Elliott, Senior Vice President & Station Manager.
Dee Shaffer, Senior Vice President, Finance & Administration.
Jerry Blankenbeker, Director, Technical Services.
Grace K. Hill, Program Director.
Phillip Meyer, Promotion Director.
Connie Cussen, Director, Major Gifts.
Beverly Thielmeyer, Instructional Television Manager.
Cathy Schad, Auction Manager.

WVIZ-TV Cleveland Ch. 25

Licensee: ETV Association of Metropolitan Cleveland.

Studio: 4300 Brookpark Rd., Cleveland, OH 44134.

Telephone: 216-398-2800. Fax: 216-749-2560.

Technical Facilities: Channel No. 25 (536-542 MHz). Authorized power: 2140-kw max. visual. Antenna: 975-ft. above av. terrain, 818-ft. above ground, 1877-ft. above sea level.

Latitude	41°	20'	28"
Longitude	81°	44'	24"

Transmitter: 9466 Ridge Rd., North Royalton.

Multichannel TV Sound: Stereo and separate audio program.

Satellite Earth Stations: Andrew, 10-meter; Standard Communications.

Ownership: ETV Association of Metropolitan Cleveland.

Began Operation: February 7, 1965.

Personnel:

Jerry Wareham, President & General Manager.
Robert M. Olive, Director of Program Administration.
Peg Neeson, Director of Public Information.
Kent A. Geist, Director of Marketing & Development.
Mark A. Rosenberger, Director of Local Programming.
James E. Mathis, Director of Educational Resources.
Shirley Sarka, Business Manager.
Gary G. Bluhm, Director of Engineering.

WOSU-TV Columbus Ch. 34

Licensee: Ohio State University, Telecommunications Center, Columbus, OH 43210.

Studio: 2400 Olentangy River Rd., Columbus, OH 43210.

Telephone: 614-292-9678. Fax: 614-292-7625.

Technical Facilities: Channel No. 34 (590-596 MHz). Authorized power: 1170-kw max. & 933-kw horizontal visual, 93.3-kw max. aural. Antenna: 1080-ft. above av. terrain, 1127-ft. above ground, 2048-ft. above sea level.

Latitude	40°	09'	33.50"
Longitude	82°	55'	21.50"

Transmitter: Ohio Rte. 3, approx. 2-mi. N of Westerville.

Multichannel TV Sound: Stereo only.

Satellite Earth Station: Collins, 10-meter; Collins receivers.

AM Affiliate: WOSU, 5-kw, 820 kHz.

FM Affiliate: WOSU-FM, 50-kw, 89.7 MHz (No. 209), 466-ft.

News Services: AP, UPI.

Ownership: Ohio State University. E. Gordon Gee, Pres.

Began Operation: February 20, 1956.

Represented (legal): Dow, Lohnes & Albertson.

Personnel:

Dale K. Ouzts, General Manager.
Edwin R. Clay, Station Manager.
Sam Eiler, Station Manager, Radio.
Sheri Walker, Director, Support Services.
Willis Parker, Program Manager.
Donald Scott, Marketing Director.
Susan Southard, Promotion Manager.
Tom Lahr, Chief Engineer.
Norma Harris, Business Manager.

WPTD Dayton Ch. 16

Licensee: Greater Dayton Public TV Inc., 4th & Jefferson Sts., Dayton, OH 45402.

Studio: 4th & Jefferson Sts., Dayton, OH 45402.

Public/ETV Stations—Ohio

Telephones: 513-220-1611; 513-220-1600. Fax: 513-220-1642.

Technical Facilities: Channel No. 16 (482-488 MHz). Authorized power: 1510-kw visual, 151-kw aural. Antenna: 1150-ft. above av. terrain, 1170-ft. above ground, 2049-ft. above sea level.

Latitude	39°	43'	16"
Longitude	84°	15'	00"

Transmitter: 3901 Guthrie Rd., Dayton.

Satellite Earth Stations: Collins, 10-meter C-band; Vertex, 6.1-meter Ku & C-band; Vertex, 6.1-meter Ku-band; General Instrument, Standard Communications receivers.

Ownership: Greater Dayton Public Television Inc. William M. Kasch, Chmn.

Began Operation: March 20, 1967 as commercial WKTR-TV; left air February 26, 1971. Sold to Ohio ETV Network Commission October 14, 1971. Began operation as educational station April 27, 1972. Assigned to present owners July 1, 1975.

Represented (legal): Dow, Lohnes & Albertson.

Represented (engineering): John F. X. Browne & Associates, P.C.

Personnel:

David Fogarty, President & General Manager.
 Sandee Harden, Station Manager & Director of Broadcasting & Telecommunications.
 H. Fred Stone, Chief Engineer.
 Suzanne A. O'Brien, Director of Finance & Administration.
 Nancy Morrill, Program Manager.
 Mike Jarvis, Promotions Manager.
 Andrea Carmen, Director of Development & Marketing.

WPTO Oxford Ch. 14

Licensee: Greater Dayton Public Television Inc., 4th & Jefferson Sts., Dayton, OH 45402.

Studio: See WPTD, Dayton.

Telephones: 513-220-1611; 513-220-1600. Fax: 513-220-1642.

Technical Facilities: Channel No. 14 (470-476 MHz). Authorized power: 204-kw visual, 20.4-kw aural. Antenna: 300-ft. above av. terrain, 352-ft. above ground, 1243-ft. above sea level.

Latitude	39°	30'	26"
Longitude	84°	44'	09"

Requests CP for change to 5000-kw max. visual, 1000-ft. above av. terrain, 1006-ft. above ground, 1866-ft. above sea level, lat. 39° 30' 52", long. 84° 38' 09", transmitter to Rte. 73, 5-mi. E of Oxford. BPET-880119KF.

Transmitter: 810 Oak St., Oxford, OH 45056.

Ownership: Greater Dayton Public Television Inc.

Began Operation: October 14, 1959.

Personnel: See WPTD, Dayton

WPBO-TV Portsmouth Ch. 42

Licensee: Ohio State University, Telecommunications Center, 2400 Olentangy River Rd., Columbus, OH 43210.

Studio: See WOSU-TV, Columbus.

Telephone: 614-292-9678. Fax: 614-292-7625.

Technical Facilities: Channel No. 42 (638-644 MHz). Authorized power: 525-kw max. visual. Antenna: 1225-ft. above av. terrain, 923-ft. above ground, 2019-ft. above sea level.

Latitude	38°	45'	41.50"
Longitude	83°	03'	41.00"

Transmitter: Nauvoo Pond Creek Rd., 4-mi. WNW of Portsmouth.

Ownership: Ohio State University. E. Gordon Gee, Pres.

Began Operation: October 1, 1973.

Represented (legal): Dow, Lohnes & Albertson.

Personnel: See WOSU-TV, Columbus.

WGTE-TV Toledo Ch. 30

Licensee: Public Bcstg. Foundation of Northwest Ohio, Box 30, Toledo, OH 43697.

Studio: 136 Huron St., Toledo, OH 43604.

Telephone: 419-243-3091.

Technical Facilities: Channel No. 30 (566-572 MHz). Authorized power: 1000-kw max. & 912-kw horizontal visual, 135-kw horizontal aural. Antenna: 1030-ft. above av. terrain, 1061-ft. above ground, 1655-ft. above sea level.

Latitude	41°	39'	26.50"
Longitude	83°	25'	55.00"

Transmitter: SW corner of Wynn & Corduroy Rds., Oregon, OH.

Multichannel TV Sound: Stereo and separate audio program.

Satellite Earth Station: Collins, 10-meter; Collins, Rockwell receivers.

FM Affiliate: WGTE-FM, 13.5-kw, 91.3 MHz (No. 217), 970-ft.

News Service: AP.

Ownership: Public Bcstg. Foundation of Northwest Ohio. Thomas Fairhurst, Chmn.

Began Operation: October 10, 1960.

Represented (legal): Schwartz, Woods & Miller.

Personnel:

Shirley Timonere, President & General Manager.
 Joseph Campbell, Director, TV & Radio Broadcast Services.
 Daniel Niedzwiecki, Director of Engineering.
 Mary Richter, Director, Educational Resource Center.
 Johnetta McCollough, Director, Member Services.
 Leslie Hall, Operations Manager.

Oklahoma

KWET Cheyenne Ch. 12

Licensee: Oklahoma Educational Television Authority, Box 14190, Oklahoma City, OK 73113.

Studio: See KETA, Oklahoma City.

Telephone: 405-848-8501. Fax: 405-841-9216.

Technical Facilities: Channel No. 12 (204-210 MHz). Authorized power: 316-kw max. & 295-kw horizontal visual, 31.6-kw max. & 29.5-kw horizontal aural. Antenna: 980-ft. above av. terrain, 987-ft. above ground, 3079-ft. above sea level.

Latitude	35°	35'	36"
Longitude	99°	40'	03"

Transmitter: 1.4-mi. S of Cheyenne.

News Service: AP.

Ownership: Oklahoma Educational Television Authority.

Began Operation: August 1, 1978.

Represented (legal): Cohn & Marks.

Represented (engineering): Cohen, Dippell & Everist, P.C.

Personnel:

Pat Gilbreath, Transmitter Supervisor.
See KETA, Oklahoma City.

**KRSC-TV
Claremore**

Ch. 35

Licensee: Rogers State College, Will Rogers & College Hill, Claremore, OK 74017-2099.

Studio: Rogers State College, Claremore, OK 74017.

Telephone: 918-341-7510. **Fax:** 918-342-5966.

Technical Facilities: Channel No. 35 (596-602 MHz). Authorized power: 2761-kw max. visual, 270-kw aural. Antenna: 840-ft. above av. terrain, 814-ft. above ground, 1513-ft. above sea level.

Latitude	36°	24'	05"
Longitude	95°	36'	33"

Transmitter: 1650-ft. E of Oowala Rd., 5.6-mi. N of Claremore, Rogers County.

Satellite Earth Stations: Paraclypse, 3.2-meter Ku-band; Paraclypse, 3.2-meter C-band; Scientific-Atlanta, 3.7-meter C-band; DX Engineering receivers.

FM Affiliate: KNGX-FM, 3-kw, 91.3 MHz, 1000-ft.

Ownership: Rogers State College. Dr. Richard H. Mosier, Pres.

Began Operation: June 1, 1987.

Represented (legal): Schwartz, Woods & Miller.

Personnel:

Virgle Smith, General Manager.
Tom Needham, Chief Engineer.
Frankye Green, Program Director.
Dale McKinney, Producer-Director.
Barbara Cohenour, Educational Programming Coordinator.
Chip Rogers, Development Director.
Eddie Norfleet, Production Manager.

**KOET
Eufaula**

Ch. 3

Licensee: Oklahoma Educational Television Authority, Box 14190, Oklahoma City, OK 73113.

Studio: See KETA, Oklahoma City.

Telephone: 405-848-8501. **Fax:** 405-841-9216.

Technical Facilities: Channel No. 3 (60-66 MHz). Authorized power: 100-kw visual, 10-kw aural. Antenna: 1310-ft. above av. terrain, 699-ft. above ground, 2049-ft. above sea level.

Latitude	35°	11'	01"
Longitude	95°	20'	20"

Transmitter: 4.2-mi. NE of Quinton on Blu Mountain.

News Service: AP.

Ownership: Oklahoma Educational Television Authority.

Began Operation: December 1, 1977.

Represented (legal): Cohn & Marks.

Represented (engineering): Cohen, Dippell & Everist, P.C.

Personnel:

Jim Boggess, Transmitter Supervisor.
See KETA, Oklahoma City.

KETA

Oklahoma City

Ch. 13

Licensee: Oklahoma Educational Television Authority, Box 14190, Oklahoma City, OK 73113.

Studio: 7403 N. Kelley St., Oklahoma City, OK 73111.

Telephone: 405-848-8501. **Fax:** 405-841-9216.

Technical Facilities: Channel No. 13 (210-216 MHz). Authorized power: 316-kw visual, 31.6-kw aural. Antenna: 1522-ft. above av. terrain, 1539-ft. above ground, 2690-ft. above sea level.

Latitude	35°	32'	58"
Longitude	97°	29'	50"

Transmitter: 7403 N. Kelley St., Oklahoma City.

Satellite Earth Stations: Andrew, 10-meter; Harris, 3-meter; Sony, Scientific-Atlanta, Standard Communications receivers.

News Service: AP.

Ownership: Oklahoma Educational Television Authority.

Began Operation: April 13, 1956.

Represented (legal): Cohn & Marks.

Represented (engineering): Cohen, Dippell & Everist, P.C.

Personnel:

Bob Allen, Director & General Manager.
Steve Staton, Deputy Director, Administration.
Bill Thrash, Deputy Director, Program Production.
Earle Connors, Director of Engineering.
Pam Henry, News & Public Affairs Manager.
Bill Perry, Field Production Bureau Manager.
Susie Dowdy, Public Information.
William Keeling, Production Manager.

KTLC

Oklahoma City

Ch. 43

Licensee: Oklahoma Educational Television Authority, Box 14190, Oklahoma City, OK 73113.

Studio: See KETA, Oklahoma City.

Telephone: 405-848-8501. **Fax:** 405-841-9216.

Technical Facilities: Channel No. 43 (644-650 MHz). Authorized power: 1950-kw max. & 1070-kw horizontal visual, 195-kw max. & 107-kw horizontal aural. Antenna: 1560-ft. above av. terrain, 1596-ft. above ground, 2704-ft. above sea level.

Latitude	35°	35'	22"
Longitude	97°	29'	03"

Transmitter: 11901 Eastern Ave., Oklahoma City.

Satellite Earth Stations: Transmit/receive Scientific-Atlanta, 10-meter C-band; Scientific-Atlanta, 7-meter C-band; Zenith, 3.6-meter C-band; RCA, 3-meter Ku-band; Zenith, 3-meter C-band; M/A-Com, Scientific-Atlanta, Zenith receivers.

Ownership: Oklahoma Educational Television Authority.

Began Operation: September 24, 1980 as a commercial station. Sale to Rollins Telecasting by Ina S. Autry Estate, Gene Autry & Stanley B. Schneider, co-executors was approved by FCC April 10, 1985. Sale to Heritage Media approved Sept. 18, 1986 (Television Digest, Vol. 27:23). Assignment of license to present owner approved June 27, 1991 (Vol. 31:23).

Personnel: See KETA, Oklahoma City.

Public/ETV Stations—Oklahoma

KOED-TV

Tulsa

Ch. 11

Licensee: Oklahoma Educational Television Authority, Box 14190, Oklahoma City, OK 73113.

Studio: 811 N. Sheridan Rd., Tulsa, OK 74115.

Telephone: 918-838-7611. Fax: 918-838-1807.

Technical Facilities: Channel No. 11 (198-204 MHz). Authorized power: 316-kw max. & 291.7-kw horizontal visual, 31.6-kw max. & 29.2-kw horizontal aural. Antenna: 1713-ft. above av. terrain, 1835-ft. above ground, 2350-ft. above sea level.

Latitude	36°	10'	15"
Longitude	95°	40'	32"

Transmitter: N of intersection of Muskogee Toll Rd. & S. 101st St., approx. 1.8-mi. E of Oneta.

News Services: AP, Oklahoma News Network, PBS.

Ownership: Oklahoma Educational Television Authority.

Began Operation: January 12, 1959.

Represented (legal): Cohn & Marks.

Represented (engineering): Cohen, Dippell & Everist, P.C.

Personnel:

Jack Frank, Station Manager.
Jack Maynard, Chief Engineer.
Ron Hendrix, Business Manager.
See KETA, Oklahoma City, OK.

Oregon

KOAB-TV

Bend

Ch. 3

Licensee: Oregon Public Bcstg., 7140 S.W. Macadam Ave., Portland, OR 97219-3099.

Studio: See KOPB-TV, Portland.

Telephone: 503-244-9900.

Technical Facilities: Channel No. 3 (60-66 MHz). Authorized power: 19.5-kw visual, 2-kw aural. Antenna: 746-ft. above av. terrain, 299-ft. above ground, 4519-ft. above sea level.

Latitude	44°	04'	01"
Longitude	121°	19'	57"

Transmitter: Aubrey Butte, Bend.

FM Affiliate: KOAB-FM, 91.3 MHz.

News Service: UPI.

Ownership: Oregon Public Bcstg.

Began Operation: February 24, 1970. Sale to Corvallis TV Cable (Liberty Communications) by Channel 3 Inc. (Harry E. Godsil, et al.) approved by FCC Sept. 27, 1972. Sale to present owner approved Feb. 19, 1976.

Personnel:

Max Culbertson, Chief Engineer.
See KOPB-TV, Portland.

KOAC-TV

Corvallis

Ch. 7

Licensee: Oregon Public Bcstg., 7140 S.W. Macadam Ave., Portland, OR 97219.

A-1322

Studio: See KOPB-TV, Portland.

Telephone: 503-244-9900. Fax: 503-293-1919.

Technical Facilities: Channel No. 7 (174-180 MHz). Authorized power: 263-kw visual, 26.3-kw aural. Antenna: 1230-ft. above av. terrain, 273-ft. above ground, 1773-ft. above sea level.

Latitude	44°	38'	25"
Longitude	123°	16'	25"

Transmitter: 5-mi. true N of center of Corvallis.

AM Affiliate: KOAC, 5-kw, 550 kHz.

News Service: UPI.

Ownership: Oregon Public Bcstg.

Began Operation: October 7, 1957.

Personnel:

Roger Domingues, Chief Engineer.
See KOPB-TV, Portland.

KEPB-TV

Eugene

Ch. 28

Licensee: Oregon Public Bcstg., 7140 S.W. Macadam Ave., Portland, OR 97219-3099.

Studio: See KOPB-TV, Portland.

Telephone: 503-244-9900.

Technical Facilities: Channel No. 28 (554-560 MHz). Authorized power: 391-kw max. visual. Antenna: 905-ft. above av. terrain, 261-ft. above ground, 1561-ft. above sea level.

Latitude	44°	00'	06"
Longitude	123°	06'	48"

Transmitter: 4545 Blanton Rd., Eugene.

Ownership: Oregon Public Bcstg.

Began Operation: September 27, 1990.

Personnel: See KOPB-TV, Portland.

KFTS

Klamath Falls

Ch. 22

(Satellite of KSYS, Medford, OR)

Licensee: Southern Oregon Public Television Inc., 34 S. Fir St., Medford, OR 97501.

Studio: See KSYS, Medford, OR.

Telephone: 503-779-0808. Fax: 503-779-2178.

Technical Facilities: Channel No. 22 (518-524 MHz). Authorized power: 9.23-kw max. visual. Antenna: 2153-ft. above av. terrain, 104-ft. above ground, 6519-ft. above sea level.

Latitude	42°	05'	48"
Longitude	121°	37'	57"

Transmitter: Stukel Mountain, 9.9-mi. SE of Klamath Falls.

Ownership: Southern Oregon Public Television Inc.

Began Operation: December 13, 1988.

Personnel: See KSYS, Medford.

KTVR
La Grande
Ch. 13

Licensee: Oregon Public Bcstg., 7140 S.W. Macadam Ave., Portland, OR 97219.

Studio: See KOPB-TV, Portland.

Telephone: 503-244-9900. Fax: 503-293-1919.

Technical Facilities: Channel No. 13 (210-216 MHz). Authorized power: 7.2-kw visual. Antenna: 2581-ft. above av. terrain, 68-ft. above ground, 7200-ft. above sea level.

Latitude	45°	18'	34.60"
Longitude	117°	43'	57.20"

Transmitter: Mount Fanny, 9.32-mi. NE of Union.

News Service: UPI.

Ownership: Oregon Public Bcstg.

Began Operation: December 6, 1964 as commercial station. Sale to present owner approved by FCC August 31, 1976. Began operation as an educational station February 17, 1977. Left air August 14, 1977. Returned to air January 1, 1978.

Personnel:

J. Fred Letch, Chief Engineer.
See KOPB-TV, Portland.

KSYS
Medford
Ch. 8

(Operates satellite KFTS, Klamath Falls, OR)

Licensee: Southern Oregon Public Television Inc., 34 S. Fir St., Medford, OR 97501.

Studio: 34 S. Fir St., Medford, OR 97501.

Telephone: 503-779-0808.

Technical Facilities: Channel No. 8 (180-186 MHz). Authorized power: 60.3-kw visual, 12-kw aural. Antenna: 2668-ft. above av. terrain, 140-ft. above ground, 5402-ft. above sea level.

Latitude	42°	41'	30.80"
Longitude	123°	13'	46.10"

Holds CP for change to 191.6-kw visual, 2682-ft. above av. terrain, 128-ft. above ground, 5390-ft. above sea level, lat. 42° 41' 32", long. 123° 13' 45", transmitter to King Mountain, 31.4-mi. from the Medford Courthouse on N325E°T. BPET-920309KE.

Transmitter: Bureau of Land Management Communications Bldg., King Mountain, 28-mi. NW of Medford.

Satellite Earth Station: Collins, 10-meter; Collins receivers.

Ownership: Southern Oregon Public Television Inc.

Began Operation: January 17, 1977.

Personnel:

Bill Campbell, General Manager.
Don McKay, Chief Engineer.
Lisa Vandever, Program Director.
Gina Ing, Development Director.

KOPB-TV
Portland
Ch. 10

Licensee: Oregon Public Bcstg., 7140 S.W. Macadam Ave., Portland, OR 97219-3099.

Studio: 7140 S.W. Macadam Ave., Portland, OR 97219-3099.

Telephone: 503-244-9900. Fax: 503-293-1919.

Technical Facilities: Channel No. 10 (192-198 MHz). Authorized power: 316-kw visual, 31.6-kw aural. Antenna: 1740-ft. above av. terrain, 1081-ft. above ground, 2049-ft. above sea level.

Latitude	45°	31'	21"
Longitude	122°	45'	08"

Transmitter: 262 N.W. Miller Rd., Portland.

Satellite Earth Station: Collins, 10-meter; Collins receivers.

FM Affiliate: KOPB-FM, 100-kw, 91.5 MHz (No. 218), 1610-ft.

News Service: UPI.

Ownership: Oregon Public Bcstg. Charles J. Swindells, Chmn.

Began Operation: February 6, 1961.

Represented (legal): Schwartz, Woods & Miller.

Personnel:

Maynard E. Orme, President & Chief Executive Officer.
Deborah Hinton, Senior Vice President, Finance & Administration.
Jim Lewis, Senior Vice President, Marketing & Development.
Tom Doggett, Vice President, Television Programming.
John Lindsay, Vice President, Television Production.
Nevton Dunn, Vice President, Engineering & System Development.
Michael Tondreau, Director, Engineering & Operations.
Larry Bentley, Chief Engineer, Network Center.
Kim Duncan, Director, Marketing & Planning.
Steve Johnson, Director of Educational Services.

Pennsylvania

WLVT-TV

Allentown-Bethlehem-Easton
Ch. 39

Licensee: Lehigh Valley Public Telecommunications Corp., South Mountain Dr., Bethlehem, PA 18015-4799.

Studio: South Mountain Dr., Bethlehem, PA 18015-4799.

Telephone: 215-867-4677.

Technical Facilities: Channel No. 39 (620-626 MHz). Authorized power: 575-kw max. & 494-kw horizontal visual, 98-kw horizontal aural. Antenna: 987-ft. above av. terrain, 507-ft. above ground, 1507-ft. above sea level.

Latitude	40°	33'	58"
Longitude	75°	26'	06"

Transmitter: Salisbury Twp., S of East Rock Rd.

Multichannel TV Sound: Stereo and separate audio program.

Satellite Earth Stations: Andrew, 10-meter C-band; Vertex, 6.1-meter Ku-band; Standard Agile Omni receivers.

Ownership: Lehigh Valley Public Telecommunications Corp.

Began Operation: September 7, 1965.

Represented (legal): Dow, Lohnes & Albertson.

Personnel:

Donald L. Robert, Vice President, Programming.
Shelley S. Brown, Vice President, Development & Community Relations.
Frank Dobias, Director, School & Cable Services.
Callie Englesson, Office Manager.
Gilbert Aykroyd, Director of Engineering.
Maureen Makovetz, Director, Art & Photography.
Barry Wittchen, Assistant Director, Engineering & Mobile Units Coordinator.

Public/ETV Stations—Pennsylvania

WPSX-TV

Clearfield

Ch. 3

Licensee: The Pennsylvania State University, University Park, PA 16802.

Studios: Wagner Annex, University Park, PA 16802; Mitchell Bldg., University Park, PA 16802.

Telephone: 814-865-3333. Fax: 814-865-3145.

Technical Facilities: Channel No. 3 (60-66 MHz). Authorized power: 100-kw visual, 20-kw aural. Antenna: 880-ft. above av. terrain, 539-ft. above ground, 2714-ft. above sea level.

Latitude	41°	07'	21"
Longitude	78°	26'	28"

Transmitter: McGeorge Rd., 7-mi. N of Clearfield.

Satellite Earth Stations: Transmit/receive Scientific-Atlanta, 7-meter Ku-band; Andrew, 10-meter C-band; Scientific-Atlanta, 4.6-meter C-band; Scientific-Atlanta, 3.2-meter Ku-band; Scientific-Atlanta, Standard Agile Omni receivers.

Ownership: The Pennsylvania State U. Board of Trustees.

Began Operation: March 1, 1965.

Represented (legal): Bryan Cave.

Personnel:

Mark D. Erstling, General Manager.
 Carl Fisher, Chief Engineer.
 George Thurman, Director, Operations.
 Kathleen Pavelko, Director, Programming & Production.
 Gregory Petersen, Promotion Director.
 Rosa Maria Richardson, Director, Station Development.
 Lewis J. Hohnka, Financial & Business Manager.

WQLN

Erie

Ch. 54

Licensee: Public Bcstg. of Northwest Pennsylvania Inc., 8425 Peach St., Erie, PA 16509.

Studio: 8425 Peach St., Erie, PA 16509.

Telephone: 814-864-3001. Fax: 814-864-4077.

Technical Facilities: Channel No. 54 (710-716 MHz). Authorized power: 977-kw max. & 794-kw horizontal visual, 97.7-kw max. & 79.4-kw horizontal aural. Antenna: 880-ft. above av. terrain, 717-ft. above ground, 2017-ft. above sea level.

Latitude	42°	02'	31"
Longitude	80°	03'	57"

Transmitter: 2.25-mi. SE of Kearsarge.

Satellite Earth Station: Andrew, 10-meter C-band; Standard Agile Omni receivers.

FM Affiliate: WQLN-FM, 35-kw, 91.3 MHz (No. 217), 500-ft.

Ownership: Public Bcstg. of Northwest Pennsylvania Inc. Tom Guelcher, Chmn.

Began Operation: August 13, 1967.

Represented (legal): Dow, Lohnes & Albertson.

Personnel:

Paul Stankavich, President & General Manager.
 Ronald Daugherty, Vice President & Chief Operating Officer.
 Dennis Spagnolo, Director of Broadcast Operations.
 Art Starkey, Director of Programming & Production.
 Pat Combine, Director of Development & Marketing.

WITF-TV

Harrisburg

Ch. 33

Licensee: WITF Inc., Box 2954, Harrisburg, PA 17105.

Studio: 1982 Locust Lane, Harrisburg, PA 17109.

Telephone: 717-236-6000. Fax: 717-236-4628.

Technical Facilities: Channel No. 33 (584-590 MHz). Authorized power: 1110-kw max. & 437-kw horizontal visual, 43.7-kw horizontal aural. Antenna: 1400-ft. above av. terrain, 724-ft. above ground, 2034-ft. above sea level.

Latitude	40°	20'	45"
Longitude	76°	52'	06"

Transmitter: Blue Mountain, near Harrisburg, PA.

Multichannel TV Sound: Stereo and separate audio program.

Satellite Earth Stations: Transmit/receive Harris, 9-meter C-band; Collins, 10-meter C-band; Collins, 3-meter Ku-band; Vertex, 6.1-meter Ku-band; Collins, Harris, Standard Communications, Microdyne receivers.

FM Affiliate: WITF-FM, 5.9-kw, 89.5 MHz (No. 208), 1360-ft.

News Services: AP, NPR, APR.

Ownership: WITF Inc. Thomas Wolf, Chmn.; Charles Long, Vice Chmn.; Mickey Skinner, 2nd Vice Chmn.; Charles Grubmeyer, Secy.

Began Operation: November 22, 1964.

Represented (legal): Dow, Lohnes & Albertson.

Represented (engineering): Cohen, Dippell & Everist, P.C.

Personnel:

Jane D. Coleman, President & General Manager.
 John T. Blair, Senior Vice President, Operations & Corporate Affairs.
 Jerry Rice, Senior Vice President, Finance & Administration.
 Michael L. Greenwald, Vice President, Community Development & Relations.
 Carl Connellan, Vice President, Membership.
 John A. Bosak, Director of Engineering.
 Thomas Keck, Director of Programming.
 Kathy Silks, Director of Communications.
 Gary R. Saltgiver, Director of Facilities Marketing.

WYBE

Philadelphia

Ch. 35

Licensee: Independence Public Media of Philadelphia Inc, 6070 Ridge Ave., Philadelphia, PA 19128-1604.

Studio: 6070 Ridge Ave., Philadelphia, PA 19128.

Telephones: 215-951-0318; 215-483-3900. Fax: 215-248-1777.

Technical Facilities: Channel No. 35 (596-602 MHz). Authorized power: 1918-kw max. visual. Antenna: 932-ft. above av. terrain, 919-ft. above ground, 1145-ft. above sea level.

Latitude	40°	02'	26"
Longitude	75°	14'	20"

Transmitter: E of Domino Lane, Philadelphia.

Ownership: Independence Public Media of Philadelphia Inc. Dr. Howard Myrick, Chmn.; David Haas, V.P.

Began Operation: June 10, 1990.

Represented (legal): Arter & Hadden.

Personnel:

Daniel del Solar, General Manager.
 Bill Renier, Chief Engineer.
 Cicero Cadell, Program Director.
 Regina d'Angelo, Promotion Director.
 Judy Adamson, Business Manager.

WQED

Pittsburgh
Ch. 13

Licensee: QED Communications Inc., 4802 5th Ave., Pittsburgh, PA 15213.

Studio: 4802 5th Ave., Pittsburgh, PA 15213.

Telephone: 412-622-1300.

Technical Facilities: Channel No. 13 (210-216 MHz). Authorized power: 316-kw visual, 63.1-kw aural. Antenna: 695-ft. above av. terrain, 558-ft. above ground, 1723-ft. above sea level.

Latitude	40°	26'	46"
Longitude	79°	57'	51"

Transmitter: 2850 Berthoud St.

Satellite Earth Station: Andrew, 10-meter C-band; Collins receivers.

FM Affiliate: WQED-FM, 43-kw, 89.3 MHz (No. 207), 500-ft.

Ownership: QED Communications. Elsie Hillman, Chmn.; George H. Taber, Vice Chmn.

Began Operation: March 19, 1954.

Represented (legal): Schwartz, Woods & Miller.

Personnel:

- George L. Miles Jr., President.
- Jay Rayvid, Senior Vice President.
- Gregory Andorfer, Vice President, National Programming.
- Mark Smukler, Vice President & Station Manager.
- John Cosgrove, Vice President, Production & Operations.
- Ronald Bencke, Vice President, Finance.
- Kelly McCullough, Vice President, Marketing & Development.
- Ceci Sommers, Vice President, Community Relations.
- Chris Fennimore, Director of Programming.
- Jack O'Donnell, Director of Engineering.
- Catherine Blue, General Counsel.

WQEX

Pittsburgh
Ch. 16

Licensee: QED Communications Inc.

Studio: See WQED, Pittsburgh.

Telephone: 412-622-1550. Fax: 412-622-1488.

Technical Facilities: Channel No. 16 (482-488 MHz). Authorized power: 660-kw max. & 427-kw horizontal visual, 66-kw max. & 42.7-kw horizontal aural. Antenna: 700-ft. above av. terrain, 596-ft. above ground, 1734-ft. above sea level.

Latitude	40°	26'	46"
Longitude	79°	57'	51"

Transmitter: 2850 Berthoud St., Pittsburgh.

Ownership: QED Communications Inc.

Began Operation: March 20, 1959. Left air Nov. 1, 1961. Resumed operation Jan. 18, 1963.

Personnel:

- Michael Fields, Vice President & Station Manager.
- Jim Weiner, Operations & Program Manager.
- Jack O'Donnell, Director of Engineering.

WVIA-TV

Scranton, Wilkes-Barre & Hazleton
Ch. 44

Licensee: Northeastern Pennsylvania ETV Association, The Public Broadcasting Center, Old Boston Rd., Pittston, PA 18640.

Studio: Old Boston Rd., Pittston, PA 18640.

1995 Edition

Telephones: 717-344-1244; 717-826-6144.

Technical Facilities: Channel No. 44 (650-656 MHz). Authorized power: 1000-kw max. & 759-kw horizontal visual, 100-kw max. & 75.9-kw horizontal aural. Antenna: 1670-ft. above av. terrain, 845-ft. above ground, 2949-ft. above sea level.

Latitude	41°	10'	55"
Longitude	75°	52'	17"

Transmitter: Penobscot Knob, 2.5-mi. S of Wilkes-Barre, Mountain Top, PA.

Satellite Earth Station: Collins, 10-meter C-band; Collins, 6.1-meter Ku-band; Standard Communications receivers.

FM Affiliate: WVIA-FM, 5-kw, 89.9 MHz (No. 210), 1250-ft.

News Service: AP.

Ownership: Northeastern Pennsylvania ETV Association. Sylvia Hughes, Chmn.; James Kauffman, Vice Chmn.; Ramona Alley, Secy.; Donald Broderick, Treas.

Began Operation: September 26, 1966.

Represented (legal): Dow, Lohnes & Albertson.

Personnel:

- A. William Kelly, President & General Manager.
- Thomas McHugh, Vice President, Broadcasting.
- Judy Sedlak, Development Director.
- Regina Vance, Program Director.
- Suzanne Slussar, On-Air Promotion Director.
- William L. Myers, Chief Engineer.
- Ronald Stravinsky, Business Manager.
- Rory Giovannucci, Director of Corporate Communications.
- Melinda Laboskie, Director of Public Information.

Rhode Island

WSBE-TV

Providence
Ch. 36

Licensee: Rhode Island Public Telecommunications Authority, 50 Park Lane, Providence, RI 02907.

Studio: 50 Park Lane, Providence, RI 02907.

Telephone: 401-277-3636. Fax: 401-277-3407.

Technical Facilities: Channel No. 36 (602-608 MHz). Authorized power: 1230-kw max. visual, 123-kw max. aural. Antenna: 597-ft. above av. terrain, 536-ft. above ground, 800-ft. above sea level.

Latitude	41°	48'	18"
Longitude	71°	28'	24"

Transmitter: Neutaconkanut Hill, Ipswich Rd., Johnston, RI.

Satellite Earth Stations: Collins, 10-meter C-band; Scientific-Atlanta, 10-meter C-band; Vertex, 6.1-meter Ku-band; Scientific-Atlanta, Standard Communications receivers.

Ownership: Rhode Island Public Telecommunications Authority. David A. Duffy, Chmn.

Began Operation: June 1, 1967.

Represented (legal): Schwartz, Woods & Miller.

Represented (engineering): Andrus & Associates Inc.

Personnel:

- Susan L. Farmer, General Manager & Chief Executive Officer.
- C. Raymond Fass, Program Director.
- Albert R. Corrado Jr., Business Manager.
- Leila Mahoney, Marketing Director.
- Patricia A. Merry, Promotion Director.
- Jim Garrett, Production Manager.
- David Marsiglia, Production Manager.
- Dexter B. Merry, Director of Broadcast Operations.

South Carolina

WEBA-TV
Allendale-Barnwell
Ch. 14

Licensee: South Carolina Educational TV Commission, 1101 George Rogers Blvd., Columbia, SC 29211.

Studio: See WRLK-TV, Columbia.

Telephone: 803-737-3200. Fax: 803-737-3417.

Technical Facilities: Channel No. 14 (470-476 MHz). Authorized power: 557-kw visual, 55.7-kw aural. Antenna: 805-ft. above av. terrain, 809-ft. above ground, 1049-ft. above sea level.

Latitude	33°	11'	12.50"
Longitude	81°	23'	53.50"

Transmitter: 4-mi. SSW of Bamwell on County Rd. 69.

News Service: AP.

Ownership: South Carolina ETV Commission.

Began Operation: September 5, 1967.

Represented (legal): Dow, Lohnes & Albertson.

Personnel:

Ed Cortez, Station Supervisor.
 See WRLK-TV, Columbia.

WJWJ-TV
Beaufort
Ch. 16

Licensee: South Carolina ETV Commission.

Studio: 105 S. Ribaut Rd., Beaufort, SC 29902.

Mailing Address: Box 1165, Beaufort, SC 29901-1165.

Telephone: 803-524-0808. Fax: 803-524-1016.

Technical Facilities: Channel No. 16 (482-488 MHz). Authorized power: 852-kw max. & 407-kw horizontal visual, 84.7-kw aural. Antenna: 1280-ft. above av. terrain, 1318-ft. above ground, 1334-ft. above sea level.

Latitude	32°	42'	44"
Longitude	80°	40'	49"

Transmitter: Hwy. 119, 4-mi. W of Green Pond, SC.

FM Affiliate: WJWJ-FM, 48-kw, 89.9 MHz (No. 210), 1100-ft.

Ownership: South Carolina ETV Commission.

Began Operation: September 10, 1975.

Represented (legal): Dow, Lohnes & Albertson.

Personnel:

Michael H. Brannen, Station Manager.
 Harry Kramer, Engineering Manager.
 Suzanne Sproatt, News Director.
 See WRLK-TV, Columbia.

WITV
Charleston
Ch. 7

Licensee: South Carolina ETV Commission.

Studio: See WRLK-TV, Columbia.

Telephone: 803-737-3200.

Technical Facilities: Channel No. 7 (174-180 MHz). Authorized power: 316-kw visual, 31-kw aural. Antenna: 1850-ft. above av. terrain, 1837-ft. above ground, 1854-ft. above sea level.

Latitude	32°	55'	28"
Longitude	79°	41'	58"

Transmitter: 3.4-mi. NE of Ten Mile, E of Rte. 17-701, SE of intersection with Sewee Rd.

FM Affiliate: WSCI, 100-kw, 89.3 MHz (No. 207), 540-ft.

News Service: AP.

Ownership: South Carolina ETV Commission.

Began Operation: January 19, 1964.

Represented (legal): Dow, Lohnes & Albertson.

Personnel:

Walt Moring, Station Supervisor.
 See WRLK-TV, Columbia.

WRLK-TV
Columbia
Ch. 35

Licensee: South Carolina ETV Commission, 1101 George Rogers Blvd., Columbia, SC 29211.

Studio: 2712 Millwood Ave., Columbia, SC 29250.

Mailing Address: Box 11000, Columbia, SC 29211-1000.

Telephone: 803-737-3200. Fax: 803-737-3417.

Technical Facilities: Channel No. 35 (596-602 MHz). Authorized power: 513-kw visual, 51.3-kw aural. Antenna: 1026-ft. above av. terrain, 999-ft. above ground, 1390-ft. above sea level.

Latitude	34°	07'	07"
Longitude	80°	56'	12"

Transmitter: Hard Scrabble Rd., 6-mi. NNE of Columbia.

Satellite Earth Stations: Transmit/receive Andrew, 10-meter C-band; Andrew, 4-meter C-band; Microdyne, 3.66-meter Ku-band; Scientific-Atlanta, 4.6-meter C-band; Collins, Scientific-Atlanta receivers.

FM Affiliate: WLTR, 100-kw, 91.3 MHz (No. 217), 850-ft.

News Service: AP.

Ownership: South Carolina ETV Commission. Henry J. Cauthen, Chmn.

Began Operation: September 6, 1966.

Represented (legal): Dow, Lohnes & Albertson.

South Carolina Educational Television Commission Personnel:

Henry J. Cauthen, President & General Manager.
 Ronald L. Schoenherr, Senior Vice President & Assistant General Manager.
 Jesse Bowers, Vice President, Programming.
 Charlton W. Bowers, Vice President, Engineering.
 Bobbi J. Kennedy, Vice President, Continuing Education.
 George W. Hopkins Jr., Vice President, School Services.
 Charles M. Case, Vice President, Administrative Services.
 Thomas L. Clark, Vice President, Production.
 Kathy Gardner-Jones, Vice President of Communications.
 Patricia Dressler, Director of Publications.
 Patrick Dilley, Art Director.
 Susie McConnell, Director of On-Air Fundraising.
 Tom Fowler, Assistant Vice President for News and Public Affairs.
 Jim Welch, Program Director.
 Polly Kosko, Development Director.
 Beryl Dakers, Cultural Affairs Director.

Station Personnel:

S. Edward Craig, Manager, Studio Operations.
 Hap Griffin, Manager, Transmitter Operations.
 John Crockett, Transmitter Supervisor.

WHMC

Conway
Ch. 23

Licensee: South Carolina ETV Commission.

Studio: See WRLK-TV, Columbia.

Telephone: 803-737-3200. Fax: 803-737-3417.

Technical Facilities: Channel No. 23 (524-530 MHz). Authorized power: 1740-kw max. & 851-kw horizontal visual, 174-kw max. & 85.1-kw horizontal aural. Antenna: 820-ft. above av. terrain, 842-ft. above ground, 927-ft. above sea level.

Latitude	33°	57'	05"
Longitude	79°	06'	31"

Transmitter: 6.5-mi. NNW of Conway on County Rd. 569.

FM Affiliate: WHMC, 90.1 MHz, 30-kw, 771-ft.

Ownership: South Carolina ETV Commission.

Began Operation: September 2, 1980.

Represented (legal): Dow, Lohnes & Albertson.

Personnel:

Robert Cooper, Station Supervisor.
See WRLK-TV, Columbia.

WJPM-TV

Florence
Ch. 33

Licensee: South Carolina ETV Commission.

Studio: See WRLK-TV, Columbia.

Telephone: 803-737-3200. Fax: 803-737-3417.

Technical Facilities: Channel No. 33 (584-590 MHz). Authorized power: 537-kw visual, 54.3-kw aural. Antenna: 789-ft. above av. terrain, 797-ft. above ground, 923-ft. above sea level.

Latitude	34°	16'	45.50"
Longitude	79°	44'	36.50"

Transmitter: 5.5-mi. NNE of Florence on County Rd. 173.

News Service: AP.

Ownership: South Carolina ETV Commission.

Began Operation: September 3, 1967.

Represented (legal): Dow, Lohnes & Albertson.

Personnel:

Ike Johnson, Station Supervisor.
See WRLK-TV, Columbia.

WNTV

Greenville
Ch. 29

Licensee: South Carolina ETV Commission.

Studio: See WRLK-TV, Columbia.

Telephone: 803-737-3200. Fax: 803-737-3417.

Technical Facilities: Channel No. 29 (560-566 MHz). Authorized power: 5000-kw max. visual, 500-kw aural. Antenna: 1287-ft. above av. terrain, 262-ft. above ground, 2297-ft. above sea level.

Latitude	34°	56'	26"
Longitude	82°	24'	38"

Transmitter: Atop Paris Mountain, 6.2-mi. N of Greenville, SC.

FM Affiliate: WEPB, 85-kw, 90.1 MHz (No. 211), 1184-ft.

News Service: AP.

Ownership: South Carolina ETV Commission.

Began Operation: September 29, 1963.

Represented (legal): Dow, Lohnes & Albertson.

Personnel:

David Harrell, Station Supervisor.
See WRLK-TV, Columbia.

WNEH

Greenwood
Ch. 38

Licensee: South Carolina ETV Commission.

Studio: See WRLK-TV, Columbia.

Telephone: 803-737-3200. Fax: 803-737-3417.

Technical Facilities: Channel No. 38 (614-620 MHz). Authorized power: 1776-kw max. visual, 177.6-kw max. aural. Antenna: 768-ft. above av. terrain, 688-ft. above ground, 1360-ft. above sea level.

Latitude	34°	22'	21"
Longitude	82°	10'	03"

Transmitter: Rd. 264, 3-mi. E of Mare Shoals.

News Service: AP.

Ownership: South Carolina ETV Commission.

Began Operation: September 10, 1984.

Represented (legal): Dow, Lohnes & Albertson.

Personnel:

Karl Leatherman, Station Supervisor.
See WRLK-TV, Columbia.

WNCS-TV

Rock Hill
Ch. 30

Licensee: South Carolina ETV Commission.

Studio: York Technical College, Hwy. 21 Bypass, Rock Hill, SC 29730.

Mailing Address: Box 11766, Rock Hill, SC 29731.

Telephone: 803-324-3184. Fax: 803-324-0580.

Technical Facilities: Channel No. 30 (566-572 MHz). Authorized power: 575-kw visual, 68-kw aural. Antenna: 691-ft. above av. terrain, 649-ft. above ground, 1289-ft. above sea level.

Latitude	34°	50'	24"
Longitude	81°	01'	07"

Transmitter: 0.25-mi. NW of intersection of County Rds. 246 & 247, near Edgemoor.

Satellite Earth Station: Collins, 10-meter; Rockwell receivers.

Ownership: South Carolina ETV Commission.

Began Operation: January 3, 1978.

Represented (legal): Dow, Lohnes & Albertson.

Personnel:

John Bullington, Station Manager, Public Information.
John Bambach, Programming & Production Manager.
David Taylor, Engineering Manager.
Joni Canupp, Promotion Director.

**WRET-TV
Spartanburg**

Ch. 49

Licensee: South Carolina ETV Commission.

Studio: Media Bldg., U. of South Carolina, Spartanburg, SC 29303.

Mailing Address: Box 4069, Spartanburg, SC 29305.

Telephone: 803-599-0201. Fax: 803-578-6957.

Technical Facilities: Channel No. 49 (680-686 MHz). Authorized power: 1740-kw max. & 832-kw horizontal visual, 174-kw max. & 83.2-kw horizontal aural. Antenna: 970-ft. above av. terrain, 859-ft. above ground, 1659-ft. above sea level.

Latitude	34°	53'	09"
Longitude	81°	49'	15"

Transmitter: 1.5-mi. S of Whitestone Community.

Satellite Earth Station: Rockwell, 10-meter C-band; Scientific-Atlanta receivers.

Ownership: South Carolina ETV Commission.

Began Operation: September 8, 1980.

Represented (legal): Dow, Lohnes & Albertson.

Personnel:

William S. Hart, Station Manager.

John J. Edwards, Program & Production Manager.

Don Fortner, Engineering Manager.

Robert Cockman, Transmitter Supervisor.

**WRJA-TV
Sumter**

Ch. 27

Licensee: South Carolina ETV Commission.

Studio: 18 N. Harvin St., Sumter, SC 29151.

Mailing Address: Box 1836, Sumter, SC 29151-1836.

Telephone: 803-773-5546. Fax: 803-775-1059.

Technical Facilities: Channel No. 27 (548-554 MHz). Authorized power: 764-kw max. & 339-kw horizontal visual, 78.7-kw aural. Antenna: 1163-ft. above av. terrain, 1195-ft. above ground, 1335-ft. above sea level.

Latitude	33°	52'	52"
Longitude	80°	16'	14"

Transmitter: 2-mi. S of Hwy. 378, 4-mi. SE of Sumter.

Satellite Earth Stations: Standard Agile Omni, 10-meter.

FM Affiliate: WRJA-FM, 100-kw, 88.1 MHz (No. 201), 1000-ft.

Ownership: South Carolina ETV Commission.

Began Operation: September 7, 1975.

Personnel:

James L. Barnard, Station Manager.

Richard R. Seely, Chief Engineer.

Patti Just Long, News Director.

Edward Sexauer, Programming Manager.

South Dakota

**KDSD-TV
Aberdeen**

Ch. 16

Licensee: South Dakota Board of Directors for Educational Telecommunications, Dakota & Cherry Sts., Box 5000, Vermillion, SD 57069-5000.

Studio: See KUSD-TV, Vermillion & KESD-TV, Brookings.

Telephone: 605-677-5861. Fax: 605-677-5010.

Technical Facilities: Channel No. 16 (482-488 MHz). Authorized power: 1349-kw max. & 537-kw horizontal visual, 103-kw max. & 81.3-kw horizontal aural. Antenna: 1170-ft. above av. terrain, 1066-ft. above ground, 2924-ft. above sea level.

Latitude	45°	29'	55"
Longitude	97°	40'	35"

Transmitter: 8-mi. E of Pierpont.

FM Affiliate: KDSD-FM, 70-kw, 90.9 MHz (No. 215).

Ownership: State of South Dakota.

Began Operation: January 1, 1972.

Represented (legal): Cohn & Marks.

Personnel: See KUSD-TV, Vermillion.

**KESD-TV
Brookings
Ch. 8**

Licensee: South Dakota Board of Directors for Educational Telecommunications, Dakota & Cherry Sts., Box 5000, Vermillion, SD 57069-5000.

Studio: South Dakota State University, Brookings, SD 57007.

Telephone: 605-688-4191. Fax: 605-688-4221.

Technical Facilities: Channel No. 8 (180-186 MHz). Authorized power: 245-kw visual, 45.7-kw aural. Antenna: 750-ft. above av. terrain, 800-ft. above ground, 2549-ft. above sea level.

Latitude	44°	20'	10"
Longitude	97°	13'	41"

Transmitter: 3-mi. S of Hetland.

Satellite Earth Station: Collins, 10-meter; Standard Communications receivers.

FM Affiliate: KESD, 50-kw, 88.3 MHz (No. 202), 610-ft.

News Service: AP.

Ownership: State of South Dakota.

Began Operation: February 4, 1968.

Represented (legal): Cohn & Marks.

Personnel: See KUSD-TV, Vermillion.

**KPSD-TV
Eagle Butte
Ch. 13**

Licensee: South Dakota Board of Directors for Educational Telecommunications, Dakota & Cherry Sts., Box 5000, Vermillion, SD 57069-5000.

Studio: See KUSD-TV, Vermillion & KESD-TV, Brookings.

Telephone: 605-677-5861. Fax: 605-677-5010.

Technical Facilities: Channel No. 13 (210-216 MHz). Authorized power: 316-kw visual, 31.6-kw aural. Antenna: 1700-ft. above av. terrain, 1696-ft. above ground, 4313-ft. above sea level.

Latitude	45°	03'	14"
Longitude	102°	15'	47"

Transmitter: 12-mi. NW of Faith.

FM Affiliate: KPSD-FM, 100-kw, 97.1 MHz (No. 246).

Ownership: State of South Dakota.

Began Operation: September 16, 1974.

Personnel: See KUSD-TV, Vermillion.

KQSD-TV

Lowry
Ch. 11

Licensee: South Dakota Board of Directors for Educational Telecommunications, Dakota & Cherry Sts., Box 5000, Vermillion, SD 57069-5000.

Studio: See KUSD-TV, Vermillion & KESD-TV, Brookings.

Telephone: 605-677-5861. Fax: 605-677-5010.

Technical Facilities: Channel No. 11 (198-204 MHz). Authorized power: 234-kw visual, 28.2-kw aural. Antenna: 1040-ft. above av. terrain, 826-ft. above ground, 3066-ft. above sea level.

Latitude	45°	16'	34"
Longitude	99°	59'	03"

Transmitter: 3-mi. S of Lowry.

FM Affiliate: KQSD-FM, 100-kw, 91.9 MHz (No. 220).

Ownership: State of South Dakota.

Began Operation: March 9, 1976.

Personnel: See KUSD-TV, Vermillion.

KZSD-TV

Martin
Ch. 8

Licensee: South Dakota Board of Directors for Educational Telecommunications, Dakota & Cherry Sts., Box 5000, Vermillion, SD 57069-5000.

Studio: See KUSD-TV, Vermillion & KESD-TV, Brookings.

Telephone: 605-677-5861. Fax: 605-677-5010.

Technical Facilities: Channel No. 8 (180-186 MHz). Authorized power: 275-kw visual, 30.2-kw aural. Antenna: 869-ft. above av. terrain, 620-ft. above ground, 3717-ft. above sea level.

Latitude	43°	26'	06"
Longitude	101°	33'	14"

Transmitter: 3-mi. S of Long Valley.

FM Affiliate: KZSD-FM, 100-kw.

Ownership: State of South Dakota.

Began Operation: February 9, 1978.

Personnel: See KUSD-TV, Vermillion.

KTSD-TV

Pierre
Ch. 10

Licensee: South Dakota Board of Directors for Educational Telecommunications, Dakota & Cherry Sts., Box 5000, Vermillion, SD 57069-5000.

Studio: See KUSD-TV, Vermillion & KESD-TV, Brookings.

Telephone: 605-677-5861. Fax: 605-677-5010.

Technical Facilities: Channel No. 10 (192-198 MHz). Authorized power: 316-kw max. & 269-kw horizontal visual, 37.1-kw max. & 31.6-kw horizontal aural. Antenna: 1600-ft. above av. terrain, 1326-ft. above ground, 3404-ft. above sea level.

Latitude	43°	57'	55"
Longitude	99°	35'	56"

Transmitter: 6-mi. N of Reliance, SD.

FM Affiliate: KTSD-FM, 100-kw, 91.1 MHz (No. 216).

Ownership: State of South Dakota.

Began Operation: August 1, 1970.

Personnel: See KUSD-TV, Vermillion.

KBHE-TV

Rapid City
Ch. 9

Licensee: South Dakota Board of Directors for Educational Telecommunications, Dakota & Cherry Sts., Box 5000, Vermillion, SD 57069-5000.

Studio: See KUSD-TV, Vermillion & KESD-TV, Brookings.

Telephone: 605-677-5861. Fax: 605-677-5010.

Technical Facilities: Channel No. 9 (186-192 MHz). Authorized power: 39.8-kw visual, 7.2-kw aural. Antenna: 650-ft. above av. terrain, 467-ft. above ground, 4305-ft. above sea level.

Latitude	44°	03'	09"
Longitude	103°	14'	38"

Requests CP for change to 45.62-kw max. visual, 661-ft. above av. terrain, 443-ft. above ground, 4254-ft. above sea level, lat. 44° 3' 07", long. 103° 14' 36", transmitter to 3650 Skyline Dr. BPET-930920KG.

Transmitter: Hwy. 16 & Skyline Dr.

Satellite Earth Station: Vertex, 6.1-meter; Standard Communications receivers.

FM Affiliate: KBHE-FM, 9.8-kw, 89.3 MHz (No. 207).

Ownership: State of South Dakota.

Began Operation: September 13, 1967.

Personnel: See KUSD-TV, Vermillion.

KUSD-TV

Vermillion
Ch. 2

Licensee: South Dakota Board of Directors for Educational Telecommunications, Dakota & Cherry Sts., Box 5000, Vermillion, SD 57069-5000.

Studio: U. of South Dakota Campus, Vermillion, SD 57069.

Telephone: 605-677-5861. Fax: 605-677-5010.

Technical Facilities: Channel No. 2 (54-60 MHz). Authorized power: 100-kw visual, 20-kw aural. Antenna: 760-ft. above av. terrain, 657-ft. above ground, 2167-ft. above sea level.

Latitude	43°	03'	00"
Longitude	96°	47'	12"

Transmitter: 2-mi. S of Beresford, SD.

Satellite Earth Stations: Collins, 10-meter C-band; Vertex, 6.1-meter Ku-band; Collins, Standard Communications receivers.

AM Affiliate: KUSD, 1-kw, 690 kHz.

FM Affiliate: KUSD-FM, 32-kw, 89.7 MHz (No. 209), 663-ft.

Ownership: State of South Dakota.

Began Operation: July 5, 1961.

Represented (legal): Cohn & Marks.

Personnel:

Don Checots, Executive Director.

Wayne Nelson, Director of Engineering.

Michelle Van Manen, Director of Television.

Dave Geise, Business Manager.

Richard Muller, Director of Development & Marketing.

Public/ETV Stations—Tennessee

Tennessee

WTCI Chattanooga Ch. 45

Licensee: Greater Chattanooga Public Television Corp., 4411 Amnicola Hwy., Chattanooga, TN 37406.

Studio: 4411 Amnicola Hwy., Chattanooga, TN 37406.

Telephone: 615-629-0045. **Fax:** 615-698-8557.

Technical Facilities: Channel No. 45 (656-662 MHz). Authorized power: 1480-kw max. visual, 148-kw aural. Antenna: 906-ft. above av. terrain, 271-ft. above ground, 2283-ft. above sea level.

Latitude	35°	12'	26"
Longitude	85°	16'	52"

Holds CP for change to 1524-kw max. visual, 1076-ft. above av. terrain, 503-ft. above ground, 2505-ft. above sea level. BPET-921123KH.

Transmitter: Sawyer Cemetery Rd., Hamilton.

Satellite Earth Stations: Andrew, 10-meter C-band; Vertex, 6.1-meter Ku-band; Scientific-Atlanta, Standard Components receivers.

Ownership: Greater Chattanooga Public TV Corp. L. Dan Johnson, Chmn.; Jim Catanzaro, Vice Chmn.; James Martin, Secy.; Ralph Kendall, Treas.

Began Operation: March 3, 1970.

Represented (legal): Dow, Lohnes & Albertson.

Represented (engineering): John F. X. Browne & Associates.

Personnel:

Victor Hogstrom, President & General Manager.
Kelly Wilde, Vice President, Programming & Public Information.
Bryan D. Fuqua, Vice President, Technical Services.
Martha Umiker, Business Manager.
J. Milton Greaves, Executive Producer/Corporate Funding Executive.

WCTE Cookeville Ch. 22

Licensee: Upper Cumberland Broadcast Council, Box 2040, Cookeville, TN 38502-2040.

Studio: Box 2040, Cookeville, TN 38502-2040.

Technical Facilities: Channel No. 22 (518-524 MHz). Authorized power: 1314-kw max. visual. Antenna: 1395-ft. above av. terrain, 776-ft. above ground, 2773-ft. above sea level.

Latitude	36°	10'	26"
Longitude	85°	20'	37"

Transmitter: 8.5-mi. E of Cookeville.

Satellite Earth Station: Collins, 10-meter; Collins receivers.

Ownership: Upper Cumberland Broadcast Council. Frank Layne, Chmn.; Doug Young, Vice Chmn.; Opless Walker, Secy.; Bill Ray Jr., Treas.

Began Operation: August 21, 1978. Transfer to local corp. from Tennessee State Board of Education approved by FCC 1985.

Personnel:

Richard L. Castle Jr., General Manager.
Robert Huddleston, Chief Engineer.
Donna Castle, Programming Director.
Sue Gibbons, Traffic Manager.

WKOP-TV Knoxville Ch. 15

Licensee: East Tennessee Public Communications Corp., 1611 E. Magnolia Ave., Knoxville, TN 37917.

Telephone: 615-595-0220.

Technical Facilities: Channel No. 15 (476-482 MHz). Authorized power: 2244-kw max. visual. Antenna: 1683-ft. above av. terrain, 1360-ft. above ground, 2705-ft. above sea level.

Latitude	36°	00'	19"
Longitude	83°	56'	23"

Transmitter: Sharp's Ridge Memorial Park Rd.

Ownership: East Tennessee Public Communications Corp. Neal Branch, Chmn.

Began Operation: August 15, 1990.

Represented (legal): Robert S. Stone.

Personnel:

E. Almer Curtis Jr., President & General Manager.
Jim Tindall, Assistant General Manager.
Chris Williams, Marketing Manager.
Edward Horde, Programming Director.
Mike Knight, Chief Engineer.

WLJT-TV Lexington Ch. 11

Licensee: West Tennessee Public TV Council Inc., Clement Hall, Martin, TN 38238.

Studio: U. of Tennessee at Martin, Martin, TN 38238.

Telephone: 901-587-7561. **Fax:** 901-587-7566.

Technical Facilities: Channel No. 11 (198-204 MHz). Authorized power: 316-kw visual, 63.1-kw aural. Antenna: 640-ft. above av. terrain, 499-ft. above ground, 1167-ft. above sea level.

Latitude	35°	42'	12"
Longitude	88°	36'	10"

Transmitter: 13.5-mi. W of Lexington, Hwy. 412, Lexington, TN.

Satellite Earth Stations: Odom, 4-meter Ku-band; Scientific-Atlanta, 7-meter C-band; Scientific-Atlanta, Standard Communications receivers.

Ownership: West Tennessee Public TV Council Inc. Alice Houff, Pres.; Nancy Hinds, Secy.; Jerry Simmons, Treas.

Began Operation: February 13, 1968.

Represented (legal): Robert S. Stone.

Personnel:

Mike Branstetter, General Manager.
Wayne Gilmer, Chief Engineer.
Katrina Cobb, Director of Programming & Information.
Felicia Lightner, Producer-Director.
Grace Douglas, Membership Director.
Janet Belew, Business Manager.
Jack Glisson, Production Engineer.

WKNO-TV Memphis Ch. 10

Licensee: Mid-South Public Communications Foundation, Box 241880, Memphis, TN 38124-1880.

Studio: 900 Getwell St., Memphis, TN 38111.

Telephone: 901-458-2521. **Fax:** 901-458-2221.

Technical Facilities: Channel No. 10 (192-198 MHz). Authorized power: 316-kw visual, 56.2-kw aural. Antenna: 1080-ft. above av. terrain, 1114-ft. above ground, 1449-ft. above sea level.

Latitude	35°	09'	17"
Longitude	89°	49'	20"

Transmitter: 7192 Raleigh-LaGrange Rd.

Satellite Earth Stations: Collins, 10-meter C-band; Vertex, 6.1-meter Ku-band; Collins, Scientific-Atlanta, Standard Communications receivers.

FM Affiliate: WKNO-FM, 40-kw, 91.1 MHz (No. 216), 580-ft.

Ownership: Mid-South Public Communications Foundation. Ben C. Petemell, Chmn.

Began Operation: June 25, 1956.

Represented (legal): Schwartz, Woods & Miller.

Represented (engineering): Kessler & Gehman Associates Inc.

Personnel:

- Michael LaBonia, President & Chief Executive Officer.
- Rene Garza, Program Operations Manager.
- Debi Robertson, Promotion Director.
- Sheila Hjort, Business Manager.
- Charles McLarty, Marketing Director.
- Daniel Campbell, Radio Station Manager.
- Russ A. Abernathy, Director, TV Operations & Engineering.

WDCN
Nashville
Ch. 8

Licensee: Metropolitan Board of Public Education, Box 120609, Nashville, TN 37212.

Studio: 161 Rains Ave., Nashville, TN 37203.

Telephone: 615-259-9325. Fax: 615-248-6120.

Technical Facilities: Channel No. 8 (180-186 MHz). Authorized power: 295-kw visual, 29.5-kw aural. Antenna: 1280-ft. above av. terrain, 942-ft. above ground, 2049-ft. above sea level.

Latitude	36°	02'	49"
Longitude	86°	49'	49"

Transmitter: 1406 Old Hickory Blvd., Nashville.

Multichannel TV Sound: Stereo only.

Satellite Earth Stations: Andrew, 10-meter C-band; Collins, 10-meter; Vertex, 6.1-meter Ku-band; Winegard, 3-meter Ku & C-band; Collins, Standard Communications, Scientific-Atlanta, Toshiba receivers.

Ownership: Nashville Metropolitan Board of Public Education.

Began Operation: September 10, 1962.

Represented (legal): Schwartz, Woods & Miller.

Personnel:

- Robert L. Shepherd, General Manager.
- Gaylord L. Ayers, Program Manager.
- Jean C. Reid, Promotion Director.
- Charles W. Brumbelow, Business Manager.
- Diana Bayer, Development Director.
- Ronald M. Sealy, Chief Engineer.

WSJK-TV
Sneedville
Ch. 2

Licensee: East Tennessee Public Communications Corp., 1611 E. Magnolia Ave., Knoxville, TN 37917.

Telephone: 615-595-0220.

Technical Facilities: Channel No. 2 (54-60 MHz). Authorized power: 100-kw visual, 20-kw aural. Antenna: 1760-ft. above av. terrain, 499-ft. above ground, 3178-ft. above sea level.

Latitude	36°	22'	52"
Longitude	83°	10'	48"

Transmitter: Approx. 10-mi. S of Sneedville.

Satellite Earth Station: Collins, 10-meter; Collins, SBS receivers.

Ownership: East Tennessee Public Communications Corp.

Began Operation: March 15, 1967. Transfer to present owner approved by FCC August 17, 1983.

Represented (legal): Robert Stone.

Personnel:

- Al Curtis, President & General Manager.
- Jim Tindell, Station Manager.
- Mike Knight, Chief Engineer.
- Hop Edwards, Program Manager.
- Chris Williams, Director of Corporate Development.
- Elaine Tomber, Marketing Director.

Texas

KACV-TV
Amarillo
Ch. 2

Licensee: Amarillo Jr. College District, Box 447, Amarillo, TX 79178.

Studio: 2408 S. Jackson, Amarillo, TX 79109.

Telephones: 806-371-5222; 806-371-5230. Fax: 806-371-5258.

Technical Facilities: Channel No. 2 (54-60 MHz). Authorized power: 100-kw visual, 10-kw aural. Antenna: 1315-ft. above av. terrain, 1270-ft. above ground, 4702-ft. above sea level.

Latitude	35°	20'	33.00"
Longitude	101°	49'	20.50"

Transmitter: 2.2-mi. NNE of U.S. 87 & Givens Ave.

Multichannel TV Sound: Stereo only.

Satellite Earth Station: Andrew, 7.3-meter C-band; Standard Communications receivers.

FM Affiliate: KACV-FM, 100 kw, 89.9 MHz, 1110-ft.

Ownership: Amarillo Junior College. Luther Bud Joyner, Pres.

Began Operation: August 29, 1988.

Represented (legal): Roy F. Perkins.

Represented (engineering): William B. Carr & Associates Inc.

Personnel:

- Joyce Herring, General Manager.
- Jeanette Moeller, Director of Broadcasting.
- Donald Ford, Chief Engineer.
- Rob Allison, Program Director.
- Cathy Teague, News Director.
- Jerry Katzky, Business Manager.

KLRU
Austin
Ch. 18

Licensee: Capital of Texas Public Telecommunications Council, Box 7158, Austin, TX 78713.

Studio: Communication Center, U. of Texas, Austin, TX 78713.

Telephone: 512-471-4811. Fax: 512-322-3953.

Public/ETV Stations—Texas

Technical Facilities: Channel No. 18 (494-500 MHz). Authorized power: 1815.5-kw visual, 375.8-kw aural. Antenna: 1100-ft. above av. terrain, 1184-ft. above ground, 2049-ft. above sea level.

Latitude	30°	19'	20"
Longitude	97°	48'	10"

Transmitter: Trail of the Madrones, 5-mi. W of Austin.

Satellite Earth Station: Andrew, 10-meter C-band; Collins receivers.

Ownership: Capital of Texas Public Telecommunications Council.

Began Operation: May 3, 1979.

Represented (legal): Cohn & Marks.

Personnel:

Bill Arhos, President & Station Manager.
Kathy White, Senior Vice President, Business & Finance.
Jack Wells, Senior Vice President, Engineering.
Kati Timmons, Vice President, Membership.
Linda Schmid, Vice President, Instructional Television.
Maria Rodriguez, Vice President, Programming.
Tiffany Q. Tyson, Promotion Director.
David Otey, Chief Engineer.

KITU Beaumont Ch. 34

Licensee: Community Educational Television, Box 158, Mauriceville, TX 77626.

Studio: 12745 I-10 E, Orange, TX 77630.

Telephone: 409-745-3434.

Technical Facilities: Channel No. 34 (590-596 MHz). Authorized power: 1175-kw visual, 117-kw aural. Antenna: 1025-ft. above av. terrain, 1027-ft. above ground, 1047-ft. above sea level.

Latitude	30°	10'	41"
Longitude	93°	54'	26"

Transmitter: 1.15-mi. SW of Hwys. 1130 & 1136, near Vidor.

Satellite Earth Stations: Sony Ku & C-band; Wegener C-band; Scientific-Atlanta receivers.

Ownership: Community Educational Television Inc.-Texas. Norman Juggert, Secy.-Dir.

Began Operation: June 20, 1986.

Represented (legal): May & Dunne, Chartered.

Personnel:

Richard S. Tallent, Station Manager.
Martha Tallent, Public Affairs Director.

KNCT Belton Ch. 46

Licensee: Central Texas College, Box 1800, Killeen, TX 76540-9990.

Studio: Central Texas College, Hwy. 190 W, Killeen, TX 76542.

Telephones: 817-526-1176; 800-792-3348. **Fax:** 817-526-4000.

Technical Facilities: Channel No. 46 (662-668 MHz). Authorized power: 1480-kw max. visual, 148-kw max. aural. Antenna: 970-ft. above av. terrain, 993-ft. above ground, 1009-ft. above sea level.

Latitude	30°	59'	12"
Longitude	97°	37'	47"

Transmitter: Ranch of A. E. Fant, S shore of Stillhouse Hollow Reservoir.

Satellite Earth Station: Collins, 10-meter C-band; Collins receivers.

FM Affiliate: KNCT-FM.

A-1332

Ownership: Central Texas College. James R. Anderson, Chancellor.

Began Operation: November 23, 1970.

Represented (legal): Arter & Hadden.

Personnel:

Max Rudolph, General Manager.
Bill Moss, Station Manager.
John Wheeler, Program Director.
Judl Ainsworth, News Director.
Arlene Escobar, Business Manager.
Dorothy Calhoon, Marketing Director.
Brent Moore, Production Director.
Ed Loftis, Chief Engineer.

KAMU-TV College Station Ch. 15

Licensee: Texas A & M University, College Station, TX 77843.

Studio: Corner of Houston & Russell Sts., College Station, TX 77843.

Telephone: 713-845-5611. **Fax:** 409-845-1643.

Technical Facilities: Channel No. 15 (476-482 MHz). Authorized power: 23.3-kw max. & 22.9-kw horizontal visual, 2.32-kw max. & 2.29-kw horizontal aural. Antenna: 390-ft. above av. terrain, 377-ft. above ground, 690-ft. above sea level.

Latitude	30°	37'	48"
Longitude	96°	20'	33"

Transmitter: Hensel Park, College Station.

Satellite Earth Stations: Transmit/receive Andrew, 10-meter C-band; Vertex, 8.1-meter Ku-band; Standard Components receivers.

Ownership: Texas A & M University.

Began Operation: February 15, 1970.

Personnel:

Rodney L. Zent, General Manager.
Donald F. Simons, Station Manager.
Rodger Lewis, Program Director.
Penny Zent, Development Director.
Gary A. Tatum, Business Manager.
Wayne Pecena, Chief Engineer.

KEDT-TV Corpus Christi Ch. 16

Licensee: South Texas Public Bcstg. System, 4455 S. Padre Island Dr., Suite 38, Corpus Christi, TX 78411.

Studio: 4455 S. Padre Island Dr., No. 38, Corpus Christi, TX 78411.

Telephone: 512-855-2213. **Fax:** 512-855-3877.

Technical Facilities: Channel No. 16 (482-488 MHz). Authorized power: 1480-kw max. & 468-kw horizontal visual, 148-kw max. & 46.8-kw horizontal aural. Antenna: 970-ft. above av. terrain, 996-ft. above ground, 1045-ft. above sea level.

Latitude	27°	39'	12"
Longitude	97°	33'	55"

Transmitter: NW corner of Chapman Ranch, 4.8-mi. SE of Petronila.

Satellite Earth Stations: Andrew, 10-meter C-band; Microdyne, 3.66-meter C-band; Collins receivers.

FM Affiliate: KEDT-FM, 100-kw, 90.3MHz, 802-ft.

Ownership: South Texas Public Broadcasting System. Robert Valerius, Chmn.

Began Operation: October 15, 1972.

Represented (legal): Schwartz, Woods & Miller.

Personnel:

Peter A. Frid, President & General Manager.
 Mike Nelbauer, Chief Engineer.
 Jeff Felts, Production Manager.
 Myra Lombardo, Marketing & Development Manager.
 Don Dunlap, Operations Manager.
 Norma Camarillo, Business Manager.
 Anita Herbert, Underwriting Director.

KERA-TV
Dallas
Ch. 13

Licensee: North Texas Public Bcstg. Inc., 3000 Harry Hines Blvd., Dallas, TX 75201.

Studio: 3000 Harry Hines Blvd., Dallas, TX 75201.

Telephone: 214-871-1390. Fax: 214-754-0635.

Technical Facilities: Channel No. 13 (210-216 MHz). Authorized power: 316-kw & 288-kw horizontal visual, 63.2-kw & 57.6-kw horizontal aural. Antenna: 1540-ft. above av. terrain, 1347-ft. above ground, 2147-ft. above sea level.

Latitude	32°	34'	43"
Longitude	96°	57'	12"

Transmitter: 560 B. Hwy. 67 S, Cedar Hill, TX 75104.

Multichannel TV Sound: Stereo and separate audio program.

Satellite Earth Stations: Andrew, 10-meter C-band; United Satellite Systems, 3.75-meter C-band; Vertex, 6.1-meter Ku-band; Scientific-Atlanta, Standard Communications receivers.

FM Affiliate: KERA-FM, 95-kw, 90.1 MHz (No. 211), 1260-ft.

News Service: AP.

Ownership: North Texas Public Bcstg. Inc. Leland Hodges, Chmn.; Dr. Richard J. Meyer, Pres.

Began Operation: September 11, 1960. Present licensee formed after settlement agreement between North Texas Public Bcstg. Inc. & Channel Two Foundation Inc., approved by FCC Dec. 5, 1985.

Represented (legal): Schwartz, Woods & Miller.

Personnel:

Dr. Richard J. Meyer, President & Chief Executive Officer.
 Mike Seymour, Vice President & Station Manager.
 Clyde Miller, Vice President & Chief Engineer.
 Roberta Wedlan, Vice President, Corporate Communications & Promotion.
 Sylvia Komatsu, Vice President, Television Programming.
 Donald Boswell, Vice President, Marketing & Corporate Development.
 Patricia Callahan, Vice President, Development.
 Susan Harmon, Vice President, Radio & Administration.
 Yolette Garcia, Executive Producer, TV Programming.
 Rick Tracy, Chief Financial Officer & Controller.
 Bruce Monroe, Marketing Director.
 Bill Young, Program Director.

KDTN
Denton
Ch. 2

Licensee: North Texas Public Bcstg. Inc., 3000 Harry Hines Blvd., Dallas, TX 75201.

Studio: 3000 Harry Hines Blvd., Dallas, TX 75201.

Telephone: 214-871-1390. Fax: 214-754-0635.

Technical Facilities: Channel No. 2 (54-60 MHz). Authorized power: 100-kw visual, 10-kw aural. Antenna: 1352-ft. above av. terrain, 1158-ft. above ground, 1978-ft. above sea level.

Latitude	32°	35'	22"
Longitude	96°	58'	10"

Transmitter: 1366 W. Belt Line Rd., Cedar Hill.

1995 Edition

Satellite Earth Stations: Andrew, 10-meter C-band; United Satellite Systems, 4.5-meter C-band; Scientific-Atlanta, Standard Communications receivers.

Ownership: North Texas Public Bcstg. Inc. See KERA-TV, Dallas.

Began Operation: September 1, 1988.

Represented (legal): Schwartz, Woods & Miller.

Personnel: See KERA-TV, Dallas.

KCOS
El Paso
Ch. 13

Licensee: El Paso Public Television Foundation, Box 650, El Paso, TX 79968.

Studio: Room 105, Education Bldg., University of Texas, El Paso, TX 79968.

Mailing Address: Box 650, El Paso, TX 79968.

Telephone: 915-747-6500. Fax: 915-747-6605.

Technical Facilities: Channel No. 13 (210-216 MHz). Authorized power: 229-kw max. & 195-kw horizontal visual, 22.9-kw max. & 19.5-kw horizontal aural. Antenna: 820-ft. above av. terrain, 296-ft. above ground, 4916-ft. above sea level.

Latitude	31°	47'	17"
Longitude	106°	28'	46"

Transmitter: South slope of Franklin Mountain.

Satellite Earth Stations: Collins, 10-meter C-band; Vertex, 4.6-meter Ku-band; Standard Communications receivers.

Ownership: El Paso Public Television Foundation, Michael Bernstein, Chmn.

Began Operation: August 18, 1978.

Represented (legal): Cohn & Marks.

Personnel:

Robert Munoz, General Manager.
 David Echaniz, Director of Engineering.
 Wende Walker, Program Manager.
 Harry Tyler, Development Director.
 Barbara Hakim, Business Manager.

KSCCE
El Paso
Ch. 38

Grantee: Ch. 38 Christian TV, 6400 Escondido Dr., El Paso, TX 79912.

Studio: 6400 Escondido Dr., El Paso, TX 79912.

Telephone: 915-585-8838. Fax: 915-581-9149.

Technical Facilities: Channel No. 38 (614-620 MHz). Authorized power: 50.1-kw max. visual, 5.01-kw max. aural. Antenna: 1828-ft. above av. terrain, 173-ft. above ground, 5907-ft. above sea level.

Latitude	31°	48'	55"
Longitude	106°	29'	17"

Transmitter: KFOX-TV transmitter site, El Paso.

Satellite Earth Station: C-band.

Ownership: Channel 38 Christian TV.

Began Operation: April 15, 1989. Assignment of permit to present owner from St. Clement's Episcopal Parish School Inc. granted by FCC Nov. 19, 1991.

Represented (legal): Stuart B. Mitchell & Associates.

Represented (engineering): Satellite Technology for Christ.

Personnel:

Grace Rendall, General Manager & Program Director.
 Pete Warren, Chief Engineer.

Public/ETV Stations—Texas

KLTJ Galveston Ch. 22

Licensee: Go Inc., 1050 Gemini St., Houston, TX 77058.

Studio: 1050 Gemini St., Houston, TX 77058.

Telephone: 713-212-1077. Fax: 713-212-1022.

Technical Facilities: Channel No. 22 (518-524 MHz). Authorized power: 5000-kw max. visual, 500-kw aural. Antenna: Circularly polarized, 1873-ft. above av. terrain, 1867-ft. above ground, 1886-ft. above sea level.

Latitude	29°	17'	16"
Longitude	95°	13'	53"

Holds CP for change to 1857-ft. above av. terrain, 1847-ft. above ground, 1870-ft. above sea level, lat. 29° 17' 56", long. 95° 14' 11", transmitter to 8-mi. S of Alvin, 4-mi. SE of Stringtown Rd. & Hwy. 35. BPET-911023KE.

Transmitter: 11600 County Rd. 200, Liverpool, Brazoria County.

Satellite Earth Station: Comtech, 5-meter C-band.

Ownership: Faith That Pleases God Church Inc.

Began Operation: July 24, 1989.

Personnel:

Eldred Thomas, General Manager.
Leo Lesaca, Sales & Program Director.
Nathan Williams, Operations Manager.
Steve Vinke, Chief Engineer.
Linda Leon, Traffic Manager.
Karen Leach, Business Manager.

KLUJ Harlingen Ch. 44

Licensee: Community Educational Television Inc., 1920 Al Conway Dr., Harlingen, TX 78550.

Studio: 1920 Al Conway Dr., No. 117, Harlingen, TX 78550.

Telephone: 210-425-4225. Fax: 210-412-1740.

Technical Facilities: Channel No. 44 (650-656 MHz). Authorized power: 1738-kw max. visual, 174-kw max. aural. Antenna: 971-ft. above av. terrain, 972-ft. above ground, 1017-ft. above sea level.

Latitude	26°	13'	00"
Longitude	97°	46'	48"

Transmitter: 1.5-mi. WSW of intersection of Wilson Tract & Primera Rd., near Primera.

Satellite Earth Station: Vertex, 6-meter C-band; Scientific-Atlanta receivers.

Ownership: Community Educational Television Inc.-Texas. See KITU, Beaumont.

Began Operation: June 25, 1984.

Represented (engineering): Smith & Powstenko.

Personnel:

Maggie Combs, Station Manager.
Don Schaller, Chief Engineer.

KMBH Harlingen Ch. 60

Licensee: RGV Educational Bcstg. Inc., Box 2147, Harlingen, TX 78551.

Studio: 1701 Tennessee Ave., Harlingen, TX 78550.

Telephone: 512-421-4111. Fax: 512-421-4150.

Technical Facilities: Channel No. 60 (746-752 MHz). Authorized power: 2257.93-kw max. visual, 225.79-kw max. aural. Antenna: 1221-ft. above av. terrain, 1244-ft. above ground, 1774-ft. above sea level.

Latitude	26°	07'	14"
Longitude	97°	49'	18"

Transmitter: Hwy. 506, 2-mi. S of La Feria.

Satellite Earth Stations: Comtech, 5-meter C-band; SatCom, 5-meter C-band; Microdyne, Scientific-Atlanta receivers.

FM Affiliate: KMBH-FM, 3-kw, 88.9 MHz, 298-ft.

News Service: NPR.

Ownership: RGV Educational Bcstg. Inc. Ruben R. Cardenas, Chmn.

Began Operation: 1983; left air August 1983; returned to air October 1985.

Represented (legal): Ross & Hardies.

Represented (engineering): W. K. Associates.

Personnel:

John E. Harris III, President & General Manager.
Gilbert Resendez, Chief Engineer.
Claudia Uresti, Program Coordinator.
Anita Rodriguez, Business Manager.
Thelma Comacho, Auction Manager.
Cindy Kosser, Membership Manager.
Rick Stewart, Senior Producer.

KETH Houston Ch. 14

Licensee: Community Educational Television Inc., 10902 S. Wilcrest, Houston, TX 77099.

Studio: 10902 S. Wilcrest, Houston, TX 77099.

Telephone: 713-561-5828. Fax: 713-561-9793.

Technical Facilities: Channel No. 14 (470-476 MHz). Authorized power: 4457-kw max. visual, 445.7-kw max. aural. Antenna: 1437-ft. above av. terrain, 1414-ft. above ground, 1489-ft. above sea level.

Latitude	29°	33'	25"
Longitude	95°	30'	04"

Transmitter: 3101 Senior Road.

Satellite Earth Station: Vertex, 6-meter C-band; Wegener receivers.

Ownership: Community Educational Television Inc.-Texas. See KITU, Beaumont.

Began Operation: July 16, 1987.

Represented (legal): May & Dunne, Chartered.

Personnel:

Velma Martin, Station Manager.
Rod Harty, Chief Engineer.

KUHT Houston Ch. 8

Licensee: University of Houston, 4513 Cullen Blvd., Houston, TX 77004.

Studio: 4513 Cullen Blvd., Houston, TX 77004.

Telephone: 713-748-8888. Fax: 713-749-8216.

Technical Facilities: Channel No. 8 (180-186 MHz). Authorized power: 316-kw visual, 69.52-kw aural. Antenna: 1851-ft. above av. terrain, 1970-ft. above ground, 1916-ft. above sea level.

Latitude	29°	34'	28"
Longitude	95°	29'	37"

Transmitter: 4-mi. SE of Missouri City.

Multichannel TV Sound: Stereo and separate audio program.
Satellite Earth Station: Andrew, 10-meter Ku & C-band; Harris, Scientific-Atlanta receivers.
FM Affiliate: KUHF, 100-kw, 88.7 MHz (No. 204), 1750-ft.
News Services: APRN, NPR.
Ownership: University of Houston. Wilhelmina R. Morian, Chmn., Board of Regents; Dr. Dell Felder, Sr. Vice Chancellor.
Began Operation: May 12, 1953.
Represented (legal): Dow, Lohnes & Albertson.

Personnel:
 Jeff Clarke, Chief Executive Officer & General Manager.
 Leon Collins, Executive Director, Broadcasting.
 James Graham, Executive Director, Finance.
 Ken Lawrence, Director of Programming.
 Andy Anderson, Director, Engineering & Operations.
 Bob Chase, Chief Engineer.
 Jill Pickett, Director, Communications.
 Anne Crider, Director, Development.
 Virginia Galtney, Director of Marketing.

KTXT-TV
Lubbock
 Ch. 5

Licensee: Texas Tech University, Box 42161, Lubbock, TX 79409-2161.
Studio: Texas Tech Campus, Lubbock, TX 79409.
Telephone: 806-742-2209. Fax: 806-742-1274.
Technical Facilities: Channel No. 5 (76-82 MHz). Authorized power: 100-kw visual, 25-kw aural. Antenna: 801-ft. above av. terrain, 817-ft. above ground, 4042-ft. above sea level.

Latitude	33°	34'	55"
Longitude	101°	53'	25"

Transmitter: Texas Tech Campus.
Satellite Earth Station: Collins, 10-meter; Apollo, Collins, DX Engineering, Westinghouse receivers.
FM Affiliate: KTXT-FM, 10-kw, 88.1 MHz (No. 201).
Ownership: Texas Tech University.
Began Operation: October 16, 1962.
Personnel:
 John W. Henson, Station Manager.
 James Harris, Program Manager.
 Pat Cates, Business Manager & Assistant Station Manager.
 Helen Otken, Development Director.
 Robert Fusco, Chief Engineer.

KOCV-TV
Odessa
 Ch. 36

Licensee: Odessa Junior College District, 201 W. University Blvd., Odessa, TX 79764.
Studio: 201 W. University Blvd., Odessa, TX 79764.
Telephone: 915-335-6336. Fax: 915-337-0529.
Technical Facilities: Channel No. 36 (602-608 MHz). Authorized power: 515-kw max. visual, 51.5-kw max. aural. Antenna: 307-ft. above av. terrain, 317-ft. above ground, 3207-ft. above sea level.

Latitude	31°	51'	59"
Longitude	102°	22'	50"

Transmitter: 201 W. University Blvd., Odessa.
Satellite Earth Station: SatCom, 7-meter C-band.

FM Affiliate: KOCV-FM, 5-kw, 91.3 MHz, 300-ft.
Ownership: Odessa Junior College District.
Began Operation: March 24, 1986.
Represented (legal): Cohn & Marks.
Personnel:
 John McCarroll, General Manager.
 Tom Hughes, Station Manager.
 Al Harris, Chief Engineer.
 Pam Six, Development Director.
 Shorty Stokes, Programming Director.
 Cheri Dalton, Information Director.

KHCE
San Antonio
 Ch. 23

Licensee: Hispanic Community Educational TV Inc., 326 Sterling Browning Dr., San Antonio, TX 78232.
Studio: 326 Sterling Browning Dr., San Antonio, TX 78232.
Telephone: 512-496-2323.
Technical Facilities: Channel No. 23 (524-530 MHz). Authorized power: 1471-kw max. visual. Antenna: 856-ft. above av. terrain, 960-ft. above ground, 1880-ft. above sea level.

Latitude	29°	31'	25"
Longitude	98°	43'	25"

Transmitter: FM Rd. 1560 at Galm Rd.
Ownership: Hispanic Community Educational TV Inc. Delfino Sanchez, Chmn. & Pres.
Began Operation: July 9, 1989.
Personnel:
 Helen Sanchez, General Manager.
 Eric R. Sanchez, Production Director.
 Adam Mendez, Engineering Director.

KLRN-TV
San Antonio
 Ch. 9

Licensee: Alamo Public Telecommunications Council, Box 9, San Antonio, TX 78291-0009.
Studio: 801 S. Bowie St., San Antonio, TX 78205-3296.
Telephone: 210-270-9000. Fax: 210-270-9077.
Technical Facilities: Channel No. 9 (186-192 MHz). Authorized power: 302-kw visual, 30.8-kw aural. Antenna: 930-ft. above av. terrain, 1051-ft. above ground, 1541-ft. above sea level.

Latitude	29°	19'	33"
Longitude	98°	21'	25"

Transmitter: Calaveras Lake at 9445 S. Foster Rd., San Antonio.
Satellite Earth Station: SatCom, 7-meter C-band; Scientific-Atlanta, Standard Communications receivers.
Ownership: Alamo Public Telecommunications Council. Victor Miramontes, Chmn.
Began Operation: September 10, 1962.
Represented (legal): Cohn & Marks.

Personnel:
 Joanne Winik, President & General Manager.
 Charles Vaughn, Senior Vice President, Telecommunications.
 Bonnie Street, Senior Vice President, Development & Marketing.
 Lewis Miller, Vice President, Engineering.
 Patrick A. Lopez, Director, Business Administration & Finance.
 Charles Messina, Director, Instructional Television.

Public/ETV Stations—Texas

Grace Garza, Manager of Public Information.
Jeannette Sigard, Program Manager.

KCTF Waco Ch. 34

Licensee: Brazos Valley Public Broadcasting Foundation, 3906 Green Oak, Waco, TX 76710.

Studio: 600 Austin Ave., Waco, TX 76702.

Telephone: 817-755-3472. Fax: 817-757-3437.

Technical Facilities: Channel No. 34 (590-596 MHz). Authorized power: 80-kw max. visual, 508-ft. above av. terrain, 440-ft. above ground, 1000-ft. above sea level.

Latitude	31°	30'	31"
Longitude	97°	10'	03"

Transmitter: Veterans Administration Hospital grounds, Waco.

Ownership: Brazos Valley Public Broadcasting Foundation. Randy L. Ramey, Pres.

Began Operation: May 22, 1989.

Represented (legal): Arter & Hadden.

Personnel:

Max Rudolph, General Manager.
Nan Holmes, Station Manager.
John Wheeler, Program Director.
Lisa Carter, Marketing Director.
Craig Martin, Production Manager.

Utah

KULC Ogden Ch. 9

Licensee: Utah State Board of Regents, University of Utah, Salt Lake City, UT 84112.

Studio: Dolores Dore Broadcast Center, 101 Wasatch Dr., Salt Lake City, UT 84112.

Telephone: 801-581-4194. Fax: 801-585-6105.

Technical Facilities: Channel No. 9 (186-192 MHz). Authorized power: 166-kw visual, 16.6-kw aural. Antenna: 2931-ft. above av. terrain, 78-ft. above ground, 8529-ft. above sea level.

Latitude	40°	36'	30"
Longitude	112°	09'	34"

Transmitter: Mt. Vision, Oquirrh Mountains, 17-mi. SW of Salt Lake City.

Satellite Earth Station: Collins, 10-meter; Standard Communications, M/A-Com receivers.

Ownership: University of Utah.

Began Operation: December 1, 1986.

Represented (legal): Dow, Lohnes & Albertson.

Represented (engineering): Hammett & Edison Inc.

Personnel:

Helen Lacy, General Manager.
Clark W. Rhoads, Technical Services Director.
Kathy Nelson, Program Director.
Douglas Jones, Promotion & Marketing Director.
Larry Smith, Business Manager.

KBYU-TV

Provo Ch. 11

Licensee: Brigham Young University, Provo, UT 84602.

Studio: Room C-302, Harris Fine Arts Center, Provo, UT 84602.

Telephone: 801-378-8450. Fax: 801-378-5300.

Technical Facilities: Channel No. 11 (198-204 MHz). Authorized power: 162-kw visual, 32.4-kw aural. Antenna: Circularly polarized, 2943-ft. above av. terrain, 89-ft. above ground, 8556-ft. above sea level.

Latitude	40°	36'	28"
Longitude	112°	09'	33"

Transmitter: Mt. Vision, approx. 37-mi. NW of Provo.

Multichannel TV Sound: Stereo and separate audio program.

Satellite Earth Stations: Andrew, 10-meter C-band; Scientific-Atlanta, 4.7-meter C-band; Andrew, Scientific-Atlanta receivers.

FM Affiliate: KBYU-FM, 32-kw, 89.1 MHz (No. 206), 2912-ft.

News Service: UPI.

Ownership: Brigham Young University. Rex E. Lee, Pres.

Began Operation: November 15, 1965.

Represented (legal): Wilkinson, Barker, Knauer & Quinn.

Represented (engineering): Cohen, Dippell & Everist, P.C.

Personnel:

Thomas A. Griffiths, Managing Director.
R. Bruce Reed, Associate Managing Director.
Mel Rogers, General Manager.
Diana Simmons, Assistant Station Manager, Programming.
Lynn Edwards, Chief Engineer.
Frank Wrigley, Marketing Director.
Dale Cressman, News & Public Affairs Manager.
Sandra Ewing, Public Information Manager.
Steven Lowe, Production/Creative Services Manager.
Larry Marston, Operations Manager.
Norma Gonzalez-Collett, Assistant Station Manager, Development.
Cathy Twitty, Administrative Services & Personnel Manager.
Derek Marquis, Underwriting Manager.
Duane Roberts, Academic Services Manager.
Dennis L. Paxman, Business Manager.

KUED

Salt Lake City Ch. 7

Licensee: University of Utah, Salt Lake City, UT 84112.

Studio: 101 Wasatch Dr., University of Utah, Salt Lake City, UT 84112.

Telephone: 801-581-7777. Fax: 801-581-5620.

Technical Facilities: Channel No. 7 (174-180 MHz). Authorized power: 155-kw visual, 24.8-kw aural. Antenna: 3000-ft. above av. terrain, 204-ft. above ground, 8635-ft. above sea level.

Latitude	40°	36'	29"
Longitude	112°	09'	36"

Transmitter: Mount Vision, Oquirrh Mountains, 17-mi. SSW of Salt Lake City.

Multichannel TV Sound: Stereo only.

Satellite Earth Station: Scientific-Atlanta, 10-meter; Standard Components, M/A-Com receivers.

FM Affiliate: KUER, 38-kw, 90.1 MHz (No. 211), 2929-ft.

News Service: NPR.

Ownership: University of Utah.

Began Operation: January 20, 1958.

Represented (legal): Jones, Waldo, Holbrook & McDonough.

Personnel:

- Fred C. Esplin, General Manager.
- Larry S. Smith, Business Manager.
- Scott Chaffin, Broadcasting Director.
- Clark Rhoads, Technical Services Director.
- Margaret Wilson, Development Director.
- Mary Dickson, Promotion Director.
- Art Reid, Multimedia Director.

Vermont

WETK
Burlington
Ch. 33

Licensee: Vermont ETV Inc., 88 Ethan Allen Ave., Colchester, VT 05446.

Studio: 88 Ethan Allen Ave., Colchester, VT 05446.

Telephone: 802-655-4800.

Technical Facilities: Channel No. 33 (584-590 MHz). Authorized power: 1337-kw max. visual, 133.7-kw aural. Antenna: 2674-ft. above av. terrain, 66-ft. above ground, 4065-ft. above sea level.

Latitude	44°	31'	32"
Longitude	72°	48'	54"

Transmitter: Summit of Mount Mansfield, Stowe.

Multichannel TV Sound: Stereo only.

Satellite Earth Station: Collins, 10-meter; Standard Communications receivers.

Ownership: Vermont ETV Inc.

Began Operation: October 16, 1967.

Represented (legal): Covington & Burling.

Represented (engineering): Cohen, Dippell & Everist, P.C.

Personnel:

- Hope S. Green, President.
- Margery H. Swim, Vice President, Broadcasting.
- Wayne S. Rosberg, Vice President, Engineering.
- John E. King, Vice President, Finance & Administration.
- Lee Ann Lee, Vice President, Marketing.
- Ronald A. Whitcomb, Chief Engineer.
- Ann Curran, Manager, Marketing & Communications.
- Kenneth Schwab, Program Director.

WVER
Rutland
Ch. 28

Licensee: Vermont ETV Inc., 88 Ethan Allen Ave., Colchester, VT 05446.

Studio: See WETK, Burlington.

Technical Facilities: Channel No. 28 (554-560 MHz). Authorized power: 247-kw max. visual, 24.7-kw max. aural. Antenna: 1402-ft. above av. terrain, 274-ft. above ground, 2250-ft. above sea level.

Latitude	43°	39'	32"
Longitude	73°	06'	25"

Holds CP for change to 274-kw visual, 1407-ft. above av. terrain, 282-ft. above ground, 2257-ft. above sea level. BPET-910115KE.

Transmitter: Summit of Grandpa's Knob, 7-mi. NW of Rutland.

Multichannel TV Sound: Stereo only.

Ownership: Vermont ETV Inc.

Began Operation: March 18, 1968.

Personnel: See WETK, Burlington.

WVTB
St. Johnsbury
Ch. 20

Licensee: Vermont ETV Inc., 88 Ethan Allen Ave., Colchester, VT 05446.

Studio: See WETK, Burlington.

Technical Facilities: Channel No. 20 (506-512 MHz). Authorized power: 589-kw max. visual, 7.76-kw aural. Antenna: 1942-ft. above av. terrain, 702-ft. above ground, 3356-ft. above sea level.

Latitude	44°	34'	16"
Longitude	71°	53'	39"

Transmitter: Burke Mountain, 2.8-mi. E of East Burke.

Multichannel TV Sound: Stereo only.

Ownership: Vermont ETV Inc.

Began Operation: February 26, 1968.

Personnel: See WETK, Burlington.

WVTA
Windsor
Ch. 41

Licensee: Vermont ETV Inc., 88 Ethan Allen Ave., Colchester, VT 05446.

Studio: See WETK, Burlington.

Technical Facilities: Channel No. 41 (632-638 MHz). Authorized power: 1053-kw max. visual, 105.3-kw aural. Antenna: 2245-ft. above av. terrain, 394-ft. above ground, 3254-ft. above sea level.

Latitude	43°	26'	15"
Longitude	72°	27'	09"

Transmitter: Mount Ascutney, Windsor County.

Ownership: Vermont ETV Inc.

Began Operation: March 18, 1968.

Personnel: See WETK, Burlington.

Virginia

WHTJ
Charlottesville
Ch. 41

(Operates as satellite of WCVE-TV Richmond, VA)

Licensee: Central Virginia Educational Telecommunications Corp., 23 Sesame St., Richmond, VA 23235-0026.

Studio: See WCVE-TV, Richmond.

Telephone: 804-320-1301. Fax: 804-320-8729.

Technical Facilities: Channel No. 41 (632-638 MHz). Authorized power: 251-kw max. visual, 12.5-kw aural. Antenna: 1156-ft. above av. terrain, 278-ft. above ground, 1697-ft. above sea level.

Latitude	37°	58'	58"
Longitude	78°	29'	00"

Transmitter: 3-mi. S of Charlottesville on Carter Mountain.

Public/ETV Stations—Virginia

Ownership: Central Virginia Educational Telecommunications Corp. A. Prescott Rowe, Chmn.; F. M. Halsey, Vice Chmn.; Roger A. McIntosh, V.P.; Guy T. Tripp III, Secy.; Scott C. Arnold, V.P. & Treas.

Began Operation: May 19, 1989.

Represented (legal): Wiley, Rein & Fielding.

Represented (engineering): Cohen, Dippell & Everist, P.C.

Personnel:

Charles W. Sydnor Jr., President & General Manager.
Richard Hall, Vice President, Broadcasting.
John Prather, Vice President, Engineering.
Conni Lombardo, Assistant General Manager.
Calvin Nunnally, Director, Instructional Television.
M. Helene Funk, Program Director.
Judy Flanders, Public Information Officer.
Amy Chown, Development Director.
David M. DeBarger, Production Director.
Dan Vanko, Chief Maintenance Engineer.

WNVC

Fairfax

Ch. 56

Licensee: Central Virginia Educational Telecommunications Corp., 23 Sesame St., Richmond, VA 23235.

Studio: 8101A Lee Hwy., Falls Church, VA 22042.

Telephone: 703-698-9682. **Fax:** 703-849-9796.

Technical Facilities: Channel No. 56 (722-728 MHz). Authorized power: 1230-kw max. & 741-kw horizontal visual, 126-kw max. & 74.1-kw horizontal aural. Antenna: 732-ft. above av. terrain, 689-ft. above ground, 1049-ft. above sea level.

Latitude	38°	52'	28"
Longitude	77°	13'	24"

Holds CP for change to 1259-kw max. visual, 705-ft. above av. terrain, 636-ft. above ground, 997-ft. above sea level, transmitter to 8101A Lee Hwy., Falls Church. BPET-901116KE.

Transmitter: Intersection of U.S. 29-211 & I-495, near Merrifield.

Satellite Earth Stations: Collins, 10-meter C-band; Scientific-Atlanta, 4.6-meter C-band; Houston Tracker, 3-meter Ku & C-band; Drake, 2.8-meter C-band.

Ownership: Central Virginia Educational Telecommunications Corp.

Began Operation: June 1, 1983.

Represented (legal): Wiley, Rein & Fielding.

Represented (engineering): Edward F. Lorentz & Associates.

Personnel:

Ken Gardner, Station Manager.
Garr Johnson, Director, Engineering.
Bruce Miller, News Director.
Fred Thomas, Program Director.
Scott Arnold, Business Manager.
Claudia Barbieri, Marketing Director.
Barbara Hamlin, Development Director.
Dave Gallagher, Operations Manager.

WNVT

Goldvein

Ch. 53

Licensee: Central Virginia Educational Telecommunications Corp., 23 Sesame St., Richmond, VA 23235.

Studio: 8101A Lee Hwy., Falls Church, VA 22042.

Telephone: 703-698-9682. **Fax:** 703-849-9796.

Technical Facilities: Channel No. 53 (704-710 MHz). Authorized power: 2290-kw max. & 1440-kw horizontal visual, 229-kw max. & 144-kw horizontal aural. Antenna: 753-ft. above av. terrain, 619-ft. above ground, 1018-ft. above sea level.

A-1338

Latitude	38°	37'	42"
Longitude	77°	26'	20"

Transmitter: 15100 Joplin Rd., Independence Hill.

Satellite Earth Station: Collins, 10-meter; Collins receivers.

Ownership: Central Virginia Educational Telecommunications Corp.

Began Operation: March 1, 1972.

Personnel:

Mike Baker, Station Manager.
Garrett Johnson, Director, Engineering.
David Hurd, Chief Engineer.
Mary Sooh, Utilization Supervisor.

WHRO-TV

Hampton-Norfolk

Ch. 15

Licensee: Hampton Roads Educational Telecommunications Assn. Inc., 5200 Hampton Blvd., Norfolk, VA 23508.

Studio: 5200 Hampton Blvd., Norfolk, VA 23508.

Telephones: 804-489-9476; 804-881-9476. **Fax:** 804-489-0007.

Technical Facilities: Channel No. 15 (476-482 MHz). Authorized power: 2630-kw max. visual, 263.8-kw max. aural. Antenna: 1006-ft. above av. terrain, 1028-ft. above ground, 1006-ft. above sea level.

Latitude	36°	48'	32"
Longitude	76°	30'	13"

Transmitter: Hwy. 337, 1-mi. S of Driver, VA.

Multichannel TV Sound: Stereo and separate audio program.

Satellite Earth Stations: Transmit/receive Andrew, 10-meter; Comtech, 3.5-meter; DX Antenna, Scientific-Atlanta, Standard Communications receivers.

FM Affiliate: WHRV-FM, 23-kw, 89.5 MHz (No. 208), 730-ft.

News Service: AP.

Ownership: Hampton Roads Educational Telecommunications Assn. Inc. John Fahey, Chmn.

Began Operation: October 2, 1961.

Represented (legal): Cohn & Marks.

Represented (engineering): Moffet, Larson & Johnson Inc.

Personnel:

John R. Morison, President & General Manager.
Kenneth B. Krall, Executive Vice President & Chief Operating Officer.
Lawrence E. Crum, Senior Vice President, Learning Services.
Keith Massie, Vice President, Operations.
Mita Vail, Vice President, Development.
Raymond Jones, Vice President, Public Radio Services.
Mary Pruess, Vice President, Public Television Services.
Bonnie Rennie, Business Manager.
Bruce Beale, Director, Television Production.
Bob Boone, Chief Engineer, Television.
Herman Wood, Chief Engineer, Radio.
Roselyn Teichroew, Promotion Manager.
Donna Hudgins, Director of Communications.

WMSY-TV

Marion

Ch. 52

Licensee: Blue Ridge Public Television Inc., Box 13246, Roanoke, VA 24032.

Studio: See WBRA-TV, Roanoke.

Telephones: 703-344-0991; 800-221-0991. **Fax:** 703-344-2148.

Technical Facilities: Channel No. 52 (698-704 MHz). Authorized power: 691-kw max. & 372-kw horizontal visual, 173-kw max. & 56.2-kw horizontal aural. Antenna: 1460-ft. above av. terrain, 350-ft. above ground, 3910-ft. above sea level.

Latitude	36°	54'	01"
Longitude	81°	32'	35"

Transmitter: Walker Mountain, W of B.F. Buchanan Hwy., 4-mi. N of Marion.

Ownership: Blue Ridge Public Television Inc.

Began Operation: August 1, 1981.

Represented (legal): Cohn & Marks.

Represented (engineering): A. D. Ring, P.C.

Personnel: See WBRA-TV, Roanoke.

WSBN-TV

Norton

Ch. 47

Licensee: Blue Ridge Public Television Inc., Box 13246, Roanoke, VA 24032.

Studio: See WBRA-TV, Roanoke.

Telephones: 703-344-0991; 800-221-0991. **Fax:** 703-344-2148.

Technical Facilities: Channel No. 47 (668-674 MHz). Authorized power: 691-kw max. & 245-kw horizontal visual, 173-kw max. & 37.1-kw horizontal aural. Antenna: 1940-ft. above av. terrain, 240-ft. above ground, 4400-ft. above sea level.

Latitude	36°	53'	52"
Longitude	82°	37'	22"

Transmitter: High Knob, Norton.

Ownership: Blue Ridge Public Television Inc.

Began Operation: March 30, 1971.

Represented (legal): Cohn & Marks.

Personnel: See WBRA-TV, Roanoke.

WCVE-TV

Richmond

Ch. 23

Licensee: Central Virginia Educational Telecommunications Corp., 23 Sesame St., Richmond, VA 23235.

Studio: 23 Sesame St., Richmond, VA 23235.

Telephone: 804-320-1301. **Fax:** 804-320-8729.

Technical Facilities: Channel No. 23 (524-530 MHz). Authorized power: 2980-kw max. & 1350-kw horizontal visual, 204-kw horizontal aural. Antenna: 1073-ft. above av. terrain, 932-ft. above ground, 1289-ft. above sea level.

Latitude	37°	30'	46"
Longitude	77°	36'	06"

Transmitter: 23 Sesame St., Midlothian District, Chesterfield County.

Multichannel TV Sound: Stereo only.

Satellite Earth Stations: Transmit/receive Encom, 9.5-meter C-band; Andrew, 10-meter C-band; Harris, 3-meter C-band; Standard Communications receivers.

FM Affiliate: WCVE-FM.

Ownership: Central Virginia Educational Telecommunications Corp. A. Prescott Rowe, Chmn.; Scott C. Arnold, Treas.

Began Operation: September 10, 1964.

Represented (legal): Wiley, Rein & Fielding.

Represented (engineering): Cohen, Dippell & Everist, P.C.

Personnel:

Charles W. Sydnor Jr., President & General Manager.

Richard Hall, Vice President, Broadcasting.
John A. Prather, Vice President, Engineering.
Calvin Nunnally, Director of Instructional Television.
Judy Flanders, Public Information Officer.
M. Helene Funk, Program Director.
Amy Chown, Development Director.
David M. DeBarger, Production Director.
Daniel T. Vanko, Chief Maintenance Engineer.

WCVW

Richmond

Ch. 57

Licensee: Central Virginia Educational Telecommunications Corp., 23 Sesame St., Richmond, VA 23235.

Studio: 23 Sesame St., Richmond, VA 23235.

Telephone: 804-320-1301. **Fax:** 804-320-8729.

Technical Facilities: Channel No. 57 (728-734 MHz). Authorized power: 1020-kw max. & 457-kw horizontal visual, 91.2-kw horizontal aural. Antenna: 880-ft. above av. terrain, 999-ft. above ground, 1356-ft. above sea level.

Latitude	37°	30'	46"
Longitude	77°	36'	06"

Transmitter: Approx. 100-ft. E of 23 Sesame St., Richmond.

Ownership: Central Virginia Educational Telecommunications Corp.

Began Operation: December 24, 1966.

Personnel: See WCVE-TV, Richmond.

WBRA-TV

Roanoke

Ch. 15

Licensee: Blue Ridge Public Television Inc., Box 13246, Roanoke, VA 24032.

Studio: 1215 McNeil Dr. SW, Roanoke, VA 24015.

Telephones: 703-344-0991; 800-221-0991. **Fax:** 703-344-2148.

Technical Facilities: Channel No. 15 (476-482 MHz). Authorized power: 1820-kw visual, 180-kw aural. Antenna: 2080-ft. above av. terrain, 233-ft. above ground, 3973-ft. above sea level.

Latitude	37°	11'	45"
Longitude	80°	09'	18"

Transmitter: Poor Mountain, 0.7-mi. W of intersection of Rtes. 916 & 612.

Multichannel TV Sound: Stereo only.

Satellite Earth Stations: Andrew, 10-meter Ku & C-band; Harris, 3.5-meter Ku & C-band; Scientific-Atlanta, 3-meter Ku & C-band; Collins, DX Engineering, Scientific-Atlanta receivers.

Ownership: Blue Ridge Public Television Inc. Don Piedmont, Chmn.; E. V. Rexrode Jr., Secy.-Treas.

Began Operation: August 1, 1967.

Represented (legal): Cohn & Marks.

Represented (engineering): A. D. Ring, P.C.

Personnel:

Larry A. Dyer, President & General Manager.
Jon Boettcher, Vice President, Programming.
Barbara Landon, Vice President, Development.
Ronald B. Smith, Vice President, Engineering.
Margaret Crouse, Public Relations Manager.
Sherry Spradlin, Traffic Continuity & Promotion Director.

Public/ETV Stations—Virginia

WVPT

Staunton

Ch. 51

Licensee: Shenandoah Valley Educational TV, 298 Port Republic Rd., Harrisonburg, VA 22801-3052.

Studio: 298 Port Republic Rd., Harrisonburg, VA 22801-3052.

Telephone: 703-434-5391.

Technical Facilities: Channel No. 51 (692-698 MHz). Authorized power: 525-kw max. & 89.1-kw horizontal visual, 67.6-kw max. & 13.5-kw horizontal aural. Antenna: 2230-ft. above av. terrain, 46-ft. above ground, 4382-ft. above sea level.

Latitude	38°	09'	54"
Longitude	79°	18'	51"

Transmitter: Elliott Knob.

Multichannel TV Sound: Stereo and separate audio program.

Satellite Earth Stations: Scientific-Atlanta, 10-meter C-band; Comtech, 3.8-meter Ku & C-band; DX Engineering, Standard Communications receivers.

Ownership: Shenandoah Valley Educational TV Corp.

Began Operation: September 9, 1968.

Represented (legal): Covington & Burling.

Represented (engineering): Moffet, Larson & Johnson Inc.

Personnel:

Arthur E. Albrecht, President.
Sidney A. Smith, Director, Instructional Programming.
Vincent D. O'Connell, Director, Engineering.
Wanda Z. Swecker, Director, Programming.
John Hodges, Production Manager.

Washington

KCKA

Centralia

Ch. 15

Licensee: State Board for Community & Technical Colleges, 1101 S. Yakima Ave., Tacoma, WA 98405.

Studio: See KBTC-TV, Tacoma, WA.

Telephone: 206-596-1528. Fax: 206-596-1643.

Technical Facilities: Channel No. 15 (476-482 MHz). Authorized power: 537-kw visual, 64.6-kw aural. Antenna: 1140-ft. above av. terrain, 234-ft. above ground, 1681-ft. above sea level.

Latitude	46°	33'	16"
Longitude	123°	03'	26"

Transmitter: Crego Hill, 12-mi. SW of Centralia.

Ownership: State Board of Community & Technical Colleges.

Began Operation: October 2, 1982.

Represented (legal): Cohn & Marks.

Represented (engineering): Kenneth Williams Jr.

Personnel:

Mel Jackson, General Manager.
Debbie Emond, Station Manager.
Avon Killion, Program Director.
Sandy Smithingell, Promotion Director.
Al Bednarczyk, Chief Engineer.
Francyn Heineke, Marketing Director.
Mike Scott, Production Manager.

KWSU-TV

Pullman

Ch. 10

Licensee: Washington State U., KWSU Radio-TV Services, Murrow Communications Center, Pullman, WA 99164-2530.

Studio: Edward R. Murrow Communications Center, WSU, Pullman, WA 99164-2530.

Telephone: 509-335-6588. Fax: 509-335-3772.

Technical Facilities: Channel No. 10 (192-198 MHz). Authorized power: 117-kw visual, 11.7-kw aural. Antenna: 1350-ft. above av. terrain, 300-ft. above ground, 3900-ft. above sea level.

Latitude	46°	51'	43"
Longitude	117°	10'	26"

Transmitter: Kamiak Butte, 4-mi. SW of Palouse, 9-mi. N of Pullman.

Satellite Earth Station: Collins, 10-meter; Collins receivers.

AM Affiliate: KWSU, 5-kw, 1250 kHz.

FM Affiliate: KRFA-FM, 1.5-kw, 91.7 MHz.

Ownership: Washington State University. Richard Albrecht, Pres., Board of Regents.

Began Operation: September 24, 1962.

Represented (legal): Cohn & Marks.

Personnel:

Dennis Haarsager, General Manager.
Karen Olstad, Director, Finance & Administration.
Warren Wright, Director, Television.
John Gray, Director, Engineering.
Elizabeth Carroll, Director, Development.
Marvin Marcelo, Operations Manager.
Tom Hungate, On-Air Promotion Manager.
Nick Frazer, Assistant Program Manager.
John Hedrick, Traffic Manager.
Janet Gross, Graphic Designer.

KTNW

Richland

Ch. 31

Licensee: Washington State University, Murrow Communications Center, Pullman, WA 99164-2530.

Studio: 100 Sprout Rd., Richland, WA 99352.

Telephone: 509-335-6588. Fax: 509-335-3772.

Technical Facilities: Channel No. 31 (572-578 MHz). Authorized power: 70.5-kw max. & 21.19-kw horizontal visual, 5.72-kw max. & 2.12-kw horizontal aural. Antenna: 1214-ft. above av. terrain, 56-ft. above ground, 2247-ft. above sea level.

Latitude	46°	06'	23"
Longitude	119°	07'	50"

Transmitter: Jump Off Joe Butte, 8-mi. S of Kennewick.

AM Affiliate: KWSU-AM.

FM Affiliate: KFAE-FM, 100-kw, 89.1 MHz.

Ownership: Washington State University. See KWSU-TV, Pullman.

Began Operation: October 18, 1987.

Represented (legal): Cohn & Marks.

Personnel: See KWSU-TV, Pullman.

KCTS-TV

Seattle

Ch. 9

Licensee: KCTS Television, 401 Mercer St., Seattle, WA 98109.

Studio: 401 Mercer St., Seattle, WA 98109.

Telephone: 206-728-6463. Fax: 206-443-6691.

Technical Facilities: Channel No. 9 (186-192 MHz). Authorized power: 316-kw visual, 51-kw aural. Antenna: 827-ft. above av. terrain, 545-ft. above ground, 1000-ft. above sea level.

Latitude	47°	36'	58"
Longitude	122°	18'	28"

Transmitter: 1611 18th Ave.

Multichannel TV Sound: Stereo and separate audio program.

Satellite Earth Stations: Andrew, 10-meter C-band; Microdyne, 4.5-meter Ku-band; Collins, Scientific-Atlanta receivers.

Ownership: KCTS Television. Robert Behnke, Chmn.; Michael J. Coie, Vice Chmn.; Diana Holland, Secy.; Robert J. Flowers, Treas.

Began Operation: December 7, 1954.

Represented (legal): Dow, Lohnes & Albertson.

Represented (engineering): Cohen, Dippell & Everist, P.C.

Personnel:

- Burnill F. Clark, President & Chief Executive Officer.
- Walter Parsons, Chief Operating Officer.
- Cliff Anderson, Director of Engineering.
- Barry Mitzman, News Director.
- Jane Sheridan, Program Director.
- Michelle Barry, Promotion Director.
- Richard Soto, Marketing Director.
- Dorothy Paton, Development Director.
- Steve Welch, Production Manager.

KSPS-TV

Spokane

Ch. 7

Licensee: Spokane School District No. 81, N. 200 Bernard St., Spokane, WA 99201.

Studio: 3911 S. Regal St., Spokane, WA 99223.

Telephone: 509-353-5777. Fax: 509-456-8785.

Technical Facilities: Channel No. 7 (174-180 MHz). Authorized power: 316-kw visual, 63.2-kw aural. Antenna: 1830-ft. above av. terrain, 595-ft. above ground, 4225-ft. above sea level.

Latitude	47°	34'	34"
Longitude	117°	17'	58"

Transmitter: South end of Krell Hill.

Multichannel TV Sound: Stereo only.

Satellite Earth Stations: Andrew, 10-meter Ku-band; Vertex, 4.5-meter Ku-band; Standard Communications receivers.

Ownership: Spokane School District No. 81.

Began Operation: April 24, 1967.

Represented (legal): Haley, Bader & Potts.

Personnel:

- Claude L. Kistler, General Manager.
- William R. Stanley, Station Manager & Program Director.
- Ron Valley, Chief Engineer.
- Patty Starkey, Development Director.
- Jim Zimmer, Production Manager.

KBTC-TV

Tacoma

Ch. 28

Licensee: State Board of Community & Technical Colleges, Box 1357, Tacoma, WA 98402.

Studio: 1101 S. Yakima Ave., Tacoma, WA 98405.

Telephone: 206-596-1528. Fax: 206-596-1643.

Technical Facilities: Channel No. 28 (554-560 MHz). Authorized power: 679-kw visual, 113.18-kw aural. Antenna: 760-ft. above av. terrain, 504-ft. above ground, 900-ft. above sea level.

Latitude	47°	16'	41"
Longitude	122°	30'	42"

Transmitter: 5544 N. 35th St., Tacoma.

Satellite Earth Stations: Andrew, 4.6-meter C-band; Collins, 10-meter; Collins, Standard Communications receivers.

FM Affiliate: KTPS-FM, 7.93-kw, 91.7 MHz (No. 219), 553-ft.

Ownership: State Board of Community & Technical Colleges.

Began Operation: September 25, 1961 on Ch. 62. Switched to Ch. 28 September 1982.

Represented (legal): Cohn & Marks.

Represented (engineering): Kenneth Williams Jr.

Personnel:

- Debbie Emond, Station Manager.
- Avon Killion, Assistant Station Manager.
- Al Bednarczyk, Chief Engineer.
- Sandy Smithingell, Promotion Director.
- Mel Jackson, Director, Public Affairs & Communications.
- Kelly Symonds, Traffic Manager.
- Vicki Carlson, Financial Assistance.
- Jack Hegsoth, Maintenance Technician.

KYVE-TV

Yakima

Ch. 47

Licensee: KCTS Television, 401 Mercer St., Seattle, WA 98109.

Studio: 1105 S. 15th Ave., Yakima, WA 98902-5399.

Telephone: 509-452-4700. Fax: 509-452-4704.

Technical Facilities: Channel No. 47 (668-674 MHz). Authorized power: 550-kw visual, 55-kw aural. Antenna: 920-ft. above av. terrain, 137-ft. above ground, 2109-ft. above sea level.

Latitude	46°	31'	58"
Longitude	120°	30'	33"

Transmitter: Ahtanum Ridge Rd., 2-mi. SW of Union Gap.

Satellite Earth Station: Collins, 10-meter; Collins receivers.

Ownership: KCTS Television.

Began Operation: November 1, 1962.

Personnel:

- Warren D. Starr, General Manager.
- Roberta Brown, Director of Finance.
- Dianne Ulrich, Program Director.
- Barbara Greco, Promotion Director.
- Rod Venable, Chief Engineer.
- Lawrie Huber, Development Coordinator.
- Ray Martin, Production Manager.
- Rick Spencer, Production Assistant.
- Alan Webster, Assistant Maintenance Engineer.
- Jeff Wasson, PT/Producer.
- Wally Pease, Producer.
- Anita Tanner, Traffic.
- Teresa Silvia, Secretary.

West Virginia

WSWP-TV

Grandview

Ch. 9

Licensee: West Virginia Educational Bcstg. Authority, 600 Capitol St., Charleston, WV 25301.

Studio: Airport Rd., Beckley, WV 25802-2831.

Telephone: 304-255-1501. **Fax:** 304-252-9797.

Technical Facilities: Channel No. 9 (186-192 MHz). Authorized power: 316-kw visual, 63.2-kw aural. Antenna: 1000-ft. above av. terrain, 488-ft. above ground, 3448-ft. above sea level.

Latitude	37°	53'	46"
Longitude	80°	59'	21"

Transmitter: Mann Mountain, approx. 1.1-mi. W of Layland.

Multichannel TV Sound: Stereo and separate audio program.

Satellite Earth Stations: Andrew, 10-meter C-band; Vertex, 6.1-meter Ku-band; Microdyne, 5-meter C-band; Miralite, 3.7-meter Ku-band C-band; Standard Components receivers.

Ownership: West Virginia Educational Bcstg. Authority.

Began Operation: November 1, 1970.

Represented (legal): Cohn & Marks.

Represented (engineering): Moffet, Larson & Johnson Inc.

Personnel:

Rita Ray, General Manager.
H. Leon Drye Jr., Chief Engineer.
Mike Meador, Business Manager.
Craig A. Lanham, Program Director.
Cindy Martin, Promotion Director.
Deloris Kidd, Marketing Director.

WPBY-TV

Huntington

Ch. 33

Licensee: West Virginia Educational Bcstg. Authority, 600 Capitol St., Charleston, WV 25301.

Studios: 1615 3rd Ave., Huntington, WV 25771-6736; 301 Blackwood Ave., Nitro, WV 25143.

Telephones: 304-696-6630; 304-722-2993. **Fax:** 304-696-4343.

Technical Facilities: Channel No. 33 (584-590 MHz). Authorized power: 2371-kw max. & 398-kw horizontal visual, 103.7-kw max. & 39.8-kw horizontal aural. Antenna: 1243-ft. above av. terrain, 1047-ft. above ground, 1988-ft. above sea level.

Latitude	38°	29'	41"
Longitude	82°	12'	03"

Transmitter: 4.9-mi. N 325, E of Milton.

Satellite Earth Station: Collins, 10-meter; Collins receivers.

Ownership: West Virginia Educational Bcstg. Authority.

Began Operation: July 14, 1969.

Represented (legal): Cohn & Marks.

Represented (engineering): Moffet, Larson & Johnson Inc.

Personnel:

Thomas Holleron, General Manager.
William Russell, Program Manager.
Gloria Nash, Acting Business Manager.
Jo Ellen Stephens, Development Director.
William Kelley, Nitro Studio Manager.

James Hultin, Senior Producer.
Sally Carico, Public Information Director.

WNPB-TV

Morgantown

Ch. 24

Licensee: West Virginia Educational Bcstg. Authority, 600 Capitol St., Charleston, WV 25301.

Studio: 191 Scott Ave., Morgantown, WV 26505.

Telephone: 304-293-6511. **Fax:** 304-293-6511.

Technical Facilities: Channel No. 24 (530-536 MHz). Authorized power: 3000-kw max. visual, 157-kw max. aural. Antenna: 1499-ft. above av. terrain, 482-ft. above ground, 3077-ft. above sea level.

Latitude	39°	41'	45"
Longitude	79°	45'	45"

Transmitter: Adjacent to Sand Springs Lookout Tower, 10-mi. NE of Morgantown.

Satellite Earth Stations: Andrew, 10-meter C-band; Orbitron, 5-meter Ku & C-band; Collins, Standard Communications receivers.

Ownership: West Virginia Educational Bcstg. Authority.

Began Operation: February 23, 1969.

Represented (legal): Cohn & Marks.

Represented (engineering): Moffet, Larson & Johnson Inc.

Personnel:

Carolyn Bailey Lewis, General Manager.
Michael A. Galik, Director, Engineering.
Albert H. Prichard, Director, Programming & Production.
Bill Blaker, Production Manager.
Judith A. Parker, Director, Instructional Services.
Babette Taylor, Director, Public Information & Graphic Design.
Carolyn M. McDaniel, Director, Financial Management & Personnel.
Charolette J. Bolyard, Traffic Manager.
Danny Wilson, Engineering Maintenance Manager.
James Belt, Engineering Operations Manager.

Wisconsin

WPNE

Green Bay

Ch. 38

Licensee: Educational Communications Board, 3319 W. Beltline Hwy., Madison, WI 53713-4296.

Studios: 821 University Ave., Madison, WI 53703; Vilas Communications Hall, Madison, WI 53713-4296.

Telephone: 608-264-9600. **Fax:** 608-264-9622.

Technical Facilities: Channel No. 38 (614-620 MHz). Authorized power: 1070-kw visual, 107-kw aural. Antenna: 1181-ft. above av. terrain, 1017-ft. above ground, 1919-ft. above sea level.

Latitude	44°	24'	35"
Longitude	88°	00'	05"

Transmitter: Scray's Hill, 3.8-mi. SE of DePere.

Satellite Earth Stations: Transmit/receive Andrew, 5-meter Ku-band; Andrew, 11-meter C-band; Collins receivers.

News Services: AP, UPI.

Ownership: Wisconsin Educational Communications Board.

Began Operation: September 11, 1972.

Represented (legal): Dow, Lohnes & Albertson.

Represented (engineering): Evans Associates.

Personnel:

Glenn A. Davison, Executive Director & General Manager.
 Byron Knight, Station Manager.
 Dave Iverson, Executive Producer, News & Public Affairs.
 James Steinbach, Program Director.
 Michael Bridgeman, Promotion Director.
 Ron Unmacht, Educational Programming Director.
 Ted Tobie, Associate Director, Finance & Administration.
 Don Moran, Chief Engineer.

WHLA-TV
La Crosse
 Ch. 31

Licensee: Educational Communications Board, 3319 W. Bellline Hwy., Madison, WI 53713-4296.

Studio: 821 University Ave., Madison, WI 53706.

Telephone: 608-264-9600. Fax: 608-264-9622.

Technical Facilities: Channel No. 31 (572-578 MHz). Authorized power: 1070-kw max. & 955-kw horizontal visual, 107-kw aural. Antenna: 1138-ft. above av. terrain, 800-ft. above ground, 2021-ft. above sea level.

Latitude	43°	48'	17"
Longitude	91°	22'	06"

Transmitter: 955 Tschumper Ridge Rd., La Crescent, MN.

Ownership: Wisconsin Educational Communications Board.

Began Operation: December 3, 1973.

Represented (legal): Dow, Lohnes & Albertson.

Represented (engineering): Evans Associates.

Personnel: See WPNE, Green Bay.

WHA-TV
Madison
 Ch. 21

Licensee: Board of Regents of University of Wisconsin System, 1866 Van Hise Hall, Madison, WI 53706.

Studio: 821 University Ave., Madison, WI 53706.

Telephone: 608-263-2227. Fax: 608-263-9763.

Technical Facilities: Channel No. 21 (512-518 MHz). Authorized power: 759-kw max. & 339-kw horizontal visual, 150-kw max. & 67.6-kw horizontal aural. Antenna: 1250-ft. above av. terrain, 1200-ft. above ground, 2245-ft. above sea level.

Latitude	43°	03'	18"
Longitude	89°	28'	42"

Holds CP for change to 1025.87-kw max. visual, 102.5-kw max. aural, 1529-ft. above av. terrain, 1418-ft. above ground, 2513-ft. above sea level, lat. 43° 3' 20", long. 89° 32' 07", transmitter to 6963 Mineral Point Rd., Verona. BPET-850215LQ. Requests modification of CP for change to 1127-kw max. visual. Antenna: 1486-ft. above av. terrain, 1348-ft. above ground, 2474-ft. above sea level, lat. 43° 03' 21", long. 89° 32' 06", transmitter to 0.5-mi. SW of intersection of Mineral Point & Junction Rds. in Middleton Twp. BNPET-940223KE.

Transmitter: 5702 Tokay Blvd., Madison.

Satellite Earth Station: Collins, 10-meter; Collins receivers.

AM Affiliate: WHA, 5-kw, 970 kHz.

News Service: AP.

Ownership: Board of Regents of the University of Wisconsin System.

Began Operation: May 3, 1954.

Represented (legal): Dow, Lohnes & Albertson.

1995 Edition

Personnel:

Luke Lamb, General Manager.
 Byron Knight, Director, Television.
 David Iverson, News Director.
 Ken Dixon, Director, Engineering.
 James Steinbach, Director, Programming & Production.
 Michael Bridgeman, Promotion Director.
 Owen Hoitorn, Business Manager.
 Malcolm Brett, Development Director.

WHWC-TV
Menomonie

Ch. 28
 (Satellite of WPNE, Green Bay, WI)

Licensee: Educational Communications Board, 3319 W. Bellline Hwy., Madison, WI 53713.

Studio: See WPNE, Green Bay.

Telephone: 715-839-2935. Fax: 715-839-2939.

Technical Facilities: Channel No. 28 (554-560 MHz). Authorized power: 1094-kw max. & 871-kw horizontal visual, 54.5-kw aural. Antenna: 1150-ft. above av. terrain, 1200-ft. above ground, 2180-ft. above sea level.

Latitude	45°	02'	47"
Longitude	91°	51'	42"

Holds CP for change to 1172-kw max. visual, 1136-ft. above av. terrain, 1166-ft. above ground, 2146-ft. above sea level, lat. 45° 02' 49", long. 91° 51' 47". BPET-920221KF.

Transmitter: 2.3-mi. NE of Wheeler.

News Services: AP, UPI.

Ownership: Wisconsin Educational Communications Board.

Began Operation: November 16, 1973.

Represented (legal): Dow, Lohnes & Albertson.

Personnel:

Syl Thomas, Regional Office Manager.
 Bill Wiese, Public Information Officer.

WMVS
Milwaukee
 Ch. 10

Licensee: Milwaukee Area District Board of Vocational, Technical & Adult Education, 1036 N. 8th St., Milwaukee, WI 53233.

Studio: 1036 N. 8th St., Milwaukee, WI 53233.

Telephone: 414-271-1036. Fax: 414-225-1895.

Technical Facilities: Channel No. 10 (192-198 MHz). Authorized power: 309-kw visual, 30.9-kw aural. Antenna: 1010-ft. above av. terrain, 1101-ft. above ground, 1732-ft. above sea level.

Latitude	43°	05'	48"
Longitude	87°	54'	19"

Requests CP for change 213-kw visual, 1126-ft. above av. terrain, 1175-ft. above ground, 1813-ft. above sea level, lat. 43° 05' 41", long. 87° 54' 11", transmitter to 0.4-mi. N of Capitol Dr. on Holton Ave. BPET-940610KF.

Transmitter: 0.5-mi. N of E. Capitol Dr. on N. Humboldt Ave. Extended.

Multichannel TV Sound: Stereo and separate audio program.

Satellite Earth Station: Collins, 10-meter; Collins, Rockwell, Scientific-Atlanta, Standard Communications receivers.

Ownership: Milwaukee Area District Board of Vocational, Technical & Adult Education. Edgardo Ocasio, Chmn.; Bradford Allison, Vice Chmn.; John R. Birkholz, Pres.; Joseph Bauer, Chief Financial Officer; Bob Clarke, Treas.

Began Operation: October 28, 1957.

Public/ETV Stations—Wisconsin

Represented (legal): Dow, Lohnes & Albertson.

Personnel:

William Bryce Combs, Chief Operating Officer.
David C. Felland, Director, Engineering & Operations.
Tom Dvorak, Program Scheduling Manager.
David Foran, Promotion Director.
Luise Fuzy, Production Manager.
Lamont McLaughlin, Development Manager.
Joe Smith, News Director.

WMVT Milwaukee Ch. 36

Licensee: Milwaukee Area District Board of Vocational, Technical & Adult Education, 1036 N. 8th St., Milwaukee, WI 53233.

Studio: See WMVS, Milwaukee.

Telephone: 414-271-1036. Fax: 414-297-7536.

Technical Facilities: Channel No. 36 (602-608 MHz). Authorized power: 2340-kw max. & 1230-kw horizontal visual, 234-kw max. & 123-kw horizontal aural. Antenna: 890-ft. above av. terrain, 1101-ft. above ground, 1732-ft. above sea level.

Latitude	43°	05'	48"
Longitude	87°	54'	19"

Requests CP for change 4770-kw max. visual, 1221-ft. above av. terrain, 1270-ft. above ground, 1908-ft. above sea level, lat. 43° 05' 41", long. 87° 54' 11", transmitter to 0.4-mi. N of Capitol Dr. on Holton Ave. BPET-940610KE.

Transmitter: 0.5-mi. N of E. Capitol Dr. on N. Humboldt Ave. Extended.

Satellite Earth Stations: Collins, 10-meter C-band; Collins, 5-meter Ku-band; Collins, 3-meter Ku-band; Collins, Standard Communications receivers.

Ownership: Milwaukee Area District Board of Vocational, Technical & Adult Education. See WMVS, Milwaukee.

Began Operation: December 20, 1962.

Represented (legal): Dow, Lohnes & Albertson.

Personnel:

Kathleen Lenhardt, Manager, Program Scheduling.
See also WMVS, Milwaukee.

WLEF-TV Park Falls Ch. 36

Licensee: Educational Communications Board, 3319 W. Beltline Hwy., Madison, WI 53713-4296.

Studio: See WPNE, Green Bay.

Telephone: 608-264-9600. Fax: 608-273-5411.

Technical Facilities: Channel No. 36 (602-608 MHz). Authorized power: 1050-kw max. visual, 105-kw aural. Antenna: 1460-ft. above av. terrain, 1470-ft. above ground, 3018-ft. above sea level.

Latitude	45°	56'	43"
Longitude	90°	16'	28"

Transmitter: 8.2-mi. E of Park Falls, WI.

Ownership: Wisconsin Educational Communications Board.

Began Operation: December 5, 1977.

Represented (legal): Dow, Lohnes & Albertson.

Represented (engineering): Evans Associates.

Personnel: See WPNE, Green Bay.

WHRM-TV

Wausau

Ch. 20

Licensee: Educational Communications Board, 3319 W. Beltline Hwy., Madison, WI 53713-4296.

Studio: See WPNE, Green Bay.

Telephone: 608-264-9600. Fax: 608-264-9622.

Technical Facilities: Channel No. 20 (506-512 MHz). Authorized power: 1450-kw max. & 724-kw horizontal visual, 145-kw aural. Antenna: 985-ft. above av. terrain, 647-ft. above ground, 2263-ft. above sea level.

Latitude	44°	55'	14"
Longitude	89°	41'	31"

Transmitter: 3200 Park Rd., Wausau.

Satellite Earth Station: Andrew, 11-meter C-band; Collins receivers.

Ownership: Wisconsin Educational Communications Board.

Began Operation: October 25, 1975.

Represented (legal): Dow, Lohnes & Albertson.

Represented (engineering): Evans Associates.

Personnel: See WPNE, Green Bay.

Wyoming

KCWC-TV

Lander-Riverton

Ch. 4

Licensee: Central Wyoming College, Communications Complex, 2660 Peck Ave., Riverton, WY 82501.

Studio: Central Wyoming College, Communications Complex, Riverton, WY 82501.

Telephone: 307-856-9291.

Technical Facilities: Channel No. 4 (66-72 MHz). Authorized power: 100-kw visual, 10-kw aural. Antenna: 1515-ft. above av. terrain, 287-ft. above ground, 9172-ft. above sea level.

Latitude	42°	34'	59"
Longitude	108°	42'	36"

Transmitter: 1.5-mi. due N of Hwy. 28 on Limestone Mountain, Atlantic City.

Satellite Earth Station: Dalsat, 7-meter C-band; Scientific-Atlanta receivers.

Ownership: Central Wyoming College. Dr. Joanne McFarland, Pres.

Began Operation: May 10, 1983.

Represented (legal): Fletcher, Heald & Hildreth.

Represented (engineering): Hatfield & Dawson.

Personnel:

Gregory Ray, General Manager.
Roger Hicks, Chief Engineer.
Ruby Calvert, Program Director.
Shirley Walton, Office Manager.

Guam

KGTF
Agana
Ch. 12

Licensee: Guam Educational Telecommunications Corp., Box 21449, Guam Main Facility, GU 96921.

Studio: Mangilao Municipality.

Telephones: 671-734-2207; 671-734-3476. **Fax:** 671-734-5483.

Technical Facilities: Channel No. 12 (204-210 MHz). Authorized power: 27.6-kw visual, 5.5-kw aural. Antenna: 199-ft. above av. terrain, 187-ft. above ground, 467-ft. above sea level.

Latitude	13°	26'	13"
Longitude	144°	48'	17"

Transmitter: Mangilao.

Ownership: Guam Educational Telecommunications Corp. Monica Okada, Chmn.

Began Operation: October 30, 1970.

Represented (legal): Cohn & Marks.

Personnel:

- Joseph E. Tighe, Chief Executive Officer & General Manager.
- Doris Gallo, Television Program Coordinator.
- Messengel Diaz, Television Engineer.
- Benny T. Flores, Operations Manager.
- Ginger S. Underwood, Administrative Officer.

Puerto Rico

WELU
Aguadilla
Ch. 32

Licensee: Healthy Christian Family Media Inc., 257 Advana St., Suite 200, Mayaguez, PR 00680.

Studio: Rd. 411, Atalaya Park, Aguadilla.

Telephone: 809-382-9868.

Technical Facilities: Channel No. 32 (578-584 MHz). Authorized power: 9.33-kw max. visual, 0.93-kw max. aural. Antenna: 950-ft. above av. terrain, 55-ft. above ground, 1177-ft. above sea level.

Latitude	18°	18'	46"
Longitude	67°	11'	09"

Transmitter: 0.5-mi. off Rd. 411, Atalaya Peak.

Ownership: Healthy Christian Family Media Inc. Norman O. Gonzalez, Pres.; Edna B. Gonzales, V.P.; Elsie A. Rivera, Secy.

Began Operation: June 1, 1987. Transfer to present owner from Faith That Pleases God Church Corp. granted by FCC July 31, 1992.

Represented (engineering): Agape TV Media.

Note: Current information not available.

WUJA
Caguas
Ch. 58

Licensee: Caguas Educational TV Inc., Valle Arriba Heights, B-1 Flamboyant Urb, Carolina, PR 00630.

Studio: Box 6556, Caguas, PR 00626.

Telephone: 809-750-4090.

Technical Facilities: Channel No. 58 (734-740 MHz). Authorized power: 55-kw max. visual, 5.5-kw max. aural. Antenna: 1078-ft. above av. terrain, 110-ft. above ground, 1782-ft. above sea level.

Latitude	18°	16'	40"
Longitude	66°	06'	38"

Holds CP for change to 98.8-kw max. visual, 9.88-kw max. aural. BPET-870414KI.

Transmitter: NW of city of Caguas on Rd. 173.

Ownership: Caguas Educational TV Inc.

Began Operation: October 27, 1985.

Represented (engineering): Agape TV Media.

Personnel:

Rodolfo Font, General Manager.

Note: Current information not available.

WMTJ
Fajardo
Ch. 40

Licensee: Ana G. Mendez Educational Foundation, Box 21345, Rio Piedras, PR 00928.

Studio: Box 21345, Rio Piedras, PR 00928.

Telephones: 809-766-2600; 809-766-2604. **Fax:** 809-250-8546.

Technical Facilities: Channel No. 40 (626-632 MHz). Authorized power: 209-kw max. visual, 8.91-kw max. aural. Antenna: 2750-ft. above av. terrain, 205-ft. above ground, 3434-ft. above sea level.

Latitude	18°	16'	34"
Longitude	66°	05'	39"

Holds CP for change to 388-kw max. visual, 2772-ft. above av. terrain, 151-ft. above ground, 3448-ft. above sea level, lat. 18° 18' 36", long. 65° 47' 41", transmitter to PRTC communications facility, El Yunque, approx. 0.7-mi. NW of Fuente, Rio Grande. BPET-900117KH.

Transmitter: 500-yds. W of El Yunque Peak, Rio Grande.

Multichannel TV Sound: Stereo and separate audio program.

Satellite Earth Stations: Vertex, 13-meter C-band; Vertex, 8.1-meter Ku-band; Harris receivers.

News Service: UPI.

Ownership: Ana G. Mendez Educational Foundation. Dr. Emilio Torres Reyes, Chmn.; Jose Mendez, Pres.

Began Operation: February 1, 1985.

Represented (legal): Dow, Lohnes & Albertson.

Represented (engineering): John F. X. Browne & Associates, P.C.

Personnel:

- Jose F. Mendez Jr., General Manager.
- Mariluz Gevena Aguiar, Program Director.
- Arnaldo Hernandez, Promotion Director.
- Carmen Pujols, Business Manager.
- Emilio Sanchez, Development Director.
- Ariel Diaz Osorio, Chief Engineer.
- Adalberto Morales, Production Manager.

WIPM-TV
Mayaguez
Ch. 3

Licensee: Puerto Rico Public Bcstg. Corp., Hostos Ave., Hato Rey, PR 00919.

Studio: Post St., 502-S, Mayaguez, PR 00709.

Telephone: 809-834-0164.

Public/ETV Stations—Puerto Rico

Technical Facilities: Channel No. 3 (60-66 MHz). Authorized power: 81.3-kw visual, 7.24-kw aural. Antenna: 2267-ft. above av. terrain, 322-ft. above ground, 3274-ft. above sea level.

Latitude	18°	09'	00"
Longitude	66°	59'	00"

Transmitter: Hwy. 120, 2.2-mi. S of Maricao, PR.

News Services: AP, UPI.

Ownership: Commonwealth of Puerto Rico.

Began Operation: March 19, 1961.

Represented (legal): Covington & Burling.

Personnel:

Eliezer Caro Martínez, Director, WIPM-TV.
See WIPR-TV, San Juan.

WQTO Ponce Ch. 26

Licensee: Ana G. Mendez Educational Foundation, Box 21345, Rio Piedras, PR 00928.

Studio: RD 176, Km 0.3, Rio Piedras, PR 00928.

Telephone: 809-766-2600. Fax: 809-250-8546.

Technical Facilities: Channel No. 26 (542-548 MHz). Authorized power: 437-kw max. visual, 38-kw max. aural. Antenna: 991-ft. above av. terrain, 213-ft. above ground, 2247-ft. above sea level.

Latitude	18°	04'	50"
Longitude	66°	44'	54"

Transmitter: 2.3-mi. NW of Penuelas.

Multichannel TV Sound: Stereo and separate audio program.

Satellite Earth Stations: Vertex, 13-meter C-band; Vertex, 8.1-meter Ku-band; Harris receivers.

News Service: UPI.

Ownership: Ana G. Mendez Educational Foundation. See WMTJ, Fajardo.

Began Operation: November 26, 1986.

Represented (legal): Dow, Lohnes & Albertson.

Represented (engineering): John F. X. Browne & Associates, P.C.

Personnel: See WMTJ, Fajardo, PR.

WIPR-TV San Juan Ch. 6

Licensee: Puerto Rico Public Bcstg. Corp., Hostos Ave., Hato Rey, PR 00919.

Studio: Hostos Ave., Hato Rey, PR 00919.

Telephone: 809-764-2036.

Technical Facilities: Channel No. 6 (82-88 MHz). Authorized power: 58.9-kw max. visual. Antenna: 2707-ft. above av. terrain, 889-ft. above ground, 3845-ft. above sea level.

Latitude	18°	06'	42"
Longitude	66°	03'	05"

Transmitter: State Road 184, Cerro La Santa Peak, Patillas, PR.

Multichannel TV Sound: Stereo and separate audio program.

Satellite Earth Stations: Collins, 10-meter; Collins, Rockwell receivers.

AM Affiliate: WIPR, 10-kw, 940 kHz.

FM Affiliate: WIPR-FM, 135-kw, 91.3 MHz (No. 217), 2865-ft.

News Services: AP, UPI.

Ownership: Commonwealth of Puerto Rico.

Began Operation: January 6, 1958.

Represented (legal): Covington & Burling.

Personnel:

Agustín Mercado Rosa, General Manager.
Samuel Santiago, Administrative Officer.

Virgin Islands

WTJX-TV Charlotte Amalie Ch. 12

Licensee: Virgin Islands Public Television System, Box 7879, St. Thomas, VI 00801.

Studio: Barbel Plaza, Box 7879, St. Thomas, VI 00801.

Telephone: 809-774-6255. Fax: 809-774-7092.

Technical Facilities: Channel No. 12 (204-210 MHz). Authorized power: 29-kw max. visual, 2.9-kw max. aural. Antenna: 1480-ft. above av. terrain, 134-ft. above ground, 1614-ft. above sea level.

Latitude	18°	21'	26"
Longitude	64°	56'	50"

Transmitter: Signal Hill, 1.3-mi. NW of Charlotte Amalie.

Satellite Earth Stations: Andrew, 15.1-meter; Collins, 10-meter; Vertex, 8-meter Ku-band; Collins, Rockwell receivers.

Ownership: Government of the U.S. Virgin Islands. Board of Directors: Richard P. Boume-Vanneck, Chmn.; James Southerland, Treas.

Began Operation: August 29, 1972.

Represented (legal): Schwartz, Woods & Miller.

Represented (engineering): Kessler & Gehman Associates.

Personnel:

Calvin F. Bastian, General Manager.
Lori J. Elskoe, Programming Director.
Marie Martin, Promotion Director.
Helen S. Gabriel, Business Manager.
Ron Traina, Chief Engineer.
Leslie Hayes, Production Manager.

Construction Permits

With Probable Starting Dates as Reported by Principals.

Symbol (#) indicates station was in operation but has reverted to CP status; for additional data, see FCC file. FCC's file No. given where available; for further details, consult file in FCC Reference Room. Dagger (†) indicates non-commercial station. **Note:** This listing can be kept up-to-date and corrected with the *Television & Cable Action Update* published by Warren Publishing, Inc., reporting all current FCC grants, applications, changes, etc.

Alabama

Dothan (Ch. 60)—WRKJ. Grantee: Marcum Bcstg. Corp., 106 Yale Court, Dothan, AL 36303. Phone: 205-793-4194. Technical facilities: Channel No. 60 (746-752 MHz). Authorized power: 1500-kw max. visual. Antenna: 1227-ft. above av. terrain, 1145-ft. above ground, 1483-ft. above sea level. Latitude 31° 12' 16" Longitude 85° 15' 39". Transmitter: WTVY-FM transmitter site. Ownership: Douglas J. Marcum, 50%; Janice A. Marcum, 50%. Represented (engineering): David P. Thompson. Dothan DMA. BPCT-890623KH. Grant Date: February 12, 1990. Starting Date: Unreported.

Troy (Ch. 67)—WRJM-TV. Grantee: Stage Door Development Inc., 409 E. Broad St., Ozark, AL 36360. Phone: 205-774-9323. Technical facilities: Channel No. 67 (788-794 MHz). Authorized power: 1265-kw max. visual, 464.1-kw max. aural. Antenna: 1943-ft. above av. terrain, 1840-ft. above ground, 2356-ft. above sea level. Latitude 31° 58' 32" Longitude 86° 09' 46". Transmitter: 10 E. Delano St., SE of Grady. Ownership: Stage One Development Inc., 99%; Alice Fay Mizell, 1%. SODI ownership: Jack Mizell, 100%. Represented (legal): Borsari & Kump. Represented (engineering): Lohnes & Culver. Montgomery DMA. BPCT-850522KH. Grant Date: May 20, 1986. Starting Date: Unreported.

Tuskegee (Ch. 22)—Grantee: Tuskegee Assoc., 1059 Bolton Rd., Columbus, GA 31906. Phone: 404-563-7371. Technical facilities: Channel No. 22 (518-524 MHz). Authorized power: 5000-kw max. visual. Antenna: 2001-ft. above av. terrain, 1948-ft. above ground, 2709-ft. above sea level. Latitude 32° 46' 32" Longitude 85° 33' 27". Transmitter: 0.5-mi. S of New Harmony Rd., N of Waverly. Ownership: Kathy Anderson, Gen. Partner, 50%; Wallace R. Walls, Gen. Partner, 12%; William R. Weaver, Donald M. Nahley & Richard L. Nahley, Ltd. Partners, 9.5% each. Represented (engineering): Sisk Engineering Inc. Montgomery DMA. BPCT-870602KG. Grant Date: July 12, 1989. Starting Date: Unreported.

Arizona

Douglas (Ch. 3)—KAIR. Grantee: NPG of Arizona Inc., 115 W. Drachman St., Tucson, AZ 85705. Phone: 602-624-2155. Technical facilities: Channel No. 3 (60-66 MHz). Authorized power: 20-kw visual. Antenna: 177-ft. above av. terrain, 194-ft. above ground, 4285-ft. above sea level. Latitude 31° 22' 38.00" Longitude 109° 31' 19.50". Transmitter: 1.8-mi. NNE of Douglas on U.S. Hwy. 80. Ownership: News Press & Gazette Co. Henry H. Bradley, Chmn.; David R. Bradley Jr., Pres. Represented (legal): Latham & Watkins. Tucson DMA. BPCT-920612KF. Grant Date: May 31, 1994. Starting Date: Unreported.

Flagstaff (Ch. 4)—KZJC. Grantee: WTVV Inc., Box 350, Tupelo, MS 38802. Phone: 601-842-7620. Technical facilities: Channel No. 4 (66-72 MHz). Authorized power: 100-kw visual. Antenna: 377-ft. above av. terrain, 351-ft. above ground, 7365-ft. above sea level. Latitude 35° 04' 24" Longitude 111° 34' 06". Transmitter: 9.7-mi. SSE of Flagstaff. Requests modification of CP for change to 1598-ft. above av. terrain, 263-ft. above ground, 8704-ft. above sea level, lat. 34° 58' 04", long. 111° 30' 30", transmitter to atop Mormon Mountain, 18-mi. SSE of Flagstaff. Ownership: Frank K. Spain, Exec. Officer, 60%; Margaret H. Spain, 40%. For other interests see WTVV Inc. In Ownership of Commercial TV Stations. Represented (legal): Haley, Bader & Potts. Phoenix DMA. BPCT-870821KG. Grant Date: September 14, 1988. Starting Date: Unreported.

Flagstaff (Ch. 9)—KVPY. Grantee: G & D Communications Inc. Technical facilities: Channel No. 9 (186-192 MHz). Authorized power: 1-kw max. visual, 0.1-kw max. aural. Antenna: 1857-ft. above av. terrain, 54-ft. above ground, 9234-ft. above sea level. Latitude 32° 14' 40" Longitude 111° 36' 16". Transmitter: TV Hill, Elden Mountain. Ownership: Jordan H. Goldman, Pres., 47.5%; Ronald I. Dozoretz, V.P., 47.5%; Nancy Cherry, Treas.-Asst. Secy., 5%. G&DCI is permittee of KAFU(TV), Enid, OK. Represented (legal): McFadden, Evans & Sill. Represented (engineering): Communications Engineering Services. Phoenix DMA. BPCT-870224KE. Grant Date: December 1, 1988. Starting Date: Unreported.

Green Valley (Ch. 46)—KXGR. Grantee: Sunlight Corp. Inc., 2309 N. Hampton, Tucson, AZ 85719. Phone: 602-622-0236. Technical facilities: Channel No. 46 (662-668 MHz). Authorized power: 4898-kw max. visual. Antenna: 2028-ft. above av. terrain, 184-ft. above ground, 4560-ft. above sea level. Latitude 32° 14' 56" Longitude 111° 06' 59". Transmitter: Tower D, Tucson Mountain Farm, 8.7-mi. WNW of Tucson. Ownership: Arlene D. Stevenson, Pres. Represented (engineering): Lechman & Johnson Inc. Tucson DMA. BPCT-830311KN. Grant Date: October 31, 1988. Starting Date: Unreported.

Phoenix (Ch. 61)—KASW. Grantee: Brooks Bcstg., 947 E. Longhorn Circle, Chandler, AZ 85249. Phone: 602-899-3594. Technical facilities: Channel No. 61 (752-758 MHz). Authorized power: 5000-kw max. visual. Antenna: 1676-ft. above av. terrain, 207-ft.

above ground, 2877-ft. above sea level. Latitude 33° 20' 00" Longitude 112° 03' 46". Transmitter: South Mountain, 8-mi. S of Phoenix. Ownership: Gregory R. Brooks. Represented (legal): Jones, Waldo, Holbrook & McDonough. Phoenix DMA. BPCT-880802KI. Grant Date: August 1, 1991. Starting Date: Unreported.

Tolleson (Ch. 51)—Grantee: Hector Garcia Salvatierra Ltd. Partnership, 11 W. Medlock Dr., Phoenix, AZ 85013. Phone: 602-277-8938. Technical facilities: Channel No. 51 (692-698 MHz). Authorized power: 5000-kw max. visual, 500-kw max. aural. Antenna: 1755-ft. above av. terrain, 379-ft. above ground, 2959-ft. above sea level. Latitude 33° 20' 05" Longitude 112° 03' 40". Transmitter: South Mountain Park, 7-mi. S of Phoenix. Planned Multichannel TV Sound: Stereo and separate audio program. Ownership: Hector G. Salvatierra, Gen. Partner, 52%; Jemison Investment Co. Inc. & Predag Mitrovich, Ltd. Partners, 48% jointly. JICI ownership: H. Corbin Day, Chmn.-Treas., 31.65%; John S. Jemison Estate, 38.22%; Dorothy J. Day, 10.05%; John S. Jemison III, 10.05%; Margaret L. Jemison, 10.03%. Represented (legal): Wiley, Rein & Fielding. Represented (engineering): Rubin, Bednarek & Associates Inc. Phoenix DMA. BPCT-850215LB. Grant Date: August 27, 1990. Starting Date: Unreported.

Arkansas

#Hot Springs (Ch. 26)—KVTH. Grantee: Agape Church Inc., 701 Napa Valley Dr., Little Rock, AR 72221. Studio: 236 Central, Box 3230, Hot Springs, AR 71914. Phone: 501-223-2525. Technical facilities: Channel No. 26 (542-548 MHz). Authorized power: 244.9-kw max. visual, 24.5-kw max. aural. Antenna: 936-ft. above av. terrain, 525-ft. above ground, 1465-ft. above sea level. Latitude 34° 22' 20" Longitude 93° 02' 47". Transmitter: Jack Mountain, 6-mi. S of Hot Springs. Requests CP for change to 1920-max. visual, 846-ft. above av. terrain, 426-ft. above ground, 1368-ft. above sea level, lat. 34° 22' 21", long. 93° 02' 47", transmitter to Jack Mountain, State Rd. 128, 6.2-mi. S of Hot Springs. BPCT-930409KK. Planned Multichannel TV Sound: Stereo only. Ownership: H. L. Caldwell II, Pres., 25%; Jeanne F. Caldwell, V.P., 25%; Mary S. Keleman, Secy.-Treas., 25%; Terry Nance, Dir., 25%. Agape Church Inc. owns KVTV, Pine Bluff, AR. Represented (legal): Wiley, Rein & Fielding. Represented (engineering): Moffet, Larson & Johnson Inc. Little Rock-Pine Bluff DMA. BPCT-841011KM. Grant Date: March 4, 1985. Starting Date: February 7, 1986; left air May 31, 1988. Scheduled to resume operation February 1995.

Jonesboro (Ch. 48)—Grantee: Arkansas Rural Television Co., 9165 White Dr., Cord, AR 72524. Phone: 501-799-8258. Technical facilities: Channel No. 48 (674-680 MHz). Authorized power: 2188-kw max. visual. Antenna: 1001-ft. above av. terrain, 1010-ft. above ground, 1256-ft. above sea level. Latitude 35° 53' 27" Longitude 90° 54' 06". Transmitter: 5.9-mi. SSE of Jonesboro City Center, 0.43-mi. E of Rte. 1. Ownership: Paula B. Prueft, 60%; Ron Prueft, 40%. Jonesboro DMA. BPCT-900821KF. Grant Date: October 3, 1991. Starting Date: Unreported.

Little Rock (Ch. 42)—KVUT. Grantee: Leininger Geddes Partnership, 102 Fairmont Circle, Daphne, AL 36526. Technical facilities: Channel No. 42 (638-644 MHz). Authorized power: 5000-kw max. visual, 1000-kw max. aural. Antenna: 765-ft. above av. terrain, 724-ft. above ground, 1024-ft. above sea level. Latitude 34° 52' 28" Longitude 92° 00' 35". Transmitter: 4.5-mi. W of Jacksonville. Ownership: Dale Leininger, Gen. Partner, 51%; Darrell Geddes, Gen. Partner, 49%. Represented (engineering): Charles J. Thompson. Little Rock-Pine Bluff DMA. BPCT-850607KO. Grant Date: July 7, 1987. Starting Date: Unreported.

Springdale (Ch. 57)—KSBTV. Grantee: Total Life Community Educational Foundation, Box 1400, Springdale, AR 72764. Phone: 501-524-9891. Technical facilities: Channel No. 57 (728-734 MHz). Authorized power: 171.68-kw max. visual. Antenna: 384-ft. above av. terrain, 318-ft. above ground, 1607-ft. above sea level. Latitude 36° 11' 07" Longitude 94° 17' 49". Transmitter: 0.2-mi. N of State Rd. 68, 8.1-mi. W of Springdale in Washington County. Ownership: Juan Carlos Pardeiro, Pres.; Harold Harris, Secy.-Treas.; Kenneth Knight, Dir. Represented (legal): Bordelon, Hamlin & Theriot. Represented (engineering): E. Harold Munn Jr. & Associates Inc. Fort Smith DMA. BPCT-920600KF. Grant Date: May 28, 1993. Starting Date: Unreported.

California

Avalon (Ch. 54)—Grantee: Es Posible Minority Media Telecommunications, 450 Fern Oell Place, Glendora, CA 91740. Phone: 818-963-0076. Technical facilities: Channel No. 54 (710-716 MHz). Authorized power: 5000-kw max. visual, 500-kw max. aural. Antenna: 1222-ft. above av. terrain, 107-ft. above ground, 1687-ft. above sea level. Latitude 33° 21' 00" Longitude 118° 21' 05". Transmitter: Atop Dakin Peak, Avalon. Ownership: Rosemary Garcia, Pres., 51%; Mateo R. Camarillo, 49%. Represented (legal): Arter &

Construction Permits—California

Hadden. Represented (engineering): Robert L. Purcell Associates Inc. Los Angeles DMA. BPCT-860210KH. Grant Date: September 18, 1992. Starting Date: Unreported.

Callipatria (Ch. 54)—KAJB. Grantee: Marvin Gardens Bcstg. Gen. Partnership, 200 Chenridge Ave., Los Gatos, CA 95030. Phone: 408-354-6066. Technical facilities: Channel No. 54 (710-716 MHz). Authorized power: 5000-kw max. visual. Antenna: 1663-ft. above av. terrain, 423-ft. above ground, 2588-ft. above sea level. Latitude 33° 03' 19" Longitude 114° 49' 39". Transmitter: Black Mountain, 5-mi. SE of Hwy. 78 & 40-mi. E of center of Callipatria. Ownership: Terry Ayers, Pres., 50%; Leo Kesselman, Chief Financial Officer, 50%. Yuma-EI Centro DMA. BPCT-931005KH. Grant Date: June 17, 1994. Starting Date: Unreported.

EI Centro (Ch. 7)—KLXO. Grantee: La Paz Wireless L.P., 6021 Eastwood St., Alta Loma, CA 91701. Technical facilities: Channel No. 7 (174-180 MHz). Authorized power: 316-kw visual, 31.6-kw aural. Antenna: 1588-ft. above av. terrain, 466-ft. above ground, 2510-ft. above sea level. Latitude 33° 03' 21" Longitude 114° 49' 44". Transmitter: Atop Black Mountain, 15-mi. NE of Glamis. Ownership: Dr. Armando Navarro, Gen. Partner, 51%; Imperial Valley Bcstg. L.P., 49%. Imperial Valley Bcstg. L.P. ownership: Becky Bowie, Gen. Partner. Represented (legal): Pepper & Corazzini. Represented (engineering): A. D. Ring, P.C. Yuma-EI Centro DMA. BPCT-870602KI. Grant Date: July 2, 1990. Starting Date: Unreported.

Merced (Ch. 51)—KNSO. Grantee: Sainte Ltd., Suite 3, 100 Sycamore Ave., Modesto CA 95354. Phone: 209-523-0777. Fax: 209-523-0898. Technical facilities: Channel No. 51 (692-698 MHz). Authorized power: 4550-kw max. visual. Antenna: 2116-ft. above av. terrain, 259-ft. above ground, 4380-ft. above sea level. Latitude 37° 31' 59" Longitude 120° 01' 36". Transmitter: Approx. 2-mi. NE of Mount Bullion. Ownership: Sainte Ltd. See Ownership of Commercial TV Stations. Fresno-Visalia DMA. BPCT-870327KK. Grant Date: December 21, 1988. Starting Date: Unreported.

Rancho Palos Verdes (Ch. 44)—KRPA. Grantee: Rancho Palos Verdes Bcstrs. Inc., 15945 Miami Way, Pacific Palisades, CA 90272. Phone: 202-371-5711. Technical facilities: Channel No. 44 (650-656 MHz). Authorized power: 5000-kw max. visual, 500-kw aural. Antenna: 1768-ft. above av. terrain, 172-ft. above ground, 2177-ft. above sea level. Latitude 33° 23' 13" Longitude 118° 24' 00". Transmitter: Black Jack Mountain, Avalon. Requests modification of CP for change to 1481-ft. above av. terrain, 111-ft. above ground, 1691-ft. above sea level, lat. 33° 21' 00", long. 118° 21' 05", transmitter to 2-mi. NW of Avalon. Ownership: Terence E. Crosby, 24%; Arnold Applebaum, 24%; Jim & Susan Devaney, 15.6% jointly; Paul A. Zevnick, 36.4%. Represented (legal): Mullin, Rhyne, Emmons & Topel, P.C. Represented (engineering): Gallagher & Associates, Consulting Radio Engineers. Los Angeles DMA. BPCT-830325KG. Grant Date: July 22, 1985. Starting Date: Unreported.

#San Luis Obispo (Ch. 33)—KADE. Grantee: Raul & Consuelo Palazuelos, 2625 College Ave., Modesto, CA 95359. Phone: 415-255-0371. Studio: 277 South St. Suite X, San Luis Obispo, CA 93406. Phone: 805-541-2433. Technical facilities: Channel No. 33 (584-590 MHz). Authorized power: 60.3-kw max. visual. Antenna: 1444-ft. above av. terrain, 75-ft. above ground, 2552-ft. above sea level. Latitude 35° 21' 38" Longitude 120° 39' 21". Transmitter: Guesta Peak, San Luis Obispo County. Ownership: Raul & Consuelo Palazuelos. Represented (engineering): Communications Engineering Services. Santa Barbara-Santa Maria-San Luis Obispo DMA. Began Operation: January 21, 1990; left air 1993. Starting Date: Unreported.

Twentynine Palms (Ch. 31)—KVMD. Grantee: Desert 31 Television Inc., 22720 S.E. 410th St., Enumclaw, WA 98022. Phone: 206-825-1099. Fax: 206-825-4517. Technical facilities: Channel No. 31 (572-578 MHz). Authorized power: 36.4-kw max. visual. Antenna: 295-ft. above av. terrain, 112-ft. above ground, 3176-ft. above sea level. Latitude 34° 09' 15" Longitude 116° 11' 50". Transmitter: 1.3-mi. N of State Hwy. 62, Section 24, Township 1N, San Bernardino County. Ownership: Mike Parker, Pres., 100%. Los Angeles DMA. BPCT-870529KM. Grant Date: May 26, 1988. Starting Date: Unreported.

Colorado

Boulder (Ch. 14)—KTVJ. Grantee: Roberts Bcstg. of Denver, Suite 300, 1408 N. Kingshighway Blvd., St. Louis, MO 63114. Phone: 312-975-0400. Fax: 312-975-6975. Technical facilities: Channel No. 14 (470-476 MHz). Authorized power: 5000-kw max. visual, 500-kw max. aural. Antenna: 1372-ft. above av. terrain, 829-ft. above ground, 7968-ft. above sea level. Latitude 39° 43' 51" Longitude 105° 13' 56". Transmitter: Lookout Mountain antenna farm, near Golden. Requests modification of CP for change to 1119-ft. above av. terrain, 548-ft. above ground, 7746-ft. above sea level, lat. 39° 43' 53", long. 105° 14' 08", transmitter to 689-ft. SSE of Ch. 2 facility, Lookout Mtn. Antenna Farm, 1.5-mi. SW of Golden. Ownership: Roberts Bcstg. Co. For other interests see Ownership of Commercial TV Stations. Represented (legal): Fletcher, Heald & Hildreth. Represented (engineering): Richard L. Biby, P.E. Denver DMA. BPCT-790130KS. Grant Date: September 1, 1982. Starting Date: Unreported.

Grand Junction (Ch. 4)—KJWA. Grantee: John Harvey Rees, Box 10, 800 Gold Creek Rd., Ohio City, CO 81237. Phone: 303-661-4564. Technical facilities: Channel No. 4 (66-72 MHz). Authorized power: 10.6-kw visual. Antenna: 1385-ft. above av. terrain, 151-ft. above ground, 7283-ft. above sea level. Latitude 39° 03' 56" Longitude 108° 44' 52". Transmitter: 6.4-mi. on bearing 188.6°T from Fruita, Mesa County at Black Ridge. Requests modification of CP for change to 12.9-kw visual, 85-ft. above av. terrain, 283-ft. above ground, 4944-ft. above sea level, lat. 39° 05' 15", long. 108° 33' 56", transmitter

to 345 Hillcrest Manor. BMPCT-940711KI. Planned Multichannel TV Sound: Stereo only. Ownership: John H. Rees, Pres., 100%. Represented (legal): Baraff, Koerner, Olender & Hochberg, P.C. Represented (engineering): Carl T. Jones Corp. Personnel: Kenneth D. Wolf, General Manager; Craig Siegenthaler, Chief Engineer; Mark Driscoll, Program Director; Sue Austin, Development Director. Planned Network Service: Fox. Grand Junction-Montrose DMA. BPCT-920610KK. Grant Date: November 20, 1992. Starting Date: Unreported.

Longmont (Ch. 25)—KDEN. Grantee: Longmont Channel 25 Inc., 121 Dexter Rd., North Little Rock, AR 72116. Technical facilities: Channel No. 25 (536-542 MHz). Authorized power: 5000-kw max. visual. Antenna: 1089-ft. above av. terrain, 1020-ft. above ground, 6076-ft. above sea level. Latitude 40° 05' 48" Longitude 104° 53' 59". Transmitter: 2-mi. WSW of Frederick city center. Ownership: Jimmy C. Cowser, Gen. Partner, 50%; George S. Flinn Jr., Gen. Partner, 50%. Flinn owns license of WCCL(TV) New Orleans, LA; permittee of WFBI(TV) Memphis, TN; WHBQ(AM), Memphis & has interest in KZQA(FM) North Little Rock, AR. Represented (legal): Southmayd & Miller. Represented (engineering): Arthur K. Peters Consulting Engineers. Denver DMA. BPCT-870529KM. Grant Date: August 12, 1988. Starting Date: Unreported.

Connecticut

#Hartford (Ch. 18)—WHCT-TV. Grantee: Martin W. Hoffman, Trustee in Bankruptcy of Astroline Communications Co. L.P., 5th Floor, 50 Columbus Blvd., Hartford, CT 06106. Studio: 18 Garden St., Hartford, CT 06105. Phone: 203-525-4287. Technical facilities: Channel No. 18 (494-500 MHz). Authorized power: 3192-kw visual, 319.2-kw aural. Antenna: 980-ft. above av. terrain, 587-ft. above ground, 1261-ft. above sea level. Latitude 41° 46' 30" Longitude 72° 48' 04". Transmitter: 376 Deercliff Rd., Avon. Satellite Earth Stations: Comtech, 5-meter C-band; Comtech, 3.8-meter Ku-band; Pinzone receivers. Planned Multichannel TV Sound: Stereo only. Ownership: Martin Hoffman Trustee. Represented (legal): Baker & Hostetler. Represented (engineering): Moffet, Larson & Johnson Inc. Hartford & New Haven DMA. BPCT-870304KI. Grant Date: June 30, 1987. Starting Date: August 4, 1954 as WGTH-TV. Left air April 9, 1991.

New Haven (Ch. 59)—WTVJ. Grantee: K-W TV Inc., 4930 W. Oakton St., Skokie, IL 60077. Phone: 708-982-9600. Technical facilities: Channel No. 59 (740-746 MHz). Authorized power: 2588-kw visual, 259-kw aural. Antenna: 1309-ft. above av. terrain, 1104-ft. above ground, 1549-ft. above sea level. Latitude 41° 22' 12" Longitude 72° 45' 12". Transmitter: Sea Hill Rd., approx. 1.2-mi. N of Beach St., North Branford. Ownership: Bernard Katz, Chmn., 17.3%; David H. Katz, Pres., 17.3%; Steven Friedheim, 13.3%; Frank H. Morelli, V.P.; Jerry Weiss, V.P.-Secy.; Benjamin Weiss, V.P.-Treas., 30.6%; Barbara A. Morelli, 17.3%; Helen W. Mimms, 2%; Robert Weiss, 2%. Represented (legal): Leventhal, Senter & Lerman. Hartford & New Haven DMA. BPCT-456. Grant Date: June 24, 1953. Starting Date: Unreported.

Florida

#Boca Raton (Ch. 63 ETV)—WPPB-TV. Grantee: Palmetto Bcstrs. Assoc. for Communities Inc., 4035 N. 29th Ave., Hollywood, FL 33401. Technical facilities: Channel No. 63 (764-770 MHz). Authorized power: 3176-kw max. visual. Antenna: 1017-ft. above av. terrain, 1014-ft. above ground, 1024-ft. above sea level. Latitude 25° 59' 34" Longitude 80° 10' 27". Transmitter: SE corner of S. 33rd Ave. & Pembroke, Pembroke Park. Ownership: Non-profit corp. Officers: Dr. Claude H. Rhea Jr., Pres.; Gordon Gray, V.P.; Dr. Eugene M. Keebler, Secy.; James Watson, Treas.; Norma Ray, Asst. Secy. Represented (legal): May & Dunne, Chartered. Represented (engineering): John F. X. Browne & Associates P.C. BPET-840103KH. Grant Date: June 10, 1986. Starting Date: Unreported.

Bradenton (Ch. 66)—WTBG-TV. Grantee: Bradenton Broadcast TV Co. Ltd., 515 First Ave. E, Bradenton, FL 34208. Phone: 813-747-2879. Technical facilities: Channel No. 66 (782-788 MHz). Authorized power: 2240-kw max. visual. Antenna: 1525-ft. above av. terrain, 1497-ft. above ground, 1578-ft. above sea level. Latitude 27° 24' 30" Longitude 82° 15' 00". Transmitter: Approx. 2-mi. NE of Verna, Manatee County. Ownership: Anita Finoy Rogers, Gen. Partner, 22%; MFR Inc., Ltd. Partner, 78%. MFRI ownership: Thomas Minkoff, 48.5%; Michael Rogers, 48.5%; Robert Francis, 3%. Represented (legal): Buenze & Crawford. Represented (engineering): Smith & Powstenko. Tampa-St. Petersburg-Sarasota DMA. BPCT-870731LB. Grant Date: September 9, 1990. Starting Date: Unreported.

Bunnell (Ch. 58)—WDRU. Grantee: Bunnell Communications Inc., 3120 Pope Ave. SE, Lakeland, FL 33803. Technical facilities: Channel No. 58 (734-740 MHz). Authorized power: 4624-kw max. visual, 462-kw max. aural. Antenna: 1613-ft. above av. terrain, 1621-ft. above ground, 1631-ft. above sea level. Latitude 29° 26' 56" Longitude 81° 17' 59". Transmitter: Black Point Rd., Lots 10 & 12, Sect. 20, Twp. 12, Range 30, Bunnell. Ownership: Arthur T. Lowery, Pres.-Treas., 51%; James W. Allen, V.P.-Secy.; John C. Allen, 24.5%; Edward L. Mickler, 24.5%. Represented (legal): Mullin, Rhyne, Emmons & Topel, P.C. Orlando-Daytona Beach-Melbourne DMA. BPCT-860422KK. Grant Date: November 2, 1987. Starting Date: Unreported.

#Daytona Beach (Ch. 26)—WAYQ. Grantee: George E. Mills Jr., Receiver, 9334 Bay Vista Estates, Orlando, FL 32819. Phone: 407-352-0405. Fax 904-254-0812. Technical facilities: Channel No. 26 (542-548 MHz). Authorized power: 2786-kw max. visual. Antenna: 997-ft. above av. terrain, 1001-ft. above ground, 1017-ft. above sea level. Latitude 29° 17' 10" Longitude 81° 29' 37". Transmitter: 2.1-mi. SSW of Seville.

Ownership: George E. Mills Jr., Trustee. Represented (legal): Jones, Waldo, Holbrook & McDonough. Represented (engineering): Arthur K. Peters Consulting Engineers. Orlando-Daytona Beach-Melbourne DMA. BPCT-800811KF. Grant Date: June 27, 1986. Starting Date: September 15, 1988. Hit by Navy jet in June 1991 & off air since.

#Fort Walton Beach (Ch. 53)—WPAN. Grantee: John Franklin Ministries Inc., 3950 Hwy. 98W, Navarre, FL 32569. Studio: 11 Tupelo Ave. SE, Fort Walton Beach, FL 32548. Correspondence: Box 190, Gulf Breeze, FL 32562. Phone: 904-244-5353. Technical facilities: Channel No. 53 (704-710 MHz). Authorized power: 3088-kw max. visual, 308-kw max. aural. Antenna: 722-ft. above av. terrain, 686-ft. above ground, 732-ft. above sea level. Latitude 30° 24' 09" Longitude 86° 59' 35". Transmitter: Approx. 23.2-mi. W of center of Fort Walton Beach. Satellite Earth Stations: DX, M/A-Corn, Microdyne receivers. Principals: John L. Franklin, Pres.; Delores A. Franklin, Secy. Represented (legal): Pepper & Corazzini. Represented (engineering): A. D. Ring, P.C. Mobile-Pensacola DMA. Starting Date: February 14, 1984. Left air May 22, 1989.

Fort Walton Beach (Ch. 58)—WAWD. Grantee: Rainbow 58 Bcstg. Inc., Box 5527, Destin, FL 32540. Studio: 602 Mountain Drive, Destin, FL 32541. Phone: 904-622-7550. Technical facilities: Channel No. 58 (734-740 MHz). Authorized power: 490-kw max. visual. Antenna: 161-ft. above av. terrain, 151-ft. above ground, 167-ft. above sea level. Latitude 30° 23' 35" Longitude 86° 29' 41". Transmitter: 602 Mountain Dr., Destin. Requests modification of CP for change to 42,353-kw max. visual, 201-ft. above av. terrain, 195-ft. above ground, 210-ft. above sea level, lat. 30° 25' 26", long. 86° 38' 22", transmitter to 118 N.W. Wright Pkwy., Okaloosa. Ownership: Clement S. Ross, 51%; Wendell M. Rowan Ministries Inc., 49%. Represented (legal): Baroff, Koerner, Olender & Hochberg, P.C. Personnel: Wendall M. Rowan, General Manager. Mobile-Pensacola DMA. BPCT-8703317L. Grant Date: August 9, 1988. Starting Date: Unreported.

High Springs (Ch. 53)—WGFL. Grantee: Budd Bcstg. Co., 3111 N.W. 9th Place, Gainesville, FL 32605. Phone: 904-378-3729. Fax: 904-375-6111. Technical facilities: Channel No. 53 (704-710 MHz). Authorized power: 1493-kw max. visual. Antenna: 860-ft. above av. terrain, 817-ft. above ground, 988-ft. above sea level. Latitude 29° 43' 59" Longitude 82° 25' 16". Transmitter: 2.4-mi. NW of the Devil's Millhopper, near Gainesville. Requests modification of CP for change to 1343-kw max. visual, 925-ft. above av. terrain, 925-ft. above ground, 1014-ft. above sea level, lat. 29° 37' 48", long. 82° 34' 24", transmitter to 2.3-mi. SE of Newberry. BMPCT-940718KH. Ownership: Harvey M. Budd & Ilene Budd, 100% jointly. Represented (legal): Baroff, Koerner, Olender & Hochberg, P.C. Represented (engineering): Kessler & Gehman Associates Inc. Gainesville DMA. BPCT-830705KL. Grant Date: June 13, 1986. Starting Date: Unreported.

Inverness (Ch. 64)—WGOX. Grantee: West Florida Television Ltd., Box 1000, Bushnell, FL 33513. Technical facilities: Channel No. 64 (770-776 MHz). Authorized power: 3500-kw max. visual, 350-kw max. aural. Antenna: 1358-ft. above av. terrain, 1351-ft. above ground, 1421-ft. above sea level. Latitude 28° 53' 21" Longitude 82° 22' 17". Transmitter: Along side U.S. Hwy. 41, approx. 0.75-mi. SSE of Hernando. Ownership: Peggy R. Pendergrass, Gen. Partner, 20%; James E. Johnson, Gen. Partner, 20%; Roberta R. Johnson, Ltd. Partner, 20%; Hugh E. Reams, Ltd. Partner, 8%; Bruce Marger, Ltd. Partner, 8%; Allan B. Davis, Ltd. Partner, 8%; Julian M. Piper, Ltd. Partner, 8%; 3 others with less than 3% each. Represented (engineering): Lechman & Johnson Inc. Tampa-St. Petersburg-Sarasota DMA. BPCT-850828KQ. Grant Date: November 5, 1990. Starting Date: Unreported.

†Key West (Ch. 8 ETV)—WWFD. Grantee: Hispanic Keys Bcstg. Corp., 3450 Eagle Ave., Key West, FL 33040. Phone: 305-296-8781. Technical facilities: Channel No. 8 (180-186 MHz). Authorized power: 316-kw visual, 31.6-kw aural. Antenna: 472-ft. above av. terrain, 468-ft. above ground, 472-ft. above sea level. Latitude 24° 39' 33" Longitude 81° 32' 07". Transmitter: Sugarloaf Key, 18.2-mi. ENE of Key West. Requests CP for change to 472-ft. above av. terrain, 472-ft. above ground, 472-ft. above sea level, transmitter to 2.9-mi. NW of Gopher Key, Monroe County. BPET-930113KL. Ownership: Charles P. Curry Jr., Pres., 50%; C. Michael Curry, V.P.-Secy.-Treas., 50%. Sale pending. Represented (legal): Kote & Naffalin. Represented (engineering): Kessler & Gehman Associates Inc. Miami-Fort Lauderdale DMA. BPCT-850917KF. Grant Date: July 18, 1988. Starting Date: Unreported.

Lake Worth (Ch. 67)—WHBI. Grantee: Hispanic Bcstg. Inc., 677 Ocean Blvd., Golden Beach, FL 33160. Phone: 305-822-2100. Technical facilities: Channel No. 67 (788-794 MHz). Authorized power: 504-kw max. visual. Antenna: 197-ft. above av. terrain, 190-ft. above ground, 203-ft. above sea level. Latitude 26° 43' 35" Longitude 80° 04' 53". Transmitter: Centurion Tower Bldg., 1601 Forum Place, Palm Beach County. Ownership: Betty Debra Lidsky, Pres. Represented (engineering): Lohnes & Culver. West Palm Beach-Fort Pierce DMA. BPCT-840306KE. Grant Date: April 28, 1987. Starting Date: Unreported.

Live Oak (Ch. 57)—WFXU. Grantee: Frank A. Baker, 4431 Lafayette St., Marianna, FL 32446. Phone: 904-526-3633. Technical facilities: Channel No. 57 (728-734 MHz). Authorized power: 1858-kw max. visual, 186-kw max. aural. Antenna: 476-ft. above av. terrain, 472-ft. above ground, 564-ft. above sea level. Latitude 30° 03' 52" Longitude 82° 49' 04". Transmitter: 0.37-mi. NE of intersection of Market Rd. & State Rte. 137, 7.6-mi. ENE of O'Brien. Requests modification of CP for change to 1622-kw max. visual, 886-ft. above av. terrain, 886-ft. above ground, 978-ft. above sea level. BMPCT-920807KK. Ownership: Frank A. Baker, 100%. Represented (legal): Baroff, Koerner, Olender & Hochberg. Represented (engineering): Magnuson & Assoc. Inc. Jacksonville-Brunswick DMA. BPCT-860328KM. Grant Date: March 5, 1987. Starting Date: Unreported.

Orange Park (Ch. 25)—WYDP. Grantee: Clay Television Inc., Box 250, Orange Park, FL 32067-0250. Phone: 904-284-5077. Technical facilities: Channel No. 25 (536-542 MHz). Authorized power: 2060.6-kw max. visual, 206-kw max. aural. Antenna: 496-ft. above av. terrain, 549-ft. above ground, 574-ft. above sea level. Latitude 30° 04' 27" Longitude 81° 48' 23". Transmitter: 0.3-mi. SE of intersection of Rtes. 739 & 209, Middleburg. Ownership: Charles R. Fellows, Pres., 12.5%; Joanne N. Thompson, V.P.; Joan J. Bazley, Secy.; Leonora Leano, Treas.; Napoleon Leano, 25%; William S. Bazley, 25%; W. Raleigh Thompson, 25%; Richard C. Fellows, 12.5%. Represented (engineering): Kessler & Gehman Associates Inc. Jacksonville-Brunswick DMA. BPCT-801010KE. Grant Date: July 9, 1985. Grant remanded by U.S. Court of Appeals; regranted March 7, 1988. Starting Date: Unreported.

Orlando (Ch. 27)—WZVY. Grantee: Reece Assoc. Ltd., Box 1968, Orlando, FL 32802. Studio: 22 E. Pine St., Orlando, FL 32801. Phone: 305-423-7560. Technical facilities: Channel No. 27 (548-554 MHz). Authorized power: 5000-kw max. visual, 500-kw max. aural. Antenna: 1606-ft. above av. terrain, 1794-ft. above ground, 1949-ft. above sea level. Latitude 28° 29' 21" Longitude 81° 46' 13". Transmitter: Avalon Claypit Rd., Clermont. Ownership: Marsha D. M. Reece, Pres. & Gen. Partner, 95%; Rudolph Reece Jr., V.P., 5%. Represented (engineering): Andrus & Associates Inc. Orlando-Daytona Beach-Melbourne DMA. BPCT-850320KR. Grant Date: September 19, 1990. Starting Date: Unreported.

Panama City Beach (Ch. 46)—WPCT. Grantee: Beach TV Properties Inc., Suite 23, 8317 W. Hwy. 98, Panama City, FL 32407. Phone: 904-234-2773. Technical facilities: Channel No. 46 (662-668 MHz). Authorized power: 2158-kw max. visual. Antenna: 480-ft. above av. terrain, 480-ft. above ground, 483-ft. above sea level. Latitude 30° 10' 10" Longitude 85° 45' 51". Transmitter: 1.2-mi. S of U.S. Hwy. 98 W, 0.4-mi. W of Thomas Dr. Ownership: Jud Colley, Pres., 50%; Tonita Davis, Secy.-Treas., 50%. For BTVPI's LPTV interests see Ownership of LPTV Stations. Represented (legal): Haley, Bader & Potts. Represented (engineering): Dataworld. Panama City DMA. BPCT-910815KE. Grant Date: June 3, 1993. Starting Date: Unreported.

Tice (Ch. 49)—WRXY-TV. Grantee: West Coast Christian Television Inc., Box 6922, Clearwater, FL 34618. Phone: 813-535-5622. Fax: 813-543-4173. Technical facilities: Channel No. 49 (680-686 MHz). Authorized power: 5000-kw max. visual, 500-kw max. aural. Antenna: 1023-ft. above av. terrain, 1023-ft. above ground, 1050-ft. above sea level. Latitude 26° 47' 08" Longitude 81° 47' 41". Transmitter: Horseshoe Rd., Punta Gorda. Satellite Earth Stations: Plans Perfect 10, 3.7-meter C-band. Ownership: Robert R. D'Andrea, Pres., 33.3%; Donald MacAllister, V.P., 33.3%; Wayne Wetzel, Treas., 33.3%. For other interests, see Christian Television Network in Ownership of Commercial TV Stations. Represented (legal): Gammon & Grange. Represented (engineering): Lechman & Johnson Inc. Fort Myers-Naples DMA. BPCT-841031KL. Grant Date: November 5, 1985. Starting Date: December 31, 1994.

Georgia

†Atlanta (Ch. 57 ETV)—WATC. Grantee: Community Television Inc., Box 1616, Greenville, SC 29602. Phone: 803-244-1616. Fax: 803-292-8481. Technical facilities: Channel No. 57 (728-734 MHz). Authorized power: 398-kw max. visual. Antenna: 423-ft. above av. terrain, 525-ft. above ground, 1348-ft. above sea level. Latitude 33° 48' 40" Longitude 84° 21' 51". Transmitter: 740 Bismark Rd. NE. Ownership: James H. Thompson, 33.3%; Nell Adams, 33.3%; Richard O. Adams, 33.3%. Thompson has interest in Carolina Christian Bcstg.; permittee of WQHB(TV), Sumter, SC; TV Translators W258U Asheville; W31AZ Hendersonville, NC & W51AT Georgetown, SC. Represented (legal): Cohen & Berfield, P.C. BPET-851018KF. Grant Date: November 5, 1986. Starting Date: Unreported.

Perry (Ch. 58)—WPGA. Grantee: Radio Perry Inc., Box 980, Perry, GA 31069. Phone: 912-987-2980. Fax: 912-987-7595. Technical facilities: Channel No. 58 (734-740 MHz). Authorized power: 1300-kw max. visual. Antenna: 810-ft. above av. terrain, 873-ft. above ground, 1184-ft. above sea level. Latitude 32° 45' 09" Longitude 83° 33' 35". Transmitter: U.S. Hwy. 23 at Bibb-Twigg County line. Ownership: Lowell L. Register, owner WPGA-AM-FM, Perry, GA. Represented (legal): Eric Kravitz, Macon DMA. BMPCT-920820KS. Grant Date: July 18, 1994. Starting Date: Unreported.

#Valdosta (Ch. 44)—WGVP. Grantee: Hutchens Communications Inc., Box 5391, Valdosta, GA 31603. Studio: 275 Norman Dr., Valdosta, GA 31601. Phone: 912-333-0197. Technical facilities: Channel No. 44 (650-656 MHz). Authorized power: 1365-kw max. visual. Antenna: 950-ft. above av. terrain, 950-ft. above ground, 1152-ft. above sea level. Latitude 31° 10' 18" Longitude 83° 21' 57". Transmitter: 1.1-mi. SE of Bamesdale, 1.9-mi. N of Rte. 76, 4.5-mi. E of Sparks, GA. Satellite Earth Stations: 1 in operation. News Services: AP, ABC. Ownership: Gary Hutchens, Pres.-Dir., 55.22%; Mary M. Hutchens, Dir., 14.93%; Robert E. Hutchens, 7.64%; Angie Hutchens, Secy.-Treas., 2.99%; Hyta Mederer, 6.57%; Mae Lyons, 6.87%; William Tyner, 2.99%; Jean McClure, 2.99%. Tallahassee-Thomasville DMA. BMPCT-800102KF. Grant Date: October 20, 1980. Starting Date: December 24, 1980. Suspended operation Nov. 6, 1992.

Hawaii

†Honolulu (Ch. 38 ETV)—KAIE. Grantee: Pacifica Bcstg. Co., Suite 2600, 1142 Auahi St., Honolulu, HI 96814. Phone: 808-529-5770. Technical facilities: Channel No. 38 (614-620 MHz). Authorized power: 289-kw max. visual. Antenna: 1903-ft. above av. terrain, 69-ft. above ground, 2350-ft. above sea level. Latitude 21° 23' 45" Longitude 158° 05' 58". Transmitter: On side of existing KAIM-FM/KORL-FM tower atop Palikea

Construction Permits—Hawaii

Ridge, near Waipahu. Officers: Scott R. Meseck, Pres.; Ines Doplico, V.P.; Mercedes Meseck, Secy.-Treas. Honolulu DMA. BPET-931202KG. Grant Date: March 21, 1994. Starting Date: Unreported.

†Honolulu (Ch. 44 ETV)—KWBH. Grantee: Ho' Ona' Auao Community Television Inc., 1389 Queen Emma St., Honolulu, HI 96813. Phone: 808-945-1121. Technical facilities: Channel No. 44 (650-656 MHz). Authorized power: 303-kw max. visual. Antenna: 1903-ft. above av. terrain, 70-ft. above ground, 2349-ft. above sea level. Latitude 21° 23' 45" Longitude 158° 05' 58". Transmitter: On side of KAIM-FM/KORL(FM) tower, atop Palikea Ridge, near Waipahu. Officers: Scot M. Freeman, Pres.; Samantha Dixon, V.P.; Dominique Freeman, Secy.-Treas. Personnel: Ray Wick, General Manager; Rod Stumhofer, Chief Engineer. Honolulu DMA. BPET-931213KE. Grant Date: March 21, 1994. Starting Date: Unreported.

Idaho

†Filer & Twin Falls (Ch. 19 ETV)—KBGH. Grantee: College of Southern Idaho, Box 1238, Twin Falls, ID 83303. Studio: 315 Falls Ave., Twin Falls, ID 83301. Phone: 208-733-9554. Technical facilities: Channel No. 19 (500-506 MHz). Authorized power: 76.5-kw max. visual, 7.65-kw aural. Antenna: 528-ft. above av. terrain, 69-ft. above ground, 4370-ft. above sea level. Latitude 42° 43' 47" Longitude 114° 24' 52". Transmitter: Flat Top Butte, 5.3-mi. E of Jerome. Officers: Leroy Craig, Chmn.; Gerald Meyerhoeffer, Chief Exec. Officer; Gerald Beck, Chief Operating Officer; John M. Mason, Secy.-Treas. Represented (engineering): Vau J. McArthur. Twin Falls DMA. BPET-920210KE. Grant Date: November 2, 1992. Starting Date: Unreported.

Illinois

Peoria (Ch. 59)—Grantee: Peoria Bcstg. Services Inc., Suite 304, 124 Monterey Rd., South Pasadena, CA 91030. Phone: 213-258-7218. Technical facilities: Channel No. 59 (740-746 MHz). Authorized power: 5000-kw max. visual, 500-kw max. aural. Antenna: 2023-ft. above av. terrain, 1232-ft. above ground, 1328-ft. above sea level. Latitude 40° 40' 26" Longitude 89° 25' 07". Transmitter: 0.5-mi. N & 0.5-mi. E of intersection of Foster & Shuch Rds. Ownership: Michael E. Rodriguez, Pres.-Secy.-Treas. Peoria-Bloomington DMA. BPCT-880209KJ. Grant Date: December 15, 1988. Starting Date: Unreported.

Iowa

Waterloo (Ch. 22)—KFSC. Grantee: Waterloo Television, 303 Jefferson St., Waterloo, IA 50701. Phone: 319-234-0921. Fax: 319-234-5451. Technical facilities: Channel No. 22 (518-524 MHz). Authorized power: 883.4-kw max. visual. Antenna: 128-ft. above av. terrain, 171-ft. above ground, 1020-ft. above sea level. Latitude 42° 29' 43" Longitude 92° 19' 16". Transmitter: 271 Vincent St., Waterloo. Ownership: William D. Silverson. Represented (legal): Rosenman & Colin. Represented (engineering): Communications Engineering Services, P.C. Cedar Rapids-Waterloo-Dubuque DMA. BPCT-8612165K. Grant Date: January 22, 1988. Starting Date: Unreported.

Kansas

Wichita (Ch. 33)—KWCV. Grantee: Wichita Communications, Box 203, RR 1, Stockton, IA 52769-9604. Phone: 319-785-6069. Technical facilities: Channel No. 33 (584-590 MHz). Authorized power: 1981.8-kw max. visual. Antenna: 449-ft. above av. terrain, 449-ft. above ground, 1802-ft. above sea level. Latitude 37° 42' 41" Longitude 97° 31' 50". Transmitter: Approx. 3-mi. N of Rte. 54, 4.5-mi. NE of Goddard. Requests modification of CP for change to 74.72-kw max. visual, 459-ft. above av. terrain, 482-ft. above ground, 1742-ft. above sea level, lat. 37° 33' 58", long. 97° 19' 28", transmitter to 7065 S. Ida, Sedgwick County. Ownership: Denny Workman. For Workman's other interests, see Jefferson Bcstg. Co. Inc. In Ownership of Commercial TV Stations. Represented (engineering): W. Lee Simmons & Assoc. Wichita-Hutchinson DMA. BPCT-870331PZ. Grant Date: March 25, 1988. Starting Date: Unreported.

Kentucky

Harlan (Ch. 44)—WAGV. Grantee: Living Faith Ministries, Box 151, Vansant, VA 24656. Phone: 703-935-7850. Technical facilities: Channel No. 44 (650-656 MHz). Authorized power: 1000-kw max. visual. Antenna: 1972-ft. above av. terrain, 470-ft. above ground, 3790-ft. above sea level. Latitude 36° 48' 00" Longitude 83° 22' 36". Transmitter: Fox Knob Mountain. Ownership: Rev. Buford Smith, Pres.; Fredia Lou Keene, Treas.; Ed Baker, James Haman, Ronnie Clevinger, Billy Ray Dotson, Billy J. Keene & Larry Looney, Dirs. LFM is permittee of WLF, Ch. 68 Grundy, VA; WFLB, Ch. 40 Bluefield, WV. Represented (legal): Baraff, Koemer, Olender & Hochberg, P.C. Tri-Cities (Bristol-Kingsport-Johnson City) DMA. BPCT-870331LR. Grant Date: June 16, 1992. Starting Date: Unreported.

Morehead (Ch. 67)—WAOM. Grantee: Garcia Communications, 1569 N. Millard, Rialto CA 92376. Technical facilities: Channel No. 67 (788-794 MHz). Authorized power: 5000-kw max. visual, 500-kw max. aural. Antenna: 812-ft. above av. terrain, 722-ft. above ground, 1822-ft. above sea level. Latitude 38° 17' 25" Longitude 83° 22' 56". Transmitter: 8-mi. NE of Morehead, near Triplett. Ownership: Marta G. Garcia, Gen. Partner, 33.33%; Edward Powley, Ltd. Partner, 66.66%. Represented (engineering): John

R. Powley. Lexington DMA. BPCT-840921LA. Grant Date: September 11, 1985. Starting Date: Unreported.

Paducah (Ch. 49)—WDKA. Grantee: MacPherson Bcstg. of Kentucky Inc., c/o Robert Sudbrink, 2001 Palm Lake Blvd., West Palm Beach, FL 33409. Phone: 407-832-8407. Technical facilities: Channel No. 49 (680-686 MHz). Authorized power: 2610-kw max. visual, 250-kw max. aural. Antenna: 1073-ft. above av. terrain, 925-ft. above ground, 1486-ft. above sea level. Latitude 37° 23' 45" Longitude 88° 56' 23". Transmitter: 15.7-mi. at N 243° E of Vienna. Ownership: Robert W. Sudbrink & Marion Sudbrink, Principals. For Sudbrink's other interests, see Sudbrink Broadcasting in Ownership of Commercial TV Stations. Represented (engineering): Steve Schrader. Paducah-Cape Girardeau-Harrisburg-Mount Vernon DMA. BPCT-840424KF. Grant Date: May 7, 1985. Starting Date: Unreported.

Louisiana

Columbia (Ch. 11)—Grantee: Pears Bcstg. Inc., 610 Colonial Dr., Lafayette, LA 70506. Phone: 318-981-4823. Technical facilities: Channel No. 11 (198-204 MHz). Authorized power: 316-kw visual. Antenna: 1854-ft. above av. terrain, 1814-ft. above ground, 1995-ft. above sea level. Latitude 32° 03' 15" Longitude 92° 09' 31". Transmitter: 0.5-mi. S of Rte. 126, 2.1-mi. NW of Clarks. Ownership: Thomas G. Pears, Pres., 80%; Tom D. Gay, Secy., 20%. Represented (legal): Hardy, Popham & Wipfel. Represented (engineering): Louis R. du Treil, P.E. Shreveport DMA. BPCT-871109KF. Grant Date: September 28, 1990. Starting Date: Unreported.

New Orleans (Ch. 20)—WHNO. Grantee: Le Sea Bcstg. Corp., Box 12, South Bend, IN 46624. Phone: 219-291-8200. Fax: 219-291-9043. Technical facilities: Channel No. 20 (506-512 MHz). Authorized power: 5000-kw visual. Antenna: 896-ft. above av. terrain, 899-ft. above ground, 899-ft. above sea level. Latitude 29° 55' 11" Longitude 90° 01' 29". Transmitter: Intersection of Behman Hwy. & Garden Oaks Dr. Requests modification of CP for change to 3715-kw max. visual, 902-ft. above av. terrain, 902-ft. above ground, 902-ft. above sea level, transmitter to 3210 Behman Hwy. Ownership: Lester Sumrall, Chmn., 20%; Stephen Sumrall, Pres., 20%; Peter Sumrall, V.P., 20%; Louise M. Sumrall, Secy.-Treas., 20%; David Sumrall, 20%. For other interests see Le Sea Bcstg. In Ownership of Commercial TV Stations. Represented (sales): Landin Media Sales. Represented (legal): Gardner, Carton & Douglas. New Orleans DMA. BPCT-880419KG. Grant Date: September 2, 1993. Starting Date: Unreported.

Slidell (Ch. 54)—Grantee: Trudy M. Mitchell, 18100 Commission Rd., Long Beach, MS 39569. Phone: 601-863-8881. Technical facilities: Channel No. 54 (710-716 MHz). Authorized power: 500-kw max. visual. Antenna: 387-ft. above av. terrain, 384-ft. above ground, 394-ft. above sea level. Latitude 30° 15' 00" Longitude 89° 45' 46". Transmitter: Hudson & Algiers Aves. Ownership: Trudy M. Mitchell, 100%. Represented (legal): Booth, Freret & Imlay. New Orleans DMA. BPCT-900726KG. Grant Date: March 25, 1993. Starting Date: Unreported.

Maine

Lewiston (Ch. 35)—WWLA. Grantee: New England Television Inc., 8 Beacon St., Gloucester, MA 01930. Phone: 508-283-8718. Technical facilities: Channel No. 35 (596-602 MHz). Authorized power: 500-kw max. visual, 100-kw aural. Antenna: 846-ft. above av. terrain, 620-ft. above ground, 1102-ft. above sea level. Latitude 43° 51' 06" Longitude 70° 19' 40". Transmitter: 2.5-mi. S of Gray, in Cumberland County. Ownership: V. Wilson Hickam, Pres. Represented (legal): Mahn, Franklin & Goldenberg. Represented (engineering): Robert L. Purcell Associates Inc. Portland-Auburn DMA. BPCT-850724KH. Grant Date: April 7, 1987. Starting Date: Unreported.

Massachusetts

New Bedford (Ch. 28)—WFDG. Grantee: Bamstead Bcstg. Corp., Box 297, 76 Ashford St., Boston, MA 02134-0003. Phone: 617-782-6072. Technical facilities: Channel No. 28 (554-560 MHz). Authorized power: 5000-kw max. visual, 250-kw max. aural. Antenna: 808-ft. above av. terrain, 833-ft. above ground, 903-ft. above sea level. Latitude 41° 46' 39" Longitude 70° 55' 41". Transmitter: 186 Middleboro Rd., near East Freetown. Ownership: William Barnstead, Pres. Sale pends. Providence-New Bedford DMA. BPCT-800131KI. Grant Date: May 15, 1991. Starting Date: Unreported.

†Norwell (Ch. 46)—WHRC. Grantee: George E. Clancy, Receiver, 529 Pearl St., Brockton, MA 02401. Studio: 80 Prospect St., Cambridge, MA 02139. Phone: 617-536-5390. Technical facilities: Channel No. 46 (662-668 MHz). Authorized power: 66-kw max. visual, 0.66-kw max. aural. Antenna: 272-ft. above av. terrain, 128-ft. above ground, 328-ft. above sea level. Latitude 42° 09' 45" Longitude 70° 48' 52". Transmitter: Paradise Hill, approx. 1-mi. W of Norwell. Ownership: Nikita Maggos, 51%; Alan Lidow, 19.75%; Sheila Turner, 10%; Robert Gilbert, 5%. Sale pends. Represented (legal): Ginsburg, Feldman & Bress, Chartered. Boston DMA. Starting Date: December 6, 1986; left air Spring 1990.

†Vineyard Haven (Ch. 58)—WCYX. Grantee: Boston University Communications Inc., 881 Commonwealth Ave., Boston, MA 02215. Studio: 29 Bassett Lane, Hyannis, MA 02601. Phone: 617-353-2290. Technical facilities: Channel No. 58 (734-740 MHz). Authorized power: 1150-kw max. visual, 119.1-kw max. aural. Antenna: 508-ft. above av. terrain, 370-ft. above ground, 495-ft. above sea level. Latitude 41° 41' 19" Longitude

70° 20' 49". Transmitter: 765 Oak St., West Barnstable. Planned Multichannel TV Sound; Stereo only. Ownership: Boston University Communications Inc. See Ownership of Commercial TV Stations. Represented (legal): Arter & Hadden. Providence-New Bedford DMA. Began Operation: July 19, 1985. Suspended operation: August 14, 1992. Bankruptcy sale approved by FCC September 28, 1994. Plans operation as satellite station of WABU(TV), Boston, MA.

†**Worcester (Ch. 48 ETV)**—WYDN. Grantee: Educational Public TV Corp., 757 Main St., Worcester, MA 01609. Technical facilities: Channel No. 48 (674-680 MHz). Authorized power: 5000-kw max. visual, 100-kw aural. Antenna: 1306-ft. above av. terrain, 819-ft. above ground, 2024-ft. above sea level. Latitude 42° 08' 32" Longitude 72° 13' 28". Transmitter: Steerage Rock, Brimfield, Hampton County. Requests modification of CP for change to 3000-kw max. visual. Ownership: Julie Ramirez, Pres.; Malfida Caballero, Treas.; Ramonita Caballero, Clerk. Represented (engineering): Agape TV Media. BPET-860725KN. Grant Date: August 9, 1988. Starting Date: Unreported.

Michigan

Battle Creek (Ch. 43)—WJUE. Grantee: Western Michigan Christian Bcstg. Inc., Box 907, Jenison, MI 49429-0907. Phone: 616-667-1826. Fax: 616-667-1866. Technical facilities: Channel No. 43 (644-650 MHz). Authorized power: 5000-kw max. visual. Antenna: 1060-ft. above av. terrain, 1030-ft. above ground, 1926-ft. above sea level. Latitude 42° 40' 45" Longitude 85° 03' 57". Transmitter: S side of Coats Grove Rd., 0.5-mi. E of Intersection of Coats Grove Rd. & Hager Rd. Planned Multichannel TV Sound; Stereo and separate audio program. Ownership: William Popjes, 100%. Represented (legal): Cole, Raywid & Braverman. Grand Rapids-Kalamazoo-Battle Creek DMA. BPCT-850607KN. Grant Date: June 9, 1988. Starting Date: March 1, 1995.

Jackson (Ch. 18)—WHTV. Grantee: Jackson TV Co., 6611 Santa Monica Blvd., Los Angeles, CA 90038-1311. Phone: 213-469-5696. Fax: 213-469-2193. Technical facilities: Channel No. 18 (494-500 MHz). Authorized power: 8.91-kw max. visual. Antenna: 240-ft. above av. terrain, 270-ft. above ground, 1205-ft. above sea level. Latitude 42° 14' 50" Longitude 84° 24' 23". Transmitter: 120 W. Michigan Ave., Jackson. Planned Multichannel TV Sound; Stereo and separate audio program. News Services: Reuters, CNN. Ownership: Lawrence Rogow, Gen. Partner, 95%; Donald S. Wilson, Gen. Partner, 5%. Represented (sales): World Television. Represented (legal): Kaye, Scholer, Fierman, Hays & Handler. Represented (engineering): Ventech Engineering. Lansing DMA. BPCT-870526KL. Grant Date: November 16, 1987. Starting Date: Unreported.

Marquette (Ch. 19)—WJMY. Grantee: Upper Peninsula Telecasting Corp., 153 Detrie Dr., Green Bay, WI 54301. Phone: 414-337-9900. Technical facilities: Channel No. 19 (500-506 MHz). Authorized power: 1000-kw max. visual, 100-kw max. aural. Antenna: 1041-ft. above av. terrain, 1028-ft. above ground, 2488-ft. above sea level. Latitude 46° 21' 56" Longitude 87° 49' 34". Transmitter: Ross Lake Rd., 2.9-mi. S of intersection of Hwy. 581. Ownership: James L. Tomlin, Pres. Represented (legal): McFadden, Evans & Sill. Marquette DMA. BPCT-870331LY. Grant Date: December 6, 1988. Starting Date: Unreported.

Minnesota

Duluth (Ch. 21)—KNLD. Grantee: Robin C. Brandt, 1012 3rd St., Juniata, Altoona, PA 16601. Phone: 814-944-6391. Technical facilities: Channel No. 21 (512-518 MHz). Authorized power: 45.36-kw visual. Antenna: 590-ft. above av. terrain, 354-ft. above ground, 1614-ft. above sea level. Latitude 46° 47' 41" Longitude 92° 07' 05". Transmitter: 1603 N. First Ave. W, Duluth. Ownership: Robin C. Brandt. Sale pends. Represented (engineering): John R. Powley. Duluth-Superior DMA. BPCT-860430KF. Grant Date: March 9, 1987. Starting Date: Unreported.

Mississippi

McComb (Ch. 28)—WQHM. Grantee: McComb TV Ltd., Mississippi Ltd. Partnership, Box 489, McComb, MS 39648. Phone: 601-684-1942. Technical facilities: Channel No. 28 (554-560 MHz). Authorized power: 5000-kw max. visual, 500-kw max. aural. Antenna: 550-ft. above av. terrain, 492-ft. above ground, 922-ft. above sea level. Latitude 31° 16' 45" Longitude 90° 26' 53". Transmitter: Robb St. Extension, Summit. Ownership: Susan T. Dowdy, Gen. Partner, 33%; Louis Alford, Gen. Partner, 14%; Philip D. Brady, Gen. Partner, 14%; Albert Mack Smith, Gen. Partner, 14%; J. Wyatt Emmerich, Gen. Partner, 1%; John O. Emmerich Jr., Ltd. Partner, 21.6%; Charles Dunagin, Ltd. Partner, 2.4%. Represented (legal): Gardner, Carlton & Douglas. Represented (engineering): Peter V. Gureckis & Associates. Jackson, MS DMA. BPCT-850213KH. Grant Date: May 1, 1986. Starting Date: Unreported.

Missouri

Kansas City (Ch. 32)—KAIZ. Grantee: T.V. 32 Inc., 4350 Shawnee Mission Pkwy., Fairway, KS 66205. Phone: 913-362-4001. Fax: 913-362-6383. Technical facilities: Channel No. 32 (578-584 MHz). Authorized power: 5000-kw max. visual, 500-kw max. aural. Antenna: 1058-ft. above av. terrain, 1068-ft. above ground, 2018-ft. above sea level. Latitude 38° 52' 16" Longitude 94° 26' 15". Transmitter: 3.3-mi. WNW of intersection of Hwys. 291 & 150. Ownership: Robert B. Leopold, Pres.-Treas., 60%; Thomas B.

Jones, V.P.-Secy., 40%. Kansas City DMA. BPCT-861216K4. Grant Date: October 26, 1990. Starting Date: Unreported.

Montana

Butte (Ch. 18)—KWYB. Grantee: CTN Butte Inc., 118 6th St. S, Great Falls, MT 59405. Phone: 406-761-8816. Fax: 406-454-3484. Technical facilities: Channel No. 18 (494-500 MHz). Authorized power: 2684-kw max. visual, 269-kw max. aural. Antenna: 1962-ft. above av. terrain, 187-ft. above ground, 8442-ft. above sea level. Latitude 46° 00' 29" Longitude 112° 26' 30". Transmitter: 3-mi. E of Butte. Ownership: Continental Television Network Inc. See Ownership of Commercial TV Stations. Represented (sales): Blair Television. Represented (legal): Reddy, Begley & Martin. Represented (engineering): Peter V. Gureckis & Assoc. Butte DMA. BPCT-910225KE. Grant Date: January 9, 1992. Starting Date: Unreported.

#**Hardin-Billings (Ch. 4)**—KOUS-TV. Grantee: National Indian Media Foundation, 103 Patrick SE, Vienna, VA 22180. Phone: 703-204-9209. Technical facilities: Channel No. 4 (66-72 MHz). Authorized power: 100-kw visual, 10-kw aural. Antenna: 1060-ft. above av. terrain, 628-ft. above ground, 4688-ft. above sea level. Latitude 45° 44' 29" Longitude 108° 08' 19". Transmitter: Pryor Star Rte., Billings. News Service: AP. Ownership: Ronald S. Holt, Pres., 25%; Rubie Sooktis, 25%; Joy Matt, 25%; Muriel R. Holt, Secy.-Treas., 25%. Billings DMA. Starting Date: November 26, 1980; left air January 1993.

Helena (Ch. 10)—KHBB. Grantee: KFBB Corp., c/o MDM Bcstg., Box 577, Austin, MN 55912. Phone: 507-433-8836. Technical facilities: Channel No. 10 (192-198 MHz). Authorized power: 5-kw visual. Antenna: 731-ft. above av. terrain, 70-ft. above ground, 5023-ft. above sea level. Latitude 46° 46' 12" Longitude 112° 01' 22". Transmitter: 11-mi. N of city, North Hill area, E of I-15 Helena. Ownership: Wooster Republican Printing Co. See Ownership of Commercial TV Stations. Represented (legal): Baker & Hostetter. Represented (engineering): Mullaney Engineering Inc. Helena DMA. BPCT-891221KG. Grant Date: July 12, 1991. Starting Date: Unreported.

†**Missoula (Ch. 11 ETV)**—KUFM-TV. Grantee: The U. of Montana, Telecommunications Center, Part V180, Missoula, MT 59812. Phone: 406-243-4101. Technical facilities: Channel No. 11 (198-204 MHz). Authorized power: 125-kw visual. Antenna: 2116-ft. above av. terrain, 259-ft. above ground, 7062-ft. above sea level. Latitude 47° 01' 03" Longitude 114° 00' 46". Transmitter: TV Mountain, 3.79-mi. bearing 285.5°T to Evaro. Ownership: U. of Montana, William Mathers, Chmn. Represented (engineering): Moffet, Larson & Johnson Inc. BPET-920219KF. Grant Date: September 25, 1992. Starting Date: Unreported.

Nebraska

Grand Island (Ch. 17)—KTVG. Grantee: Hill Bcstg. Co. Inc., 211-D S. 5th St., Gadsden, AL 35901. Technical facilities: Channel No. 17 (488-494 MHz). Authorized power: 217.33-kw max. visual. Antenna: 282-ft. above av. terrain, 262-ft. above ground, 200-ft. above sea level. Latitude 40° 51' 01" Longitude 98° 24' 40". Transmitter: 2-mi. W & 2.3-mi. S of the junction of Hwys. 30 & 281. Requests modification of CP for change to 1877-kw max. visual, 613-ft. above av. terrain, 571-ft. above ground, 2602-ft. above sea level, lat. 40° 43' 43", long. 98° 34' 13", transmitter to 12100 Rulnforth Rd., 3-mi. N of Prosser. BNPCT-940914KG. Ownership: Robert D. Hill, Pres.-Dir., 100%. Represented (legal): Fletcher, Heald & Hildreth. Represented (engineering): Gary M. McGlothlen. Lincoln & Hastings-Kearney DMA. BPCT-840601KF. Grant Date: February 27, 1986. Starting Date: Unreported.

Nevada

Las Vegas (Ch. 15)—KZIR. Grantee: Tierra Alta Bcstg. Inc., 217 Hope St., Suite 3, Bristol, RI 02809. Phone: 401-253-1194. Technical facilities: Channel No. 15 (476-482 MHz). Authorized power: 5000-kw max. visual. Antenna: 1260-ft. above av. terrain, 276-ft. above ground, 3537-ft. above sea level. Latitude 36° 00' 32" Longitude 115° 00' 22". Transmitter: Electronics site on Black Mountain, approx. 2.7-mi. SW of Henderson. Ownership: Irma Rico, Pres., 100%. Las Vegas DMA. BPCT-881205KJ. Grant Date: April 24, 1992. Starting Date: Unreported.

Reno (Ch. 11)—KRXI. Grantee: Nevada Television Corp., 3500 Lakeside Court, Reno, NV 89509. Technical facilities: Channel No. 11 (198-204 MHz). Authorized power: 177-kw visual, 17.7-kw aural. Antenna: 2809-ft. above av. terrain, 208-ft. above ground, 8408-ft. above sea level. Latitude 39° 35' 25" Longitude 119° 55' 40". Transmitter: Peavine Peak, 8.5-mi. NW of Reno. Ownership: Luther Mack, Pres., 40%; Ann Bersi, V.P., 30%; Jane Manning, Secy.-Treas., 30%. Represented (legal): Dow, Lohnes & Albertson. Represented (engineering): Cohen, Dippell & Everist, P.C. Reno DMA. BPCT-850509KU. Grant Date: August 24, 1990. Starting Date: Unreported.

New Hampshire

#**Concord (Ch. 21)**—WNHT. Grantee: New England Television, 8 Beacon St., Gloucester, MA 01930. Phone: 508-283-8718. Technical facilities: Channel No. 21 (512-518 MHz). Authorized power: 1845-kw max. & 1334-kw horizontal visual, 185-kw max. & 133.7-kw horizontal aural. Antenna: 1133-ft. above av. terrain, 299-ft. above ground, 1712-ft. above sea level. Latitude 43° 11' 14" Longitude 71° 19' 11.50". Transmitter: Fort Mountain,

Construction Permits—New Hampshire

2.68-mi. S of Hwy. 4, 2.72-mi. W of Pleasant Lake, near Goss. Satellite Earth Stations: Scientific-Atlanta, 5-meter C-band; Vertex, 4.6-meter Ku-band; Paraclype, 3-meter C-band; W/A-Com, Scientific-Atlanta, Wagner receivers. Ownership: Wilson Hickman, Pres. Represented (legal): Sutherland, Asbill & Brennan. Boston DMA. BPCT-800721KF. Grant Date: April 15, 1981. Began operation April 16, 1984; left air March 31, 1989.

New Jersey

Atlantic City (Ch. 62)—WACI. Grantee: Garden State Communications, Suite 503, 400 W. Horrtter St., Philadelphia, PA 19119. Phone: 215-848-9471. Technical facilities: Channel No. 62 (758-764 MHz). Authorized power: 5000-kw max. visual, 500-kw max. aural. Antenna: 466-ft. above av. terrain, 475-ft. above ground, 482-ft. above sea level. Latitude 39° 22' 20.80" Longitude 74° 25' 47.00". Transmitter: 655 Abescon Blvd., Atlantic City. Ownership: Gloria P. Easton, Gen. Partner, 51%; Dr. Robert J. Rutman, Ltd. Partner, 10%; Dr. Helen O. Dickens, Ltd. Partner, 10%; Lowell Mann, Ltd. Partner, 10%; Harry Rivkin, Ltd. Partner, 10%. Represented (legal): David E. Honig. Represented (engineering): Lechman & Johnson Inc. Philadelphia DMA. BPCT-860410KM. Grant Date: September 9, 1987. Starting Date: Unreported.

†West Milford (Ch. 66 ETV)—WFME-TV. Grantee: Family Stations Inc., 3108 Fulton Ave., Sacramento CA 95821. Phone: 916-481-8191. Technical facilities: Channel No. 66 (782-788 MHz). Authorized power: 24-kw max. visual. Antenna: 711-ft. above av. terrain, 135-ft. above ground, 1293-ft. above sea level. Latitude 41° 07' 14" Longitude 74° 12' 03". Transmitter: Bald Mountain near Mahwah. Ownership: Non-stock corp. Principals: Harold Camping, Pres.; Scott L. Smith, V.P.-Asst. Secy.; Richard Van Dyk, Secy.-Treas.; Matt Tuter, Engineering Dir. FSI has radio interests. Represented (legal): Fletcher, Heald & Hildreth. Represented (engineering): Robert A. Jones Consulting Engineers. BPET-860212KJ. Grant Date: March 30, 1988. Starting Date: Unreported.

New Mexico

Albuquerque (Ch. 50)—KKIK-TV. Grantee: Ramar Communications Inc., 9800 University Ave., Lubbock, TX 79423. Phone: 806-745-3434. Technical facilities: Channel No. 50 (686-692 MHz). Authorized power: 1439-kw max. visual. Antenna: 4153-ft. above av. terrain, 120-ft. above ground, 10,750-ft. above sea level. Latitude 35° 12' 45" Longitude 106° 26' 56". Transmitter: Sandia Crest electronic site, lots 6 & 7. Ownership: Ramar Communications Inc. See Ownership of Commercial TV Stations. Represented (legal): Leventhal, Senter & Lerman. Albuquerque-Santa Fe DMA. BPCT-881223KF. Grant Date: June 14, 1991. Starting Date: Unreported.

Gallup (Ch. 3)—KOFT. Grantee: Pulitzer Bcstg. Co., Box 25982, Albuquerque, NM 87125. Phone: 505-884-7777. Technical facilities: Channel No. 3 (60-66 MHz). Authorized power: 24-kw visual. Antenna: 102-ft. above av. terrain, 135-ft. above ground, 6864-ft. above sea level. Latitude 35° 32' 29" Longitude 108° 44' 31". Transmitter: McKinley County, 1-mi. N of Gallup. Ownership: Pulitzer Publishing Co. See Ownership of Commercial TV Stations. Represented (legal): Vemer, Lipfert, Bernhard, McPherson & Hand. Represented (engineering): Jules Cohen & Associates, P.C. Albuquerque-Santa Fe DMA. BPCT-891010KG. Grant Date: February 23, 1990. Starting Date: Unreported.

New York

#Jamestown (Ch. 26)—WTJA. Grantee: Jamestown TV Assoc., 401 W. Kirkpatrick St., Syracuse, NY 13250-0095. Studio: 2 Orchard Rd., Ellicott. Phone: 315-472-0200. Technical facilities: Channel No. 26 (542-548 MHz). Authorized power: 715-kw max. visual. Antenna: 597-ft. above av. terrain, 427-ft. above ground, 2057-ft. above sea level. Latitude 42° 05' 06" Longitude 79° 17' 23". Transmitter: 2 Orchard Rd., Ellicott. Requests CP for change to 659-kw max. visual, 590-ft. above av. terrain, 426-ft. above ground, 2057-ft. above sea level. BPCT-940124KE. Ownership: Craig L. Fox & George W. Kimble, Gen. Partners, 50% each. Fox has TV and LPTV interests. Represented (legal): James L. Oyster. Buffalo DMA. BPCT-831018KM. Grant Date: January 16, 1985. Starting Date: September 24, 1988; left air 1991.

Springville (Ch. 67)—WNGS. Grantee: Unicorn/Springville, Suite A-4, 101 Rubin Court, Cary, NC 17511. Phone: 919-467-1907. Technical facilities: Channel No. 67 (788-794 MHz). Authorized power: 15-kw max. visual. Antenna: 438-ft. above av. terrain, 180-ft. above ground, 2124-ft. above sea level. Latitude 42° 24' 50" Longitude 78° 37' 47". Transmitter: Springville. Ownership: Caroline K. Powley. Represented (engineering): J. R. Powley. Buffalo DMA. BPCT-911029KG. Grant Date: February 1, 1993. Starting Date: Unreported.

North Carolina

Asheville (Ch. 62)—WASV-TV. Grantee: Video Marketing Network Inc., 2477 Stickney Point Rd., Suite 319B, Sarasota, FL 34231. Phone: 813-923-3029. Fax: 813-923-8227. Technical facilities: Channel No. 62 (758-764 MHz). Authorized power: 11.9-kw max. visual. Antenna: 1106-ft. above av. terrain, 92-ft. above ground, 3491-ft. above sea level. Latitude 35° 31' 39" Longitude 82° 29' 44". Transmitter: 1.33-mi. ENE of intersection of Rte. 25A & Blueridge Pkwy. Ownership: Video Marketing Network Inc. Greenville-Spartanburg-Asheville-Anderson DMA. Began operation June 1, 1986. Left air in 1988.

Jacksonville (Ch. 35)—WFXZ-TV. Grantee: Local Television Assoc. Inc., Box 2069, Morehead City, NC 28557. Phone: 919-240-0888. Technical facilities: Channel No. 35 (596-602 MHz). Authorized power: 1400-kw max. visual. Antenna: 804-ft. above av. terrain, 820-ft. above ground, 866-ft. above sea level. Latitude 35° 02' 27" Longitude 77° 21' 11". Transmitter: W of SR 58, 1.6-mi. S of Trenton. Ownership: Local Television Associates Inc. See Ownership of Commercial TV Stations. Represented (legal): Fisher, Wayland, Cooper & Leader. Greenville-New Bern-Washington DMA. BPCT-911106KF. Grant Date: April 22, 1993. Starting Date: Unreported. Plans operation as satellite station of WFXI Morehead City, NC.

Kannapolis (Ch. 64)—WKAY. Grantee: Community Action Communications Inc., Box 8186, Moose Rd., Kannapolis, NC 28083. Phone: 704-933-9529. Technical facilities: Channel No. 64 (770-776 MHz). Authorized power: 129-kw max. visual. Antenna: 282-ft. above av. terrain, 305-ft. above ground, 1004-ft. above sea level. Latitude 35° 29' 17" Longitude 80° 36' 18". Transmitter: 910 Fairview St. Carbarus County. Ownership: Truth Temple Inc. Principals: Joel Fowler Jr., Pres.; Floyd Fry Jr., V.P.; Sharon Powell, Secy.; Dick Shoff, Treas. Charlotte DMA. BPCT-800516KQ. Grant Date: April 18, 1988. Starting Date: Unreported.

Raleigh (Ch. 50)—WACN. Grantee: Tar Heel Bcstg., Suite D, 11301 Penny Rd., Apex, NC 27502. Phone: 919-471-4461. Technical facilities: Channel No. 50 (686-692 MHz). Authorized power: 5000-kw max. visual, 500-kw max. aural. Antenna: 1088-ft. above av. terrain, 967-ft. above ground, 1437-ft. above sea level. Latitude 35° 42' 52" Longitude 78° 49' 01". Transmitter: Hwy. 1010, approx. 2-mi. SE of Apex. Requests modification of CP for change to 1965-ft. above av. terrain, 1975-ft. above ground, 2224-ft. above sea level, lat. 35° 40' 22", long. 78° 32' 26", transmitter to Wake County. BMPCT-940908KE. Ownership: Edward E. Hollowell, Chmn.; Linden Charles Boxwell, Vice. Chmn.; Bruce Warner Johnson, Treas.; Nancy H. Duke, Secy.; James P. Layton, Exec. Dir. Represented (legal): Reddy, Begley & Martin. Represented (engineering): Cohen, Dippell & Everist, P.C. Raleigh-Durham DMA. BPCT-841004KF. Grant Date: June 7, 1989. Starting Date: Unreported.

Wilson (Ch. 30)—WEOU. Grantee: Channel 30 Telecasters Ltd. Partnership, Box 586, Durham, NC 27702. Technical facilities: Channel No. 30 (566-572 MHz). Authorized power: 1830-kw max. visual. Antenna: 1768-ft. above av. terrain, 1739-ft. above ground, 1982-ft. above sea level. Latitude 35° 49' 53" Longitude 78° 08' 50". Transmitter: 1130, 0.5-mi. W of intersection with Hwy. 1106, near Middlesex. Ownership: Wilson Telecasters Inc., Gen. Partner, 10%; Robinson O. Everrett, Ltd. Partner, 90%. WTI ownership: Benjamin T. Perry III, Gen. Partner, 20%; American Telecasters Inc., Gen. Partner, 1%; American Telecasters Inc., Ltd. Partner, 79%. For Everett's other interests, see Ownership of Commercial TV Stations. Raleigh-Durham DMA. BPCT-840119KE. Grant Date: January 16, 1985. Reinstated: September 29, 1992. Starting Date: Unreported.

Ohio

#Portsmouth (Ch. 30)—WUXA. Grantee: Television Properties Inc., Box 90307, Knoxville, TN 37990. Studio: 923 1/2 Findlay St., Portsmouth, OH 45662. Phone: 615-694-4079. Technical facilities: Channel No. 30 (566-572 MHz). Authorized power: 1353-kw max. visual, 135-kw max. aural. Antenna: 778-ft. above av. terrain, 851-ft. above ground, 1947-ft. above sea level. Latitude 38° 45' 42" Longitude 83° 03' 41". Transmitter: Navoo Pond Creek Rd., West Portsmouth. Ownership: Kenneth W. Russell, Pres., 100%; Pearl G. Russell, Secy. Represented (engineering): Consolidated Communications Inc. Charleston-Huntington DMA. BPCT-821108KG. Grant Date: August 10, 1984. Began Operation: May 8, 1988; left air 1989.

Toledo (Ch. 40)—WLMB. Grantee: Dominion Bcstg. Inc., 215 Melody Lane, Toledo, OH 43615. Phone: 419-473-7283. Technical facilities: Channel No. 40 (626-632 MHz). Authorized power: 2400-kw max. visual, 240-kw max. aural. Antenna: 735-ft. above av. terrain, 719-ft. above ground, 1449-ft. above sea level. Latitude 41° 42' 44" Longitude 83° 57' 30". Transmitter: Rte. 120, 2.5-mi. W of Metamora. Ownership: Larry Whitley, Pres.; Ronald L. Mighell, V.P.; Jerry Toth, Secy.-Treas., 33.33% each. Represented (legal): Fisher, Wayland, Cooper & Leader. Represented (engineering): du Treil, Lundin & Rackley, Toledo DMA. BPCT-860410KU. Grant Date: August 29, 1988. Starting Date: Unreported.

Oklahoma

Enid (Ch. 20)—KAFU. Grantee: G & D Communications Inc. Technical facilities: Channel No. 20 (506-512 MHz). Authorized power: 141-kw max. visual, 14.1-kw max. aural. Antenna: 445-ft. above av. terrain, 333-ft. above ground, 1673-ft. above sea level. Latitude 36° 28' 35" Longitude 97° 53' 52". Transmitter: 1-mi. N & 1.5-mi. W of intersection of Rtes. 81 & 45. Ownership: Jordan H. Goldman, Pres., 47.5%; Ronald I. Dozoretz, V.P., 47.5%; Nancy Cherry, Treas.-Asst. Secy., 47.5%. GOCI is permittee of KPVP Ch. 9, Flagstaff, AZ. Represented (legal): McFadden, Evans & Still. Represented (engineering): Richard L. Biby. Oklahoma City DMA. BPCT-870112KE. Grant Date: October 5, 1987. Starting Date: Unreported.

Oklahoma City (Ch. 62)—KMNZ. Grantee: Aracells Ortiz, 168 Meadowbrook Lane, San Benito, TX 78586. Phone: 210-399-7981. Technical facilities: Channel No. 62 (758-764 MHz). Authorized power: 1000-kw max. visual, 100-kw max. aural. Antenna: 763-ft. above av. terrain, 800-ft. above ground, 1852-ft. above sea level. Latitude 35° 33' 26" Longitude 97° 28' 31". Transmitter: Eastern Ave. & 86th St. Requests modification of CP for change to 100-kw max. visual, 457-ft. above av. terrain, 450-ft. above ground,

Tennessee

1402-ft. above sea level. Planned Multichannel TV Sound: Stereo only. Ownership: Aracelis Ortiz. For other interests see LPTV Ownership. Personnel: Carlos Ortiz, General Manager & Chief Engineer. Oklahoma City DMA. BPCT-850215K2. Grant Date: January 23, 1986. Starting Date: Unreported.

Ocmulgee (Ch. 44)—KGLB-TV. Grantee: Broadcasting Systems Inc., One W. Lone Cactus, Phoenix, AZ 85027. Phone: 602-582-6550. Technical facilities: Channel No. 44 (650-656 MHz). Authorized power: 578.096-kw max. visual, 559.4-kw max. aural. Antenna: 538-ft. above av. terrain, 512-ft. above ground, 1312-ft. above sea level. Latitude 35° 49' 24" Longitude 96° 06' 55". Transmitter: 13-mi. NW of city on Country Rd. Ownership: Kenneth Casey, Pres., 89%; Chris Casey, V.P., 10%; Charlene Weh, Secy.-Treas., 1%. Represented (legal): Eugene T. Smith. Represented (engineering): Tabcon Inc. Tulsa DMA. BPCT-860509KF. Grant Date: January 30, 1987. Starting Date: Unreported.

Tulsa (Ch. 53)—KWMJ. Grantee: Golden Eagle Communications Inc., 7219 E. 88th St. S., Tulsa, OK 74133. Phone: 918-254-5577. Technical facilities: Channel No. 53 (704-710 MHz). Authorized power: 5000-kw max. visual, 500-kw max. aural. Antenna: 1510-ft. above av. terrain, 1333-ft. above ground, 2133-ft. above sea level. Latitude 36° 01' 01" Longitude 95° 39' 24". Transmitter: On 101st St., 2.67-mi. NE of Hwy. 51, near Oneta. Requests modification of CP for change to 1770-kw visual, 597-ft. above av. terrain, 672-ft. above ground, 1296-ft. above sea level, lat. 36° 02' 34", long. 95° 57' 11", transmitter 8181 S. Lewis St. BMPCT-931112KJ. Ownership: Richard Roberts, Pres., 25%; Gerald Barnard, Paul C. Pains & Walter H. Richardson, Dir.s., 25% each. Represented (engineering): Smith & Powstenko. Tulsa DMA. BPCT-850108KO. Grant Date: November 11, 1987. Starting Date: Unreported.

Pennsylvania

#Johnstown (Ch. 19)—WPTJ. Grantee: Venture Technologies Group Inc., 6611 Santa Monica Blvd., Los Angeles, CA 90083. Phone: 213-409-5696. Technical facilities: Channel No. 19 (500-506 MHz). Authorized power: 1661.5-kw max. & 1350.5-kw horizontal visual, 166.15-kw max. & 135.05-kw horizontal aural. Antenna: 1190-ft. above av. terrain, 296-ft. above ground, 3196-ft. above sea level. Latitude 40° 10' 53" Longitude 79° 09' 04". Transmitter: Pea Vine Hill, 0.35-mi. S of Hwy. 30, 6-mi. SE of Ligonier. Satellite Earth Stations: Comtech, 5-meter C-band; AFC, 2.7-meter Ku-band; Microwave Assoc., Harris, M/A-Com receivers. Ownership: Lawrence J. Rogow, Pres.-Dir., 50%; Garry Spire, Secy.-Dir., 50%. For other interests, see Rogow & Spire in LPTV Ownership. Johnstown-Altoona DMA. Began Operation: October 15, 1953; left air May 13, 1990.

Scranton (Ch. 64)—WSWB-TV. Grantee: Ehrhardt Bcstg., Box 764, Clarks Summit, PA 18411. Correspondence: Box 764, Clarks Summit, PA 18411. Phones: 717-586-1744; 717-969-9792. Technical facilities: Channel No. 64 (770-776 MHz). Authorized power: 5000-kw visual, 500-kw aural. Antenna: 977-ft. above av. terrain, 226-ft. above ground, 2326-ft. above sea level. Latitude 41° 11' 59" Longitude 75° 49' 03". Transmitter: Wyoming Mountain, Bear Creek Twp., 4.6-mi. SE of Wilkes-Barre. Requests modification of CP for change to 8-kw visual, 1227-ft. above av. terrain, 394-ft. above ground, 2398-ft. above sea level, lat. 41° 26' 09", long. 75° 43' 33", transmitter to top of Bald Mountain, 3.8-mi. ESE of Scranton. Ownership: Ted H. Ehrhardt Jr. Represented (legal): Schwartz, Woods & Miller. Wilkes Barre-Scranton DMA. BPCT-870616KH. Grant Date: May 5, 1988. Starting Date: Unreported.

South Carolina

Florence (Ch. 21)—WWMB. Grantee: Atlantic Media Corp., 3512-B Bush River Rd., Columbia, SC 29210. Technical facilities: Channel No. 21 (512-518 MHz). Authorized power: 2075-kw max. visual. Antenna: 1860-ft. above av. terrain, 1867-ft. above ground, 1968-ft. above sea level. Latitude 34° 21' 53" Longitude 79° 19' 49". Transmitter: 2.8-mi. N of Floydale, 3.6-mi. SE of intersection of State Rtes. 57 & 9, Dillon County. Ownership: C. Lenoir Sturkie, Pres.-Dir., 60%; Albert D. Ervin, V.P.-Dir., 40%. Represented (engineering): W. Lee Simmons & Associates Inc. Florence-Myrtle Beach DMA. BPCT-870331LL. Grant Date: October 18, 1988. Starting Date: Unreported.

Rock Hill (Ch. 55)—WFVT. Grantee: Family 55 Inc., Box 59, Beach Grove, IN 46107. Phone: 317-787-9770. Technical facilities: Channel No. 55 (716-722 MHz). Authorized power: 5000-kw max. visual, 500-kw max. aural. Antenna: 1952-ft. above av. terrain, 1955-ft. above ground, 2725-ft. above sea level. Latitude 35° 21' 48" Longitude 81° 09' 17". Transmitter: Hwy. 1836, 0.35-mi. SW of intersection of Hwys. 1836 & 1837, near Stanley. Ownership: Rev. Gene Hood, Pres.-Secy.-Treas., 40%; Randal Lee Hood, 40%; J.D. Turner, 20%. Represented (legal): Carter, Ladyard & Milburn. Represented (engineering): Cohen, Dippell & Everist, P.C. Charlotte DMA. BPCT-850320KH. Grant Date: April 1, 1991. Starting Date: Unreported.

Sumter (Ch. 63)—WQHB. Grantee: McLaughlin Bcstg. Inc., 950 N. Main St., Sumter, SC 29150. Phone: 803-773-1481. Technical facilities: Channel No. 63 (764-770 MHz). Authorized power: 1100-kw max. visual. Antenna: 1125-ft. above av. terrain, 1020-ft. above ground, 1397-ft. above sea level. Latitude 34° 06' 10" Longitude 80° 46' 18". Transmitter: 5-mi. SE of Blaney, Richland County. Requests modification of CP for change to 13-kw visual, 541-ft. above av. terrain, 538-ft. above ground, 682-ft. above sea level, lat. 33° 54' 52", long. 80° 17' 39", transmitter to intersection of Rtes. 378 & 763. BMPCT-931109KF. Ownership: C. Fred McLaughlin. Represented (legal): Tierny & Swift. Represented (engineering): William Culpepper & Associates Inc. Columbia, SC DMA. BPCT-870317KN. Grant Date: September 14, 1988. Starting Date: Unreported.

#Crossville (Ch. 20)—WINT-TV. Grantee: WINT-TV Inc., Box 608, Crossville, TN 38555. Technical facilities: Channel No. 20 (506-512 MHz). Authorized power: 14.8-kw max. visual, 1.48-kw max. aural. Antenna: 159-ft. above av. terrain, 157-ft. above ground, 1949-ft. above sea level. Latitude 35° 56' 12" Longitude 85° 00' 46". Transmitter: Wells Rd., Crossville. Ownership: Helen L. Cunningham, Pres., 51%; John A. Cunningham, V.P., 25%; Helen R. Cunningham, Secy.-Treas., 24%. Knoxville DMA. Starting Date: October 3, 1976; left air 1983.

#Lebanon (Ch. 66)—WJFB. Grantee: Bryant Communications Inc., 200 E. Spring St., Lebanon, TN 38087. Studio: 200 E. Spring St., Lebanon, TN 38087. Fax: 615-444-7215. Technical facilities: Channel No. 66 (782-788 MHz). Authorized power: 250-kw max. visual, 10-kw max. aural. Antenna: 528-ft. above av. terrain, 259-ft. above ground, 1148-ft. above sea level. Latitude 36° 09' 13" Longitude 86° 22' 46". Transmitter: 4.3-mi. S of Lebanon on Franklin Rd., Wilson County. Ownership: Dr. Joe F. Bryant, Chmn.-Pres. Represented (legal): Timothy K. Brady. Represented (engineering): James H. Hayes. Nashville DMA. Starting Date: July 8, 1987; left air April 1991 after being struck by lightning.

Memphis (Ch. 50)—WFBI. Grantee: Flinn Bcstg. Corp., Suite 222, 188 S. Bellevue Blvd., Memphis, TN 38104. Phone: 901-726-8970. Technical facilities: Channel No. 50 (686-692 MHz). Authorized power: 1310-kw max. visual. Antenna: 1033-ft. above av. terrain, 1043-ft. above ground, 1322-ft. above sea level. Latitude 35° 12' 41" Longitude 89° 48' 54". Transmitter: 0.4-mi. W of Appling Rd. & Ellis Rd., SE of Ellendale, Shelby County. Ownership: George S. Flinn Jr., Pres. Flinn owns WCCL(TV), Ch. 49, New Orleans, LA; has interest in permittee of KZJG Ch. 25, Longmont, CO; KZQA(FM) North Little Rock, AR & WHBQ(AM) Memphis, TN. For LPTV interests, see LPTV Ownership. Represented (legal): Southmayd & Miller. Represented (engineering): Jules Cohen & Associates, P.C. Memphis DMA. BPCT-850108KF. Grant Date: November 16, 1987. Starting Date: Unreported.

Nashville (Ch. 58)—WNAB. Grantee: WNAB-Channel 58 Nashville Network Inc., 1525 McGavock St., Nashville, TN 37203. Phone: 615-374-3170. Technical facilities: Channel No. 58 (734-740 MHz). Authorized power: 5000-kw max. visual, 500-kw max. aural. Antenna: 1250-ft. above av. terrain, 1263-ft. above ground, 1936-ft. above sea level. Latitude 35° 49' 03" Longitude 86° 31' 24". Transmitter: 0.8-mi. at 307°T from intersection of Salem Rd. & Kingwood Lane, W of Murfreesboro. Requests modification of CP for change to 1165-kw max. visual, 735-ft. above av. terrain, 266-ft. above ground, 1470-ft. above sea level, lat. 35° 55' 20", long. 86° 42' 46", transmitter to 0.75-mi. at 176.5°T from intersection of Pleasant Hill Rd. & Clovercraft Rd. Ownership: Ruth Payne Carman. Nashville DMA. BPCT-840202KW. Grant Date: November 13, 1986. Starting Date: Unreported.

Texas

Austin (Ch. 54)—KNVA. Grantee: 54 Bcstg. Inc., 2709 Barton Point Dr., Austin, TX 78733. Phone: 512-263-9536. Technical facilities: Channel No. 54 (710-716 MHz). Authorized power: 3434-kw max. visual. Antenna: 877-ft. above av. terrain, 815-ft. above ground, 1595-ft. above sea level. Latitude 30° 19' 20" Longitude 97° 48' 03". Transmitter: 2724 F Trail of Madrones Dr. Ownership: Michael Goldberg, Pres.-Treas., 12%; Ronnel H. Oliviera, V.P., 8%; Mark Cohen, Secy., 21st Century Corp., 80%. 21st Century Corp. ownership: Rosalie Goldberg. Represented (legal): Jones, Waldo, Holbrook & McDonough. Represented (engineering): Andrus & Associates. Austin DMA. BPCT-840711KJ. Grant Date: April 15, 1988. Starting Date: Unreported.

Del Rio (Ch. 10)—KTRG. Grantee: Republic Bcstg. Co., Box 276, Concan, TX 78838. Phone: 210-232-6700. Technical facilities: Channel No. 10 (192-198 MHz). Authorized power: 316-kw visual. Antenna: 1155-ft. above av. terrain, 715-ft. above ground, 2379-ft. above sea level. Latitude 29° 21' 25" Longitude 100° 23' 16". Transmitter: Las Mores Mountain, Kinney County, 3-mi. from Brackettville at 214°. Ownership: Thomas R. Gilchrist, Pres. Network Service: Plans Fox. San Antonio DMA. BPCT-900220KE. Grant Date: June 6, 1991. Starting Date: Unreported.

Farwell (Ch. 18)—KMZN. Grantee: Ramar Communications Inc., Box 3757, Lubbock, TX 79452. Phone: 806-745-3434. Technical facilities: Channel No. 18 (494-500 MHz). Authorized power: 1187-kw max. visual. Antenna: 526-ft. above av. terrain, 500-ft. above ground, 4810-ft. above sea level. Latitude 34° 26' 18" Longitude 103° 12' 33". Transmitter: 0.3-mi. N of Llano Estacado, 0.75-mi. W of NM 18. Ownership: Ramar Communications Inc. See Ownership of Commercial TV Stations. Represented (legal): Leventhal, Senter & Lerman. Amarillo DMA. BPCT-910315KE. Grant Date: October 4, 1991. Starting Date: Unreported.

Houston (Ch. 61)—KZJL. Grantee: Urban Bcstg. Systems, 4530 Don Valdez Dr., Los Angeles, CA 90008. Phone: 213-936-1406. Technical facilities: Channel No. 61 (752-758 MHz). Authorized power: 4683-kw max. visual. Antenna: 1453-ft. above av. terrain, 1430-ft. above ground, 1506-ft. above sea level. Latitude 29° 33' 25" Longitude 95° 30' 04". Transmitter: 3101 Senior Rd., Harris County. Ownership: Charles E. Walker, Pres.-Treas.-Dir., 51%; Adell B. Walker, Secy.; Rise M. Pointer, Asst. Secy.; Richard Barren, Dir.; Broadcast, Cable & Satellite Technologies Inc., 49%. Represented (legal): Fletcher, Heald & Hildreth. Represented (engineering): Robert E. Bullock (La Canada, CA). Houston DMA. BPCT-820510KR. Grant Date: November 4, 1989. Starting Date: Unreported.

Construction Permits—Texas

Killeen (Ch. 62)—Grantee: 62 Bcstg. Inc., c/o Eula Lea Beck, 700 Live Oak Rd., Killeen, TX 76541. Phone: 817-699-7000. Technical facilities: Channel No. 62 (758-764 MHz). Authorized power: 5000-kw max. visual, 500-kw max. aural. Antenna: 1818-ft. above av. terrain, 1724-ft. above ground, 3024-ft. above sea level. Latitude 30° 56' 43" Longitude 98° 07' 53". Transmitter: 4.4-mi. NE of Lake Victor, Burnet County, TX. Ownership: Eula Lea Beck. Represented (legal): May & Dunne, Chartered. Represented (engineering): Marsand Inc. Waco-Temple-Bryan DMA. BPCT-830303KH. Grant Date: January 21, 1992. Starting Date: Unreported.

Rio Grande City (Ch. 40)—KAIQ. Grantee: Starr County Historical Foundation Inc., Box 502, Rio Grande City, TX 78582. Phone: 512-487-2709. Technical facilities: Channel No. 40 (626-632 MHz). Authorized power: 1460-kw max. visual. Antenna: 371-ft. above av. terrain, 440-ft. above ground, 640-ft. above sea level. Latitude 26° 25' 47" Longitude 98° 49' 25". Transmitter: 3.7-mi. N of Rio Grande City. Officers: Sam Vale, Pres.-Dir.; Ricardo Gutierrez, V.P.-Dir.; Leonel Lopez, Secy.-Dir.; Noel Benavides, Treas.-Dir.; Robert Peterson, Bruno M. Trevino, Reynaldo Alaniz & Jose Carlos Saenz, Dirs. Represented (legal): Jones, Waldo, Holbrook & McDonough. Represented (engineering): Peter V. Gureckis & Associates. Harlingen-Weslaco-Brownsville-McAllen DMA. BPCT-920113KF. Grant Date: June 10, 1994. Starting Date: Unreported.

Utah

Provo (Ch. 16)—KZAR-TV. Grantee: Royal Television of Utah Inc., 265 Kem Ave., Morro Bay, CA 93442. Technical facilities: Channel No. 16 (482-488 MHz). Authorized power: 3890-kw max. visual. Antenna: 2308-ft. above av. terrain, 70-ft. above ground, 9510-ft. above sea level. Latitude 39° 51' 14" Longitude 111° 42' 17". Transmitter: Mount Nebo, 20-mi. NNE of Nephi. Ownership: Jackson Dell Weaver, Pres., 51%; Morro Rock Resources Inc., 49%. Morro Rock Resources Inc. ownership: Ross H. Boyd, Pres., 14.28%; Fred A. Strauss, V.P., 1.78%; John F. Quirk, Secy.-Treas., 1.78%; John C. Power, 7.14%; Wescap, 5.11%; 10 others, each with less than 5%. Represented (legal): Tierney & Swift. Represented (engineering): Robert Gross. Salt Lake City DMA. BPCT-840618KE. Grant Date: April 24, 1985. Starting Date: Unreported.

St. George (Ch. 12)—KUSG. Grantee: KUTV Associates, 2185 South 3600 West, Salt Lake City, UT 84119. Phone: 801-973-3013. Technical facilities: Channel No. 12 (204-210 MHz). Authorized power: 9.8-kw visual. Antenna: 138-ft. above av. terrain, 23-ft. above ground, 3133-ft. above sea level. Latitude 37° 03' 49" Longitude 113° 34' 20". Transmitter: Webb Hill, approx. 2.8-mi. S of St. George. Ownership: KUTV L.P. See Ownership of Commercial TV Stations. Represented (sales): Harrington, Righter & Parsons Inc. Represented (legal): Haley, Bader & Potts. Represented (engineering): Hammett & Edison Inc. Salt Lake City DMA. BPCT-870812KG. Grant Date: May 23, 1988. Starting Date: Unreported.

Vermont

Burlington (Ch. 44)—WBGG. Grantee: Champlain Valley Telecasting Inc., 352 S. Cove Rd., Burlington, VT 05401. Phone: 802-863-2899. Fax: 802-658-6759. Technical facilities: Channel No. 44 (650-656 MHz). Authorized power: 5000-kw max. visual. Antenna: 1739-ft. above av. terrain, 679-ft. above ground, 2979-ft. above sea level. Latitude 44° 15' 12" Longitude 72° 59' 45". Transmitter: Brown's Mountain, 3.2-mi. SW of Huntington Center. Ownership: Burlington 44 Co., Burlington Ch. 44 Ltd., Lake Champlain Communications Inc., Nichols Bcstg. Corp. & WCVQ Inc., 20% each. Burlington 44 Co. ownership: Frances B. Seguin, Chmn.-Pres., 20%; John J. Easton, Teresa Reisdorf & John F. Chapelle, 80%. Burlington Ch. 44 Ltd. ownership: Randy Daniels, Gen. Partner. Lake Champlain Communications Inc. ownership: Christina Smullen, Pres.-Treas., 50%; Ruth E. DesLauriers, V.P., 35%; Edward P. DesLauriers, Secy., 15%. Nichols Bcstg. Corp. ownership: John C. Nichols, Pres. WCVQ Inc. ownership: Christopher McClure, Dir.-Pres., 100% voting stock, 25% equity; The Shafron Cos. Ltd., 65% equity; Thomas Johnston, 10% equity. Represented (legal): Wiley, Rein & Fielding. Represented (engineering): du Treil, Lundin & Rackley. Burlington-Plattsburgh DMA. BPCT-880301KF. Grant Date: December 17, 1992. Starting Date: July 1, 1995.

Virginia

Danville (Ch. 24)—WDRG. Grantee: Danville Television Partnership, 15194 Widewater Dr., Dumfries, VA 22026. Technical facilities: Channel No. 24 (530-536 MHz). Authorized power: 1142.6-kw max. visual. Antenna: 351-ft. above av. terrain, 174-ft. above ground, 915-ft. above sea level. Latitude 36° 30' 36" Longitude 79° 28' 23". Transmitter: 0.5-mi. S of NC Hwys. 29 & 1353, Old Post Office Bldg., Pelham. Ownership: Caroline K. Powley, 51%; Melvin N. Eleazer, 49%. Roanoke-Lynchburg DMA. BPCT-8703318K. Grant Date: September 9, 1985. Starting Date: Unreported.

Grundy (Ch. 68)—WLFG. Grantee: Living Faith Ministries, Box 151, Rte. 460, Vansant, VA 24656. Phone: 703-935-7850. Fax: 703-935-8856. Technical facilities: Channel No. 68 (794-800 MHz). Authorized power: 1140-kw max. visual. Antenna: 2504-ft. above av. terrain, 167-ft. above ground, 4348-ft. above sea level. Latitude 36° 49' 47" Longitude 82° 04' 45". Transmitter: Clinch Mountain. Ownership: Non-profit corp. Principals: Rev. Buford Smith, Pres.; Fredia Lou Keene, Treas.; Ed Baker, James Haman, Ronnie Clevinger, Billy Ray Dotson, Billy J. Keene & Larry Looney, Dirs. LFM is permittee of Ch. 44 Harlan, KY & WLFB Ch. 40 Bluefield, WV. Represented (engineering): Robert L. Littler II. Tri-Cities (Bristol, VA-Kingsport-Johnson City, TN) DMA. BPCT-850510KF. Grant Date: May 21, 1986. Starting Date: Unreported.

Washington

Bellevue (Ch. 51)—KBEH. Grantee: Bellevue Bcstg. Co. Ltd. Technical facilities: Channel No. 51 (692-698 MHz). Authorized power: 1022-kw max. visual. Antenna: 2424-ft. above av. terrain, 216-ft. above ground, 3165-ft. above sea level. Latitude 47° 30' 14" Longitude 121° 58' 29". Transmitter: 3.75-mi. SE of Issaquah on W. Tiger Mountain. Requests modification of CP for change to 5000-kw max. visual, 1080-ft. above av. terrain, 1086-ft. above ground, 1201-ft. above sea level, lat. 47° 36' 17", long. 122° 19' 46", transmitter to atop Columbia Seafirst Center Bldg., 701 5th Ave., Seattle. Planned Multichannel TV Sound: Stereo only. Ownership: Darlene C. McHenry, Gen. Partner, 95.5%; Wayne D. Tanaka, Ltd. Partner, 4.5%. Represented (legal): Tierney & Swift. Represented (engineering): Washington Telecommunications Inc. Seattle-Tacoma DMA. BPCT-850215K2. Grant Date: January 5, 1987. Starting Date: Unreported.

Bellingham (Ch. 24)—KBCB. Grantee: Prism Bcstg. Corp., Suite 211, 601 University Ave., Sacramento CA 95825. Phone: 916-921-2290. Fax: 916-921-2085. Technical facilities: Channel No. 24 (530-536 MHz). Authorized power: 42.7-kw max. visual. Antenna: 2218-ft. above av. terrain, 90-ft. above ground, 2336-ft. above sea level. Latitude 48° 40' 48" Longitude 122° 50' 23". Transmitter: Mount Constitution, Orcas Island. Ownership: Lawrence Rogow, 25%; Garry Spire, 25%; Frank Washington, 25%; Lance Drummond, 4%; 15 others, none with more than, 4%. Spire & Rogow have TV & LPTV interests. Seattle-Tacoma DMA. BPCT-821109KF. Grant Date: August 19, 1986. Starting Date: Unreported.

Everett (Ch. 16)—KONG-TV. Grantee: Susan Uecker, Receiver, Uecker & Finlay Assoc., 660 Sacramento St., San Francisco, CA 94111. Technical facilities: Channel No. 16 (482-488 MHz). Authorized power: 5000-kw max. visual, 500-kw max. aural. Antenna: 1275-ft. above av. terrain, 300-ft. above ground, 1725-ft. above sea level. Latitude 47° 32' 34" Longitude 122° 06' 25". Transmitter: On Cougar Mountain, 4-mi. W of Issaquah. Requests modification of CP for change to 1079-ft. above av. terrain, 1086-ft. above ground, 1201-ft. above sea level, lat. 47° 36' 17", long. 122° 19' 46", transmitter to atop Columbia Seafirst Center Bldg., 701 5th Ave. Ownership: Susan Uecker, Receiver. Represented (engineering): Cohen, Dippell & Everist, P.C. Seattle-Tacoma DMA. BPCT-800908KG. Grant Date: May 17, 1983. Starting Date: Unreported.

Seattle (Ch. 45)—KHCV. Grantee: North Pacific International TV Inc., 21617 N. 9th Ave., Phoenix, AZ 85027. Phone: 602-582-8550. Technical facilities: Channel No. 45 (656-662 MHz). Authorized power: 5000-kw max. visual, 500-kw max. aural. Antenna: 1289-ft. above av. terrain, 272-ft. above ground, 1697-ft. above sea level. Latitude 47° 32' 41" Longitude 122° 06' 28". Transmitter: 2.5-mi. SE of Eastgate at crest of Cougar Mountain. Requests modification of CP for change to 78.5-kw max. visual, 997-ft. above av. terrain, 1014-ft. above ground, 1119-ft. above sea level, lat. 47° 36' 17", long. 122° 19' 46", transmitter to Columbia Seafirst Center, 701 5th Ave., King County. Ownership: Kenneth Casey, Pres.-Treas., 50.1%; Weh F. Charlene Secy., 9.9%; Allen E. Horn, 40%. For Casey & Weh's other interests see Broadcasting Systems Inc. in LPTV Ownership. For Horn's other interests see San Diego Television Inc. in Ownership of Commercial TV Stations. Represented (legal): Santarelli, Smith, Kraut & Carroccio. Represented (engineering): Lohnes & Culver. Personnel: Kenneth Casey, President. Seattle-Tacoma DMA. BPCT-840809KL. Grant Date: March 27, 1987. Starting Date: Unreported.

#Spokane (Ch. 22)—KSKN. Grantee: KSKN Inc., 408 Paseo Companeros, Chico, CA 95928. Technical facilities: Channel No. 22 (518-524 MHz). Authorized power: 840-kw max. visual. Antenna: 1407-ft. above av. terrain, 482-ft. above ground, 3707-ft. above sea level. Latitude 47° 36' 04" Longitude 117° 17' 53". Transmitter: Krell Hill, approx. 0.37-mi. due N of the KREM-TV tower. Satellite Earth Station: Microdyne, 5-meter; Microdyne receivers. Ownership: Melvin J. Querio, Pres., 80%; Stephen Whitehead, V.P., 10%; William R. Romine, Secy.-Treas., 10%. Represented (engineering): Edward F. Lorentz & Associates. Spokane DMA. Starting Date: December 18, 1983; left air 1988.

†Tacoma (Ch. 56 ETV)—KWDC. Grantee: Korean-American Missions Inc., No. 571, 2166 W. Broadway, Anaheim, CA 92804. Phone: 714-956-1377. Technical facilities: Channel No. 56 (722-728 MHz). Authorized power: 5000-kw max. visual, 500-kw max. aural. Antenna: 1872-ft. above av. terrain, 540-ft. above ground, 2225-ft. above sea level. Latitude 47° 32' 53" Longitude 122° 48' 22". Transmitter: KCPQ(TV) Tower, Gold Mountain, 6.5-mi. W of Bremerton. Principals: Kyung Whan Son, Pres.; I. D. Hong, V.P.-Treas.; Muang S. Hinton, Secy.; Paull Shin; Zebedee Hinton. Represented (legal): Verner, Lipfert, Bernhard, McPherson & Hand. BPET-870116KJ. Grant Date: May 21, 1992. Starting Date: Unreported.

Wenatchee (Ch. 27)—KCWT. Grantee: Bingham Communications Group, 32 N. Mission St., Wenatchee, WA 98801. Studio: 32-B N. Mission St., Wenatchee, WA 98801. Correspondence: 1200 Westlake Ave. No. 707, Seattle, WA 98109. Phone: 509-664-3850. Technical facilities: Channel No. 27 (548-554 MHz). Authorized power: 266.56-kw max. visual, 26.65-kw max. aural. Antenna: 1393-ft. above av. terrain, 174-ft. above ground, 3894-ft. above sea level. Latitude 47° 19' 26" Longitude 120° 13' 55". Transmitter: Jump Off Ridge, 7-mi. SSW of Wenatchee. Satellite Earth Stations: RCA, 8-meter Ku-band; M/A-Com, 4-meter C-band; M/A-Com receivers. Ownership: Robert R. Bingham, Gen. Partner, 1%; BCG Management Inc., Gen. Partner, 1%; Michael O. Barry, Ltd. Partner, 34.7%; Robert R. Bingham, Ltd. Partner, 51.7%; Jerry Martin, Ltd. Partner, 5.1%; Kent Carlson, Ltd. Partner, 1%; Jerry Knoll, Ltd. Partner. Seattle-Tacoma DMA. Starting Date: April 9, 1984. Left air in 1994.

West Virginia

Bluefield (Ch. 40)—WLF. Grantee: Living Faith Ministries Inc., Box 151, Vansant, VA 24656. Phone: 703-935-7850. Fax: 703-935-8856. Technical facilities: Channel No. 40 (626-632 MHz). Authorized power: 1000-kw max. visual, 200-kw max. aural. Antenna: 1270-ft. above av. terrain, 164-ft. above ground, 3996-ft. above sea level. Latitude 37° 13' 08" Longitude 81° 15' 39". Transmitter: 0.75-mi. at 68° to telephone company site, Bland County, VA. Ownership: Non-profit corp. Principals: Rev. Buford Smith, Pres.; Fredia Lou Keene, Treas.; Ed Baker, James Harman, Ronnie Clevinger, Billy Ray Dotson, Billy J. Keene & Larry Looney, Dirs. Bluefield-Beckley-Oak Hill DMA. BPCT-860529KF. Grant Date: February 19, 1988. Starting Date: Unreported.

Charleston (Ch. 29)—WKRP-TV. Grantee: WKRP-TV Inc., 26 Seneca Hills, Elkview, WV 25701. Phone: 304-985-1964. Technical facilities: Channel No. 29 (560-566 MHz). Authorized power: 5000-kw max. visual, 500-kw max. aural. Antenna: 1491-ft. above av. terrain, 1259-ft. above ground, 2499-ft. above sea level. Latitude 38° 23' 15" Longitude 81° 25' 24". Transmitter: Approx. 0.45-mi. NE of intersection of Coco Rd. & Rte. 114, Charleston. Requests modification of CP for change to 4505-kw max. visual, 1722-ft. above av. terrain, 1683-ft. above ground, 2493-ft. above sea level, lat. 38° 25' 08", long. 81° 55' 22", transmitter to 2.7-mi. SE of intersection of Hwy. 64 & Rte. 24, Putnam County. Ownership: Linda Plemons, Pres.-Secy.-Treas. Represented (legal): Baker & Hostetter. Represented (engineering): A. O. Ring, P.C. Charleston-Huntington DMA. BPCT-870121KN. Grant Date: November 5, 1987. Starting Date: Unreported.

Lewisburg (Ch. 59)—WVGV-TV. Grantee: WVG Television Corp., Box 371, Rte. 2, Houffagle Rd., Lewisburg, WV 24901. Phone: 304-645-5173. Technical facilities: Channel No. 59 (740-746 MHz). Authorized power: 70.89-kw max. visual, 7.1-kw max. aural. Antenna: 1410-ft. above av. terrain, 108-ft. above ground, 3970-ft. above sea level. Latitude 37° 57' 13" Longitude 80° 34' 34". Transmitter: Cross Mountain, 2-mi. ENE of Kieffer, Greenbrier County. Ownership: Sidney E. Shumate, 50%; Carol B. Shumate, 50%. Bluefield-Beckley-Oak Hill DMA. BPCT-910513KE. Grant Date: March 25, 1992. Starting Date: Unreported.

Wisconsin

Fond du Lac (Ch. 68)—WMMF-TV. Grantee: Skycom Inc., Box 30, Lake Forest, WI 60045. Phones: 708-234-4534; 708-295-7760. Fax: 708-295-7780. Technical facilities: Channel No. 68 (794-800 MHz). Authorized power: 5000-kw max. visual. Antenna: 1706-ft. above av. terrain, 1706-ft. above ground, 2516-ft. above sea level. Latitude 43° 21' 44" Longitude 88° 53' 45". Transmitter: N. of Ghost Hill Rd., SE quarter of Sec. 1, R13E, Elba Twp., Dodge County. Ownership: John D. Stebbins, Pres.-Treas. Represented (legal): Pepper & Corazzini. Represented (engineering): Robert A. Jones. Green Bay-Appleton DMA. BPCT-870610KN. Grant Date: April 22, 1988. Starting Date: March 1, 1995.

Janesville (Ch. 57)—WJNW. Grantee: Harish Puri, 483 N. Mulford Rd., Rockford, IL 61107. Phone: 815-229-5530. Fax: 815-229-9026. Technical facilities: Channel No. 57 (728-734 MHz). Authorized power: 641-kw max. visual. Antenna: 403-ft. above av. terrain, 415-ft. above ground, 1301-ft. above sea level. Latitude 42° 43' 47" Longitude 89° 10' 10". Transmitter: 2-mi. W of Leyden on Roherty Rd. Requests modification of CP for change to 2518-kw max. visual, 1040-ft. above av. terrain, 1020-ft. above ground, 1952-ft. above sea level, lat. 42° 44' 36", long. 88° 46' 04", transmitter to N of Territorial Rd., 0.6-mi. E of Ritter Corner School. Ownership: Harish Puri. Madison DMA. BPCT-870317KE. Grant Date: May 2, 1988. Starting Date: Unreported.

Manitowoc (Ch. 16)—WTHX-TV. Grantee: Tony C. G. Hendey, Box 11747, Fort Wayne, IN 46860-1747. Phone: 219-485-0914. Technical facilities: Channel No. 16 (482-488 MHz). Authorized power: 10.7-kw max. visual, 1.07-kw max. aural. Antenna: 423-ft. above av. terrain, 482-ft. above ground, 1086-ft. above sea level. Latitude 44° 07' 31" Longitude 87° 37' 41". Transmitter: 1915 Mirro Dr., Manitowoc. Ownership: Tony C. G. Hendey. Green Bay-Appleton DMA. BPCT-870331QM. Grant Date: February 12, 1988. Starting Date: Unreported.

Mayville (Ch. 52)—WWRS-TV. Grantee: TV-52 Inc., 1296 Marian Lane, Green Bay, WI 54304. Phone: 414-494-6310. Technical facilities: Channel No. 52 (698-704 MHz). Authorized power: 2500-kw max. visual, 250-kw max. aural. Antenna: 764-ft. above av. terrain, 561-ft. above ground, 1726-ft. above sea level. Latitude 43° 26' 11" Longitude 88° 31' 33". Transmitter: 0.2-mi. W of Madison Rd., 0.4-mi. S of State Hwy. 33. Ownership: Lyle Robert Evans, Pres., 90%; Douglas A. Maszka, Secy., 10%. Evans & Maszka are joint stockholders of WMBE(AM) Chilton, WI. Milwaukee DMA. BPCT-860804KO. Grant Date: December 5, 1988. Starting Date: Unreported.

#Suring (Ch. 14)—WSCO. Grantee: Wisconsin Voice of Christian Youth, 3434 W. Kilbourn Ave., Milwaukee, WI 53208. Studio: Hwy. 32 W, Suring, WI 54174. Phone: 414-935-3000. Fax: 414-935-3015. Technical facilities: Channel No. 14 (470-476 MHz). Authorized power: 20-kw visual, 2-kw aural. Antenna: 622-ft. above av. terrain, 557-ft. above ground, 1497-ft. above sea level. Latitude 44° 59' 30" Longitude 88° 23' 55". Transmitter: On Hwy. 32, 1.7-mi. NW of Suring. Ownership: Non-profit organization. Dr. Randall Melchert, Pres.; Victor C. Eliason, V.P.; Jim Schneider, Programming Dir.; Gary Piedot, Engineering Dir., TV; Andy Eliason, Chief Engineer, Radio; Walter Lecocq, Secy.-Treas. Wisconsin Voice of Christian Youth owns KVCY(FM), Fort Scott, KS; KVXC(FM), Gregory, SD; WVCX(FM), Tomah, WI. Represented (engineering): Lyle R. Evans. Green Bay-Appleton DMA. BPCT-800815KF. Grant Date: July 27, 1981. Starting Date: February 22, 1984; left air July 28, 1987 due to extensive damage to transmitter. Resumed operation Dec. 27, 1988; left air July 1991.

Wyoming

Sheridan (Ch. 7)—KRBO. Grantee: KULR Corp., Box 80810, Billings, MT 59108-0810. Phone: 406-656-8000. Technical facilities: Channel No. 7 (174-180 MHz). Authorized power: 189-kw visual, 47-kw aural. Antenna: 956-ft. above av. terrain, 122-ft. above ground, 7792-ft. above sea level. Latitude 44° 37' 20" Longitude 107° 06' 55". Transmitter: Red Grade Hill, 7.3-mi. SW of Big Horn. Ownership: Wooster Republican Printing Co. See Ownership of Commercial TV Stations. Represented (sales): Katz Continental Television. Represented (legal): Baker & Hostetter. Represented (engineering): Hammett & Edison Inc. Rapid City DMA. BPCT-830506LW. Grant Date: May 7, 1987. Starting Date: Unreported.

Puerto Rico

Aguada (Ch. 50)—WQHA. Grantee: Channel 50 TV, Box 847, Mayaguez, PR 00681. Phone: 809-833-7100. Fax: 809-833-7940. Technical facilities: Channel No. 50 (686-692 MHz). Authorized power: 501-kw max. visual. Antenna: 1125-ft. above av. terrain, 183-ft. above ground, 1332-ft. above sea level. Latitude 18° 19' 07" Longitude 67° 10' 48". Transmitter: Carretera 411 Ramal, 18.6-mi. Barrio Atalaya. Ownership: Aurios Matos. Represented (legal): Kenkel & Associates. Represented (engineering): Serge Bergen. BPCT-871125KJ. Grant Date: June 7, 1989. Starting Date: Unreported.

Arecibo (Ch. 60)—WMEI. Grantee: Hector Negrón Cartagena, GPO 7017, Caguas, PR 00626. Phone: 809-743-0989. Technical facilities: Channel No. 60 (746-752 MHz). Authorized power: 2250-kw max. visual. Antenna: 776-ft. above av. terrain, 789-ft. above ground, 1206-ft. above sea level. Latitude 18° 27' 21" Longitude 66° 52' 59". Transmitter: 1.3-mi. N of Puta Biava, 5-mi. W of Rte. 119 at Palomas. Ownership: Hector N. Cartagena. Represented (legal): Baker & Hostetter. Represented (engineering): A. D. Ring, P.C. BPCT-870212KK. Grant Date: November 2, 1988. Starting Date: Unreported.

Carolina (Ch. 52)—WDZE. Grantee: R. y F. Bcstg. Inc., Box 1833, Cermica Annex, Carolina, PR 00630. Studio: No. 21 B St., Sabana Abajo, Carolina, PR 00630. Correspondence: Cermica Annex, Carolina, PR 00630. Phone: 809-762-5500. Fax: 809-752-1825. Technical facilities: Channel No. 52 (698-704 MHz). Authorized power: 663-kw max. visual, 66-kw max. aural. Antenna: 1919-ft. above av. terrain, 252-ft. above ground, 2663-ft. above sea level. Latitude 18° 16' 54" Longitude 65° 50' 50". Transmitter: 1.1-mi. NE of Hwy. 86, km 9.2. Satellite Earth Station: Scientific-Atlanta C-band. Planned Multichannel TV Sound: Stereo only. Ownership: Enrique A. Sanchez, Gen. Partner, 50%; Blanca Vidal de Sanchez, 50%. Represented (legal): Tiemey & Swift. BPCT-840119KH. Grant Date: August 9, 1985. Starting Date: Unreported.

Fajardo (Ch. 34)—WUA. Grantee: Damarys De Jesus, 101-1 107th St., Villa Carolina, PR 00630. Phone: 809-769-7783. Technical facilities: Channel No. 34 (590-596 MHz). Authorized power: 50-kw max. visual. Antenna: 2877-ft. above av. terrain, 118-ft. above ground, 3547-ft. above sea level. Latitude 18° 18' 45" Longitude 65° 47' 32". Transmitter: El Yunque electronic site, Rio Grande. Requests modification of CP for change to 2782-ft. above av. terrain, 167-ft. above ground, 3464-ft. above sea level, lat. 18° 18' 36", long. 65° 47' 41", transmitter to Puerto Rico Telephone Co. tower, El Yunque Peak, 9-mi. W of Fajardo. Ownership: Damarys De Jesus. BPCT-880209KH. Grant Date: January 24, 1989. Starting Date: Unreported.

#Fajardo (Ch. 13)—WPRV-TV. Grantee: Evangelina Vives, Trustee, 11-11 First St., Hillside, Rio Piedras, PR 00926. Correspondence: Box 31313, Rio Piedras, PR 00929. Phone: 809-758-0013. Technical facilities: Channel No. 13 (210-216 MHz). Authorized power: 140.2-kw visual. Antenna: Circularly polarized, 2825-ft. above av. terrain, 259-ft. above ground, 3506-ft. above sea level. Latitude 18° 18' 36" Longitude 65° 47' 41". Transmitter: El Yunque Peak, 9-mi. W of Fajardo. Satellite Earth Station: Harris, 13-meter C-band; Harris receivers. News Services: ABC, AP. Ownership: Evangelina Vives, Trustee. Represented (legal): Mullin, Rhyne, Emmons & Topel, P.C. Represented (engineering): Cohen, Dippell & Everist, P.C. Starting Date: December 22, 1984. Left air 1992.

Guayama (Ch. 46)—WIDP. Grantee: Ebenzer Bcstg. Group Inc., Box 501, Cidra, PR 00639. Phone: 809-739-8232. Technical facilities: Channel No. 46 (662-668 MHz). Authorized power: 1500-kw max. visual. Antenna: 2108-ft. above av. terrain, 270-ft. above ground, 2796-ft. above sea level. Latitude 18° 16' 48" Longitude 65° 51' 07". Transmitter: Cubuy electronic site, Municipio de Loiza. Ownership: Enrique L. Rios, 33.33%; Angel M. Tolentino, 33.33%; Carmen R. Guyman, 33.33%. BPCT-870331QI. Grant Date: September 15, 1988. Starting Date: Unreported.

Humacao (Ch. 68)—WVSN. Grantee: Tito Ables Natal, No. 45, Linda Vista, Camuy, PR 00627. Phone: 809-898-5110. Technical facilities: Channel No. 68 (794-800 MHz). Authorized power: 89.1-kw max. visual. Antenna: 1949-ft. above av. terrain, 282-ft. above ground, 2694-ft. above sea level. Latitude 18° 16' 44" Longitude 65° 51' 12". Transmitter: 1.1-mi. NE of Rd. 186, Loiza. Ownership: Tito Ables Natal. Represented (legal): Birch, Horton & Bittner. Represented (engineering): Olive E. Sisk (Fulton, MS). BPCT-820824KU. Grant Date: October 25, 1983. Starting Date: Unreported.

#Ponce (Ch. 20)—WKPV. Grantee: Multi-Media Television, Box 2556, San Juan, PR 00936-2556. Studio: Vayas Torres, Mercedes, Ponce. Phone: 809-725-3305. Technical facilities: Channel No. 20 (506-512 MHz). Authorized power: 100-kw max. visual, 10-kw max. aural. Antenna: 849-ft. above av. terrain, 105-ft. above ground, 2073-ft. above sea level. Latitude 18° 04' 46" Longitude 66° 44' 43". Transmitter: 2-mi. N 315°T E of Penuelas. News Service: AP. Ownership: Maria E. Rivera. Represented (legal): Dow,

Construction Permits—Puerto Rico

Lohnes & Albertson. Represented (engineering): Kessler & Gehman Associates. Starting Date: August 6, 1985. Left air, date unreported.

#Ponce (Ch. 48)—WVOZ-TV. Grantee: International Bcstg. Corp., Penthouse, Darlington Bldg., Río Piedras, PR 00925. Phone: 809-756-8888; 809-764-1077. Technical facilities: Channel No. 48 (674-680 MHz). Authorized power: 100-kw visual, 10-kw aural. Antenna: 858-ft. above av. terrain, 126-ft. above ground, 2095-ft. above sea level. Latitude 18° 04' 46" Longitude 66° 44' 43". Transmitter: 2-mi. due N 315° E of Penuelas. Requests modification of CP for change to 64.3-kw max. visual, 6.43-kw max. aural, 811-ft. above av. terrain, 66-ft. above ground, 2035-ft. above sea level. Ownership: Pedro Roman Collazo, Pres., 100%; Margarita Nazario, Secy.-Treas. Collazo owns licensee of WVED(TV) Aguadilla; WVOZ(FM) Caolina & WBOZ(FM) Horniguens. Represented (legal): Baraff, Koemer, Olender & Hochberg, P.C. Represented (engineering): Hector Nicolau. BPCT-820922KF. Grant Date: March 29, 1983. Starting Date: Unreported.

#San Juan (Ch. 24)—WSJN-TV. Grantee: Multi-Media Television Inc., Box 2556, San Juan, PR 00936-2556. Studio: 171 Quisqueya St., Hato Rey, PR 00917. Phone: 809-722-2424. Technical facilities: Channel No. 24 (530-536 MHz). Authorized power: 537-kw max. visual, 53.7-kw max. aural. Antenna: 1963-ft. above av. terrain, 276-ft. above ground, 2703-ft. above sea level. Latitude 18° 16' 47" Longitude 65° 51' 14". Satellite Earth Station: 7.3-meter C-band; Drake, DX Antenna, M/A-Com, Scientific-Atlanta receivers. News Service: AP. Ownership: Maña E. Rivera. Represented (legal): Dow, Lohnes & Albertson. Represented (engineering): Kessler & Gehman Associates. Starting Date: February 15, 1987. Left air, date unreported.

San Sebastian (Ch. 38)—WJWN-TV. Grantee: Tele 38 Inc., GPO Box 4522, San Juan, PR 00936. Studio: Military Road, San Sebastian, PR 00901. Phone: 809-765-1810. Technical facilities: Channel No. 38 (614-620 MHz). Authorized power: 85.9-kw max. visual, 8.6-kw max. aural. Antenna: 1088-ft. above av. terrain, 81-ft. above ground,

1295-ft. above sea level. Latitude 18° 19' 06" Longitude 67° 10' 42". Transmitter: Atalaya Peak, 3.2-mi. NW of Anasco, Aguada. Ownership: Haydee Diaz, 66.5%; Jose Cordero, 33.5%. Represented (legal): James L. Oyster. Represented (engineering): Hector Nicolau. Personnel: Haydee Diaz, President. Starting Date: January 1, 1987. Left air, date unreported.

Virgin Islands

#Charlotte Amalie (Ch. 10)—WBNB-TV. Grantee: Benedek Broadcasting of Virgin Islands Inc., Box 1947, St. Thomas, VI 00801. Studio: 158 Haypiece Hill, St. Thomas, VI 00801. Phone: 809-774-0300. Technical facilities: Channel No. 10 (192-198 MHz). Authorized power: 113-kw visual, 1.13-kw aural. Antenna: 1709-ft. above av. terrain, 203-ft. above ground, 1709-ft. above sea level. Latitude 18° 21' 23" Longitude 64° 56' 43". Transmitter: Signal Hill, Mountain Top Estates. Requests CP for change to 75-kw visual, 1329-ft. above av. terrain, 60-ft. above ground, 1559-ft. above sea level. BPCT-940811KE. Satellite Earth Stations: Scientific-Atlanta, 10-meter C-band; Harris, 6.1-meter C-band; DX Antenna, Scientific-Atlanta receivers. News Service: AP. Ownership: A. Richard Benedek (Group Owner). Sale pends. Represented (sales): Katz Television. Represented (engineering): A. D. Ring, P.C. Starting Date: July 1, 1961. Destroyed by Hurricane Andrew Sept. 1989.

Charlotte Amalie (Ch. 17)—WVXF. Grantee: Atlantic Bcstg. Corp., Box 1605, Milwaukee, WI 53201. Phone: 608-273-0676. Technical facilities: Channel No. 17 (488-494 MHz). Authorized power: 75-kw max. visual. Antenna: 1407-ft. above av. terrain, 108-ft. above ground, 1584-ft. above sea level. Latitude 18° 21' 24" Longitude 64° 56' 47". Transmitter: Signal Hill. Ownership: Gregory H. George, Pres., 50%; Michael F. George, Secy.-Treas., 50%. Represented (legal): Dow, Lohnes & Albertson. Represented (engineering): John F. X. Browne & Associates, P.C. BPCT-920121KY. Grant Date: September 14, 1992. Starting Date: Unreported.

Applications Pending for New Stations

Dagger (†) indicates non-commercial educational station. Note: This listing can be kept up-to-date and corrected with the *Television & Cable Action Update* published by Warren Publishing, Inc., reporting all current FCC grants, applications, changes, etc.

Alaska

Fairbanks (Ch. 7)—Tanana Valley Television Co., Suite 2, 3650 Bradock St., Fairbanks, AK 99701. Phone: 907-452-3697. 9.4-kw visual. Antenna: 60-ft. above av. terrain, 121-ft. above ground, 571-ft. above sea level. Latitude 64° 48' 44" Longitude 147° 42' 02". Transmitter: E. Van Horn Rd. Ownership: William St. Pierre, Pres.-Dir., 61.4%; David Wike, V.P.-Dir., 3.6%; Mike Young, Secy.-Treas.-Dir., 3.6%; Sherry Walley, 6.4%; Bill Dami, 4.8%; Gene Gardener & Loreen Parker, 3.6% each; Vilma Grassi, 2.9%; John Minder & Howard Otis, 2.4% each; Gary R. Wilken, Estate of Kerry Walley & Preston & Terry Smith, 1.2% each; others with less than 1% each. Tanana is licensee of LPTV K07UU Fairbanks. BPCT-940715KN.

Ketchikan (Ch. 4)—Sitka News Bureau Inc., Suite 213, Box 1309, 329 Harbor Rd., Sitka, AK 99835-1309. Phone: 907-747-6002. 0.965-kw visual. Antenna: Minus 482-ft. above av. terrain, 79-ft. above ground, 98-ft. above sea level. Latitude 55° 20' 59" Longitude 131° 40' 12". Transmitter: Tongass Commercial Center, 2030 Sea Level Dr. Ownership: Martin W. Baggen, Pres.-Dir., 49%; Carrie L. Baggen, V.P.-Dir., 51%. Represented (legal): Sommer & Associates. Represented (engineering): Cohen, Dippell & Everist, P.C. See Sitka News Bureau Inc. in Ownership of Commercial TV Stations. BPCT-940627KE.

Arizona

Sierra Vista (Ch. 58)—John E. Powley, 301 Park Place, 224 S. Burrows St., State College, PA 16801. Phone: 814-234-1206. 23-kw visual. Antenna: 2375-ft. above av. terrain, 79-ft. above ground, 7237-ft. above sea level. Latitude 31° 28' 49" Longitude 109° 57' 30". Transmitter: Mule Mountain, near Bisbee, N of U.S. Hwy. 80. Ownership: John E. Powley. Tucson DMA. BPCT-940330KS.

California

†**Ceres (Ch. 23 ETV)**—BET-NAHRAN Inc., Box 4116, Modesto, CA 95352. Phone: 209-538-9801. 15-kw max. visual. Antenna: 154-ft. above av. terrain, 157-ft. above ground, 246-ft. above sea level. Latitude 37° 35' 21" Longitude 120° 57' 23". Transmitter: 3111 S. Central Ave. Principals: William Dadesho, Chmn.; Joseph Lellhame, Vice Chmn.; Elki Youkhana, Secy.; Leonard Youkhana, Treas. Sacramento-Stockton-Modesto DMA. BPET-910813KE.

†**Sacramento (Ch. 52 ETV)**—La Dov Educational Outreach Inc., Box 1686, Fair Oaks, CA 95628. Phone: 916-967-2229. 3296-kw visual. Antenna: 1214-ft. above av. terrain, 1220-ft. above ground, 1220-ft. above sea level. Latitude 38° 14' 48" Longitude 121° 29' 59". Transmitter: 0.7-mi. NW of Walnut Grove. Principals: Joan Carlinio-Sisk, Pres.; Lori Rae Coughran, Secy.; Lori S. Johnson, Treas.; Michael R. Crooks; Janine Dickenson; Melanie McAdams; Douglas A. Ose; James E. Brailey; Lisa Ann Burke; Elizabeth S. Schaper-Rhodes, 10% each. Represented (legal): May & Dunne, Chartered. Represented (engineering): Smith & Powstenko. Sacramento-Stockton-Modesto DMA. BPET-900312KG.

†**San Francisco (Ch. 32 ETV)**—Bay Area Multicultural Telecommunications Assn., 3533 19th St., San Francisco, CA 94110. Phone: 415-285-3984; 415-752-8940. 1320-kw max. visual. Antenna: 1611-ft. above av. terrain, 882-ft. above ground, 1715-ft. above sea level. Latitude 37° 45' 20" Longitude 122° 27' 05". Transmitter: Mount Sutro, San Francisco County. Ownership: Humberto Cintron, Chmn., 20%; Fred Jackson, Co-Chmn., 20%; Alvin Mariweather, Secy., 20%; Lotus Y. Fong, Treas., 20%; & Leo C. Yee, Dir., 20%. San Francisco-Oakland-San Jose DMA. BPET-931111XX. Note: Application is mutually exclusive with renewal application of KMTP-TV San Francisco, CA.

Santa Ana (Ch. 40)—Maravillas Bcstg. Co., Box 9774, Rancho Santa Fe, CA 92067. Phone: 619-759-0975. 1360-kw max. visual. Antenna: 2972-ft. above av. terrain, 131-ft. above ground, 5570-ft. above sea level. Latitude 34° 12' 48" Longitude 118° 03' 41". Transmitter: Mount Harvard, 1-mi. S of Mount Wilson, Los Angeles County. Ownership: Fred C. Gates, Pres., 75% & George F. Gardner, 25%. Gardner is licensee of LPTV W40AF Dillsburg, PA. Represented (legal): Cohen & Berfield, P.C. Represented (engineering): Mullaney Engineering Inc. Los Angeles DMA. BPCT-931028XX. Note: Application is mutually exclusive with renewal application of KTBN-TV Santa Ana, CA.

Santa Ana (Ch. 40)—Simon T, 1155 Galleon Dr., Naples, FL 33940. Phone: 813-434-2324. 805-kw max. visual. Antenna: 2854-ft. above av. terrain, 82-ft. above ground, 5443-ft. above sea level. Latitude 34° 12' 44" Longitude 118° 03' 45". Transmitter: Yale Peak, 0.1-mi. SW of Mt. Harvard & approx. 1-mi. SSW of Mt. Wilson Observatory, Los Angeles County. Ownership: Simon T. Simon T has interest in KAAY(AM) Little Rock, AR;

KRTH(FM) Los Angeles, CA; WTSB(AM) & WKML(FM) Lumberton, NC & WTEL(AM) & WXTU(FM) Philadelphia, PA. Represented (legal): Kaye, Scholer, Fierman, Hays & Handler. Los Angeles DMA. BPCT-931102XX. Note: Application is mutually exclusive with renewal application of KTBN-TV Santa Ana, CA.

Santa Barbara (Ch. 38)—Coast TV, c/o Martha Correa, 122 E. Arrellaga, Santa Barbara, CA 93101. Phone: 805-965-8561. 2690-kw max. visual, 742.3-kw max. aural. Antenna: 2878-ft. above av. terrain, 70-ft. above ground, 4070-ft. above sea level. Latitude 34° 31' 32" Longitude 119° 57' 08". Transmitter: Broadcast Peak, near Santa Barbara. Ownership: Martha Correa, Gen. Partner, 12.9%; Ruth J. Smith, Gen. Partner, 12.9%; Patricia E. Montemayor, Gen. Partner, 11%; Tomas A. Castelo, Ltd. Partner, 14.6%; estate of George V. Castagnola, Ltd. Partner, 7.58%; Gilbert Garcia, Ltd. Partner, 7.58%; Shirley Kennedy, Ltd. Partner, 7.58%; Walter Loster, Ltd. Partner, 7.58%; Carlos Omelas, Ltd. Partner, 7.58%; James David Smith, Ltd. Partner, 7.58%; Alberto P. Pizano, Ltd. Partner, 2.8%. Represented (legal): Ward & Mendelsohn. Represented (engineering): Cohen, Dippell & Everist, P.C. Santa Barbara-Santa Maria-San Luis Obispo DMA. BPCT-840720KG. Initial Decision of Administrative Law Judge Edward Luton 1-16-87 proposed grant. Review Board 5-1-87 proposed denial.

Santa Barbara (Ch. 38)—Mission Bcstg. Corp., Suite 200, 1231 State St., Santa Barbara, CA 93101. Phone: 818-966-0681. 2510-kw max. visual, 251-kw max. aural. Antenna: 3000-ft. above av. terrain, 155-ft. above ground, 4183-ft. above sea level. Latitude 34° 31' 31" Longitude 119° 57' 29". Transmitter: Broadcast Peak, Los Padres National Forest. Ownership: Floyd Little, Pres., 5.95%; Mel Donaldson, V.P., 1.19%; Willie Rowan, 7.14%; George Guzman, 2.38%; Christopher P. Carrera, 1.19%; Payne Green, 2.38%; Mike Sanchez, 8.33%; Tom Rickard, 7.14%; Jim Campbell, 5.95%; Bill Graziano, 5.95%; Joyce Little, 5.95%; Hal Williams Sr., 5.95%; Robert Jaffe, 4.76%; Bob Rickard, 4.76%. Represented (legal): Robert L. Thompson. Represented (engineering): William C. King Jr. Santa Barbara-Santa Maria-San Luis Obispo DMA. BPCT-840723KI. Initial Decision of Administrative Law Judge Edward Luton 1-16-87 proposed denial. Review Board 5-1-87 proposed grant.

Connecticut

Hartford (Ch. 18)—Shurberg Bcstg. of Hartford Inc., c/o Bechtel & Cole Chartered, 1901 L St. NW, Suite 250, Washington, DC 20036. 3300-kw max. visual. Antenna: 801-ft. above av. terrain, 331-ft. above ground, 1211-ft. above sea level. Latitude 41° 42' 31" Longitude 72° 28' 26". Transmitter: 67-69 Birch Mountain Rd., Glastonbury. Represented (legal): Bechtel & Cole. Hartford & New Haven DMA. BPCT-831202KF. Note: Application is mutually exclusive with license renewal of WHCT-TV, Hartford, CT.

District of Columbia

Washington (Ch. 4)—National Capital Communications Inc., 4508 Dalton St., Camp Springs, MD 20748. Phone: 301-894-7675. 100-kw visual. Antenna: 702-ft. above av. terrain, 640-ft. above ground, 1001-ft. above sea level. Latitude 38° 52' 28" Longitude 77° 13' 24". Transmitter: Route 29 & I-495, at Merrifield, VA. Ownership: Leon B. Reid, Pres., 25%; Steven Rich, V.P., 25%; Janice A. Booker, Secy., 25%; Mercedes M. Morris, Treas., 25%. Represented (legal): Reddy, Begley & Martin. Washington, DC OMA. BPCT-910903KF. Note: Application is mutually exclusive with license renewal of WRC-TV Washington, DC.

Florida

Miami (Ch. 45)—Glendale Bcstg. Co., Box 38, Carlisle, PA 17013. Phone: 717-245-2723. 3012-kw max. visual, 301-kw max. aural. Antenna: 1017-ft. above av. terrain, 1016-ft. above ground, 1023-ft. above sea level. Latitude 25° 59' 34" Longitude 80° 10' 27". Transmitter: SW corner of 33rd Ave. & Pembroke Rd. Ownership: George F. Gardner, Pres., 51%; Mary Ann Adams, V.P., 49%. Glendale Bcstg. Co. is an applicant for Ch. 63 Monroe, GA. Gardner is principal of LPTV owner Raystay Co., see listing in Ownership of LPTV Stations. Represented (legal): Cohen & Berfield, P.C. Represented (engineering): Mullaney Engineering Inc. Miami-Fort Lauderdale DMA. BPCT-911227KE. Note: Application is mutually exclusive with license renewal of WHFT Miami, FL.

Georgia

Monroe (Ch. 63)—Glendale Bcstg. Co., Box 38, Carlisle, PA 17013. Phone: 717-245-2723. 5000-kw max. visual. Antenna: 1182-ft. above av. terrain, 1064-ft. above ground, 2024-ft. above sea level. Latitude 33° 44' 38" Longitude 84° 00' 39". Transmitter: 5-mi.

TV Applications—Georgia

N of Conyers. Ownership: George F. Gardner, Pres., 51%; Mary Ann Adams, V.P., 49%. Glendale Bcstg. Is an applicant for Ch. 45 Miami, FL. Gardner is principal of LPTV owner Raystay Co., see listing in Ownership of LPTV Stations. Atlanta DMA. BPCT-920228KE. Note: Application is mutually exclusive with license renewal of WHSG Monroe, GA.

Louisiana

Alexandria (Ch. 41)—Dimension Bcstg. Co. L.L.C., 1107 Marie Antoinette, Lafayette, LA 70506. Phone: 318-984-8876. 3715-kw visual. Antenna: 981-ft. above av. terrain, 1024-ft. above ground, 1119-ft. above sea level. Latitude 31° 38' 43" Longitude 92° 43' 10". Transmitter: 0.5-mi. E of Rte. 471, NW of Lake Iatt, approx. 3.7-mi. SW of New Verda. Ownership: Ann Maria Mouton, 51%; Delta Management Corp., 49%, see Ownership of Commercial TV Stations. Represented (engineering): Suffa & Cavell Inc. Alexandria DMA. BPCT-940526KE.

Maryland

Baltimore (Ch. 2)—Four Jacks Bcstg. Inc., 2000 W. 41st St., Baltimore, MD 21211. Phone: 301-467-4545. 100-kw visual. Antenna: 876-ft. above av. terrain, 650-ft. above ground, 1191-ft. above sea level. Latitude 39° 17' 13" Longitude 76° 45' 16". Transmitter: 1200 N. Rolling Rd., Catonsville. Ownership: David D. Smith, Pres., 25%; J. Duncan Smith, V.P.-Secy., 25%; Robert E. Smith, V.P.-Treas., 25%; Frederick G. Smith, V.P., 25%. See Sinclair Broadcast Group in Ownership of Commercial TV Stations. Represented (legal): Fisher, Wayland, Cooper & Leader. Baltimore DMA. BPCT-910903KE. Note: Application is mutually exclusive with license renewal of WMAR-TV Baltimore, MD.

Minnesota

Walker (Ch. 38)—KSAX-TV Inc., 3415 University Ave., St. Paul, MN 55114. Phone: 612-642-4209. 2530-kw visual. Antenna: 850-ft. above av. terrain, 850-ft. above ground, 2238-ft. above sea level. Latitude 46° 56' 04" Longitude 94° 27' 20". Transmitter: S side of County Rd., approx. 3-mi. E of U.S. 371 at Hackensack, Cass County. Ownership: Hubbard Broadcasting Inc. (Group Owner), see Ownership of Commercial TV Stations. Represented (legal): Fletcher, Heald & Hildreth. Represented (engineering): du Treil, Lundin & Rackley. Minneapolis-St. Paul DMA. BPCT-881108KG.

†**Worthington (Ch. 20 ETV)**—Pioneer Public Television, 120 W. Schlieman, Appleton, MN 56208-1397. Phone: 612-289-2622. 1268-kw max. visual. Antenna: 1089-ft. above av. terrain, 965-ft. above ground, 2792-ft. above sea level. Latitude 43° 53' 53" Longitude 95° 56' 50". Transmitter: 1.5-mi. S of Chandler, Hwy. 91, Murray County. Ownership: West Central Minnesota ETV Corp., licensee of KWCM-TV Appleton, MN. Represented (engineering): D. L. Markley & Associates Inc. Sioux Falls-Mitchell DMA. BPCT-890719KE.

Mississippi

Wiggins (Ch. 43)—William S. & Donna M. Ritchie, 7810 Puna Place, Diamondhead, MS 39525. Phone: 601-255-3719. 2028-kw visual. Antenna: 1488-ft. above av. terrain, 1400-ft. above ground, 1640-ft. above sea level. Latitude 30° 44' 48" Longitude 89° 03' 30". Transmitter: Existing WXXV-TV tower, 0.3-mi. NW of intersection of Russ Bond & Sunflower Rds., Stone County. Ownership: William S. & Donna M. Ritchie, 50% each. Represented (legal): Bryan Cave. Represented (engineering): Smith & Powstenko, Biloxi-Gulfport DMA. BPCT-940901KK.

Montana

Lewistown (Ch. 13)—Big Hom Communications Inc., Box 23309, Billings, MT 59104. Phone: 406-652-4743. 3.37-kw max. visual. Antenna: 2123-ft. above av. terrain, 256-ft. above ground, 6056-ft. above sea level. Latitude 47° 10' 40" Longitude 109° 32' 07". Transmitter: South Peak, 8-mi. N of Lewistown. Ownership: Big Hom Communications Inc., see Ownership of Commercial TV Stations. Great Falls DMA. BPCT-890613KF.

Nebraska

Albion (Ch. 18)—Citadel Communications Co. Ltd., 7th & Douglas Sts., Sioux City, IA 51101. Phone: 402-495-4995. 2590-kw visual. Antenna: 1200-ft. above av. terrain. Latitude 41° 55' 58" Longitude 98° 17' 23". Transmitter: 11-mi. SW of intersection of State Rtes. 80 & 14, Antelope County. Ownership: Citadel Communications Co. Ltd., see Ownership of Commercial TV Stations. Lincoln & Hastings-Keamey DMA. BPCT-930726KH. Note: Application is mutually exclusive with application of Fant Bcstg. Co.

Albion (Ch. 18)—Fant Bcstg. Co., c/o Fletcher, Heald & Hildreth, 1300 N. 17th, 11th Floor, Arlington, VA 22209. Phone: 205-547-4444. 1855-kw max. visual. Antenna: 1158-ft. above av. terrain, 1110-ft. above ground, 3172-ft. above sea level. Latitude 41° 55' 58" Longitude 98° 17' 23". Transmitter: Antelope County, approx. 11-mi. WSW of intersection of Rtes. 70 & 14, Elgin. Ownership: Fant Bcstg. Co., see Commercial TV Station Ownership. Represented (legal): Fletcher, Heald & Hildreth. Represented (engineering): Suffa & Cavell Inc. Lincoln & Hastings-Keamey DMA. BPCT-931115KE. Note: Application is mutually exclusive with application of Citadel Communications Co. Ltd.

A-1358

New York

Bath (Ch. 14)—William H. Walker III, Box 1341, Highland, NY 12528. Phone: 914-883-5546. 1000-kw max. visual. Antenna: 1020-ft. above av. terrain, 658-ft. above ground, 2457-ft. above sea level. Latitude 42° 18' 28" Longitude 77° 13' 17". Transmitter: Intersection of Rtes. 226 & 415, Savona. Ownership: William H. Walker III. Represented (legal): Gammon & Grange. Elmira DMA. BPCT-870331LW.

Buffalo (Ch. 2)—Buffalo Bcstg. Co., No. 501, 4400 Gulf Shore Blvd. N, Naples, FL 33940. Phone: 813-434-6785. 100-kw visual. Antenna: 1476-ft. above av. terrain, 725-ft. above ground, 2073-ft. above sea level. Latitude 42° 57' 14" Longitude 78° 52' 37". Transmitter: 0.06-mi. E of Elmwood Ave. & 0.3-mi. S of Kenmore Ave. Ownership: Thomas F. Hartman, Pres.-Dir., 100%; Madlyn M. Hartman, V.P.-Dir.; Madlyn M. Darnell, Secy.-Treas.-Dir. Represented (legal): Shainis & Peltzman. Buffalo DMA. BPCT-940429KF. Note: Application is mutually exclusive with renewal application of WGRZ-TV Buffalo, NY.

Ilion (Ch. 67)—Mohawk Valley Bcstg. Inc., Greenfield Rd., Rome, NY 13440. Phone: 315-337-3300. 7.01-kw visual. Antenna: 449-ft. above av. terrain, 135-ft. above ground, 1463-ft. above sea level. Latitude 42° 59' 02" Longitude 74° 53' 46". Transmitter: Oregon Rd., Little Falls, Herkimer County. Ownership: Mohawk Valley Broadcasting Inc., see Ownership of Commercial TV Stations. Utica DMA. BPCT-890629KE.

†**Jamestown (Ch. 46 ETV)**—Western New York Public Bcstg. Assn., Box 1263, Buffalo, NY 14240. Phone: 716-845-7000. 63.9-kw max. visual. Antenna: 676-ft. above av. terrain, 515-ft. above ground, 2146-ft. above sea level. Latitude 42° 05' 06" Longitude 79° 17' 23". Transmitter: 2 Orchard Rd., Ellicott, Chautauqua County. Officers: Urban J. Pauly, Chmn.; J. Michael Collins, Pres. & Chief Exec. Officer; Michael G. Sutton, V.P., Financial & Business Affairs. Licensee of WNED-TV & WNEQ-TV Buffalo, NY. Buffalo DMA. BPCT-900725KG. Note: Proposes operation as satellite of WNED-TV Buffalo, NY.

Poughkeepsie (Ch. 54)—Maravillas Bcstg. Co., Box 9774, Rancho Santa Fe, CA 92067. Phone: 619-759-0975. 5000-kw visual. Antenna: 1611-ft. above av. terrain, 869-ft. above ground, 1972-ft. above sea level. Latitude 41° 43' 09" Longitude 73° 59' 47". Transmitter: Illinois Mountain, 4-mi. W of Poughkeepsie. Ownership: James C. Gates, Pres.-Treas.-Secy.-Dir, 75%; George F. Gardner, 25%. Represented (legal): Cohen & Berfield. Represented (engineering): Mullaney Engineering Inc. New York DMA. BPCT-940426KG. Note: Application is mutually exclusive with renewal application of WTBY Poughkeepsie, NY.

Syracuse (Ch. 56)—John E. Powley, 301 Park Place, 224 S. Burrows St., State College, PA 16801-1437. Phone: 814-234-1206. 16.8-kw visual. Antenna: 689-ft. above av. terrain, 95-ft. above ground, 1676-ft. above sea level. Latitude 42° 56' 54" Longitude 76° 01' 21". Transmitter: Sevier Rd. Ownership: John E. Powley. Syracuse DMA. BPCT-940331KG.

North Carolina

†**Lumberton (Ch. 31 ETV)**—University of North Carolina, Box 2688, Chapel Hill, NC 27514. Phone: 919-962-1000. 3135-kw max. visual. Antenna: 1406-ft. above av. terrain, 1033-ft. above ground, 1217-ft. above sea level. Latitude 34° 47' 51" Longitude 79° 02' 41". Transmitter: 0.75-mi. SSE of intersection of State Rtes. 1006 & 1784, 4.2-mi. WSW of St. Paul, Roberson County. Ownership: University of North Carolina. Officers: C. D. Spangler Jr., Pres.; L. Felix Joyner, V.P.-Finance-Treas.; Rosalind Fuse-Hall, Secy. Wilmington DMA. BPCT-940316KF. Note: Plans operation as satellite of WUNC-TV Chapel Hill, NC.

Oregon

Pendleton (Ch. 11)—Communications Properties Inc., 105 Cedar Green Lane, Berkeley Heights, NJ 07922. Phone: 908-322-2186. 3.16-kw visual. Antenna: 1043-ft. above av. terrain, 180-ft. above ground, 1581-ft. above sea level. Latitude 45° 40' 58" Longitude 118° 46' 17". Transmitter: Owen Hill, approx. 1.2-mi. NE of Pendleton. Ownership: Birger J. Brinck-Lund, Pres.-Dir., 100%; Bemice Brinck-Lund, Secy.-Dir. Represented (legal): Akin, Gump, Strauss, Hauer & Feld. Yakima-Pasco-Richland-Kennewick DMA. BPCT-940506KG.

Pennsylvania

Reading (Ch. 51)—Adams Communications Corp., Suite 725, 155 N. Michigan Ave., Chicago, IL 60601. Phone: 312-819-0505. 5000-kw visual. Antenna: 502-ft. above av. terrain, 151-ft. above ground, 991-ft. above sea level. Latitude 40° 17' 15" Longitude 75° 53' 45". Transmitter: Gibraltar Hill, 0.6-mi. W of Seyfert, approx. 0.9-mi. SSE of Ridgewood & 0.8-mi. SSE of Rtes. 176 & 724 intersection. Ownership: Robert L. Haag 1994 Family L.P., 23.1%; Robert L. Haag, Pres.-Dir., 18.5%; Howard N. Gilbert, V.P.-Secy.-Dir., 11.6%; Wayne J. Fickinger, V.P.-Treas.-Dir., 11.6%; A. R. Umans, V.P.-Dir., 8.7%; Manfred Steinfeld, Dir., 8.7%; Howard N. Gilbert 1994 Family L.P., 5.8%; Milton Podolsky, 5.8%; Talmadge Hill, 3.4%; Calvin I. Leibovitz, 1.7%; Elinor Woron, 1.1%. Represented (legal): Bechtel & Cole. Represented (engineering): Suffa & Cavell Inc. Philadelphia DMA. BPCT-940630KG. Note: Application is mutually exclusive with license renewal of WTVE(TV) Reading, PA.

TV & Cable Factbook No. 63

South Dakota

†**Sioux Falls (Ch. 23 ETV)**—South Dakota Board of Directors for Educational Telecommunications, Cherry & Dakota Sts., Box 5000, Vermillion, SD 57069-5000. Phone: 605-677-5861. 13.29-kw max. visual. Antenna: 176-ft. above av. terrain, 125-ft. above ground, 1624-ft. above sea level. Latitude 43° 32' 07" Longitude 96° 44' 34". Transmitter: On the roof of Sioux Valley Hospital, 1100 S. Euclid Ave. Principals: Charles E. Clay, Chmn.; Warren Lotsberg, Vice Chmn.; David H. Leonard, Exec. Dir. Sioux Falls-Mitchell DMA. BPET-900129KE.

Tennessee

Knoxville (Ch. 26)—Channel 26 Ltd., 1801 Roan St. N, Johnson City, TN 37601-3113. Phone: 615-928-6042. 1232-kw max. visual. Antenna: 490-ft. above av. terrain, 177-ft. above ground, 1497-ft. above sea level. Latitude 36° 00' 08" Longitude 83° 56' 41". Transmitter: 331 Sharp's Ridge Rd. Ownership: W. Marlon Palmer, Gen. & Ltd. Partner, 99%; June B. Palmer, Ltd. Partner, 1%. Knoxville DMA. BPCT-890913KG.

Knoxville (Ch. 26)—SWMM/Knoxville Corp., Suite 500, 6100 Corporate Dr., Houston, TX 77036. Phone: 713-988-3939. 5000-kw max. visual. Antenna: 1213-ft. above av. terrain, 967-ft. above ground, 2225-ft. above sea level. Latitude 36° 00' 35.90" Longitude 83° 55' 56.50". Transmitter: 0.18-mi. NE of Sharp's Ridge Memorial Park. Ownership: SouthWest MultiMedia Corp., Debtor-In-Possession. Billy B. Goldberg, 81.72%; Robert L. Dudley, 12.86%; others, none with as much as 4%. Knoxville DMA. BPCT-890405KF.

Texas

Arlington (Ch. 68)—Arlington 68 TV Inc., Suite 700, 675 N. Henderson, Fort Worth, TX 76107. Phone: 817-625-5581. 5000-kw max. visual, 500-kw max. aural. Antenna: 1436-ft. above av. terrain, 1241-ft. above ground, 2061-ft. above sea level. Latitude 32° 35' 22" Longitude 96° 58' 10". Transmitter: Belt Line Rd., Cedar Hill. Ownership: Jo Ann S. Reyes, Pres.; Harry Reever, 36.96%; C. Tim Villasana, 36.96%. Represented (legal): Ward & Mendelsohn. Represented (engineering): E. Harold Munn Jr. & Associates Inc. Dallas-Fort Worth DMA. BPCT-850418KZ. Initial Decision of Administrative Law Judge Joseph P. Gonzalez 5-2-89 proposed denial. Review Board 5-14-91 proposed denial. FCC Decision 12-23-92 upheld Review Board Decision.

Arlington (Ch. 68)—Charisma Bcstg. Corp., 6777 W. Kliest Blvd., Dallas, TX 75236. Phone: 214-339-6575. 5000-kw max. visual, 500-kw max. aural. Antenna: 1438-ft. above av. terrain, 1243-ft. above ground, 2063-ft. above sea level. Latitude 32° 35' 22" Longitude 96° 58' 10". Transmitter: Approx. 1.25-mi. W of Hwy. 67 on Belt Line Rd., Cedar Hill. Ownership: Non-profit corp. Walter V. Grant Jr., Pres.-Treas.; Fem Powell Grant, V.P.-Secy.; Clinnetta Moore, Asst. Secy. Represented (legal): Cohen & Berfield, P.C. Represented (engineering): R. L. Hoover, Dallas-Fort Worth DMA. BPCT-850207KG. Initial Decision of Administrative Law Judge Joseph P. Gonzalez 5-2-89 proposed denial. Review Board 5-14-91 proposed denial. FCC Decision 12-23-92 upheld Review Board Decision.

Arlington (Ch. 68)—Metroplex Communications Inc., 1601 N. 29th, McAllen, TX 78501. Phone: 512-686-5454. 5000-kw max. visual, 500-kw max. aural. Antenna: 1614-ft. above av. terrain, 1425-ft. above ground, 2239-ft. above sea level. Latitude 32° 35' 07" Longitude 96° 58' 06". Transmitter: 0.3-mi. S of Belt Line Rd., Cedar Hill. Ownership: Rosario Leal, Pres.-Treas., 51%; Elizabeth Flores, V.P.-Secy., 49%. Represented (legal): Finkelstein, Thompson & Loughran. Represented (engineering): Compucon Inc. Dallas-Fort Worth DMA. BPCT-850422KP. Initial Decision of Administrative Law Judge Joseph P. Gonzalez 5-2-89 proposed denial. Review Board 5-14-91 proposed grant. FCC Decision 12-23-92 upheld Review Board Decision.

Arlington (Ch. 68)—Native American Bcstg. Co., 106 Skyline Dr., Plano, TX 75074. Phone: 214-424-6340. 5000-kw max. visual, 500-kw max. aural. Antenna: 1703-ft. above av. terrain, 1491-ft. above ground, 2324-ft. above sea level. Latitude 32° 35' 20" Longitude 96° 58' 11". Transmitter: 1.5-mi. W of Belt Line Rd. & Hwy. 67, Cedar Hill. Ownership: Sandra Carol Blevins, Gen. Partner, 20%; Crystal M. Hilliard, Ltd. Partner, 80%. Represented (legal): Haley, Bader & Potts. Represented (engineering): C. P. Grossno & Associates. Dallas-Fort Worth DMA. BPCT-850422KU. Initial Decision of Administrative Law Judge Joseph P. Gonzalez 5-2-89 proposed denial. Review Board 5-14-91 proposed denial. FCC Decision 12-23-92 upheld Review Board Decision.

Arlington (Ch. 68)—Southwest Communications Ltd., 1473 Bar Harbor Dr., Dallas, TX 75234. Phone: 214-375-9800. 5000-kw max. visual, 500-kw max. aural. Antenna: 1375-ft. above av. terrain, 1180-ft. above ground, 2000-ft. above sea level. Latitude 32° 35' 22" Longitude 96° 58' 10". Transmitter: Belt Line Rd., 0.8-mi. W of Cedar Hill Rd., Cedar Hill. Ownership: Paula A. Wiley, Gen. Partner, 10%; David H. Wagner, Ltd. Partner, 90%. Represented (legal): Reddy, Begley & Martin. Represented (engineering): Cohen, Dippell & Everist, P.C. Dallas-Fort Worth DMA. BPCT-850419KD. Initial Decision of Administrative Law Judge Joseph P. Gonzalez 5-2-89 proposed denial. Review Board 5-14-91 proposed denial. FCC Decision 12-23-92 upheld Review Board Decision.

Arlington (Ch. 68)—United Broadcast Group Ltd., Suite 1313, 400 S. Zang Blvd., Dallas, TX 75208. Phone: 214-941-6101. 5000-kw max. visual, 500-kw max. aural. Antenna: 1180-ft. above av. terrain, 960-ft. above ground, 1800-ft. above sea level. Latitude 32° 35' 24" Longitude 96° 58' 21". Transmitter: Belt Line Rd., 1.5-mi. W of Hwy. 67, Cedar

Hill. Ownership: Dr. Dk Kyun Kim, Gen. Partner, 25%; David K. Line, Ltd. Partner, 31%; Joey Kang, Ltd. Partner, 25%; Been Fu Lee, Ltd. Partner, 19%. Represented (engineering): du Trell, Lundin & Rackley, Dallas-Fort Worth DMA. BPCT-850419KE. Initial Decision of Administrative Law Judge Joseph P. Gonzalez 5-2-89 proposed denial. Review Board 5-14-91 proposed denial. FCC Decision 12-23-92 upheld Review Board Decision.

Conroe (Ch. 55)—Imagists, 200 Ave. J, Conroe, TX 77301. Phone: 409-756-1447. 5000-kw max. visual, 500-kw max. aural. Antenna: 990-ft. above av. terrain, 1041-ft. above ground, 1225-ft. above sea level. Latitude 30° 15' 48" Longitude 95° 41' 39". Transmitter: 4.25-nautical mi. NE of Hwy. 149/1774, 3.6-nautical mi. S of V306 airway, Magnolia. Ownership: Montgomery County Media Network Inc., Gen. Partner; Humanity Interested Services Inc., Ltd. Partner, Montgomery County Media Network Inc. ownership: Frank Garza, Pres., 33.3%; Allen W. Rossing, V.P., 33.3%; Rhonda Salvidar, Secy., 33.3%. Humanity Interested Services Inc. ownership: Charles D. Johnson, Exec. Dir.; C. Downen Johnson, Asst. Exec. Dir.; David L. Johnson, Exec. Secy.-Treas. Represented (legal): James L. Dyster. Represented (engineering): Pete E. M. Warren III. Houston DMA. BPCT-841129KF. Review Board 11-27-91 proposed denial. FCC Decision 4-13-93 reversed Review Board Decision.

Conroe (Ch. 55)—Carmen Matias, Apt. 10M, 400 W. 43rd St., New York, NY 10036. Phone: 212-239-1908. 5000-kw max. visual, 500-kw max. aural. Antenna: 1698-ft. above av. terrain, 1601-ft. above ground, 2026-ft. above sea level. Latitude 30° 29' 17" Longitude 95° 55' 34". Transmitter: 3.5-mi. E of Anderson. Ownership: Carmen Matias, 51%; Andrew N. Wimblish, 49%. Represented (legal): Bechtel & Cole. Represented (engineering): Lechman & Johnson Inc. Houston DMA. BPCT-841129KK. Review Board 11-27-91 proposed grant. FCC Decision 4-13-93 reversed Review Board Decision.

Fredericksburg (Ch. 2)—Fredericksburg Channel 2, Suite 503, 121 Interpark, San Antonio, TX 78216. Phone: 210-494-6565. Fax: 210-494-5037. 100-kw visual, 10-kw aural. Antenna: 1342-ft. above av. terrain, 1207-ft. above ground, 2988-ft. above sea level. Latitude 30° 09' 15" Longitude 98° 36' 54". Transmitter: Approx. 2.9-mi. SW of intersection of Rte. 1623 & Schumann Rd., Gillespie County. Ownership: Bob A. Roth, Gen. Partner, 20%; Billy J. McComb, Ltd. Partner, 80%. Represented (legal): Cohn & Marks. Represented (engineering): Sellmeyer Engineering. Austin DMA. BPCT-870212XP. Initial Decision of Administrative Law Judge Edward Luton 6-29-89 proposed denial. Review Board Decision 6-2-93 proposed grant.

Fredericksburg (Ch. 2)—Global Information Technologies Inc., Suite 2530, 111 Congress Ave., Austin, TX 78701. Phone: 512-482-8111. 100-kw visual, 10-kw aural. Antenna: 575-ft. above av. terrain, 452-ft. above ground, 2435-ft. above sea level. Latitude 30° 17' 57" Longitude 98° 56' 16". Transmitter: 1.3-mi. N of Hwy. 290 W & 0.93-mi. E of Loudon Rd. Ownership: Saleem Tawil, Pres., 50%; Carmen A. Tawil, V.P. & Chief Financial Officer, 50%. Represented (legal): Cole, Raywid & Braverman. Represented (engineering): Diversified Communication Engineering Inc. Austin DMA. BPCT-861219KG. Initial Decision of Administrative Law Judge Edward Luton 6-29-89 proposed denial. Review Board Decision 6-2-93 proposed denial.

Fredericksburg (Ch. 2)—Stonewall Bcstg. Inc., c/o Robert N. Simmons, Box 50124, Austin, TX 78763. Phone: 512-476-5200. Fax: 512-480-9156. 100-kw visual, 10-kw aural. Antenna: 632-ft. above av. terrain, 453-ft. above ground, 2293-ft. above sea level. Latitude 30° 09' 44" Longitude 98° 40' 52". Transmitter: 5.2-mi. SSW of Stonewall. Ownership: Robert N. Simmons, Chmn. & Chief Exec. Officer, Marquis E. Whittington, V.P. & Marian R. Nixon, Secy.-Treas., 33.33% each (voting stock); 10% each (equity); Rebecca F. Lambert, non-voting stockholder. Represented (legal): Jones, Waldo, Holbrook & McDonough. Represented (engineering): Rubin, Bednarek & Associates Inc. Austin DMA. BPCT-870212KU. Initial Decision of Administrative Law Judge Edward Luton 6-29-89 proposed denial. Review Board Decision 6-2-93 proposed denial.

Fredericksburg (Ch. 2)—Hal S. Widsten, 3006 Charter Crest, San Antonio, TX 78230. Phone: 512-690-4252. 100-kw visual, 10-kw aural. Antenna: 1358-ft. above av. terrain, 1191-ft. above ground, 2991-ft. above sea level. Latitude 30° 08' 12.50" Longitude 98° 35' 15.00". Transmitter: 3.3-mi. S of Hye Junction. Ownership: Hal S. Widsten. Represented (engineering): Lechman & Johnson Inc. Austin DMA. BPCT-870212KT. Initial Decision of Administrative Law Judge Edward Luton 6-29-89 proposed denial. Review Board Decision 6-2-93 proposed denial.

Lake Dallas (Ch. 55)—Douglas Johnson, 3101 Interlaken Rd., West Bloomfield, MI 48323. Phones: 313-683-2399; 713-974-5151. 1039-kw max. visual. Antenna: 341-ft. above av. terrain, 400-ft. above ground, 879-ft. above sea level. Latitude 32° 59' 56" Longitude 96° 55' 02". Transmitter: 0.5-mi. W of Cambridgeshire & Fox Hollow Rds., Carrollton. Ownership: Douglas Johnson. Johnson owns KNWS-TV Katy, TX; has interest in WXDN(TV) Detroit, MI & has radio interests. Represented (legal): Smithwick & Belendiuk, P.C. Dallas-Fort Worth DMA. BPCT-930701KE. Note: Application is mutually exclusive with license renewal of KLD(TV) Lake Dallas, TX.

Lake Dallas (Ch. 55)—Kelley Bcstg. Co., 980 FM 1746, Woodville, TX 75979. Phone: 409-429-3679. Fax: 409-429-5257. 3500-kw max. visual. Antenna: 856-ft. above av. terrain, 771-ft. above ground, 1500-ft. above sea level. Latitude 33° 09' 23" Longitude 96° 42' 48". Transmitter: 3-mi. N of Allen, Denton County. Ownership: Gerald R. Proctor, 50%; Richard N. Evans, 50%. Represented (legal): Baraff, Koemer, Diender & Hochberg, P.C. Represented (engineering): F. W. Hannel & Associates. Dallas-Fort Worth DMA. BPCT-930630KE. Note: Application is mutually exclusive with license renewal of KLD(TV) Lake Dallas, TX.

TV Applications—Texas

Lubbock (Ch. 16)—Prime Time Christian Bcstg. Inc., Box 7708, Midland, TX 79708. Phone: 915-563-0420. 169.4-kw visual. Antenna: 285-ft. above av. terrain, 282-ft. above ground, 3434-ft. above sea level. Latitude 33° 33' 12" Longitude 101° 49' 13". Transmitter: Magnolia Ave. & 46th St. Ownership: Prime Time Christian Bcstg. Inc. See Ownership of Commercial TV Stations. Lubbock DMA. BPCT-940418KE.

Virginia

Hampton (Ch. 55 ETV)—Hampton University, 607 Orchard Rd., Hampton, VA 23668. Phone: 804-727-5726. Fax: 804-727-5084. 1000-kw max. visual. Antenna: 472-ft. above av. terrain, 466-ft. above ground, 472-ft. above sea level. Latitude 37° 01' 02" Longitude 76° 20' 11". Transmitter: 0.6-mi. from Kecoughton, at 249.6°. Principals: Dr. William R. Harvey, Pres.; Lucius C. Wyatt, V.P.; Sylvia W. Rose, Secy. Represented (engineering): Owl Engineering Inc. Norfolk-Portsmouth-Newport News DMA. BPET-920203KE.

Wisconsin

Eau Claire (Ch. 18)—Shockley Communications Corp., 2306 W. Badger Rd., Madison, WI 53713. Phone: 608-273-0077. Fax: 608-273-0025. 1150-kw max. visual. Antenna: 748-ft. above av. terrain, 476-ft. above ground, 1745-ft. above sea level. Latitude 44° 57' 39" Longitude 91° 40' 05". Transmitter: 1.7-mi. N of intersection of county trunks H & M in Colfax Twp., Dunn County. Ownership: Terry K. Shockley, Pres.-Treas., 14.9%; Sandra K. Shockley, V.P.-Secy., 14.9%; Terence Kelly, 7.23%; John Streiff, 5.03%; Michael G. Laskis, 2.55%; Joseph P. Hildebrandt, 1.58%; Thomas Bolger, 1.22%; Gerald Emmerich, 0.3%; Allsop Venture Partners III L.P., 39.91%; Alpha Capital Venture Partners L.P., 9.1%; Michael Passini Inc., 1.1%. Shockley Communications is applicant for Ch. 19 La Crosse, Ch. 27 Madison & Ch. 9 Wausau, WI; licensee of KDAL-AM-FM Duluth, MN; WOLX(FM) Baraboo & WZTR(FM) Milwaukee, WI. Represented (legal): Rosenman & Colin. Represented (engineering): Evans Associates/Skyline Communications. La Crosse-Eau Claire DMA. BPCT-921103KF. Note: Application is mutually exclusive with the license renewal of WQOW-TV Eau Claire, WI.

La Crosse (Ch. 19)—Shockley Communications Corp., 2306 W. Badger Rd., Madison, WI 53713. Phone: 608-273-0077. Fax: 608-273-0025. 1000-kw max. visual. Antenna: 909-ft. above av. terrain, 577-ft. above ground, 1774-ft. above sea level. Latitude 43° 48' 16" Longitude 91° 22' 18". Transmitter: County Truck Hwy. 25 & Tschumper Ridge Rd., La Crescent. Ownership: Terry K. Shockley, Pres.-Treas., 14.9%; Sandra K. Shockley, V.P.-Secy., 14.9%; Terence Kelly, 7.23%; John Streiff, 5.03%; Michael G. Laskis, 2.55%; Joseph P. Hildebrandt, 1.58%; Thomas Bolger, 1.22%; Gerald Emmerich, 0.3%; Allsop Venture Partners III L.P., 39.91%; Alpha Capital Venture Partners L.P., 9.1%; Michael Passini Inc., 1.1%. Shockley Communications is applicant for Ch. 18 Eau Claire, Ch. 27 Madison & Ch. 9 Wausau, WI; licensee of KDAL-AM-FM Duluth, MN; WOLX(FM) Baraboo & WZTR(FM) Milwaukee, WI. Represented (legal): Rosenman & Colin. Represented (engineering): Evans Associates/Skyline Communications. La Crosse-Eau Claire DMA. BPCT-921103KH. Note: Application is mutually exclusive with the license renewal of WXOW-TV La Crosse, WI.

Madison (Ch. 27)—Shockley Communications Corp., 2306 W. Badger Rd., Madison, WI 53713. Phone: 608-273-0077. Fax: 608-273-0025. 1315-kw max. visual. Antenna: 1496-ft. above av. terrain, 1355-ft. above ground, 2480-ft. above sea level. Latitude 43° 03' 21" Longitude 89° 32' 06". Transmitter: 6963 Mineral Point Rd., Middleton. Ownership: Terry K. Shockley, Pres.-Treas., 14.9%; Sandra K. Shockley, V.P.-Secy., 14.9%; Terence Kelly, 7.23%; John Streiff, 5.03%; Michael G. Laskis, 2.55%; Joseph P. Hildebrandt, 1.58%; Thomas Bolger, 1.22%; Gerald Emmerich, 0.3%; Allsop Venture Partners III L.P., 39.91%; Alpha Capital Venture Partners L.P., 9.1%; Michael Passini Inc., 1.1%. Shockley Communications is applicant for Ch. 18 Eau Claire, Ch. 19 La Crosse & Ch. 9 Wausau, WI; licensee of KDAL-AM-FM Duluth, MN; WOLX(FM) Baraboo & WZTR(FM) Milwaukee, WI. Represented (legal): Rosenman & Colin. Represented (engi-

neering): Evans Associates, Madison DMA. BPCT-921103KG. Note: Application is mutually exclusive with the license renewal of WKOW-TV Madison, WI.

Madison (Ch. 47)—Founders 47 Inc., 1043 Rutledge St., Madison, WI 53703. Phone: 608-256-2179. Fax: 608-256-2111. 1349-kw max. visual. Antenna: 1483-ft. above av. terrain, 1342-ft. above ground, 2468-ft. above sea level. Latitude 43° 03' 21" Longitude 89° 32' 06". Transmitter: Mandt Farm, Mineral Point Rd., Dane County. Ownership: Paula S. Baird, 50%; Phyllis A. Lovrien, V.P., 50%. Baird has interest in permittee of Ch. 48 Jonesboro, AR. Represented (legal): Bechtel & Cole, Chartered. Represented (engineering): Mullaney Engineering Inc. Madison DMA. BPCT-921102KJ. Note: Application is mutually exclusive with license renewal of WMSN-TV Madison, WI.

Wausau (Ch. 9)—Shockley Communications Corp., 2306 W. Badger Rd., Madison, WI 53713. Phone: 608-273-0077. Fax: 608-273-0025. 316-kw max. visual. Antenna: 591-ft. above av. terrain, 2493-ft. above ground, 1211-ft. above sea level. Latitude 44° 55' 14" Longitude 89° 41' 31". Transmitter: 4-mi. SW of Wausau in Rio Mountain State Park, Marathon County. Ownership: Terry K. Shockley, Pres.-Treas., 14.9%; Sandra K. Shockley, V.P.-Secy., 14.9%; Terence Kelly, 7.23%; John Streiff, 5.03%; Michael G. Laskis, 2.55%; Joseph P. Hildebrandt, 1.58%; Thomas Bolger, 1.22%; Gerald Emmerich, 0.3%; Allsop Venture Partners III L.P., 39.91%; Alpha Capital Venture Partners L.P., 9.1%; Michael Passini Inc., 1.1%. Shockley Communications is applicant for Ch. 18 Eau Claire, Ch. 19 La Crosse & Ch. 27 Madison, WI; licensee of KDAL-AM-FM Duluth, MN; WOLX(FM) Baraboo & WZTR(FM) Milwaukee, WI. Represented (legal): Rosenman & Colin. Represented (engineering): Evans Associates. Wausau-Rhineland DMA. BPCT-921103KE. Note: Application is mutually exclusive with the license renewal of WAOW-TV Wausau, WI.

Wyoming

Laramie (Ch. 8 ETV)—Central Wyoming College, 2660 Peck Ave., Riverton, WY 82501. Phone: 307-856-9291. Fax: 307-856-3893. 316-kw visual. Antenna: 1168-ft. above av. terrain, 236-ft. above ground, 9053-ft. above sea level. Latitude 41° 18' 36" Longitude 105° 27' 17". Transmitter: Pilot Hill Communications site, 12-ft. due N of Telephone Spring. Officers: Dr. Joanne McFarland, Pres.; Gregory Ray, Gen. Mgr.; Ruby Calvert, Programming Dir.; Roger Hicks, Engineering Dir. See KCWC-TV, Lander-Riverton, WY. Represented (legal): Fletcher, Heald & Hildreth. Represented (engineering): Hatfield & Dawson. Denver DMA. BPET-921210KE.

Sheridan (Ch. 9)—S.J.L. of Montana Assoc. L.P., 3203 3rd Ave. N, Billings, MT 59101. Phone: 406-252-5611. 1.78-kw max. visual. Antenna: 954-ft. above av. terrain, 121-ft. above ground, 7799-ft. above sea level. Latitude 44° 37' 20" Longitude 107° 06' 55". Transmitter: Red Grade Hill, 7.3-mi. SW of Big Horn. Ownership: George D. Lilly, Pres.-Treas. See S.J.L. Broadcast Management Corp. in Ownership of Commercial TV Stations. Represented (legal): Hogan & Hartson. Represented (engineering): Hammett & Edison Inc. Rapid City DMA. BPCT-891030KN.

Puerto Rico

Mayaguez (Ch. 16)—Signal Broadcasting, Box 980, Quebradillas, PR 00678. Phone: 809-895-2725. 9.5-kw max. visual. Antenna: 1108-ft. above av. terrain, 115-ft. above ground, 1263-ft. above sea level. Latitude 18° 18' 51" Longitude 67° 11' 24". Transmitter: Rd. 115, R412, Km 5.5. Ownership: Jose J. Arzuaga, 51%; Juan G. Padin, 49%. BPCT-920102KE.

San Juan (Ch. 60 ETV)—Community Radio Systems, Box 980, Quebradillas, PR 00678. Phone: 809-895-2725. Fax: 809-895-4198. 46.24-kw max. visual. Antenna: 755-ft. above av. terrain, 100-ft. above ground, 3594-ft. above sea level. Latitude 18° 18' 36" Longitude 65° 47' 41". Transmitter: El Yunque Peak, 9-mi. W of Fajardo. Ownership: Jose J. Arzuaga, Pres., 50%; Gregorio Padin, V.P., 50%; Eligio Padin, Secy.; Ruben Reyes & William Padin, Members. BPET-930701KF.

Ownership of Commercial Television Stations

Comprises all persons or companies which have interest in commercial television stations. Ownership of all stations is assumed to be 100% unless otherwise noted.

ABILENE RADIO & TELEVISION CO.

Box 178
Abilene, TX 79604
Phone: 915-692-4242
Officers:
Gary Ackers, Pres.
William L. Andrews, V.P.
Joyce Proffitt, Accounting Mgr.
Jack Andrews, Secy.-Treas.
Ken Knox, Asst. Secy.-Treas.
Ownership: L. Dale Ackers Estate, 33.34%;
Christine A. Cagle Estate, 24.16%; Bill An-
drews, 33.33%; Bank One Texas, N.A.,
Trustee for Carol Cagle, 9.17%.
TV Stations (2):
Texas: KRBC-TV, Abilene; KACB-TV, San
Angelo.

ABRY COMMUNICATIONS

18 Newbury St.
Boston, MA 02116
Phone: 617-859-2959
Fax: 617-859-7205
Officers:
Andrew Banks, Managing Dir.
Royce Yudkoff, Managing Dir.
Ownership: Andrew Banks & Royce Yudkoff,
Principals.
Represented (legal): Kirkland & Ellis.
TV Stations (3):
Maryland: WNUV-TV, Baltimore.
Missouri: KSMO-TV, Kansas City.
Ohio: WSTR-TV, Cincinnati.
LPTV Stations (1):
Alabama: W62BG, Birmingham.

ACE TV INC.

417 S. Adams St.
Green Bay, WI 54301
Phone: 414-437-8191
Officers:
Carl J. Martin, Pres.
Shirley Martin, Secy.
Ownership: Carl J. Martin.
TV Stations (1):
Wisconsin: WXGZ-TV, Appleton.

ACKERLEY COMMUNICATIONS INC.

Suite 3770
800 5th Ave.
Seattle, WA 98104
Phone: 206-624-2888
Fax: 206-623-7853
Officers:
Barry A. Ackerley, Chmn. & Chief Exec. Offi-
cer
William H. Ackerley, Pres. & Chief Operating
Officer
Denis M. Curley, Secy.-Treas. & Chief Finan-
cial Officer
Ownership: Barry A. Ackerley, controlling in-
terest; remainder publicly held.
Represented (legal): Rubin, Winston,
Diercks, Harris & Cooke.
TV Stations (5):
California: KGET, Bakersfield; KCBA, Sal-
inas-Monterey.
Colorado: KKTU, Colorado Springs-Pueblo.
New York: WIXT, Syracuse.
Washington: KVOS-TV, Bellingham.
Radio Stations:
Washington: KJR(AM), KLTX(FM) & KUBE
(FM), Seattle.
Other Holdings:
Outdoor advertising; airport advertising; Se-
attle Supersonics of NBA, professional
sports team.

ACT III BROADCASTING INC.

Suite 600
110 E. 59th St.
New York, NY 10022
Phone: 212-909-0560
Officers:
Norman Lear, Chmn.
Richard Ballinger, Pres.
Hal E. Gaba, Chief Operating Officer
John F. De Lorenzo, Exec. V.P. & Chief Fi-
nancial Officer
Branch Office:
Suite 500
1999 Ave. of the Stars
Los Angeles, CA 90067
Phone: 213-553-3636
Ownership: Act III Communications Holdings
Inc. L.P., 46.2%; Glenridge Assoc. Ltd.

Partnership, 10.48%; Trust Company of
the West, 10.3%; G.M. Pension, 13.6%;
institutional investors & management,
19.42%. ATCHL ownership: Norman Lear.
TV Stations (8):
New York: WUTV, Buffalo; WUHF, Roches-
ter.
North Carolina: WNRW, Winston-Salem-
Greensboro-High Point.
Ohio: WRGT-TV, Dayton.
South Carolina: WTAT-TV, Charleston.
Tennessee: WZTV, Nashville.
Virginia: WRLH-TV, Richmond.
West Virginia: WVAH-TV, Charleston-Hunt-
ington.

ADELL BROADCASTING CORP.

22590 Fifteen Mile Rd.
Mount Clemens, MI 48043
Phone: 313-790-3838
Officers:
Franklin Z. Adell, Pres.
D. Sharron Adell, Secy.-Treas.
R. A. Riley, Dir.
Ownership: Franklin Z. Adell, 90%; George E.
White Estate, 5%; R. A. Riley, 5%.
TV Stations (1):
Michigan: WADL, Mount Clemens-Detroit.

AGAPE CHURCH INC.

701 Napa Valley Dr.
Little Rock, AR 72221
Phone: 501-223-2525
Fax: 501-221-3837
Officers:
H. L. Caldwell II, Pres.
Randy Wright, Chief Operating Officer
Jeanne F. Caldwell, V.P.
Mary S. Keleman, Secy.-Treas.
Ownership: H. L. Caldwell, 25%; Jeanne F.
Caldwell, 25%; Mary S. Keleman, 25%;
Terry Nance, 25%.
Represented (legal): Gardner, Carton &
Douglas.
TV Stations (2):
Arkansas: KVTH, Hot Springs; KVTN, Pine
Bluff.

ALL AMERICAN NETWORK INC.

250 W. Arrow Hwy.
San Dimas, CA 91773-3342
Phone: 909-599-9499
Fax: 909-599-1086
Officers:
Cruz S. Arguinonzi, Pres.
Nicky Cruz, V.P.
John B. Casoria Jr., Secy.-Treas.
Represented (legal): May & Dunne, Char-
tered.
TV Stations (5):
Alabama: WTJP, Gadsden.
Illinois: WWTO-TV, La Salle.
Missouri: KTAJ, St. Joseph.
New Mexico: KNAT, Albuquerque.
Oklahoma: KDOOR, Bartlesville.
TV Translators:
Alabama: W518Y, Birmingham; W22BF, De-
catur; W22BV, Florence; W670D, Hunts-
ville; W46BU, Tuscaloosa.
Illinois: W64BK, Bloomington; W41BD, Peo-
ria; W62BU, Rockford; W52BI, Sterling
Dixon.

ALLBRITTON COMMUNICATIONS COMPANY

Suite 301
800 17th St. NW
Washington, DC 20006
Phone: 202-789-2130
Fax: 202-822-6749
Officers:
Joe L. Allbritton, Chmn.
Lawrence I. Hebert, Vice Chmn. & Pres.
Robert L. Allbritton, Exec. V.P. & Chief Oper-
ating Officer
Frederick Ryan, Sr. V.P.
Jerald N. Fritz, V.P., Legal & Strategic Affairs
& Gen. Counsel
Virginia L. White, Secy.-Treas.
Nancy O'Connor, Deputy Gen. Counsel
Ray Grimes, Dir., Cable Enterprises
Ownership: Joe L. Allbritton.
Represented (legal): Hogan & Hartson.
TV Stations (5):
Arkansas: KATV, Little Rock.
District of Columbia: WJLA-TV, Washington.
Oklahoma: KTUL, Tulsa.

If TV station and cable ownership information—especially group ownership data—is important to you, look for the *FACTBOOK Supplement*...

TV STATION & CABLE OWNERSHIP DIRECTORY

...from the series of *FACTBOOK Supplements*...
so moderately priced, you can afford to buy copies
for your entire staff or sales force.



FOR FURTHER INFORMATION call our Circulation Department collect: (202) 872-9200

TV Station Owners

South Carolina: WCIV, Charleston.
Virginia: WSET-TV, Lynchburg.
Newspapers:
Massachusetts: The Westfield Evening News
(published by Albritton affiliate Westfield
News Advertiser Inc.).
Washington: WallacePennySaver, Westfield.

THE ALLEN BCSTG. CORP.

Penthouse One
1188 Bishop St.
Honolulu, HI 96813
Phone: 808-521-8066
Fax: 808-521-5233
Officers:
Kea Sung Chung, Chmn.-Pres.
Ok Soon Chung, V.P.-Treas.
Jaeh Hoon Chung, Engineering Dir. & Secy.
Branch Offices:
6430 Sunset Blvd.
Los Angeles, CA 90028
Phone: 213-465-1100
Han Shin Bldg. 602
136-1 Mapo-Ku, Mapo Dong
Seoul, Korea
Ownership: Kea Sung Chung, 60%; Jaeh
Hoon Chung, 15%; June Ho Chung, 10%;
Ok Soon Chung, 10%; Yun Hee Chung, 5%.
TV Stations (1):
Hawaii: KBFD, Honolulu.

ALLIED COMMUNICATIONS CO. INC.

230 Donaldson St.
Fayetteville, NC 28301
Phone: 910-323-4040
Officers:
Robert P. Holding III, Pres.
R. E. Carter Wrenn, Secy.
Eugene H. Bohl, Treas.
Ownership: Robert P. Holding III, 25%; R. E.
Carter Wrenn, 25%; Eugene H. Bohl, 25%;
Thomas F. Ellis, 25%.
TV Stations (1):
North Carolina: WKFT, Fayetteville.

AMBASSADOR MEDIA CORP.

425 E. Center
Pocatello, ID 83201
Phone: 208-232-6666
Fax: 208-233-6678
Officers:
William L. Armstrong III, Pres. & Chief Exec.
Officer
Harry P. Neuhardt, Chief Operating Officer
Ellen M. Armstrong, Secy.-Treas.
Ownership: Ellen M. Armstrong & William L.
Armstrong, 50% each.
Represented (legal): Drinker, Biddle & Reath.
TV Stations (3):
Idaho: KPVI, Pocatello-Blackfoot-Idaho Falls;
KKVI, Twin Falls.
Wyoming: KJVI, Jackson.
LPTV Stations (17):
Idaho: K13VK, Arco; K09VD, Ashton; K13VI,
Blackfoot; K07JUL, Burley; K040H, Challis;
K08KU, Challis; K09UZ, Driggs; K12DE,
Firth-Basalt; K12NZ, Idaho Falls; K08KV,
Jerome; K04NO, Paul; K120A, Pocatello;
K02NO, Rupert; K13JV, Shelley; K120B,
St. Anthony; K05IX, Twin Falls.
Wyoming: K48BM, Jackson.
Radio Stations:
Colorado: KEZW(AM), Aurora.

AMERICAN CHRISTIAN TELEVISION SERVICES INC.

1844 Baly Rd.
Lima, OH 45807
Phone: 419-339-4444
Officers:
Robert Placie, Chmn. & Chief Exec. Officer
Robert Blankemeyer, Pres.
Joe Wassink, Chief Financial Officer

James Reynolds, Secy.-Treas.
Ownership: Gary Adams, Robert Placie, Paul
Moyer, Robert Blankemeyer, Gary Cooper,
James Gadd, Dave Granger, Cindy Ten-
walde, John White & Jim Reynolds, 10%
each.
Represented (legal): Wiley, Rein & Fielding.
TV Stations (1):
Ohio: WTLW, Lima.

AMERICAN COMMUNICATIONS & TELEVISION INC.

Box 21569
Sarasota, FL 34276-4569
Phone: 813-365-0645
Fax: 813-365-3700
Officers:
Coy G. Eklund, Chmn. & Chief Exec. Officer
Peter W. McTigue, Pres.
Robert H. Stark, Exec. V.P.
Karen S. Reynolds, V.P., Corp. Administra-
tion
Ownership: Trivest Financial Services Corp.,
61%; Harvey M. Budd, 5.8%; Mark Kane
Goldstein, 5%; remainder publicly held.
TFSC ownership: Coy Eklund, Chmn.,
Chief Exec. Officer, Treas. & Asst. Secy.,
13.5%; Peter W. McTigue, Pres. & Chief
Operating Officer, 5%; Robert Hendrick-
son, V.P., 1%; F. Burton Cassity, V.P., less
than 1%; William Miller, Dir., 4%; Ernest J.
Sabato, Dir., 4%; Herbert Hurwitz, Dir.,
3.5%; James H. Meyer, Dir., 3.5%; Sandra
Hardy, Dir., less than 1%. Trivest has in-
terests in American Uplinks Inc. & National
Mobile Telephone Corp. Sandra Hardy is
also an officer, director and shareholder of
Calkins Newspapers. Harvey Budd has in-
terest in permittee of WGL, Ch. 53, High
Springs, FL.
Represented (legal): Bechtel & Cole.
TV Stations (1):
South Carolina: WTGS, Hardeeville.

AMERICAN FAMILY CORP. (AFLAC)

1932 Wynnton Rd.
Columbus, GA 31999
Phone: 404-323-3431
Officers:
Paul Amos, Chmn.
Daniel P. Amos, Vice Chmn. & Chief Exec.
Officer
Leroy Paul, Pres., Broadcast Group
C. Wayne Daugherty, Pres., Southern Div.
Jim Waterbury, Pres., Blackhawk Div. & Gen.
Mgr., KWWL
Dennis Slinkard, V.P., Controller
Frank Hardman, Dir. of Engineering
Represented (legal): Sidley & Austin.
TV Stations (7):
Alabama: WAFF, Huntsville-Decatur.
Georgia: WTVM, Columbus; WTOG-TV, Sa-
vannah.
Iowa: KWWL, Waterloo-Cedar Rapids.
Louisiana: WAFB, Baton Rouge.
Missouri: KFVS-TV, Cape Girardeau.
North Carolina: WITN-TV, Washington-
Greenville-New Bern.

ANTILLES BCSTG. CORP.

Box 8 ABC
Sunny Isle Shopping Center
St. Croix, VI 00823
Phone: 809-778-5008
Fax: 809-778-5011
Officers:
Barakat Saleh, Chmn. & Chief Exec. Officer
Rafael Suarez, Chief Financial Officer
Ownership: Barakat Saleh, 57%; Len Gaw-
rych, 43%.
Represented (legal): Harold McCombs.
TV Stations (1):
Virgin Islands: WSVI, Christiansted.

ARGYLE TELEVISION HOLDING INC.

Suite 700
200 Concord Plaza
San Antonio, TX 78216
Phone: 210-828-1700
Fax: 210-828-7300
Officers:
Ibrahim Morales, Chmn.
E. Blake Byrne, Pres.
Bob Marbut, Chief Executive Officer
Harry T. Hawks, V.P., Secy. & Treas.
Caroline Williams, Dir.
David Pulver, Dir.
Ownership: Ibrahim Morales, 51%; Argyle
Communications Partners L.P., 36.75%;
DLJ Merchant Banking Partners L.P.,
12.25%.
TV Stations (4):
Alabama: WVTV-TV, Birmingham.
Missouri: KTVI, St. Louis.
Texas: KTBC-TV, Austin; KDFW-TV, Dallas-
Fort Worth.
LPTV Stations (1):
Texas: K13VC, Austin.

ARKANSAS TELEVISION CO.

Box 269
Little Rock, AR 72203
Phone: 501-376-1111
Officers:
C. Stanley Berry, Chmn.-V.P.-Secy.
Marcus B. George, Pres.-Treas.
Ownership: K. A. Engle Trust, 81.26%; C.
Stanley Berry, 6.34%; Marcus B. George,
6.34%. Note: Sale to Gannett Co. pends.
TV Stations (1):
Arkansas: KTHV, Little Rock.

JAMES L. ARNOLD, RECEIVER

7847 Big Sky Dr.
Madison, WI 53719
Phone: 608-833-0047
Represented (legal): Smithwick & Belenduk.
TV Stations (1):
Wisconsin: WMSN-TV, Madison.

ASHLING BROADCAST GROUP INC.

Box 16028
Panama City, FL 32406
Phone: 904-784-0028
Fax: 904-784-1773
Officers:
Elizabeth Wilde Mooney, Pres.
Michael T. Harding, V.P. & Gen. Mgr.
Branch Office:
FDR Station
Box 7086
New York, NY 10150-1909
Phone: 212-752-0708
Ownership: Elizabeth W. Mooney, 30%; Ed-
ward W. Gibbons, 70%.
Represented (legal): Fisher, Wayland, Co-
oper & Leader.
TV Stations (1):
Florida: WPGX, Panama City.

ASOCIACION EVANGELISTICA

CRISTO VIENE INC.
Box 949
Camuy, PR 00627
Phone: 809-898-5120
Fax: 809-898-0529
Officer:
Jose J. Avila, Pres.
Ownership: Tito Apiles, 25%; Jose J. Avila,
25%; Edwin Tavarez, 25%; Vicente Vales,
25%.
Represented (legal): Mitchell, Boyer & Asso-
ciates.
TV Stations (1):
Puerto Rico: WCCV-TV, Arecibo.

ASSOCIATED CHRISTIAN TELEVISION SYSTEM INC.

4520 Parkbreeze Court
Orlando, FL 32808
Phone: 407-297-0155
Officers:
Claud Bowers, Pres. & Chief Exec. Officer
P. B. Howell Jr., V.P.
Freeda Bowers, Secy.-Treas.
Branch Office:
123 Ridgeland Rd.
Tallahassee, FL 32312
Phone: 904-385-1700
Ownership: Non-profit organization.
Represented (legal): Baraff, Koemer, Olender
& Hochberg, P.C.
TV Stations (1):
Florida: WACX, Leesburg-Orlando.
LPTV Stations (2):
Florida: W69AY, Alachua; W17AB, Tallahas-
see.

AUGUSTA FAMILY BROADCASTING INC.

Box 204540
Augusta, GA 30917-4540
Phone: 404-650-5400
Officers:
Howard A. Myrick, Pres.
John D. Pezold, V.P. & Secy.-Treas.
Felix W. Ward Jr., V.P. & Asst. Secy.
Randall L. Rader, V.P. & Asst. Secy.
Ownership: Howard A. Myrick, 1.1%; John
D. Pezold, 98.9%. Pezold owns Columbus
Family Broadcasting Inc., licensee of
WXTX(TV), Columbus, GA.
Represented (legal): Miller & Fields.
TV Stations (1):
Georgia: WFXG, Augusta.

AUSTIN TELEVISION

503 City National Bank Bldg.
Wichita Falls, TX 76301
Phone: 512-835-0042
Officers:
Darrold Cannan Jr., Managing Partner
Steven F. Beard Jr., Gen. Mgr. & Partner
Ray B. McEachem, Station Mgr.
Ownership: Cannan Communications Inc.
(see listing). Note: Sale to Granite Bcstg.
pends.
Represented (legal): Hogan & Hartson.
TV Stations (1):
Texas: KBVO-TV, Austin.

BAHAKEL COMMUNICATIONS LTD.

Box 32488
Charlotte, NC 28232
Phone: 704-372-4434
Fax: 704-335-9904
Officers:
Cy N. Bahakel, Pres.
Buddy Bahakel, Exec. V.P.
Lorraine Lancaster, Sr. V.P.
Jeffrey W. Malickson, V.P. & Gen. Counsel
Beverly Poston, V.P.
Ownership: Cy N. Bahakel.
Represented (legal): Jeffrey W. Malickson.
TV Stations (8):
Alabama: WAKA, Selma-Montgomery.
Illinois: WRSP-TV, Springfield; WCCU, Urba-
na.
Indiana: WBAK-TV, Terre Haute.
Mississippi: WABG-TV, Greenwood-Green-
ville.
North Carolina: WCCB, Charlotte.
South Carolina: WOLO-TV, Columbia.
Tennessee: WBBJ-TV, Jackson.
Radio Stations:
Colorado: KIL0(FM), Colorado Springs.
Iowa: KXEL(AM) & KOKZ(FM), Waterloo-Ce-
dar Rapids.
Mississippi: WABG(AM), Greenwood-
Greenville.

North Carolina: WPET(AM) & WKSJ(FM), Greensboro.
 Tennessee: WDOD-AM-FM, Chattanooga.
 Other Holdings:
 Cable.

BANAM BCSTG. INC.

11th Floor
 333 Hope St.
 Los Angeles, CA 90071
 Phone: 213-345-4878
 Ownership: BankAmerica Corp.
 TV Stations (4):
 Indiana: WTVW, Evansville.
 Louisiana: KARD, West Monroe-Monroe.
 Missouri: KDEB-TV, Springfield.
 Texas: KLBK-TV, Lubbock.

BAYAMON CHRISTIAN NETWORK

Box 50615
 Levittown Station
 Toa Baya, PR 00620
 Phone: 809-795-8181
 Officers:
 Wilfredo Diaz, Pres.
 David Perez, V.P.
 Luciano Rodríguez, Secy.
 Ownership: Wilfredo Diaz, 33.33%; David Perez, 33.33%; Luciano Rodríguez, 33.33%.
 TV Stations (1):
 Puerto Rico: WDWL, Bayamon.

BELIEVER'S BCSTG. CORP.

Box 3112
 Quincy, IL 62301
 Phone: 217-228-1275
 Officers:
 Carl Geisendorfer, Pres.
 Mary Geisendorfer, V.P.
 Harley Smith, Secy.
 Ownership: Non-stock corp.
 TV Stations (1):
 Illinois: WTJR, Quincy.

A. H. BELO CORP.

Communications Center
 Box 655237
 Dallas, TX 75265
 Phone: 214-977-8267
 Officers:
 Robert Decherd, Chmn., Pres. & Chief Exec. Officer
 Ward L. Huey, Vice Chmn. & Pres., Broadcast Division
 Michael D. Perry, Chief Financial Officer
 James Moroney III, V.P., Broadcast Division
 Cathy Creany, V.P. & Gen. Mgr., WFAA-TV
 Marty Haag, V.P., News
 Allan Howard, Pres. & Gen. Mgr., KHOU-TV
 Lee Salzberger, Pres. & Gen. Mgr., WVEC-TV
 Ron Longinotti, V.P. & Gen. Mgr., KOTV
 Jim Saunders, Pres. & Gen. Mgr., KXTV
 Michael Grant, V.P. & Gen. Mgr., Belo Productions, Inc.
 Michael Early, Pres. & Gen. Mgr., WWL-TV
 Ownership: A. H. Belo Corp.
 Represented (legal): Dow, Lohnes & Albertson.
 TV Stations (6):
 California: KXTV, Sacramento-Stockton.
 Louisiana: WWL-TV, New Orleans.
 Oklahoma: KOTV, Tulsa.
 Texas: WFAA-TV, Dallas; KHOU-TV, Houston.
 Virginia: WVEC-TV, Hampton-Norfolk.
 Newspapers:
 Texas: Dallas-Fort Worth Suburban Newspapers, publishers of 7 community newspapers; Dallas Morning News, wholly owned subsidiary of A. H. Belo Corp.
 Publishing:
 Texas Almanac (biennially).

A. RICHARD BENEDEK

No. 23B
 985 5th Ave.
 New York, NY 10021
 Phones: 212-744-2333; 815-987-5350
 Officers:
 K. James Yager, Exec. V.P. & Chief Operating Officer
 Ronald L. Lindwall, Sr. V.P., Finance
 Represented (legal): Covington & Burling.
 TV Stations (8):
 Illinois: WIFR, Freeport-Rockford.
 Kentucky: WBKO, Bowling Green.
 Minnesota: KDLH, Duluth, MN-Superior, WI.
 Mississippi: WTOK-TV, Meridian.
 Missouri: KHQA-TV, Hannibal, MO-Quincy, IL.
 Ohio: WYTV, Youngstown.
 Virgin Islands: WBNB-TV, Charlotte Amalie (CP).
 Virginia: WHSV-TV, Harrisonburg.
 West Virginia: WTAP-TV, Parkersburg, WV-Marietta, OH.

BETTER COMMUNICATIONS INC.

1215 Cole St.
 St. Louis, MO 63106
 Phone: 314-259-5700
 Fax: 314-259-5709
 Officers:
 Barry Baker, Chief Exec. Officer
 Larry D. Marcus, Chief Financial Officer
 Ownership: Barry Baker, 80%; Larry D. Marcus, 20%. Barry Baker owns 5% of WIBV(AM), Belleville, IL.
 Represented (legal): Dow, Lohnes & Albertson; Suelthaus & Kaplan (St. Louis, MO).
 TV Stations (9):
 California: KOVR, Stockton-Sacramento.
 Indiana: WTTV, Bloomington-Indianapolis; WTTK, Kokomo.
 Iowa: KDSM-TV, Des Moines.
 Missouri: KDNL-TV, St. Louis.
 Ohio: WSYX, Columbus.
 South Carolina: WAXA, Anderson; WLOS, Greenville-Spartanburg & Asheville.
 Texas: KABB, San Antonio.
 Radio Stations:
 Missouri: KPNT(FM), Ste. Genevieve.

BHC COMMUNICATIONS INC.

46th Floor
 767 5th Ave.
 New York, NY 10153
 Phone: 212-421-0200
 Fax: 212-935-8462
 Officers:
 Herbert J. Siegel, Pres.
 John C. Siegel, Sr. V.P.
 William D. Siegel, Sr. V.P.
 Brian C. Kelly, Gen. Counsel & Secy.
 Joelen Merkel, V.P. & Treas.
 Ownership: Chris-Craft Industries Inc. (see listing), 95.2%. Chris-Craft is also majority owner of United Television Inc. (see listing).
 TV Stations (1):
 New York: WWOR-TV, New York, NY-Secaucus, NJ.

BIG HORN COMMUNICATIONS INC.

Box 23309
 Billings, MT 59102
 Phone: 406-652-4743
 Officers:
 Thomas Hendrickson, Pres.
 Ray Moser, V.P.
 Martha R. Creath, Secy.
 David Loxtercamp, Treas.
 James R. Michal, Asst. Treas.
 Ownership: Calvin Cafritz, 23.88%; David E. Loxtercamp, 23.78%; Martha R. Creath, 17.85%; Daniel W. Coon Estate, 12.97%; Ronald L. Korn, 8.29%; Alan Swendiman, 1.47%; James R. Michal, 1.19%.

TV Stations (2):

Montana: KSVI, Billings; KYUS-TV, Miles City.
 LPTV Stations (4):
 Montana: K20DY, Belgrade, Manhattan & Three Forks; K25BP, Billings; K66EQ, Colstrip; K19AC, Glasgow.
 Radio Stations:
 Wyoming: KZMQ-AM-FM, Greybull.

BIG SKY BCSTG. L.P.

Box 6125
 Helena, MT 59604
 Phone: 406-443-5050
 Fax: 406-442-5106
 Officers:
 John Radeck, Pres.
 Will Sanders, Chief Financial Officer
 Ownership: Radeck Bcstg. Inc., Gen. Partner, 50%; Kenneth L. Bazzle, Ltd. Partner, 16.6%; Harold E. Gebler, Ltd. Partner, 8.33%; Alma Sanders, Ltd. Partner, 1.67%; Ann Williams, Ltd. Partner, 1.67%; William M. Shaw, Ltd. Partner, 0.83%; remainder undisclosed. RBI ownership: John A. Radeck, Pres. & Chief Exec. Officer, 50%; William H. Sanders, Secy.-Treas., 50%. Bazzle and Sanders have radio interests. J. Radeck, W. Sanders & K. Bazzle are principals of KB Media Inc. (see listing). Sanders has interest in WTBS(TV) Atlanta, GA; WFX(FM) Prattville, AL; KVFX(FM) Wantuca, CA; WZAZ-FM Green Cove Springs & WZAZ(AM) Jacksonville, FL; WTKT-AM-FM Georgetown, KY; KNDD(AM) Chattanooga & WFXS (FM) Soddy-Daisy, TN & Jones Intercable Inc. (see listing).
 Represented (legal): Bryan Cave.
 TV Stations (1):
 Montana: KTVH, Helena.

BLACKSTAR COMMUNICATIONS

Suite 100
 1765 N St. NW
 Washington, DC 20036
 Phone: 202-463-8040
 Officers:
 John E. Oxendine, Chmn.-Pres. & Chief Exec. Officer
 Wesley Williams Jr., Vice Chmn.
 Gina M. Smallwood, Secy.
 Ownership: John E. Oxendine, 75%; Wesley Williams Jr., 18.75%; Victor Brown, 6.25%.
 Represented (legal): Dow, Lohnes & Albertson.
 TV Stations (3):
 Florida: WBSF, Melbourne-Orlando.
 Michigan: WBSX, Ann Arbor.
 Oregon: KBSP-TV, Salem.

BLADE COMMUNICATIONS INC.

541 Superior St.
 Toledo, OH 43660
 Phones: 419-245-6035; 419-866-7265
 Fax: 419-245-6167
 Officers:
 William Block, Chmn.
 Allan Block, Vice Chmn.
 William Block Jr., Pres.
 John R. Block, Exec. V.P.
 Gary J. Blair, V.P.-Treas.
 Fritz Byers, Secy.
 Ownership: William Block & William Block Jr., trustees, 50% jointly; Allan Block; John R. Block & William Block, trustees, 50% jointly.
 Represented (legal): Dow, Lohnes & Albertson.
 TV Stations (4):
 Idaho: KTRV, Nampa-Boise-Caldwell.
 Indiana: WLFI-TV, Lafayette-Kokomo.
 Kentucky: WDRB-TV, Louisville.
 Ohio: WLJO, Lima.

Newspapers:

California: Monterey Peninsula Herald.
 Ohio: Toledo Blade.
 Pennsylvania: Pittsburgh Post-Gazette.
 Other Holdings:
 Cable, mobile television production companies.

BONNEVILLE INTERNATIONAL CORP.

Broadcast House
 55 North 300 West, Box 1160
 Salt Lake City, UT 84110-1160
 Phone: 801-575-7500
 Fax: 801-575-7548
 Officers:
 Rodney H. Brady, Pres. & Chief Exec. Officer
 Bruce T. Reese, Exec. V.P. & Chief Operating Officer
 Kenneth L. Hatch, Sr. V.P.
 Glenn N. Larkin, V.P. & Controller
 Robert Johnson, V.P., Gen. Counsel & Secy.
 Roland A. Radack, Treas.
 Ownership: Deseret Management Corp., owned by the Corp. of the President of the Church of Jesus Christ of Latter-day Saints.
 Represented (legal): Wilkinson, Barker, Knauer & Quinn.
 TV Stations (2):
 Utah: KSL-TV, Salt Lake City.
 Washington: KIRO-TV, Seattle.
 Radio Stations:
 Arizona: KIDR(AM) & KPSN(FM), Phoenix.
 California: KBIG(FM), Los Angeles, KOIT-AM-FM, San Francisco.
 Illinois: WTMX(FM), Skokie/Chicago.
 Missouri: KCMO-AM-FM, KMBZ(AM) & KLTH(FM), Kansas City.
 New York: WMXV(FM), New York.
 Texas: KZPS(FM), Dallas.
 Utah: KSL(AM), Salt Lake City.
 Washington: KIRO-AM-FM, Seattle.
 Newspapers:
 Utah: The Deseret News, Salt Lake City (operated by Deseret News Publishing).
 Other Holdings:
 Production: Third Ave. Productions (Seattle), Video West (Salt Lake City).
 Service company: Bonneville Communications (Salt Lake City) provides advertising agency services, Bonneville Entertainment Co. (Los Angeles), Media/Paymaster Plus Corp. (Salt Lake City) provides payroll and signatory services.

BOSTON CELTICS COMMUNICATIONS L.P.

151 Merrimac St.
 Boston, MA 02114-4720
 Phone: 617-523-6050
 Ownership: Boston Celtics Communications, Gen. Partner, 99%; Celtics Communications Inc., Ltd. Partner, 1%. CCI ownership: Don F. Gaston, Co.-Chmn., 52.25%; Alan R. Dupree Jr., Co-Chmn., 27.8%; Alan H. Cohen, Dir., 20%; Thomas Bartlett Jr., Dir.-V.P.-Treas.-Secy.; Joseph G. DiLorenzo, Asst. Treas.
 TV Stations (1):
 Massachusetts: WFXT, Boston.

BOSTON UNIVERSITY COMMUNICATIONS INC.

881 Commonwealth Ave.
 Boston, MA 02215
 Phone: 617-353-2290
 Officers:
 Kenneth G. Condon, V.P. & Dir.
 Jon Westling, Dir.
 Joseph P. Mercurio, Dir.
 Conrad Bellevue, Treas.
 Stephen A. Williams, Clerk

TV Station Owners

Ownership: 520 Commonwealth Avenue
Real Estate Corp. FCAREC ownership:
Trustees of Boston University.
TV Stations (1):
Massachusetts: WABU, Boston.
Radio Stations:
Massachusetts: WBUR(FM), Boston.

BOWERS NETWORK INC.
4520 Park Breeze Court
Orlando, FL 32808
Phone: 407-297-0155
Officers:
Claud W. Bowers, Chmn.-Pres.
Freeda E. Bowers, Secy.-Treas.
Ownership: Non-profit corp. Claud & Freeda
Bowers are officers of Associated Christian
Television System Inc. (see listing),
owner of WACX(TV) Leesburg-Orlando,
FL.
TV Stations (1):
Florida: WFGX, Fort Walton Beach.

BRECHNER MANAGEMENT CO.
Box 531103
Orlando, FL 32853
Phone: 407-423-4431
Fax: 407-843-0704
Officers:
Marion B. Brechner, Pres.
Berl Brechner, V.P.-Treas.
Represented (legal): Cohn & Marks.
TV Stations (2):
Kansas: KTKA-TV, Topeka.
Maryland: WMDT, Salisbury.
LPTV Stations (3):
Delaware: W27AJ, Dover.
Kansas: K39BR, Junction City; K58CX, Law-
rence.
Radio Stations:
Ohio: WKFI(AM) & WSWO(FM), Wilmington.
Other Holdings:
Outdoor advertising: Great Outdoor Advertis-
ing Inc., Wilmington, OH.

**BRIDGEWAYS COMMUNICATIONS
CORP.**
274 Riverside Ave.
Westport, CT 06880
Officers:
Laurel F. Vlock, Pres.
M. Jean Cherry, V.P.
Geraldine Johnson, V.P.
Ownership: Laurel F. Vlock, 2.5%; M. Jean
Cherry, 2.5%; Geraldine Johnson, 2.5%; 3
others with 5% each; 5 others with 2.5%
each. Note: Sale to ValueVision Interna-
tional pending.
TV Stations (1):
Connecticut: WHAI-TV, Bridgeport.

BRISSETTE BROADCASTING CORP.
Suite 121
1515 S. Federal Hwy.
Boca Raton, FL 33432
Phone: 407-395-0494
Officers:
Paul Brissette, Chmn. & Chief Exec. Officer
Linda Murphy, V.P. & Chief Financial Officer
Ownership: Paul A. Brissette.
Represented (legal): Wyrick, Robbins, Yates
& Ponton.
TV Stations (8):
Illinois: WHOI, Peoria.
Massachusetts: WWLP, Springfield.
Michigan: WILX-TV, Lansing-Onondaga.
Texas: KOSA-TV, Odessa; KAUZ-TV, Wichita
Falls.
West Virginia: WTRF-TV, Wheeling.
Wisconsin: WMTV, Madison; WSAW-TV,
Wausau.
TV Translators:
Texas: K10HH, Big Spring.
Wisconsin: W57AR, Sawyer & Vilas County.

BROAD STREET TELEVISION L.P.
805 Brady St.
Davenport, IA 52803
Phone: 319-383-7000
Officers:
Richard Geismar, Chief Exec. Officer
Fred Walker, Chief Operating Officer
Cathie Whiteside, Chief Financial Officer
Ownership: Broad Street Acquisitions Corp.,
Gen. Partner, 25.2%; Prudential Insurance
Co. of America, Ltd. Partner, 74.8%. BSCA
ownership: Richard L. Geismar, Chmn. &
Chief Exec. Officer-Treas., 30%; Fred E.
Walker, Pres. & Chief Operating Officer,
30%; Peter F. McSpadden, V.P., 9%.
Geismar has interest in WWFX(FM) Bel-
fast, ME & WICE(AM) Pawtucket, RI.
Represented (legal): Dow, Lohnes & Albert-
son.
TV Stations (1):
Iowa: KWQC-TV, Davenport.

BROADCAST CORP. OF GEORGIA
2700 Northeast Expressway
Bldg. A
Atlanta, GA 30345
Phone: 404-325-6929
Fax: 404-633-4567
Officers:
David J. Harris, Pres. & Treas.
Prentiss Q. Yancey Jr., Exec. V.P.
Vance L. Eckersley, V.P. & Gen. Mgr.
Ownership: David J. Harris, Prentiss Q.
Yancey, Harry L. Hickson, Vance L.
Eckersley, E. Bruce Phillips & DeSales
Harrison. Note: Sale to CBS pending.
Represented (legal): Ginsburg, Feldman &
Bress, Chartered.
TV Stations (1):
Georgia: WVEU, Atlanta.

**BRUNSON BROADCASTING CO. OF
NEW JERSEY INC.**
3900 Main St.
Philadelphia, PA 19127
Phone: 215-930-0482
Fax: 215-930-0496
Officers:
Dorothy E. Brunson, Pres.
Clyde Porter, V.P.
Gregory Walls, Chief Financial Officer
Naomi Porter, Secy.-Treas.
Ownership: Brunson Communications Inc.,
81%.
Represented (legal): Jones, Waldo, Holbrook
& McDonough, P.C.
TV Stations (1):
Pennsylvania: WGTW, Philadelphia, PA-Bur-
lington, NJ.

BSP BCSTG.
3800 Call Field Rd.
Wichita Falls, TX 76308
Phone: 817-691-1808
Fax: 817-696-5766
Officers:
F. Lanham Lyne Jr., Chmn. & Chief Exec.
Officer
Pete D'Acosta, Pres. & Gen. Mgr.
Charles R. Hart, Treas.
Ownership: Epic Bcstg. Corp., 75%; Peter
D'Acosta, 20%; Charles R. Hart, 5%. EBC
ownership: F. Lanham Lyne Jr., 100%.
D'Acosta, Epic Bcstg. & Hart have interest
in KCIT Acquisition Co. (see listing).
TV Stations (1):
Texas: KJTL, Wichita Falls.
LPTV Stations (2):
Oklahoma: K53DS, Lawton.
Texas: K35BD, Wichita Falls.

BUFFALO BROADCASTING CO. INC.
2077 Elmwood Ave.
Buffalo, NY 14207

Phone: 716-874-4410
Ownership: King World Productions Inc.
Roger King, Chmn., 8.78%; Michael King,
Pres., 8.78%; Diana King, V.P.-Secy.,
8.78%; Richard King, 8.78%; remainder
publicly held.
TV Stations (1):
New York: WIVB-TV, Buffalo.

BURLINGTON BCSTG. CO. LTD.
200 Jefferson St.
Box 982
Burlington, IA 52601
Phone: 319-752-0026
Officers:
Steve S. Hoth, Chmn.
Chuck Olsen, Mktg. Dir.
Ownership: Steven S. Hoth, 80%. Hoth is
chief exec. officer of Burlington Cablevi-
sion Inc. (see MDS & MMDS Ownership).
TV Stations (1):
Iowa: KJMH, Burlington.
MDS Systems:
Iowa: WKR62, Burlington.

BURNHAM BROADCASTING CO.
Suite 1200
980 N. Michigan Ave.
Chicago, IL 60611
Phone: 312-787-9800
Fax: 312-787-3964
Officers:
Peter Blaise Desnoes, Managing Gen. Part-
ner
Tyler W. Sheffield, Chief Financial Officer
Ownership: Peter B. Desnoes, Gen. Partner,
4.75%; Lawrence Beck, Ltd. Partner,
8.48%; Dean Buntrock, Ltd. Partner,
8.48%; Peer Pederson, Ltd. Partner,
8.48%; Leonard Ring, Ltd. Partner, 8.48%;
Howard C. Warren, Ltd. Partner, 8.48%;
Alloy Consolidated Industries, Ltd. Partner,
0.88%; Frank Magid, Ltd. Partner, 2.16%;
David Meltzer, Ltd. Partner, 2.13%; BBC
Investors, 44.88%; BBC Special Investors,
1.32%; other Limited Partners, 1.5%.
Represented (legal): Fisher, Wayland, Co-
oper & Leader.
TV Stations (7):
Alabama: WALA-TV, Mobile.
California: KBAK-TV, Bakersfield.
Hawaii: KHAW-TV, Hilo; KHON-TV, Honolu-
lu; KAI-TV, Wailuku.
Louisiana: WVUE, New Orleans.
Wisconsin: WLUK-TV, Green Bay.

BUSSE BROADCASTING CORP.
590 W. Maple St.
Kalamazoo, MI 49008
Phone: 616-388-8019
Fax: 616-388-6089
Officers:
Lawrence A. Busse, Pres.
David Comisar, V.P., Broadcast Services
James C. Ryan, V.P., Finance
James Steffey, V.P., Engineering
Ownership: Gillett Family Trust, 99.01%;
Lawrence A. Busse, 0.99%. The Gillett
Family Trust is for the benefit of George N.
Gillett Jr.'s descendants. Busse represents
100% of the voting stock. Lawrence A.
Busse has interest in WAYY(AM), Chippe-
wa Falls & WAXX(FM), Eau Claire, WI.
Represented (legal): Pepper & Corazzini.
TV Stations (4):
Michigan: WWMT, Grand Rapids-Kalama-
zoo-Battle Creek.
Nebraska: KGIN, Grand Island; KOLN, Lin-
coln.
Wisconsin: WEAU-TV, Eau Claire.

**CALIFORNIA-OREGON BROAD-
CASTING INC.**
Box 5M
125 S. Fir St.

Medford, OR 97501
Phone: 503-779-5555
Fax: 503-779-1151
Officers:
Patricia C. Smullin, Pres.
Carol Anne Smullin Brown, V.P. & Secy.
William B. Smullin, Founder
Doreeta Domke, V.P.
Ownership: Patricia C. Smullin, 50%; Carol
Anne Smullin Brown, 50%.
Represented (legal): Reed, Smith, Shaw &
McClay.
TV Stations (7):
California: KAEF, Arcata-Eureka; KFWU, Fort
Bragg; KRCR-TV, Redding-Chico.
Oregon: KEVU, Eugene; KOTI, Klamath Falls;
KOB1, Medford; 50% of KPIC, Roseburg.
Other Holdings:
Cable, LPTV, TV Translators.

CANNAN COMMUNICATIONS INC.
Box 1224
Wichita Falls, TX 76307
Phone: 817-322-3252
Officers:
Darold A. Cannan Jr., Pres.-Treas.
William M. Dunaway, V.P. & Gen. Mgr.
Parker Cannan, V.P. & Station Mgr.
Francis Tillery, Business Mgr.
Ownership: Darold A. Cannan Jr., 75%; W.
W. Hamilton, 15%; Dale Prothro, 5%; Joe
N. Sherrill Jr., 5%.
Represented (legal): Hogan & Hartson.
TV Stations (1):
Texas: KAMR-TV, Amarillo.
LPTV Stations (1):
New Mexico: K45BF, Clovis.
Other Holdings:
Broadcast holdings: Controlling interest in
Austin Television (see listing).

CANNELL COMMUNICATIONS L.P.
Suite 975
400 Perimeter Center Terrace
Atlanta, GA 30346
Phone: 404-395-1004
Fax: 404-395-1007
Officers:
William A. Schwartz, Chief Exec. Officer
Douglas R. Lowe, Chief Financial Officer
Ownership: Saratoga II TV Corp., Gen. Part-
ner, 65.4%; Stephen A. Cannell, Gen. &
Ltd. Partner, 28.8%; William A. Schwartz,
Ltd. Partner, 5.8%.
Represented (legal): Dow, Lohnes & Albert-
son.
TV Stations (3):
Ohio: WUAB, Lorain-Cleveland.
South Carolina: WHNS, Greenville-Spartan-
burg & Asheville.
Washington: KPDX, Vancouver.
LPTV Stations (6):
Oregon: K53EJ, Baker; K39DU, Bend;
K20EH, Hood River; K23DB, La Grande;
K16CB, Portland.
Washington: K68DZ, Longview & Rainier.
LPTV Permits (3):
Oregon: K44DY, Pendleton; K28EC, Rural
Umatilla County; K51EH, The Dalles.

CANTON 67
1110 Fleetwood Dr.
Lookout Mountain, GA 30750
Officers:
Jonathan F. Kent, Pres.
David J. Kent, Secy.
Ownership: Morton J. Kent, Chmn.
TV Stations (1):
Ohio: WOAC, Canton.

CAPITAL CITIES/ABC INC.
77 W. 66th St.
New York, NY 10023
Phone: 212-456-7777

Officers:
 Thomas S. Murphy, Chmn. & Chief Exec. Officer
 John B. Fairchild, Exec. V.P.
 Robert A. Iger, Exec. V.P. & Pres., ABC Television Network Group
 Ronald J. Doerfler, Sr. V.P. & Chief Financial Officer
 Michael P. Mallardi, Sr. V.P. & Pres., Capital Cities/ABC Broadcast Group
 Phillip J. Meek, Sr. V.P. & Pres., Capital Cities/ABC Publishing
 Stephen A. Welswasser, Sr. V.P. & Pres., Capital Cities/ABC Multimedia Group
 David Westin, Sr. V.P. & Gen. Counsel
TV Stations (8):
 California: KFSN-TV, Fresno; KABC-TV, Los Angeles; KGO-TV, San Francisco.
 Illinois: WLS-TV, Chicago.
 New York: WABC-TV, New York.
 North Carolina: WTVD, Durham-Raleigh-Fayetteville.
 Pennsylvania: WPVI-TV, Philadelphia.
 Texas: KTRK-TV, Houston.
MMDS Systems:
 Tennessee: WHT720, Knoxville (CL).
Radio Stations:
 California: KABC(AM) & KLDS(FM), Los Angeles; KGO(AM), San Francisco.
 District of Columbia: WMAL(AM) & WRGX(FM), Washington.
 Georgia: WKHX-AM-FM, Atlanta, WYAY(FM) Gainesville.
 Illinois: WLS-AM-FM, Chicago.
 Michigan: WJR(AM) & WHYT(FM), Detroit.
 Minnesota: KQRS-AM-FM & KEGE(FM), Minneapolis-St. Paul.
 New York: WABC(AM) & WPLJ(FM), New York.
 Texas: WBAP(AM) & KSCS(FM), Fort Worth-Dallas.
Other Holdings:
 Newspapers.
 Book publishing: Diversified Publishing Group.
 Retail operation: Fairchild Fashion & Merchandising Group.
 Finance service: Finance Services & Medical Group.
 Satellite programming: 80% of ESPN, 33% of Lifetime, 38% of Arts & Entertainment.
 Fairchild Publications: Book & magazine publishing.

CAPITAL COMMUNICATIONS CO. INC.

17 Kraft Ave.
 Bronxville, NY 10708
 Phone: 914-793-3400
Officers:
 Philip J. Lombardo, Pres.
 Colleen Roach, Chief Financial Officer
Ownership: Lombardo Communications II Inc., 51%; Lynch Entertainment Corp. II, 49%. LCI Inc. ownership: Philip J. Lombardo, Pres.-Treas., 100%. LECII ownership: Lynch Corp. (publicly held), 100%. For Lombardo's other interests, see Citadel Communications Co. Ltd.
TV Stations (1):
 Iowa: WOI-TV, Ames-Des Moines.

CAPITOL BROADCASTING CO. INC.

711 Hillsborough St.
 Raleigh, NC 27603
 Phones: 919-890-6000; 919-821-8500
 Fax: 919-890-6095
Officers:
 James F. Goodman, Pres. & Chief Exec. Officer
 John M. Brennan, Sr. V.P., Finance & Treas.
 W. Ben Waters, V.P., Administration
 Frederick R. Barber, V.P., Television
 Robert J. Lind, V.P., Radio Group
 Wilbur Brann, Corp. Dir., Engineering

Louise S. Stephenson, Secy.
Ownership: James F. Goodman, 65.56%; Raymond F. Goodman III, 31.13%; Frank U. Fletcher, 2.32%; others with less than 1% each.
Represented (legal): Fletcher, Heald & Hildreth.
TV Stations (2):
 North Carolina: WJZY, Belmont-Charlotte; WRAL-TV, Raleigh-Durham.
Radio Stations:
 Maryland: WWMX(FM) & WSSF(FM), Baltimore.
 North Carolina: WRAL-FM, Raleigh.
Other Holdings:
 Capitol Information Services Inc., Capitol Satellite & Communications Systems Inc., Microspace Communications Corp.

CARO BCSTG. LTD.

308-A S. Elm St.
 Greensboro, NC 27401
 Phone: 919-378-0533
Ownership: Lee D. Andrews, Gen. Partner, 40%; Elise Davis-McFarland, Gen. Partner, 20%; David H. Wagner, Ltd. Partner, 40%.
TV Stations (1):
 South Carolina: WCTP, Charleston.

CAROLINA CHRISTIAN BROADCASTING CO.

Box 1616
 Greenville, SC 29602
 Phone: 803-244-1616
 Fax: 803-292-8481
Officers:
 James H. Thompson, Pres. & Gen. Mgr.
 Norvin C. Duncan, Asst. to Pres.
Ownership: James H. Thompson, 92%; remainder unissued.
Represented (legal): Fisher, Wayland, Cooper & Leader.
TV Stations (2):
 South Carolina: WGGS-TV, Greenville; WGSE, Myrtle Beach.
LPTV Permittees (1):
 South Carolina: W50BR, Florence.
TV Translators:
 North Carolina: W25BU, Asheville; W31AZ, Hendersonville.

CATHEDRAL OF FAITH

2315 Canoas Garden Ave.
 San Jose, CA 95125
 Phone: 408-264-6565
Officers:
 Roy K. Foreman, Pres.
 Kenneth R. Foreman, V.P.
 Kurt J. Foreman, Chief Financial Officer
 Shirley M. Foreman, Secy.-Treas.
Ownership: Non-stock, non-profit corp.
TV Stations (1):
 California: KLXV-TV, San Jose.

CBS INC.

51 W. 52nd St.
 New York, NY 10019
 Phone: 212-975-4321
 Fax: 212-975-3285
Officers:
 Laurence A. Tisch, Chmn., Pres. & Chief Exec. Officer
CBS Broadcast Group:
 Howard Stringer, Pres.
 Peter Lund, Exec. V.P. & Pres., Mktg.
 Neal Pilson, Pres., CBS Sports Division
 Nancy C. Widmann, Pres., CBS Radio Division
Eric Ober, Pres., CBS News Division
Anthony C. Malara, Pres., CBS Affiliate Relations Division
James A. Warner, Pres., CBS Enterprises Division
Jeff Sagansky, Pres., CBS Entertainment

Johnathan Rodgers, Pres., CBS Television Stations
 David F. Poltrac, Sr. V.P., Planning & Research
 George F. Schweitzer, Sr. V.P., Mktg. and Communications
 Jay Gold, V.P., Finance
Branch Office:
 1634 Eye St. NW
 Suite 1000
 Washington, DC 20006
 Phone: 202-457-4500
 Martin Franks, V.P.
Ownership: Loews Inc., 22.5%; remainder publicly held.
TV Stations (10):
 California: KCBS-TV, Los Angeles.
 Florida: WCIX, Miami.
 Illinois: WBBM-TV, Chicago.
 Michigan: WJMN-TV, Escanaba.
 Minnesota: KCCO-TV, Alexandria; WCCO-TV, Minneapolis-St. Paul; KCCW-TV, Walker.
 New York: WCBS-TV, New York.
 Pennsylvania: WCAU-TV, Philadelphia.
 Wisconsin: WFRV-TV, Green Bay.
MMDS Systems:
 Minnesota: WHT677, Minneapolis.
Radio Stations:
 California: KNX(AM) & KCBS-FM, Los Angeles; KCBS(AM) & KRQR-FM, San Francisco.
 District of Columbia: WLTT(FM), Washington.
 Illinois: WBBM-AM-FM, Chicago.
 Massachusetts: WODS(FM), Boston.
 Michigan: WWJ(AM) & WJOL(FM), Detroit.
 Minnesota: WCCO(AM) & WLTE(FM), Minneapolis.
 Missouri: KMOX(AM) & KLOU(FM), St. Louis.
 New York: WCBS-AM-FM, New York.
 Pennsylvania: WGMP(AM) & WOGL-FM, Philadelphia.
 Texas: KTXQ(FM), Dallas-Fort Worth; KLTR(FM), Houston.
Other Holdings:
 Midwest Sports Channel.

CELLULAR PHONE CENTERS INC.

844 N. 4th St.
 Philadelphia, PA 19123
 Phone: 215-574-0104
Ownership: David W. Allen, Pres.-Secy., 50%; Harry R. Jenny Jr., V.P.-Treas., 50%.
TV Stations (1):
 New Jersey: WWAC-TV, Atlantic City.

CENTENNIAL COMMUNICATIONS INC.

1318 Spratley St.
 Portsmouth, VA 23704
 Phone: 804-393-2501
Officers:
 Raymond B. Bottom Jr., Chmn. & Chief Exec. Officer
 W. Howard Jemigan Jr., Pres. & Chief Operating Officer
 Ernest T. Harris, Sr. V.P., Sales
 L. R. Baker, V.P., Finance
 Robert L. Freeman Jr., Secy.

Branch Office:
 753 Thimble Shoals Blvd.
 Suite 1-B
 Newport News, VA 23606
 Phone: 804-873-2727
Ownership: Raymond B. Bottom Jr., 68.61%; Robert L. Freeman, 10.53%; W. Howard Jemigan Jr., 3.26%; Ernest T. Harris, 2.06%; Robert L. Freeman Jr., 5.26%; Dorothy Duffy, 1.58%.
TV Stations (1):
 Virginia: WGNT, Portsmouth-Norfolk-Newport News.

CHAMBERS COMMUNICATIONS CORP.

Box 7009
 2225 Coburg Rd.
 Eugene, OR 97401
 Phone: 503-485-5611
Officers:
 Carolyn S. Chambers, Pres.
 Scott Chambers, Exec. V.P. & Chief Operating Officer
 Sylvia Sycamore, Sr. V.P., Policy, Planning & Administration
 John C. Ohm, Secy.
Ownership: Carolyn S. Chambers.
Represented (legal): Arnold, Gallagher, Sadtack, Percell & Roberts.
TV Stations (3):
 Oregon: KEZI, Eugene; KDKF, Klamath Falls; KDRV, Medford.
Other Holdings:
 Cable, LPTV.

CHANNEL 2 BROADCASTING CO.

1802 136th Place NE
 Bellevue, WA 98005
 Phone: 206-562-7997
 Fax: 206-562-4785
Officers:
 Jessica L. Longston, Chmn. & Chief Exec. Officer
 Alvin D. Bramstedt Jr., Chief Operating Officer
 Greg D. Zaser, Chief Financial Officer
Ownership: Zaser & Longston Inc. ZLI ownership: Jessica L. Longston, 45.73%; Cora V. Zaser, 24.25%; Kathleen A. Zaser, 7.7%; Victorene Z. Edson, 7.7%; Greg D. Zaser, 7.77%; Charles T. Brownlow, 0.47%; Kathleen Ward, 1.94%. Longston, Zaser, Edson, Brownlow & Ward own KSDN(AM) & KDRM(FM), Moses Lake, WA. Langston owns Othello Outlook (Othello, WA newspaper) and Columbia Basin Farmer (Othello, WA magazine).
Represented (legal): Fisher, Wayland, Cooper & Leader.
TV Stations (1):
 Alaska: KTUU-TV, Anchorage.

CHANNEL 6 INC.

Box 6103
 17 S. 3rd St.
 Temple, TX 76503-6103
 Phone: 817-773-1633
Officers:
 Ansey Sue Maybom, Pres.
 Daniel C. Lesmeister, V.P.
Ownership: Ansey Sue Maybom.
TV Stations (1):
 Texas: KCEN-TV, Temple-Waco.
Newspapers:
 Texas: Temple Daily Telegram, Killeen Herald.

CHANNEL 17 ASSOCIATES LTD.

Box 031710
 Tuscaloosa, AL 35403-5710
 Phone: 205-345-1117
 Fax: 205-345-1173
Officer:
 David R. DuBose, Pres.
Branch Office:
 5455 Jug Factory Rd.
 Tuscaloosa, AL 35403
 Phone: 205-345-1117
 Fax: 205-345-1173
Ownership: Channel 17 of Tuscaloosa Inc., Gen. Partner; David R. DuBose, 68.8%; Richard G. Brennan, 11.9%; Karen C. Brennan, 10%.
TV Stations (1):
 Alabama: WDBB, Tuscaloosa.
LPTV Permittees (1):
 Alabama: W25BZ, Tuscaloosa.

TV Station Owners

CHANNEL 32 INC.
1180 S.W. Zivney Lane
Lake Oswego, OR 97034
Phone: 503-638-4839
TV Stations (1):
Oregon: KEBN, Salem.

CHANNEL 33 INC.
3840 S. Jones Blvd.
Las Vegas, NV 89103
Phone: 702-873-0033
Fax: 702-873-6192
Officers:
Daniel Koker, Chief Exec. Officer
Mary F. Koker, Chief Financial Officer
Ownership: Dan Koker, 25.5%; Mary F. Koker, 25.5%; Kimberly D. Koker, 17%; Daniel Koker II, 17%; Lawrence G. DePaulis, 15%.
TV Stations (1):
Nevada: KFBT, Las Vegas.

CHANNEL 41 INC.
Box 1616
Battle Creek, MI 49106
Phone: 616-968-9341
Fax: 616-966-6837
Officers:
William J. Lawrence, Chmn.
John W. Lawrence, Pres. & Chief Exec. Officer
John Garrod, V.P.
Denny Monroe, Chief Financial Officer
Ownership: John W. Lawrence, 59%; William J. Lawrence Jr., 39%; Dr. H. Lewis Batts Jr., 2%.
TV Stations (1):
Michigan: WOTV, Battle Creek-Grand Rapids-Kalamazoo.

CHESAPEAKE BAY HOLDING CO. INC.
8 Sail Court
Portsmouth, VA 23703
Phone: 804-483-2993
Officers:
Richard J. Davis, Pres.
Aubrey E. Loving Jr., Secy.
Ownership: Richard J. Davis.
TV Stations (2):
Tennessee: WMTU, Jackson; WLMT, Memphis.

CHRIS-CRAFT INDUSTRIES INC.
600 Madison Ave.
New York, NY 10022
Phone: 212-421-0200
Officers:
Herbert J. Siegel, Chmn. & Pres.
Evan Thompson, Pres., Broadcast Div.
William Frank, Exec. V.P.
John Siegel, Sr. V.P.
Represented (legal): Hogan & Hartson.
TV Stations (2):
California: KGOP, Los Angeles.
Oregon: KPVT, Portland.
Other Holdings:
See listings for BHC Communications Inc. & United Television Inc.

CHRISTEL BROADCASTING INC.
4120 E. Parham
Richmond, VA 23228
Phone: 804-672-6565
Officer:
Jim Campana, Pres.
Represented (legal): May & Dunne, Chartered.
TV Stations (1):
Virginia: WAWB, Ashland.

CHRISTIAN COMMUNICATIONS CENTER INC.
775 Pike St.
Clarksburg, WV 26301
Phone: 304-623-5782
Officers:
Arthur Armstrong, Pres.
Luclen Sammons Jr., V.P.
Jack L. Kincaid, Secy.
Represented (legal): Gammon & Grange.
TV Stations (1):
West Virginia: WLYJ, Clarksburg.

CHRISTIAN COMMUNICATIONS OF CHICAGOLAND INC.
38 S. Peoria
Chicago, IL 60607
Phone: 312-433-3838
Fax: 312-433-3839
Officers:
Jerry K. Rose, Chmn. & Chief Exec. Officer
Jim Nichols, Chief Financial Officer
Ownership: Non-profit corp.
Represented (legal): Fisher, Wayland, Cooper & Leader.
TV Stations (1):
Illinois: WCFC-TV, Chicago.
LPTV Stations (2):
Illinois: WS1AF, La Salle/Oglesby; W68BR, Rockford.

CHRISTIAN FAITH BROADCAST INC.
Box 247
3809 Maple Ave.
Castalia, OH 44824
Phone: 419-684-5311
Fax: 419-684-5378
Officers:
Shelby Gilliam, Pres.
Debra Yost, Secy.
Ownership: Non-stock corp.
Represented (legal): May & Dunne, Chartered.
TV Stations (2):
Michigan: WLLA, Kalamazoo.
Ohio: WGGN-TV, Sandusky.
Radio Stations:
Ohio: WGGN(FM), Castalia.

CHRISTIAN TELEVISION NETWORK
Box 6922
Clearwater, FL 34618
Phone: 813-535-5622
Fax: 813-531-2497
Officers:
Robert R. D'Andrea, Pres.
Don MacAllister, V.P.
Wayne Wetzel, Secy.-Treas.
Neville Chankersingh, Chief Financial Officer
Robert T. Kennedy, V.P., Affiliate Relations
Cardin A. Hesselton, Network Dir., Programming & Sales
Carl Berger, Engineering Dir.
Ownership: Non-profit, non-stock corp.
Represented (legal): Gammon & Grange.
TV Stations (7):
Alabama: WSWS, Opelika-Auburn.
Florida: WCLF, Clearwater; WTGL-TV, Cocoa; WFGC, Palm Beach; WHBR, Pensacola.
North Carolina: WEJC, Lexington.
Tennessee: WHTN, Murfreesboro-Nashville.

CHRISTIAN TELEVISION OF OHIO INC.
10077 Jacksontown Rd.
Box 770
Thomville, OH 43076
Phone: 614-833-0771
Fax: 614-323-3242
Officers:
William Jasper, Chmn.
Betty J. Stanley, Pres.
Lillian Davis, Secy.

Galon Rodabaugh, Treas.
Represented (legal): Baraff, Koerner, Olender & Hochberg.
TV Stations (1):
Ohio: WSFJ, Newark.

CHRONICLE BROADCASTING CO.
1001 Van Ness Ave.
San Francisco, CA 94109
Phone: 415-441-4444
Fax: 415-561-8069
Officers:
Amy S. McCombs, Pres. & Gen. Mgr., KRON-TV
Laura Riemann, V.P., Finance & Administration
Branch Office:
400 N. Capitol St. NW
Suite 325
Washington, DC 20001
Phone: 202-347-2700
Ownership: Chronicle Publishing Co. Chronicle Publishing publishes the San Francisco Chronicle (CA), the Bloomington Panatograph (IL), the Worcester Telegram (MA) and the Worcester Evening Gazette (MA) newspapers.
Represented (legal): Fletcher, Heald & Hildreth.
TV Stations (5):
California: KRON-TV, San Francisco.
Kansas: KLBV, Colby; KUPK-TV, Garden City; KAKE-TV, Wichita.
Nebraska: WQWT, Omaha.
Cable Holdings:
Western Communications Inc. (see listing).

CITADEL COMMUNICATIONS CO. LTD.
17 Kraft Ave.
Bronxville, NY 10708
Phone: 914-793-3400
Fax: 914-793-3693
Officers:
Philip J. Lombardo, Pres. & Managing Gen. Partner
Colleen Roach, V.P., Chief Financial Officer
Ownership: Philip J. Lombardo, controlling interest. Lombardo also has controlling interest in Capital Communications Co. Inc. (see listing).
Represented (legal): Latham & Watkins.
TV Stations (5):
Illinois: WHBF-TV, Rock Island.
Iowa: KCAU-TV, Sioux City.
Nebraska: KCAN, Albion.
New York: WMGC-TV, Binghamton.
Vermont: WVNY, Burlington, VT-Plattsburgh, NY.

CITICASTERS INC.
One E. 4th St.
Suite 600
Cincinnati, OH 45202-3713
Phones: 513-562-8000; 513-562-8021
Fax: 513-721-8413
Officers:
John P. Zanotti, Pres. & Chief Operating Officer
Gregory C. Thomas, Sr. V.P., Finance & Chief Financial Officer
Samuel J. Simon, Sr. V.P., Gen. Counsel & Secy.
Anita Wallgren, V.P. & Assoc. Gen. Counsel
Suzanne J. Cook, V.P., Human Resources
Ownership: Citicasters Inc.
TV Stations (2):
Florida: WTSP, St. Petersburg-Tampa.
Ohio: WKRC-TV, Cincinnati.
Radio Stations:
Arizona: KOPA(AM) & KSLX(FM), Scottsdale.
California: KSEG(FM) & KRXQ(FM), Sacramento.

Florida: WXTB(FM), Clearwater.
Georgia: WKLS(FM), Atlanta.
Missouri: WDAF(AM) & KYYS(FM), Kansas City.
Ohio: WKRC(FM) & WWNK(FM) Cincinnati; WTVN(AM) & WLWQ(FM), Columbus.
Oregon: KEX(AM) & KKRZ(FM), Portland.

CIVIC COMMUNICATIONS CORP.
214 4th St.
Clarksdale, MS 38164
Phone: 601-948-3333
Fax: 601-960-4435
Officers:
Aaron E. Henry, Chmn.
Frank E. Melton, Pres. & Chief Exec. Officer
William Cole, Secy.
Ownership: Aaron E. Henry, 50%; Frank Melton, 18.4%; William Cole, 1.47%.
Represented (legal): Blair, Joyce & Silva.
TV Stations (3):
Mississippi: WLBT-TV, Jackson.
Texas: KTRT, Lufkin-Nacogdoches; KLTU, Tyler-Longview.

DONALD E. CLARK
4344 Laura St.
Charlotte Harbor, FL 33980
Phones: 813-743-4101; 304-472-8648
Fax: 304-472-8649
TV Stations (3):
Wisconsin: WEUX, Chippewa Falls; WGBA, Green Bay; WLAX, La Crosse.

CLEAR CHANNEL TELEVISION INC.
Box 659512
San Antonio, TX 78265-9512
Phone: 512-822-2828
Officers:
J. Daniel Sullivan, Pres. & Chief Operating Officer
L. Lowry Mays, Chief Exec. Officer
Mark Mays, Sr. V.P., Operations
Herbert W. Hill Jr., V.P.
Hal Capron, V.P.
David D'Antuono, V.P.
Donald C. McGraw, V.P.
William A. Riordan, V.P.
Randall Mays, V.P. & Treas.
Kenneth E. Wyker, Secy.
Ownership: Clear Channel Communications Inc. CCCI ownership: L. Lowry Mays, de facto controlling stockholder.
Represented (legal): Cohn & Marks.
TV Stations (9):
Alabama: WPML, Mobile.
Arizona: KTTU-TV, Tucson.
Arkansas: KLRT, Little Rock.
Florida: WAWS-TV, Jacksonville.
Kansas: KAAS-TV, Salina; KSAS-TV, Wichita.
Minnesota: KITT-TV, Minneapolis-St. Paul.
Oklahoma: KOKI-TV, Tulsa.
Tennessee: WPTY-TV, Memphis.
LPTV Stations (1):
Kansas: K14HK, Great Bend.
Radio Stations:
Connecticut: WELI(AM) & WKCI(FM), New Haven.
Florida: WAXY(FM), Miami-Fort Lauderdale; WRBQ-AM-FM, Tampa.
Kansas: KOAM(AM) & KEYN(FM), Wichita.
Kentucky: WHAS(AM) & WAMZ(FM), Louisville.
Louisiana: WQUE-AM-FM, New Orleans.
Oklahoma: KTOK(AM) & KJYO(FM), Oklahoma City; KAKC(AM) & KMOD(FM), Tulsa.
Texas: KPZE(FM), Austin; KPRC(AM) & KSEV(AM), Houston (80%); KHYS(FM), Port Arthur; KSJL(AM), WQAI(AM), KAJA(FM) & KOXT(FM), San Antonio.
Virginia: WRVA(AM) & WRVQ(FM), Richmond.

Other Holdings:
Radio Network: Virginia News Network.

CLG MEDIA OF WILMINGTON INC.

225 High Ridge Rd.
Stamford, CT 06905
Phone: 203-975-3200
Officers:
William S. Bishop, Chmn.
Leon F. Melazzo, Pres.
Michael O. Peterson, Exec. V.P.-Treas.
Janet K. Williams, Sr. V.P.
Thomas Allen, V.P.
Linda A. Harvey, Secy.
Ownership: Chrysler Financial Corp.
TV Stations (1):
North Carolina: WWAY, Wilmington.

GARY M. COCOLA

Box 3437
Pinedale, CA 93650
Phone: 209-435-7000
Fax: 209-435-3201
Represented (legal): Dow, Lohnes & Albertson.
TV Stations (1):
California: KGMC, Clovis-Fresno.
LPTV Stations (3):
California: K04NJ, Fresno; K34AV, Fresno; K66CQ, O'Neals.
LPTV Permittees (1):
California: K69GV, Fresno.

PEDRO ROMAN COLLAZO

Penthouse, Darlington Bldg.
Rio Piedras, PR 00925
Phones: 809-756-8700; 809-764-1077
TV Stations (3):
Puerto Rico: WVED, Aguadilla; WVOZ-TV, Ponce; WSJU, San Juan.

COLUMBUS FAMILY BROADCASTING INC.

Rankin Square
1025 First Ave.
Columbus, GA 31902
Phone: 404-561-5400
Officers:
John D. Pezold, Pres.-Treas.
Sharon Moloney, V.P. & Gen. Mgr.
JoRhee Pezold, Secy.
Ownership: John D. Pezold. Pezold owns 98.9% of Augusta Family Broadcasting Inc. (see listing), licensee of WFXG(TV), Augusta, GA.
TV Stations (1):
Georgia: WXTX, Columbus.

COMBINED BROADCASTING INC.

420 N. 20th St.
Philadelphia, PA 19130
Phone: 215-563-5757
Officers:
Albert P. Krvin, Chmn.
Robert E. O'Connor, Chief Operating Officer
Sharon L. Holloway, Chief Financial Officer
Ownership: Executive Life Insurance Co.; MCA Inc.; Magten Asset Management Corp.; Paramount Communications Inc., shareholders.
Represented (legal): Loeb & Loeb.
TV Stations (2):
Florida: WBFS-TV, Miami.
Pennsylvania: WGBS-TV, Philadelphia.

COMMUNICATIONS CORP. OF AMERICA

Box 3030
Lafayette, LA 70502
Phone: 318-237-1142
Fax: 318-237-1373

Officers:
Thomas R. Galloway Sr., Chmn., Chief Exec. Officer & Treas.
Doyle Wayne Ellmore, Pres., Chief Operating Officer & Secy.
Clark L. White, V.P.
Jeffrey J. Scarpelli, V.P.
Ownership: Thomas R. Galloway Sr.
TV Stations (7):
Louisiana: WGMB, Baton Rouge; KMSS-TV, Shreveport.
North Carolina: WRDC, Durham-Raleigh.
Tennessee: WHBQ-TV, Memphis.
Texas: KVEO, Brownsville; KPEJ, Odessa; KWKT, Waco.
Radio Stations:
Louisiana: WRNO-FM, New Orleans.
Other Holdings:
Radio holdings: ComCorp of Lafayette Inc., licensee of KPEL (AM) & KTDY (FM), Lafayette, LA & KEZA (FM), Fayetteville, AR.

CONTINENTAL TELEVISION NETWORK INC.

118 6th St. S
Great Falls, MT 59401
Phone: 406-761-8816
Fax: 406-454-3484
Officers:
James Colla, Pres.
Penny Adkins, V.P.
Ownership: James Colla, 72.5%; William Cordingley, 12.5%; L. A. (Al) Donohue, 12.5%; Penny Adkins, 2.5%.
Represented (legal): Reddy, Begley & Martin; Dorsey & Whitney.
TV Stations (2):
Montana: KQYB, Butte (CP); KTGF, Great Falls; KTMF, Missoula.
LPTV Permittees (1):
Montana: K59EQ, Kalispell.
Other Holdings:
LPTV: CTN Missoula Inc. (see listing in LPTV Ownership).

COOK INLET COMMUNICATIONS CORP.

Suite 450
1800 Ave. of the Stars
Los Angeles, CA 90067
Officers:
Roy M. Huhndorf, Chmn. & Chief Exec. Officer
Stephen C. Hillard, V.P. & Asst. Secy.
Craig A. Fierchinger, V.P. & Asst. Treas.
Mark W. Krolloff, V.P., Asst. Secy.
Lewis Freilfeld, V.P. & Gen. Mgr.
Ownership: Cook Inlet Communications Inc.
CICI ownership: Cook Inlet Region Inc.
TV Stations (2):
Connecticut: WTNH-TV, New Haven-Hartford.
Tennessee: WSMV, Nashville.
Radio Stations:
Maryland: WPGC-AM-FM, Morningside.
Texas: KFMK (FM), Houston.
Utah: KFMY (AM) & KZOL (FM), Provo.
Washington: KUBE (FM), Seattle.

COOKERLY COMMUNICATIONS, RECEIVER

Alaska Broadcasting Network Inc.
2700 Tudor Rd.
Anchorage, AK 99507
Phone: 907-561-1313
Fax: 907-561-1377
Officers:
Thomas Cookerly, Trustee
Irwin Starr, Gen. Mgr.
Karen Abney, Controller
TV Stations (3):
Alaska: KIMO, Anchorage; KATN, Fairbanks; KJUD, Juneau.

CORNERSTONE TELEVISION INC.

Rte. 48, Signal Hill Dr.
Wall, PA 15148-1499
Phone: 412-824-3930
Officers:
R. Russell Bixler, Chmn.
Oleen Eagle, Pres. & Chief Operating Officer
Thomas A. Scott, V.P., Finance & Treas.
Dolores Richert, Secy.
Ownership: Non-profit organization. R. R. Bixler, Oleen Eagle, John W. Foreman, Linford MacDonald & Dr. Mitchell Nickols, 20% each.
Represented (legal): Gammon & Grange.
TV Stations (3):
New York: WOCD, Amsterdam.
Pennsylvania: WKBS-TV, Altoona; WPCB-TV, Greensburg-Pittsburgh.
LPTV Stations (1):
Pennsylvania: W50BF, Sharon.
LPTV Permittees (1):
Pennsylvania: W66BS, Lock Haven.

CORPORATION FOR GENERAL TRADE

2633 W. State Blvd.
Fort Wayne, IN 46808
Phone: 219-422-7474
Officer:
Joseph A. Cloutier, Pres.
Robert Lucas, Controller
Ownership: Joseph R. Cloutier Trust.
TV Stations (1):
Indiana: WKJG-TV, Fort Wayne.

COSMOS BROADCASTING CORP.

Box 789
Greenville, SC 29602
Phone: 803-292-4370
Fax: 803-292-4420
Officers:
James R. Seferl, Chmn.
James M. Keelor, Pres.
G. Neil Smith, V.P., Finance
Wheeler Rudd, V.P., CableVantage Inc.
John R. Cottingham, V.P., WFIE-TV
Clyde W. Anderson, V.P., KAIT-TV
Guy W. Hempel, V.P., WAVE
Ron F. Loewen, V.P., WIS
Melbourne A. Stebbins, V.P., WTOL-TV
James D. Serra, V.P., KPLC-TV
J. Harold Culver, V.P., WSFA
Ownership: Liberty Corp.
Represented (legal): Dow, Lohnes & Albertson.
TV Stations (7):
Alabama: WSFA, Montgomery.
Arkansas: KAIT-TV, Jonesboro.
Indiana: WFIE-TV, Evansville.
Kentucky: WAVE, Louisville.
Louisiana: KPLC-TV, Lake Charles.
Ohio: WTOL-TV, Toledo.
South Carolina: WIS, Columbia.
Other Holdings:
CableVantage Inc. A third party sales and marketing company for cable advertising sales.

COSTA DE ORO TELEVISION INC.

Suite A
6020 Nicolle
Ventura, CA 93003
Phone: 805-650-8857
Fax: 805-650-8875
Officers:
Walter F. Ulloa, Pres. & Chief Exec. Officer
Tila Estrada, Chief Financial Officer
Ownership: Walter F. Ulloa, 50%; Leopoldo Ramos, 25%; Romualdo Ochoa, 7.56%; Leonard Ortiz, 7.56%; Philip Villa, 7.56%; Lydia G. Thompson, 2.3%. For Ulloa's other interests, see The 43 Corp. & Golden Hills Bestg. Corp.
Represented (legal): William Goddard.

TV Stations (1):
California: KSTV-TV, Ventura.
LPTV Stations (1):
California: K25DX, Santa Maria.
LPTV Permittees (3):
California: K21DW, Santa Barbara; K38DK, Santa Barbara; K44DT, Santa Barbara.

COUNTERPOINT COMMUNICATIONS INC.

Box 2988
999 Whalley Ave.
No. 2A
New Haven, CT 06515-0088
Phone: 203-397-2711
Fax: 203-387-3356
Officers:
David L. Brewer, Pres.
Edward D. Taddei, V.P. & Gen. Mgr.
Scott Parmalee, Secy.-Treas.
Ownership: David L. Brewer, Edward D. Taddei, Marlene DeMio, James Moriarty & John Gatzak, 20% each.
Represented (legal): Schatz, Schatz, Ribicoff & Kotkin; Haley, Bader & Potts.
TV Stations (1):
Connecticut: WTX, Waterbury.

COX ENTERPRISES INC.

1400 Lake Heam Dr. NE
Atlanta, GA 30319
Phone: 404-843-5000
Fax: 404-843-5142
Officers:
James C. Kennedy, Chmn. & Chief Exec. Officer
David E. Easterly, Pres. & Chief Operating Officer
John R. Dillon, Sr. V.P. & Chief Financial Officer
Timothy W. Hughes, V.P., Human Resources
Preston B. Barnett, V.P., Taxes
John G. Boyette, V.P. & Controller
William L. Killen Jr., V.P., Planning & Analysis
Dean H. Eisner, Treas.
Andrew A. Merdek, V.P., Legal Affairs & Corp. Secy.
Nicholas D. Trigonis, Pres., Cox Broadcasting
James O. Robbins, Pres., Cox Cable Communications Inc.
Darryll M. Ceccoli, Pres., Manheim Auctions
Branch Offices:
Broadcasting
400 N. Capitol St.
Suite 189
Washington, DC 20001
Phone: 202-737-0277
Andrew M. Cassells, Bureau Chief
Newspaper
2000 Pennsylvania Ave. NW
Suite 10000
Washington, DC 20006
Phone: 202-331-0900
Andrew J. Glass, Bureau Chief
Public Policy
1320 19th St. NW
Suite 200
Washington, DC 20036
Phone: 202-296-4933
Ownership: Cox family, 97%; principally Anne Cox Chambers & Barbara Cox Anthony.
Represented (legal): Dow, Lohnes & Albertson.
TV Stations (6):
California: KTVU, Oakland-San Francisco.
Florida: WFTV, Orlando-Daytona Beach-Melbourne.
Georgia: WSB-TV, Atlanta.
North Carolina: WSOC-TV, Charlotte.
Ohio: WHIO-TV, Dayton-Springfield.
Pennsylvania: WPXI, Pittsburgh.

Wausau, WI 54401
 Phone: 715-848-1456
 Fax: 715-848-6189
Officers:
 Richard D. Dudley, Chmn. & Chief Exec. Officer
 John D. Dudley, Pres. & Chief Operating Officer
 Mark Schoenfeldt, Chief Financial Officer
 Nancy Dudley, V.P.
Ownership: Robert L. Dudley, 39.85%; Richard D. Dudley, 29.7%; Nancy Dudley, 10.55%; Mark Schoenfeldt, 6.05%; John D. Dudley, 6.05%; Mary C. Dudley Trust, Robert Dudley II Trust, John D. Dudley Trust & Ann D. Shannon Trust, 1.95% each.
Represented (legal): Wiley, Rein & Fielding.
TV Stations (2):
 Michigan: WXMI, Grand Rapids.
 Washington: KTZZ-TV, Seattle.

DUHAMEL BROADCASTING ENTERPRISES
 Box 1760
 Rapid City, SD 57709-1760
 Phone: 605-342-2000
 Fax: 605-342-7305
Officers:
 William F. Duhamel Sr., Pres. & Gen. Mgr.
 Dr. Peter A. Duhamel, V.P.
 Monte Loos, Chief Operating Officer & Programming Dir.
 Verlyn Hammerstrom, Chief Financial Officer
Ownership: William F. Duhamel Sr., 63%; Dr. Peter A. Duhamel, 37%.
Represented (legal): Fisher, Wayland, Cooper & Leader.
TV Stations (4):
 Nebraska: KDUH-TV, Scottsbluff.
 South Dakota: KHSD-TV, Lead; KOTA-TV, Rapid City.
 Wyoming: KSGW-TV, Sheridan.
Radio Stations:
 South Dakota: KOTA(AM), Rapid City; KEVZ (FM), Spearfish.

EASTERN BROADCASTING CORP.
 5454 Wisconsin Ave.
 Chevy Chase, MD 20815
 Phone: 212-652-8985
Ownership: Roger A. Neuhoff, Principal.
TV Stations (2):
 Minnesota: KAAL, Austin.
 Missouri: KODE-TV, Joplin.

ELLIS COMMUNICATIONS INC.
 1180 Northmoor Court NW
 Atlanta, GA 30327
 Phone: 404-355-0308
Officers:
 U. Bertram Ellis Jr., Chmn., Pres. & Chief Exec. Officer
 Terry Mackin, Chief Operating Officer
 James V. Sandry, Chief Financial Officer
 Ronald C. Inman, V.P. of Mktg.
 James S. Altenbach, Secy.
Ownership: Kelso Partners Inc., 68.9%; management, 31.1%.
TV Stations (6):
 Florida: WEVU, Naples-Fort Myers.
 Nevada: KAME-TV, Reno.
 Ohio: WUPW, Toledo.
 South Carolina: WACH, Columbia.
 Tennessee: WTNZ, Knoxville; WMC-TV, Memphis.
Radio Stations:
 Tennessee: WMC-AM-FM Memphis.
Other Holdings:
 Production: Raycom (Charlotte, NC).

ENCUENTRO CHRISTIAN NETWORK CORP.
 Box 310
 Bayamon, PR 00621

Phones: 809-799-6400; 809-797-3447
 Fax: 809-797-2450
Officers:
 Rafael Torres Ortega, Chmn.
 Rafael Torres Papilla, Chief Exec. Officer
 Mickey Linares Perez, Chief Operating Officer
 Socorro Estades, Chief Financial Officer
Ownership: Ramon Luis Acevedo, Carmelo Orengo, R. Torre Ortega, Iris Padilla, Rafael Torres Padilla & Myriam Guzman Rodriguez, 11.1% each.
Represented (legal): Mitchell, Felstra & Assoc.
TV Stations (1):
 Puerto Rico: WECN, Naranjito.

ENGLES COMMUNICATIONS INC.
 806 Enterprise St.
 Cape Girardeau, MO 63701
 Phone: 314-334-1223
 Fax: 314-334-1208
Officers:
 David Engles, Chmn. & Chief Exec. Officer
 Steven B. Engles, Pres. & Chief Operating Officer
 Robert Steinberg, Chief Financial Officer
 Marilyn Weinman, V.P.
 Esther Engles, Secy.
 Susan Engles, Treas.
Branch Office:
 160 Clark St.
 Carterville, IL 62918
 Phone: 618-997-2223
Ownership: David Engles, 65%; Steven B. Engles, 35%.
Represented (legal): Fletcher, Heald & Hildreth.
TV Stations (1):
 Missouri: KBSI, Cape Girardeau.

EP COMMUNICATIONS INC.
 520 11th St.
 Santa Monica, CA 90402
 Phone: 310-203-1442
Ownership: Elisabeth Murdoch, Pres. & Chief Exec. Officer, 65%; Elkin Planim, V.P., Chief Financial Officer & Secy., 35%.
TV Stations (2):
 California: KSBW, Salinas-Monterey; KSBY, San Luis Obispo.

ERIE BCSTG. INC.
 1315 G. Daniel Baldwin Bldg.
 Erie, PA 16501
 Phone: 814-454-1997
Officers:
 James W. Keim, Pres.
 Robert C. Oglevee, V.P.
 James A. Schaffner, Secy.-Treas.
 Homer A. Mosco, Asst. Secy.
 Thomas M. Dugan, Asst. Treas.
Ownership: James W. Keim, 12.38%; Thomas M. Dugan, 12.38%; Gordon P. Anderson, 12.38%; Francis W. Czulewicz, 12.37%; Gregory J. Rubino, 12.37%; Anthony D. Sala, 12.37%; Robert C. Oglevee, 6.19%; Homer A. Mosco, 6.19%; David E. Zuem, 6.19%; Philip R. Eden, 6.18%; James A. Schaffner, 1%.
TV Stations (1):
 Pennsylvania: WETG, Erie.

ESTRELLA BRILLANTE LTD. CO-PARTNERSHIP
 800 Skylight Office Tower
 Cleveland, OH 44113
 Phone: 216-781-3010
 Fax: 216-781-3611
Officers:
 Milton Maltz, Chmn. & Chief Exec. Officer
 John C. Chaffee Jr., Pres. & Chief Operating Officer
 Kevan A. Fight, V.P., Finance & Chief Financial Officer

Nicholas M. Marra, Secy., Controller & Chief Accounting Officer
Ownership: Estrella Brillante Inc. EBI ownership: Malrite Communications Group Inc., 78% (see listing); Milton Maltz, 22%.
TV Stations (2):
 Puerto Rico: WLII, Caguas-San Juan; WSUR-TV, Ponce.

EVANGELISTIC ALASKA MISSIONARY FELLOWSHIP
 Box 0
 North Pole, AK 99705
 Phone: 907-488-2216
Officers:
 Donald L. Nelson, Pres.
 Genevieve L. Nelson, Exec. V.P.
 Yvonne L. Camker, Secy.-Treas.
Ownership: Non-profit corp.
Represented (legal): Fletcher, Heald & Hildreth.
TV Stations (1):
 Alaska: KJNP-TV, North Pole.
Radio Stations:
 Alaska: KJNP-AM-FM, North Pole.

EVENING POST PUBLISHING CO.
 134 Columbus St.
 Charleston, SC 29403-4800
 Phone: 803-577-7111
 Fax: 803-577-7111
Officers:
 Peter Manigault, Chmn.
 Ivan V. Anderson Jr., Pres.
 Travis O. Rockey, V.P. & Television Group Pres.
 Arthur M. Wilcox, Secy.
 James W. Martin, Treas.
Branch Offices:
 1255 23rd St. NW
 Washington, DC 20037
 Phone: 202-857-2500

Cordillera Communications Inc.
 134 Columbus St.
 Charleston, SC 29403-4800
 Phone: 803-937-5630
Ownership: Peter Manigault, Principal.
Represented (legal): Dow, Lohnes & Albertson.
TV Stations (8):
 Arizona: KVQA-TV, Tucson.
 Colorado: KOAA-TV, Pueblo-Colorado Springs.
 Idaho: KIVI, Nampa-Boise-Caldwell.
 Montana: KTVQ, Billings; KCTZ, Bozeman; KXLF-TV, Butte; KRTV, Great Falls; KPAX-TV, Missoula.
LPTV Stations (1):
 Montana: K43DU, Butte.
LPTV Permitees (1):
 Montana: K26DE, Bozeman.
Newspapers:
 South Carolina: Charleston Post & Courier, Charleston Evening Post, The Kingstree News, The Georgetown Times, Aiken Standard.
 Argentina: Buenos Aires Herald.
Other Holdings:
 Features syndicator: Editor's Press Service Inc. (International).
 Service company: White Oak Forestry Corp. (timberland management).

ROBINSON O. EVERETT
 301 W. Main St.
 Durham, NC 27702
TV Stations (3):
 California: KECY-TV, El Centro, CA-Yuma, AZ.
 North Carolina: WFAY, Fayetteville; WSFX-TV, Wilmington.
Other Holdings:
 Broadcast holdings: Limited partner in permittee for WWRD Ch. 30, Wilson, NC.

FAMILY BROADCASTING CO. INC.
 1404 5th Ave.
 Altoona, IA 50009
 Phone: 515-967-6228
Officers:
 Jerry D. Montgomery, Pres.
 Betty J. Harris, V.P.
 Donna Montgomery, Secy.
Ownership: Jerry D. Montgomery, 48%; Donna L. Montgomery, 48%; Betty J. Harris, 1%; Peggy Jo Kinden, 1%; Karla Schmidt, 1%; Opal Montgomery, 1%. For other interests, see listing for Jefferson Bcstg. Co. Inc.
TV Stations (1):
 Kansas: KKFT, Fort Scott.
 Nebraska: KTVG, Grand Island (CP).

FAMILY BROADCASTING ENTERPRISES
 Box 4750
 Rocky Mount, NC 27803
 Phone: 919-972-4747
 Fax: 919-985-1447
Officers:
 Robert Chandler, Chmn. & Chief Financial Officer
 Bob Pelletier, Chief Exec. & Operating Officer
Ownership: Robert J. Pelletier, 50%; Robert M. Chandler Jr., 50%.
Represented (legal): Early & Chandler.
TV Stations (1):
 North Carolina: WRMV, Rocky Mount.

FAMILY STATIONS INC.
 290 Hegebenberger Rd.
 Oakland, CA 94621
 Phone: 510-568-6200
Officers:
 Harold Camping, Pres.
 Scott L. Smith, V.P.-Asst. Secy.
 Richard Van Dyk, Secy.-Treas.
Ownership: Non-stock corp. Family Stations also owns FM & AM stations.
Represented (legal): Dow, Lohnes & Albertson.
TV Stations (1):
 California: KFTL, Stockton.
 New Jersey: WFME-TV, West Milford (CP).
LPTV Permitees (2):
 California: K02DA, Chico & Viro; K51ED, Fresno.
Radio Stations:
 Radio holdings: 37 FM stations & 3 AM stations, WYFR, Okeechobee, FL International short wave station.
TV Translator:
 California: K54ED, Redding.

F & I TV INC.
 345 Woodlawn Dr.
 Lawrence, KS 66049
 Phone: 913-841-0604
Ownership: American Broadcasting Systems Inc. ABSI ownership: Frederick I. Shaffer III, Pres. Shaffer has radio interests.
TV Stations (1):
 Colorado: KSBS-TV, Steamboat Springs.

FANT BROADCASTING CO.
 510 Chestnut St.
 Gadsden, AL 35901
 Phone: 205-547-4444
 Fax: 205-547-1789
Officers:
 Anthony J. Fant, Pres.
 George Singleton, V.P.
 Harry Mabry, Secy.-Treas.
Ownership: Anthony J. Fant, 90%; Harry Mabry, 5%; George Singleton, 5%.
Represented (legal): Fletcher, Heald & Hildreth.
TV Stations (5):
 Alabama: WNAL-TV, Gadsden.

TV Station Owners

Nebraska: KWNB-TV, Hayes Center; KHGI-TV, Kearney-Hastings-Grand Island; KSNB-TV, Superior.
Ohio: WWHO, Chillicothe.
Other Broadcast Holdings:
Applications pending for purchase of KNLD, Duluth, MN; KTVG, Cedar Rapids, IA; WFDD, New Bedford, MA & application for new station, Albion, NE.

FARRAGUT COMMUNICATIONS INC.

Box 10028
Yakima, WA 98909
Phones: 509-248-2300; 212-593-2626
Officer:
Marvin L. Shapiro, Pres.
Ownership: Thomas E. Bolger, Katherine T. Glakas & Richard E. Wiley, Principals.
Represented (legal): Wiley, Rein & Fielding.
TV Stations (2):
Washington: KNDU, Richland-Pasco-Kennewick; KNDO, Yakima.

FEDERAL BROADCASTING CO.

Suite 240
1533 N. Woodward Ave.
Bloomfield Hills, MI 48304
Phone: 810-645-8930
Fax: 810-645-8939
Officers:
Dale G. Rands, Chmn. & Chief Exec. Officer
Peter Kizer, Pres. & Chief Operating Officer
James A. Kizer, Exec. V.P.
Edward O. Ruffley, Chief Financial Officer
Lawrence S. Jackier, Secy.-Treas. & Gen. Counsel
Ownership: Federal Enterprises Inc. FEI ownership: Detroit General Retirement Fund, 15%; Detroit Police & Fire Pension Fund, 15%; Dale G. Rands, 13.53%; Lawrence S. Jackier, 10.29%; Peter A. Kizer, 9.62%; Lofelco Partnership, 6.54%; Acme Mill Inc., 4.65%; Edward O. Ruffley, 3.04%; others, each with less than 2%.
Represented (legal): Hogan & Hartson.
TV Stations (7):
Alabama: WCFT-TV, Tuscaloosa.
Iowa: KTVO, Ottumwa, IA-Kirksville, MO.
Michigan: WTOM-TV, Cheboygan; WLUC-TV, Marquette; WPBN-TV, Traverse City-Cadillac.
Mississippi: WDAM-TV, Laurel-Hattiesburg.
New York: WSTM-TV, Syracuse.

JOHN E. FIELD

2550 Bowmont Dr.
Eugene, OR 97405
Phone: 503-683-6043
TV Stations (1):
Oregon: KROZ, Roseburg.

FIREWEED COMMUNICATIONS CORP.

3700 Woodland Dr.
Anchorage, AK 99517
Phone: 907-345-2630
Officers:
Jeremy Lansman, Chmn. & Engineering Dir.
Carol Schatz, Chief Exec. Officer & Programming Dir.
Ownership: Jeremy Lansman & Carol Schatz, Principals.
TV Stations (1):
Alaska: KYES, Anchorage.

FIRST CENTURY BROADCASTING

Box 4242
Concord, CA 94524
Phone: 510-676-8969
Fax: 510-676-3659
Officers:
Ronald C. Haus, Pres.
Constance Haus, V.P.

Ronald Haus II, Dir.
Theodore H. Terry, Dir.
Gene Viglione, Dir.
Branch Office:
2315 Canoas Garden Rd.
San Jose, CA 95125
Phone: 408-264-6565
TV Stations (1):
California: KFCB, Concord.

FIRST MEDIA CORP.

Box 10239
Washington, DC 20018
Officers:
Richard E. Marriott, Chmn. & Treas.
Glenn T. Potter, Pres.
Danny Masden, Exec. V.P.
Ralph W. Hardy Jr., V.P. & Secy.-Treas.
Dale B. Williamson, V.P. & Asst. Treas.
Ownership: Richard E. Marriott, 49.9%; Nancy P. Marriott, 18%; Deborah M. Harrison, 7.69%; David S. Marriott, 7.69%; J. W. Marriott III, 7.69%; Steven G. Marriott, 7.69%; First Media Trust, Donna R. G. Marriott & Sterling B. Colton, Trustees, 7.69%; Glenn T. Potter, 1.29%.
TV Stations (1):
Florida: WCPX-TV, Orlando.

FIRST NATIONAL BROADCASTING CORP.

7075 Salt Creek Hwy.
Casper, WY 82601
Phone: 307-577-5923
Officers:
Allen Gelbard, Pres.
Edward H. Cohen, Vice Chmn.
Frederic Bauer, V.P.
Ownership: Frederic Bauer, 26.98%; Edward H. Cohen, 26.98%; Allen Gelbard, 26.98%; William Capri Estate, 9.52%; Jay Zucker- man, 4.76%.
Represented (legal): Dow, Lohnes & Albertson.
TV Stations (2):
Wyoming: KFNR, Rawlins; KFNE, Riverton.

FISHER BROADCASTING INC.

100 4th Ave. N
Seattle, WA 98109
Phone: 206-443-4000
Fax: 206-443-4014
Officers:
Patrick M. Scott, Pres. & Chief Exec. Officer
Phelps K. Fisher, Exec. V.P., Mktg.
Howard Wilkinson, V.P. & Chief Financial Officer
Don Wilkinson, V.P. & Dir. of Engineering
Sharon Shaw, V.P., Administration & Secy.

Branch Office:
444 N. Capitol St. NW
Suite 601 A
Washington, DC 20001
Phone: 202-783-0322
Les Heintz, Bureau Chief
Ownership: Fisher Companies Inc.
Represented (legal): Fisher, Wayland, Cooper & Leader.
TV Stations (2):
Oregon: KATU, Portland.
Washington: KOMO-TV, Seattle.
LPTV Stations (1):
Oregon: K45CV, Albany, Corvallis & Lebanon.
Radio Stations:
Washington: KOMO(AM), KPLZ(FM) & KVI(AM), Seattle.

JOHN S. FITTS

42-650 Melanie Place
Palm Desert, CA 92260
Phone: 619-773-0342
Fax: 619-773-5107

Represented (legal): Arnold & Porter.
TV Stations (1):
California: KESQ-TV, Palm Springs-Indio.

FLINN BCSTG. CORP.

188 S. Bellevue Blvd.
Suite 222
Memphis, TN 38104
Officers:
George S. Flinn Jr., Pres. & Treas.
Mark Hopper, Chief Operating Officer
Roger Morgan, Mktg. Dir.
Jesse Freeman, Engineering Dir.
Ownership: George S. Flinn Jr.
Represented (legal): Stepen C. Simpson.
TV Stations (1):
Louisiana: WCCL, New Orleans.
Tennessee: WFBI, Memphis (CP).
Radio Stations:
Tennessee: WHBQ(AM), Memphis.

FORT MYERS BCSTG. CO.

Box 1060
Fort Myers, FL 33902
Phone: 813-334-1111
Fax: 813-334-0744
Officer:
Joseph C. Schwartzel, V.P. & Gen. Mgr.
Ownership: Arthur B. McBride Jr., 50%; Edward J. McBride Family, 50%.
Represented (legal): Leibowitz & Associates.
TV Stations (1):
Florida: WINK-TV, Fort Myers.
Radio Stations:
Florida: WINK-AM-FM, Fort Myers.

THE 43 CORP.

4936 Cleveland St.
Suite 43
Virginia Beach, VA 23462
Phone: 804-499-4343
Fax: 804-499-7389
Officers:
Walter Ulloa, Pres. & Secy.-Treas.
Larry Hunt, V.P. & Gen. Mgr.
Ownership: TCC II. TCC II ownership: Tide- water Capitol Corp. Walter F. Ulloa, 100%.
Ulloa owns 50% of Costa de Oro Television Inc. & 37% of Golden Hills Bcstg. Corp. (see listings).
TV Stations (1):
Virginia: WVBT, Virginia Beach.

FORUM COMMUNICATIONS CO.

Box 2020
Fargo, ND 58103
Phone: 701-235-7311
Officers:
William C. Marcil, Chief Exec. Officer & Pres.
Lloyd Case, V.P. & Chief Financial Officer
Charles Bohnet, V.P.
Ownership: Jane B. Marcil & William C. Marcil, 100% jointly.
Represented (legal): Wiley, Rein & Fielding.
TV Stations (4):
North Dakota: KBMY, Bismarck; WDAZ-TV, Devils Lake-Grand Forks; WDAY-TV, Fargo; KMCY, Minot.
Radio Stations:
Nebraska: KMMJ(AM) & KNTY(FM), Grand Island.
North Dakota: WDAY-AM-FM, Fargo.
Newspapers:
North Dakota: Fargo Forum.
Minnesota: West Central Daily Tribune, Willmar; Echo (weekly), Detroit Lake Tribune (weekly), Park Rapids Enterprise (weekly), Wadena Pioneer Journal (weekly).

FOUCE AMUSEMENT ENTERPRISES INC.

6655 W. Sahara Ave.
Suite B200

Las Vegas, NV 89102
Phone: 702-221-1919
Fax: 702-221-1999
Officers:
Frank Fouce, Pres.
Laura B. Fouce, V.P.-Treas.
Stephen J. Fouce, V.P.-Asst. Secy.
Thomas A. Fouce, V.P.
Betty Fouce, Secy.
Ownership: Betty Fouce & Frank Fouce, 65% jointly; Laura B. Fouce, Martha P. Fouce, Paula M. Fouce, Stephen J. Fouce, Thomas A. Fouce & Victoria L. Fouce, 5.5% each; Julian T. Fouce Irrevocable Trust, Laura B. Fouce, trustee, 1%; Vincent Fouce Irrevocable Trust, Laura B. Fouce, Trustee, 1%.
Represented (legal): Crowell & Moring.
TV Stations (1):
California: KRCA, Riverside-Los Angeles.

CRAIG L. FOX— See Mohawk Valley Broadcasting Inc.

FOX TELEVISION STATIONS INC.

5746 Sunset Blvd.
Los Angeles, CA 90028
Phone: 213-856-1870
Fax: 213-856-1659
Officers:
Les Hinton, Chmn. & Chief Exec. Officer
Mitchell Stern, Pres. & Chief Operating Officer
William Lincoln, V.P. & Chief Financial Officer
Steve Leblang, V.P., Programming
Branch Office:
5151 Wisconsin Ave. NW
Washington, DC 20016
Phone: 202-244-5151
Ownership: Fox Inc. K. Rupert Murdoch, 76%; Newstel Holdings Inc., 24%. Murdoch has multiple media holdings in U.S. & abroad. Fox Inc. owns Fox Broadcasting Co., a TV network & Twentieth Century-Fox Film Corp.
TV Stations (8):
California: KTTV, Los Angeles.
District of Columbia: WTTG, Washington.
Georgia: WATL, Atlanta.
Illinois: WFLD, Chicago.
New York: WNYW, New York.
Texas: KDAF, Dallas; KRIV, Houston.
Utah: KSTU, Salt Lake City.
Newspapers:
Publishing holdings: News America Publishing Inc., 1211 Ave. of the Americas, New York, NY 10036. Phone: 212-852-7000. Fax 212-768-2029.
Massachusetts: Boston Herald.
London: London Times.
Other Holdings:
Magazine.

FREEDOM COMMUNICATIONS INC.

Box 19549
Irvine, CA 92713-9549
Phone: 714-253-2313
Fax: 714-253-2349
Officers:
Alan J. Bell, Pres., Broadcast Div.
Paul Kicullen, V.P. & Gen. Mgr., WLNE-TV
Tom Long, V.P. & Gen. Mgr., KTVL
David Lynch, V.P. & Gen. Mgr., WRGB
Larry Beaulieu, V.P. & Gen. Mgr., KFDM-TV
Jerry Lingerfelt, V.P. & Gen. Mgr., WTVC
Lewis Robertson, V.P. & Gen. Mgr., Orange County NewsChannel (OCN)
Represented (legal): Latham & Watkins.
TV Stations (5):
New York: WRGB, Albany-Schenectady-Troy.
Oregon: KTVL, Medford.
Rhode Island: WLNE-TV, Providence, RI- New Bedford, MA.

Tennessee: WTVG, Chattanooga.
 Texas: KFDM-TV, Beaumont-Port Arthur.
 Newspapers:
 Alabama: The Dothan Progress.
 California: Anaheim Bulletin, North County News (Anaheim), Porterville Recorder, South County News (Mission Viejo), Turlock Journal, Daily Star Progress (La Habra), Appeal Democrat (Marysville), The Orange County Register (Santa Ana), Daily Press (Victorville), Excelsior (Anaheim).
 Colorado: Gazette-Telegraph (Colorado Springs).
 Florida: Tribune (Fort Pierce), Northwest Florida Daily News (Fort Walton Beach), News Herald (Panama City).
 Indiana: Journal Review (Crawfordsville), Seymour Daily Tribune.
 Mississippi: Delta Democrat Times (Greenville).
 New Mexico: Clovis News Journal.
 North Carolina: Times News (Burlington), The Gaston Gazette (Gastonia), Daily News (Jacksonville), Kingston Daily Free Press, The Sun Journal (New Bern).
 Ohio: Telegraph Forum (Bucyrus), The Lima News.
 Texas: Brownsville Herald, Valley Morning Star (Harlingen), The Monitor (McAllen), Odessa American, The Pampa News.
 Other Holdings:
 Program source: Orange County News-Channel, local 24-hour news service distributed to area cable systems.
 Magazine: World Trade, USA Exports, U.S./Latin Trade.

JACOB H. FROELICH JR.
 WSFX
 1926 Oleander Dr.
 Wilmington, NC 28402
 TV Stations (2):
 North Carolina: WFAY, Fayetteville; WSFX-TV, Wilmington.
 Other Holdings:
 Broadcast holdings: 7.2% of Guilford Telecasters Inc. (see listing).

GANNETT BROADCASTING GROUP
 1100 Wilson Blvd.
 Arlington, VA 22234
 Phones: 703-284-6767; 703-284-3114
 Officers:
 Cecil Walker, Pres. & Chief Exec. Officer, Broadcast Group
 Ronald Townsend, Pres., TV Group
 Geny DeFrancesco, Pres., Gannett Radio
 Dan Ehrman, V.P., Finance & Business Affairs
 Richard Mallary, V.P., News
 Leon Anglin, V.P., Engineering
 Ownership: Gannett Co. Inc. Gannett also owns Gannett Outdoor Advertising companies in twenty major markets throughout U.S. & Canada and Louis Harris & Assoc.
 Represented (legal): Reed, Smith, Shaw & McClay.
 TV Stations (9):
 Arizona: KPNX, Phoenix-Mesa.
 Colorado: KUSA-TV, Denver.
 District of Columbia: WUSA, Washington.
 Florida: WTLV, Jacksonville.
 Georgia: WXIA-TV, Atlanta.
 Minnesota: KARE, Minneapolis-St. Paul.
 North Carolina: WFMY-TV, Greensboro-High Point & Winston-Salem.
 Oklahoma: KOCO-TV, Oklahoma City.
 Texas: KVUE-TV, Austin.
 Radio Stations:
 California: KILS-AM-FM, Los Angeles; KSDO (AM) & KCLX(FM), San Diego.
 Florida: WDAE(AM) & WUSA(FM), Tampa-St. Petersburg.
 Illinois: WGCI-AM-FM, Chicago.

Texas: KKQB-AM-FM, Houston; KHKS(FM), Denton (Dallas-Fort Worth).
 Newspapers:
 National: USA Today; non-daily publications in Arizona, Arkansas, California, Colorado, Florida, Georgia, Illinois, Indiana, Iowa, Kentucky, Michigan, Minnesota, Mississippi, Missouri, New Jersey, New York, Ohio, Oklahoma, Oregon, Pennsylvania, Vermont, Virginia, Washington, West Virginia & Wisconsin; USA Weekend, a weekly magazine & USA Today Baseball Weekly.
 Arizona: Tucson Citizen.
 California: Marin Independent Journal, Palm Springs Desert Sun, Salinas Californian, San Bernardino County Sun, Stockton Record, Tulare Advance-Register, Visalia Times-Delta.
 Colorado: Fort Collins Coloradoan.
 Connecticut: Norwich Bulletin.
 Delaware: Wilmington News Journal.
 Florida: Brevard County/Florida Today, Fort Myers News-Press, Pensacola News Journal.
 Georgia: The Times (Gainesville).
 Guam: Agana Pacific Daily News.
 Hawaii: Honolulu Advertiser.
 Idaho: The Idaho Statesman (Boise).
 Illinois: Danville Commercial News, Rockford Register Star.
 Indiana: Lafayette Journal and Courier, Marion Chronicle-Tribune, Richmond Palladium-Item.
 Iowa: The Des Moines Register, Iowa City Press-Citizen.
 Kentucky: Louisville Courier-Journal.
 Louisiana: Monroe News-Star, The Times (Shreveport).
 Michigan: Battle Creek Enquirer, Detroit News, Lansing State Journal, Port Huron Times Herald.
 Minnesota: St. Cloud Times.
 Mississippi: Hattiesburg American, Jackson Clarion-Ledger.
 Missouri: Springfield News-Leader.
 Montana: Great Falls Tribune.
 Nevada: The Reno Gazette-Journal.
 New Jersey: Bridgewater Courier-News, Camden Courier-Post, Vineland Daily Journal.
 New York: Press and Sun-Bulletin (Binghamton), Elmira Star-Gazette, Ithaca Journal, The Daily Times (Mamaroneck), The Daily Argus (Mount Vernon), The Standard Star (New Rochelle), Niagara Gazette (Niagara Falls), West Nyack-Rockland Journal-News, Ossining Citizen Register, Peekskill Star, Port Chester Daily Item, Poughkeepsie Journal, Democrat and Chronicle/Times Union (Rochester), The Saratogian (Saratoga Springs), The Daily News (Tarrytown), The Observer-Dispatch (Utica), The Reporter Dispatch (White Plains), The Herald Statesman (Yonkers).
 Ohio: Chillicothe Gazette, Cincinnati Enquirer, Marietta Times, Fremont News-Messenger, Port Clinton News-Herald.
 Oklahoma: Muskogee Daily Phoenix.
 Oregon: Statesman-Journal (Salem).
 Pennsylvania: Chambersburg Public Opinion, The Reporter (Lansdale), North Hills News Record, Valley News Dispatch (Tarentum).
 South Dakota: Sioux Falls Argus-Leader.
 Tennessee: Jackson Sun, Nashville Tennessean.
 Texas: El Paso Times.
 Vermont: The Burlington Free Press.
 Virgin Islands: Virgin Islands Daily News (St. Thomas).
 Washington: Bellingham Herald, The Olympian.
 West Virginia: Huntington Herald-Dispatch.
 Wisconsin: Green Bay Press-Gazette, Wausau Daily Herald.
 Other Holdings:
 Radio holdings: USA Today Sky Radio.

GUY GANNETT COMMUNICATIONS
 Box 15277
 One City Center
 Portland, ME 04101
 Phone: 207-828-8100
 Fax: 207-828-8160
 Officers:
 Jean Gannett Hawley, Chmn.
 James B. Shaffer, Pres. & Chief Exec. Officer
 Michael Bock, V.P., Television
 Represented (legal): Dow, Lohnes & Albertson.
 TV Stations (5):
 Illinois: WICD, Champaign; WICS, Springfield.
 Iowa: KGAN, Cedar Rapids-Waterloo.
 Maine: WGME-TV, Portland.
 Massachusetts: WGGB-TV, Springfield-Holyoke.
 Newspapers:
 Maine: Portland Press-Herald, Maine Sunday Telegram, Kennebec Journal, Morning Sentinel (Waterville).
 Minnesota: Minnesota Sun Publication.

GATEWAY COMMUNICATIONS INC.
 Box 12
 12 Gateway Plaza, Columbia Dr.
 Johnson City, NY 13790-0012
 Phone: 607-729-8812
 Fax: 607-797-6211
 Officers:
 Malcolm A. Borg, Chmn.
 Lamont T. Pinker, Chief Exec. Officer
 Charles W. Gibney, V.P. & Treas.
 Richard A. Steika, Controller
 Melissa Ludlum, Secy.
 Ownership: Macromedia Inc. Malcolm A. Borg, Principal.
 Represented (legal): Bryan Cave.
 TV Stations (4):
 New York: WBNG-TV, Binghamton.
 Pennsylvania: WTAJ-TV, Altoona; WLYH-TV, Lancaster-Lebanon.
 West Virginia: WOWK-TV, Huntington-Charleston.
 Newspapers:
 New Jersey: Bergen Evening Record, News Tribune (Woodbridge).

GAYLORD BROADCASTING CO.
 2806 Opryland Dr.
 Nashville, TN 37214
 Phone: 615-871-6949
 Fax: 615-871-6944
 Officers:
 Edward L. Gaylord, Chmn.
 E. W. Wendell, Pres. & Chief Operating Officer
 Richard Evans, V.P. & Chief Operating Officer
 Terry London, V.P. & Chief Financial Officer
 Tom Griscom Jr., V.P.
 Ownership: Gaylord Entertainment Company, publicly held.
 Represented (legal): Reed, Smith, Shaw & McClay.
 TV Stations (4):
 Texas: KTVT, Fort Worth-Dallas; KHTV, Houston.
 Washington: KSTW, Seattle-Tacoma.
 Wisconsin: WVTV, Milwaukee.
 Cable Systems (3):
 California: Riverside 97.1.
 North Carolina: Lenoir 97.1.
 South Carolina: Greer 97.1.
 Radio Stations:
 Oklahoma: WKY(AM), Oklahoma City.
 Tennessee: WSM-AM-FM, Nashville.
 Other Holdings:
 Satellite programming: The Nashville Network, Country Music TV.

THE GAZETTE CO.
 Box 816
 Cedar Rapids, IA 52401

Phone: 319-398-8422
 Fax: 319-398-8378
 Officers:
 Joe Hladky III, Pres.
 Ken Slaughter, Chief Financial Officer
 Robert G. Allen, Gen. Mgr.
 Ownership: Joseph F. Hladky III, Trustee of Employee Stock Ownership Trust, John L. Donnelly & Kenneth J. Slaughter, 43.5% jointly; Joseph F. Hladky Jr., Individually & as trustee, 8.76%; Jane M. Hladky, 7.24%; Anne M. Cole Marital Trust, 6.62%; Elizabeth T. Barry, 6.35%; Alice T. Smith, 6.35%; Cynthia A. Thompson, 3.18%; Nancy L. Thompson, 3.18%; Melissa J. Sheppard, 2.77%; Kathleen M. Spillman, 2.77%; John M. Hladky, 2.72%; John M. Hladky III, 2.72%; Anne M. Cole Family Trust, 2.21%; Robert C. Davis Jr., 1.69%.
 Represented (legal): Wiley, Rein & Fielding.
 TV Stations (1):
 Iowa: KCRG-TV, Cedar Rapids-Waterloo.
 Radio Stations:
 Iowa: KCRG(AM), Cedar Rapids-Waterloo.
 Newspapers:
 Iowa: Cedar Rapids Gazette.

DR. MICHAEL GELFAND
 4905 Del Ray Ave.
 Bethesda, MD 20814
 Phone: 301-652-2552
 Fax: 301-907-2485
 TV Stations (1):
 Arizona: KKTm, Flagstaff.

GENERAL ELECTRIC CAPITAL CORP.
 260 Long Ridge Rd.
 Stamford, CT 06927
 Phone: 203-357-4000
 Officers:
 Gary C. Wendt, Chmn.-Pres. & Chief Exec. Officer
 Nigel D. T. Andrews, Exec. V.P.
 Michael A. Neal, Exec. V.P.
 Edward D. Stewart, Exec. V.P.
 Burton J. Kloster Jr., Sr. V.P., Gen. Counsel & Secy.
 Patricia Yoder, V.P., Public Relations & Advertising
 Ownership: General Electric Co. General Electric is also owner of National Broadcasting Co. (see listing).
 TV Stations (2):
 California: KSCH-TV, Stockton-Sacramento.
 Puerto Rico: WAPA-TV, San Juan.

ROBERT L. GILL
 Suite 219
 2442 New Market St.
 Seattle, WA 98107-4137
 Phone: 206-725-3202
 TV Stations (1):
 Washington: KBGE, Bellevue.

GILMORE BROADCASTING CORP.
 162 E. Michigan
 Kalamazoo, MI 49007
 Phone: 616-381-6744
 Fax: 616-381-5326
 Officers:
 James S. Gilmore Jr., Chmn. & Chief Exec. Officer
 Douglas A. Padgett, Pres.
 Mariette A. Lemieux, Exec. V.P. & Treas.
 Fred F. Fielding, Exec. V.P. & Gen. Counsel
 Ownership: James S. Gilmore Jr.
 Represented (legal): Wiley, Rein & Fielding.
 TV Stations (1):
 Indiana: WEHT, Evansville.
 Other Holdings:
 Program source: Jim Gilmore Productions, Evansville, IN.

TV Station Owners

THE MALCOLM GLAZER TRUST

Box 2829
Laredo, TX 78044
Phone: 512-727-8888
Represented (legal): Dow, Lohnes & Albertson.
TV Stations (1):
Texas: KGNS-TV, Laredo.

GLENDIVE BROADCASTING CORP.

210 S. Douglas St.
Glendive, MT 59330
Phone: 406-365-3377
Fax: 406-365-3378
Officers:
Stephen A. Marks, Pres.
Dan Frenzel, V.P.
Jerry Cook, Secy.
Ownership: Stephen A. Marks, Marks Is 88.5% owner of Thunder Bay Bcstg. Corp. (see listing).

Represented (legal): Jerry Cook.
TV Stations (1):
Montana: KXGN-TV, Glendive.
Radio Stations:
Montana: KXGN(AM), Glendive.

GLENWOOD COMMUNICATIONS CORP.

Box WKPT
Kingsport, TN 37662
Phone: 615-246-9578
Fax: 615-246-6261
Officers:
William M. Boyd, Chmn.
George E. DeVault Jr., Pres.
J. Raymond Walker, Exec. V.P.
Bette Lawson, V.P.
Represented (legal): Wiley, Rein & Fielding; Cordon & Kelly.
TV Stations (1):
Tennessee: WKPT-TV, Kingsport-Johnson City-Bristol.
LPTV Stations (1):
Tennessee: W3OAP, Kingsport.
LPTV Permittees (2):
Florida: W05BU, Port Charlotte.
Tennessee: W56CT, Kingsport.

GLOBAL COMMUNICATIONS INC.

425 26th Ave.
Meridian, MS 39301
Phone: 601-693-1961
Officers:
Charles L. Young Sr., Chmn.
Larry Nicks, Chief Operating Officer
John Thomas, Chief Financial Officer
TV Stations (1):
Mississippi: WGBC, Meridian.

GOLDEN EMPIRE BCSTG. CO.

Box 489
Chico, CA 95927
Phone: 916-342-0141
Officers:
Russell B. Pope, Chmn. & Chief Operating Officer
Hugh McClung, Pres.
Branch Office:
4352B Caterpillar Rd.
Redding, CA 96003
Phone: 916-241-1212
Ownership: Hugh McClung, 60%; remainder undisclosed.
Represented (legal): Haley, Bader & Potts.
TV Stations (1):
California: KHSL-TV, Chico.
Radio Stations:
California: KHSL(AM), Chico.

GOLDEN HILLS BCSTG. CORP.

11111 W. 8th St.
Suite C

Lakewood, CO 80215
Phone: 303-235-0049
Officers:
Walter F. Ulloa, Pres.
Paul A. Zevnik, Chief Financial Officer
Ownership: Walter F. Ulloa, 37%; Paul A. Zevnik, 14.75%; Philip Wilkenson, 14.75%; Michael M. Berger, 10%; Jerrold A. Fadem, 10%; Richard D. Norton, 5%; Dawn Baker, 5%; Dolores E. Atencio, 3.5%. Ulloa owns The 43 Corp. & 50% of Costa de Oro Television Inc. (see listings).
Represented (legal): Paul, Hastings, Janofsky & Walker.
TV Stations (1):
Colorado: KCEC, Denver.
LPTV Stations (2):
Colorado: K27DU, Colorado Springs-Pueblo; K43DK, Denver.

GOLDEN ORANGE BROADCASTING CO. INC.

1730 S. Clementine St.
Anaheim, CA 92802
Phone: 714-999-5000
Fax: 714-999-1218
Officers:
Calvin C. Brack, Chief Exec., Operating & Financial Officer
Charles S. Velona, V.P. & Gen. Mgr.
Branch Office:
11150 Olympic Blvd.
Suite 780
Los Angeles, CA 90064
Phone: 310-477-5656
Ownership: Pat Boone, 36.43%; Calvin C. Brack, 23.95%; Bill Simon, 23.85%; Deborah K. Nelson, 3.35%; Margaret Durante, 3.03%; Richard Shepherd, 2.12%; The Shepherd Family Trust, 2.12%; Michael Volpe, 1.99%; David Levy, 1.92%; Kevin Sheridan, 0.83%; Michael Sheridan, 0.83%; Robert Sheridan, 0.83%; Steven Sheridan, 0.83%.
Represented (legal): William G. Simon.
TV Stations (1):
California: KDOC-TV, Anaheim.

GOOD COMPANION BROADCASTING CO. INC.

262 Swamp Fox Rd.
State Hwy. 914
Chambersburg, PA 17201
Phone: 717-375-4000
Fax: 717-375-4052
Officers:
Jerry Jacobs, Pres.
M. S. Buddy Merrick, V.P. & Gen. Mgr.
Donald Diehl, Secy.-Treas.
Ownership: Jerry Jacobs & M.S. Buddy Merrick, Principals.
Represented (legal): McCabe & Allen.
TV Stations (1):
Maryland: WJAL, Hagerstown, MD-Chambersburg, PA.

GRAND CANYON TV CO. INC.

2201 N. Vichey Dr.
Flagstaff, AZ 86004
Phone: 602-526-2232
Ownership: W. A. Franke, 51%; Robert Johnson, 39%; John Michaels, 9%; H. G. Gawthrop, 1%.
TV Stations (2):
Arizona: KNAZ-TV, Flagstaff; KMOH-TV, Kingman.

GRANITE BROADCASTING CORPORATION

767 3rd Ave.
28th Floor
New York, NY 10017
Phone: 212-826-2530

Fax: 212-826-2858
Officers:
W. Don Comwell, Chmn. & Chief Exec. Officer
Stuart J. Beck, Pres.
Lawrence Wills, V.P., Finance
Ellen McClain, V.P., Corp. Development & Treas.
Ownership: W. D. Comwell, 55% of voting stock; Stuart J. Beck, 45% of voting stock.
Represented (legal): Akin, Gump, Strauss, Hauer & Feld.
TV Stations (6):
California: KSEE, Fresno; KNTV, San Jose.
Illinois: WEEK-TV, Peoria.
Indiana: WPTA, Fort Wayne.
Minnesota: KBJR-TV, Duluth, MN-Superior, WI.
New York: WTVH, Syracuse.

GRANT BCSTG. SYSTEM II INC.

915 Middle River Dr.
Suite 409
Fort Lauderdale, FL 33304
Phone: 305-568-2000
Officers:
Milton Grant, Pres. & Secy.
William D. Towe, Asst. Secy.
Carol L. Callahan, Asst. Secy.
Ownership: Milton Grant, Principal (see Grant under listing for Huntsville Television Acquisition Corp.).
Represented (legal): Wilkinson, Barker, Knauer & Quinn.
TV Stations (2):
Virginia: WJPR, Lynchburg; WFXR-TV, Roanoke.

GRAY COMMUNICATIONS SYSTEMS INC.

Box 48
126 N. Washington St.
Albany, GA 31702-0048
Phone: 912-888-9390
Fax: 912-888-9374
Officers:
William E. Mayher III, Chmn.
John T. Williams, Pres. & Chief Exec. Officer
William A. Fielder III, V.P. & Chief Financial Officer
Marcy Crowe, Corporate Secy.
Ownership: Gray Communications Systems Inc., 35.7%; Bull Run Corp., 26%; Sandler Associates, 11.4%; Prudential Insurance Co. of America, 4.4%; George H. Nader, 3.2%; others with less than 2% each. SA ownership: Barry M. Lewis & Harvey Sandler, gen. partners. Sandler has interest in WRKL(AM), New York, NY.
Represented (legal): Venable, Baetjer, Howard & Civiletti.
TV Stations (5):
Florida: WJHG-TV, Panama City.
Georgia: WALB-TV, Albany.
Kentucky: WYMT-TV, Hazard; WKYT-TV, Lexington.
Louisiana: KTVE, Monroe, LA-El Dorado, AR.
Newspapers:
Georgia: The Albany Herald, The Rockdale Citizen (Conyers).
Other Holdings:
Transportation company: Gray Transportation Co. Inc., Albany, GA.
Service company: Gray Real Estate & Development Co.

GREAT LAKES COMMUNICATIONS INC.

3514 State St.
Erie, PA 16508
Phone: 814-454-5201
Fax: 814-455-0703
Officers:
Priscilla L. Schwier, Pres.

Frederick Schwier, Chief Operating Officer
Norbert Chrzanowski, Financial Officer
Ownership: Priscilla L. Schwier, 91.2%.
Represented (legal): Rosenman & Colin.
TV Stations (1):
Pennsylvania: WICU-TV, Erie.

GREAT TRAILS BROADCASTING CORP.

717 E. David Rd.
Dayton, OH 45429
Phone: 513-294-3333
Fax: 513-297-5223
Officers:
Alexander J. Williams, Pres. & Chief Exec. Officer
David Macejko, V.P. & Chief Operating Officer, Radio Div.
Scot L. Freeman, Chief Financial Officer & Treas.
Ownership: Great Trails Broadcasting Corp., 98%. GTBC ownership: Alexander J. Williams, Principal.
Represented (legal): Haley, Bader & Potts.
TV Stations (2):
Indiana: WFFT-TV, Fort Wayne.
Maryland: WHAG-TV, Hagerstown.
Radio Stations:
Ohio: WING(AM), Dayton; WGTZ(FM), Eaton; WAZU(FM), Springfield.

HOWARD GREEN GROUP

c/o WENY Inc.
Box 208
Elmira, NY 14902
Phone: 607-739-3636
Ownership: Howard Green, equity interest, 50%; Donald Simmons, equity interest, 50%.
Represented (legal): Cordon & Kelly.
TV Stations (2):
New Jersey: WMGM-TV, Wildwood-Atlantic City.
New York: WENY-TV, Elmira.
Radio Stations:
New Jersey: WOND(AM) & WMGM(FM), Linwood; WONZ(AM), Hammonton.
New York: WENY-AM-FM, Elmira.
Delaware: WECY AM-FM, Seaford.

GREEN RIVER BCSTG. CO. INC.

1210 Cane Valley Rd.
Cane Valley, KY 42720
Phone: 502-465-2223
Ownership: Billy Speer, Pres.-Secy.-Treas.
TV Stations (1):
Kentucky: WGRB, Campbellsville.

GREEN TV CORP.

Box 255
Evergreen, CO 80439
Phone: 303-674-7047
Ownership: David M. Drucker. Drucker has interest in Echonet Corp. (see listing in LPTV Ownership) & UHF Channel 59 Corp. (see listing).
TV Stations (1):
Alaska: KDMD, Anchorage.
LPTV Stations (1):
Alaska: K22AG, Anchorage.
LPTV Permittees (2):
Alaska: K41DP, Anchorage; K18ED, Fairbanks.
Radio Stations:
Colorado: KXRE(AM), Colorado Springs.
Other Holdings:
Radio holdings: 50% of Quetzal Communications Corp., owner of KRRU(AM), Pueblo, CO.

GREENVILLE TELEVISION INC.

208 Debuys Rd.
Biloxi, MS 39535

Phone: 601-896-1313

Officers:
 John F. Hash, Pres.
 Aubrey L. Collum, V.P., Asst. Secy. & Treas.
 Jo Love Little, V.P. & Secy.
 Leon D. Long, V.P.
 Mary Eliza McMillan, V.P.
Ownership: John F. Hash, Aubrey L. Collum, Jo Love Little, Leon D. Long, Mary Eliza McMillan & Lary Harris, 16.67% each. Principals have interest in Love Bcstg. (see listing).
Represented (legal): Fletcher, Heald & Hildreth.
TV Stations (1):
 Mississippi: WXVT, Greenville.

GRIFFIN TELEVISION INC.

7401 N. Kelley Ave.
 Oklahoma City, OK 73111
 Phone: 405-843-6641
 Fax: 405-841-9135
Officers:
 Martha W. Griffin, Chmn.
 David F. Griffin, Pres. & Gen. Mgr.
 Jerry Dalrymple, Exec. V.P. & Dir., Operations
 John W. Griffin, V.P.
 Randy Webb, Chief Financial Officer
Ownership: John T. Griffin Revocable Trust, 99.9%; John W. Griffin, David F. Griffin & Martha W. Griffin, Trustees.
Represented (legal): Fletcher, Heald & Hildreth.
TV Stations (3):
 Arkansas: KPOM-TV, Fort Smith-Fayetteville; KFAA, Rogers.
 Oklahoma: KWTW, Oklahoma City.

GRK PRODUCTIONS JOINT VENTURE

7400 S. 45th Rd.
 Cadillac, MI 49601
 Phones: 616-775-9813; 616-775-0330
Officers:
 Gary R. Knapp, Chmn. & Chief Exec. Officer
 Connie Knapp, Chief Financial Officer
Ownership: GRK Productions Inc., 70%; Channel 33 Limited Partnership, 30%.
Represented (legal): Reddy, Begley & Martin.
TV Stations (2):
 Michigan: WGKI, Cadillac; WGKU, Vanderbilt.
TV Translator:
 Michigan: W40AY, Traverse City.

GROUP W—WESTINGHOUSE BROADCASTING

888 7th Ave.
 New York, NY 10106
 Phone: 212-307-3000
 Fax: 212-307-3184
Officers:
 Bill Kom, Chmn. & Chief Exec. Officer
 Jonathan Klein, Pres., Group W Television
 Dan Mason, Pres., Group W Radio
 Don Mitzner, Pres., Group W Satellite Communications
 Derk Zimmerman, Pres., Group W Productions
 Gil Schwartz, V.P., Communications
 Robert Buenting, V.P. & Controller
 John D. Moran, V.P., Human Resources & Administration
 Martin Messinger, V.P., Secy. & Chief Counsel
Ownership: Westinghouse Electric Corp.
TV Stations (5):
 California: KPIX-TV, San Francisco.
 Maryland: WJZ-TV, Baltimore.
 Massachusetts: WBZ-TV, Boston.
 Pennsylvania: KYW-TV, Philadelphia; KDKA-TV, Pittsburgh.

Radio Stations:
 California: KFWB(AM) & KTWV(FM), Los Angeles; KPIX-AM(FM), San Francisco.
 Illinois: WMAQ(AM), Chicago.
 Massachusetts: WBZ(AM), Boston.
 Michigan: WLLZ(FM), Detroit.
 New York: WINS(AM) & WNEW(FM), New York.
 Pennsylvania: KYW(AM) & WMMR(FM), Philadelphia; KDKA(AM), Pittsburgh.
 Texas: KILT-AM-FM, Houston, KIKK-AM-FM, Pasadena-Houston.
Other Holdings:
 Group W Productions, Group W Satellite Communications.

GUILFORD TELECASTERS INC.

Box 1618
 Greensboro, NC 27402
 Phone: 910-274-4848
 Fax: 910-230-1315
Officers:
 James Thrash, Pres.
 Ginny Brown, Operations Mgr.
Ownership: Robinson D. Everett (see listing), 35.41%; Roy O. Rodwell, 14.2%; Melvin Shimm, 14.2%; Jacob N. Froelich Jr. (see listing), 10.63%; George W. Lyles Jr., 10.63%; James Thrash, 7%; David Shimm, 3.54%; Judith MacDonald, 3.54%; Thomas B. Cookery, 0.85%.
Represented (legal): Baraff, Koemer, Diender & Hochberg.
TV Stations (1):
 North Carolina: WGGT, Greensboro-High Point & Winston-Salem.

GULF COAST BROADCASTING CO.

Box 840
 Corpus Christi, TX 78403
 Phone: 512-883-6511
Officers:
 T. Frank Smith Jr., Pres. & Gen. Mgr.
 Susan Hines, Treas.
Ownership: T. Frank Smith Jr.
Represented (legal): Nixon, Hargrave, Devans & Doyle.
TV Stations (1):
 Texas: KRIS-TV, Corpus Christi.

HARRISCOPE CORPORATION

Suite 1528
 10960 Wilshire Blvd.
 Los Angeles, CA 90024
 Phone: 310-477-7724
 Fax: 310-477-9646
Officers:
 Burt I. Harris Sr., Pres.
 Burt I. Harris Jr., V.P.
Ownership: Burt I. Harris Sr.
Represented (legal): Cohn & Marks.
TV Stations (1):
 California: KWHY-TV, Los Angeles.
LPTV Stations (1):
 California: K65BP, Santa Barbara.
Broadcast Holdings:
 Owns 50% of Video 44 (see listing).

HARRON COMMUNICATIONS CORP.

70 E. Lancaster Ave.
 Frazer, PA 19355
 Phone: 215-644-7500
 Fax: 215-644-2790
Officers:
 Margaret E. Harron, Chmn.
 Paul F. Harron Jr., Pres. & Chief Exec. Officer
 Joel C. Cohen, Exec. V.P., Chief Operating & Financial Officer
 John F. Quigley III, V.P., Finance & Administration, Treas.-Asst. Secy.
 Patricia Imbesi, V.P. & Secy.
 Gregory Raymond, V.P., Operations & Gen. Mgr.
Ownership: Privately owned.

Represented (legal): Hogan & Hartson.
TV Stations (3):
 Maine: WMTW-TV, Portland-Poland Spring.
 New York: 49% of WETM-TV, Elmira-Corning; 33% of WKTV, Utica.
Other Holdings:
 Interest in Harron-Smith Television Partnership (see listing).
Cable systems (see Cable Ownership):
 Cable advertising representative: Metrobase Cable Advertising Inc.
 Cable Adverting Inc.
 SMATV systems.

HARRON-SMITH TELEVISION PARTNERSHIP

Suite 420
 3839 4th St. N.
 St. Petersburg, FL 33703
 Phone: 813-821-7900
Officers:
 R. N. Smith, Pres., Smith Television of Monterey
 Paul Harron, Pres., Harron Television Corp.
Ownership: Harron Television Corp., 90%; Smith Television of Monterey Inc., 10%. See also Harron Communications Corp. & Smith Broadcasting Group Inc.
Represented (legal): Hogan & Hartson.
TV Stations (1):
 California: KCCN-TV, Monterey-Salinas; KEYT-TV, Santa Barbara.
LPTV Permittes (1):
 Oregon: K040G, Reedville.

HARTE-HANKS COMMUNICATIONS INC.

Box 269
 San Antonio, TX 78291
 Phone: 512-829-9000
Officers:
 Houston H. Harte, Chmn.
 Lary Franklin, Pres. & Chief Exec. Officer
 Michael J. Conly, Sr. V.P. & Pres., KENS-TV
 Donald R. Crews, Sr. V.P., Legal
 Richard Ritchie, Sr. V.P. & Chief Financial Officer
Ownership: Harte-Hanks Communications Inc.
Represented (legal): Arnold & Porter.
TV Stations (1):
 Texas: KENS-TV, San Antonio.
Radio Stations:
 Texas: KENS(AM), San Antonio.
Newspapers:
 Massachusetts: Daily Transcript (Dedham), The News-Tribune (Waltham), Middlesex News (Framingham).
 South Carolina: Anderson Independent-Mail.
 Texas: Abilene Reporter-News, Corpus Christi Caller-Times, Lewisville Daily Leader, Plano Star-Courier, San Angelo Standard-Times, Wichita Falls Times Record-News.
Other Holdings:
 Direct marketing business, shopper publications.

HBC HOLDINGS INC.

663 Maulhardt Ave.
 Oxnard, CA 93030
 Phone: 805-988-0063
Officers:
 John D. Huddy, Chmn.-Pres.-Treas.
 Erica Huddy, V.P.-Secy.
Ownership: John D. Huddy & Erica Huddy, 100% jointly.
Represented (legal): England, Whitfield, Schroeder & Treadway.
TV Stations (1):
 California: KADY-TV, Oxnard.
LPTV Permittes (1):
 California: K52EH, San Luis Obispo.

HEARST BROADCASTING

959 8th Ave.
 New York, NY 10019
 Phone: 212-649-2300
Officers:
 Randolph A. Hearst, Chmn.
 Frank A. Bennack Jr., Chief Exec. Officer
 John G. Conomikes, V.P. & Gen. Mgr., Bcstg.
 David Barrett, V.P. & Deputy Gen. Mgr., Broadcasting
 Fred Young, Dir., Broadcast Operations
 Jerry Robinson, Engineering Dir.
 James A. Snyder, Business Mgr., Bcstg.
 Jack A. W. Shenkan, Dir., Sales & Mktg.
 Fred I. Young, Dir., Operations
Ownership: The Hearst Corp.
Represented (legal): Harrington, Smith & Hargrove.
TV Stations (6):
 Maryland: WBAL-TV, Baltimore.
 Massachusetts: WCVB-TV, Boston.
 Missouri: KMBC-TV, Kansas City.
 Ohio: WDTN, Dayton.
 Pennsylvania: WTAE-TV, Pittsburgh.
 Wisconsin: WISN-TV, Milwaukee.
Radio Stations:
 Maryland: WBAL(AM) & WYYY(FM), Baltimore.
 Pennsylvania: WTAE(AM) & WVTY(FM), Pittsburgh.
 Wisconsin: WISN(AM) & WLTV(FM), Milwaukee.

HERITAGE BROADCASTING GROUP

Box 527
 Bloomfield Hills, MI 48304
 Phone: 313-370-9890
 Fax: 313-370-9680
Officers:
 Mario F. Iacobelli, Chmn. & Chief Operating Officer
 William E. Kring, Chief Financial Officer
Ownership: Mario F. Iacobelli, 98.8%; Leanne C. Schulz, 1.2%.
Represented (legal): Hogan & Hartson.
TV Stations (3):
 Michigan: WWTV, Cadillac-Traverse City; WWUP-TV, Sault Ste. Marie.
 New York: WXXA-TV, Albany.
LPTV Permittes (2):
 South Dakota: K05JX, Aberdeen; K40EH, Yankton.
MMDS Systems:
 Colorado: WHK938, Denver (CL).

HERITAGE MEDIA CORP.

One Galleria Tower
 Suite 1500
 13355 Noel Rd.
 Dallas, TX 75240
 Phone: 214-702-7380
 Fax: 214-702-7382
Officers:
 James M. Hoak Jr., Chmn.
 David N. Walthall, Pres.
 Joseph D. Mahaffey, Chief Financial Officer
 James J. Robinette, Exec. V.P. & Pres., TV Group
 Paul W. Fiddick, Exec. V.P. & Pres., Radio Group
 Wayne W. LoCurto, Exec. V.P.
 Wayne L. Kern, Sr. V.P. & Secy.
 James P. Lehr, V.P., Administration & Controller
 Douglas N. Woodrum, V.P., Development & Treas.
Ownership: James M. Hoak Jr., 10.35%; Shareholders of Heritage Media Corp.
TV Stations (8):
 Florida: WEAR-TV, Pensacola, FL-Mobile, AL.
 New York: WPTZ, Plattsburgh.
 Oklahoma: KOKH-TV, Oklahoma City.

17.6%; Lewis M. Kimbell Trust, Joy W. & Tedford E. Kimbell, Co-Trustees, 40%.
 Represented (legal): Wiley, Rein & Fielding.
 TV Stations (1):
 Texas: KLST, San Angelo.
 Radio Stations:
 Louisiana: KALB(AM) & KZMZ(FM), Alexandria.

JOHNSON BROADCASTING INC.
 8440 Westpark Dr.
 Houston, TX 77063
 Phone: 713-974-5151
 Fax: 713-975-6397
 Officer:
 Douglas Johnson, Pres.
 Ownership: Douglas Johnson. Johnson has interest in WXON-TV Inc. (see listing).
 Represented (legal): Arthur V. Belendiuk.
 TV Stations (1):
 Texas: KNWS-TV, Katy.

JOVON BROADCASTING CORP.
 18600 Oak Park Ave.
 Tinley Park, IL 60477
 Phone: 708-633-0001
 Officers:
 Joseph A. Stroud, Pres.
 Reginald Jones, Chief Operating Officer
 Yvonne M. Stroud, Secy.-Treas.
 Ownership: Joseph A. Stroud, 99%; Yvonne M. Stroud, 1%.
 Represented (legal): Hogan & Hartson.
 TV Stations (1):
 Indiana: WJVS, Hammond.

JUDAH BROADCASTING SYSTEMS INC.
 823 E. Andrews Ave.
 Ozark, AL 36360
 Phone: 205-774-8000
 Officers:
 Samuel Durwood Judah Sr., Pres.-Treas.
 William D. McLaughlin, Secy.
 Ownership: Samuel D. Judah Sr., 25%; William D. McLaughlin, 12.5%; L. D. McLaughlin, 18.75%; Robert J. McLaughlin, 18.75%; Philip Dozier, 9.35%; Edward R. Teitel, 9.37%; Daniel F. Jackson III, 6.25%.
 Represented (legal): Bosari & Kump, P.C.
 TV Stations (1):
 Alabama: WDAU, Ozark.

KADN BROADCASTING INC.
 1500 Eraste Landry Rd.
 Lafayette, LA 70506
 Phone: 318-237-1500
 Officers:
 Charles H. Chatelain, Chief Exec. Officer
 Eddie Blanchard, Chief Operating Officer
 John Redd, Chief Financial Officer
 Ownership: Charles H. Chatelain. Owns Delta Management Corp., licensee of WNTZ, Natchez, MS.
 Represented (legal): Mullin, Rhyne, Emmons & Topel.
 TV Stations (1):
 Louisiana: KADN, Lafayette.

KANSAS CITY YOUTH FOR CHRIST INC.
 Box 10150
 Kansas City, MO 64111
 Phone: 816-924-5050
 Fax: 913-262-1782
 Officer:
 Ronnie Metsker, Exec. Dir.
 Ownership: Non-stock, non-profit corp.
 Represented (legal): Wiley, Rein & Fielding.
 TV Stations (1):
 Missouri: KYFC, Kansas City.

KB MEDIA INC.
 2433 N. Montana Ave.
 Helena, MT 59601
 Phone: 406-443-5050
 Officers:
 John A. Radeck, Chief Exec. & Operating Officer
 William H. Sanders, Chief Financial Officer
 Janice W. Radeck, Asst. Secy.-Treas.-Dir.
 Ownership: John A. Radeck, 33.33%; William H. Sanders, 33.33%; Kenneth L. Bazzle, 33.33%. K. L. Bazzle, J. A. Radeck & W. H. Sanders have interest in licensee of KTVH Helena, MT. Sanders has interest in WTBS(TV), Atlanta, GA; WAFX(FM), Prattville, AL; KVFX(FM), Manteca, CA; WZAZ-FM, Green Cove Springs & WZAZ (AM), Jacksonville, FL; WTKT-AM-FM, Georgetown, KY; WN00(AM), Chattanooga & WFXS(FM), Soddy-Daisy, TN & Jones Intercable Inc. (see listing in Cable Ownership). Bazzle has interest in WBTR (FM), Carrollton, GA; WAXU(AM) & WTKT (FM), Georgetown, KY.
 TV Stations (1):
 Arizona: KSWT, Yuma.

KCIK-TV INC.
 6004 N. Mesa
 El Paso, TX 79912
 Phone: 915-833-8585
 Fax: 915-833-8973
 Officers:
 John B. Mulderig, Pres. & Chief Exec. Officer
 Lawrence J. Pepin, Chief Financial Officer & Programming Dir.
 Donald R. Caparis, V.P. & Gen. Mgr
 Elizabeth Ann Mulderig, Secy.-Treas.
 Ownership: John Mulderig, 82.5%; Donald R. Caparis, 10%; Daniel Sullivan, 7.5%.
 Represented (legal): Fisher, Wayland, Cooper, Leader & Zaragoza.
 TV Stations (1):
 Texas: KFOX-TV, El Paso.

KCIT ACQUISITION CO.
 3800 Call Field Rd.
 Wichita Falls, TX 76308
 Phone: 817-691-1808
 Officers:
 Peter D'Acosta, Pres.
 F. Lanham Lyne Jr., V.P.
 Charles R. Hart, Secy.-Treas.
 Ownership: Epic Bcstg. Corp., 51%; Martha Steed Lynn, 25%; Peter D'Acosta, 20%; Charles R. Hart, 4%. Epic Bcstg. Corp., Peter D'Acosta, F. Lanham Lyne Jr. & Charles Hart have interest in BSP Bcstg., licensee of KJTL, Wichita Falls, TX (see listing). EBC ownership: F. Lanham Lyne Jr.
 TV Stations (1):
 Texas: KCIT, Amarillo.
 LPTV Permitees (1):
 Texas: K46DI, Amarillo.

KELLY BROADCASTING CO.
 3 Television Circle
 Sacramento, CA 95814-0794
 Phone: 916-446-3333
 Fax: 916-325-3711
 Officers:
 Robert E. Kelly, Partner
 Jon S. Kelly, Partner
 Scott Nichols, Chief Financial Officer
 James W. Porter, Asst. to Managing Partners
 Ownership: Kelly Television Co., 90%; Adams Trusts, 10%. KTC ownership: Robert E. Kelly, Gen. & Ltd. Partner, 42.88%; Jon S. Kelly, Gen. & Ltd. Partner, 42.88%; Christopher R. Kelly, Ltd. Partner, 2.12%; Gregory G. Kelly, Ltd. Partner, 2.12%.
 Represented (legal): Koteen & Naftalin.
 TV Stations (2):
 California: KCRA-TV, Sacramento.
 Washington: KCPQ, Tacoma-Seattle.

KFTY BCSTG. INC.
 533 Mendocino Ave.
 Santa Rosa, CA 95401
 Phone: 707-526-5050
 Fax: 707-526-7429
 Officer:
 Gary B. Heck, Pres.
 Branch Office:
 410 Pacific Ave.
 San Francisco, CA
 Phone: 415-788-1930
 Fax: 415-791-1636
 Ownership: Gary B. Heck.
 Represented (legal): Keck, Mahin & Cate.
 TV Stations (1):
 California: KFTY, Santa Rosa.

KFVE JOINT VENTURE
 150-B Puuhale Rd.
 Honolulu, HI 96819-2282
 Phone: 808-842-5555
 Fax: 808-842-4594
 Officer:
 Lee M. Holmes, Chmn.
 Bryan Holmes, Member Management Committee
 Mark Holmes, Counsel
 Ownership: Ka'Ikena Lani TV Corp., 65%; Western Systems Inc., 35%. KLTC ownership: Lee M. Holmes, Pres.-Treas., 16%; Bryan L. Holmes, V.P., 31%; Mark S. Holmes, Asst. Secy., 31%; Joan S. Holmes, 16%; remainder undisclosed.
 WSI ownership: Lee M. Holmes, Pres.-Treas., 2.63%; Joan S. Holmes, Secy., 31%; Joseph A. Stoll, V.P., 0.04%; William E. L. Gibson, 0.01%; remainder undisclosed.
 TV Stations (1):
 Hawaii: KFVE, Honolulu.
 Other Holdings:
 Cable systems in Guam, Saipan & Tinian.
 TV Guam, TV Saipan (weekly magazines).

KHQ INC.
 4202 S. Regal St.
 Spokane, WA 99223
 Phone: 509-448-6000
 Fax: 509-448-4694
 Officers:
 Lon C. Lee, Pres. & Gen. Mgr.
 Michael K. Nielsen, Treas.
 Ownership: James P. Cowles & William S. Cowles, Co-Trustees.
 Represented (legal): Wiley, Rein & Fielding.
 TV Stations (1):
 Washington: KHQ-TV, Spokane.
 LPTV Stations (2):
 Idaho: K18DT, Coeur d'Alene; K48DX, Sandpoint.
 Newspapers:
 Washington: Spokane Chronicle, Spokesman Review.

KICU INC.
 1585 Schallenberger Rd.
 San Jose, CA 95131
 Phone: 408-298-3636
 Fax: 408-298-1353
 Officers:
 James H. Evers, Pres. & Gen. Mgr.
 John W. DuBois, V.P., Dir. of Sales
 William S. Beeman, V.P., Dir. of Operations
 Catherine Clifton, Controller
 Ownership: Ralph C. Wilson Jr., 85%; James H. Evers, 6.25%; John H. DuBois, 6.25%; William S. Beeman, 2.5%. Wilson has interest in WEVV Inc. (see listing).
 Represented (legal): Leventhal, Senter & Lerman.
 TV Stations (1):
 California: KICU-TV, San Jose.
 TV Translator:
 California: K29AB, Salinas-Monterey.

KLDT-TV 55 INC.
 Box 55
 Hurst, TX 76053
 Phones: 214-316-7000; 817-267-9725
 Ownership: Opal Thornton.
 Represented (legal): Holland & Knight.
 TV Stations (1):
 Texas: KLDT, Lake Dallas.

KMTR INC.
 Box 7308
 Eugene, OR 97401-0208
 Phone: 503-746-1600
 Officers:
 Robert W. Davis, Pres.
 Susan Boone, Controller
 Richard G. Picatti, Secy.-Treas.
 Ownership: Robert A. Paisley, 16.01%; Hugh E. Davis, 22.04%; Lorraine M. Davis Trust, 10.87%; Robert W. Davis, 15.5%; Robert W. Strausz, 5.37%; Leo Semon Jr., 6.68%; Eugene L. Shields, 4.4%; Richard G. Picatti, 4.49%; Donald S. Picatti, 4.29%; Campbell T. Wilson, 2.12%; C. Keith Riffe, 2.46%; Sperry A. McNaughton, 1.96%; Lori Davis Campbell, 1.72%; James E. Davis, 1.72%; 3 others each with less than 1%.
 Represented (legal): Haley, Bader & Potts.
 TV Stations (3):
 Oregon: KMTZ, Coos Bay; KMTR, Eugene; KMTX-TV, Roseburg.
 LPTV Stations (1):
 Oregon: K19AD, Tri City.

KMVT BROADCASTING INC.
 1100 Blue Lakes N
 Twin Falls, ID 83301
 Phone: 208-733-1100
 Officers:
 Chapman J. Root II, Chmn.
 Charles Cohoon, Pres.
 Ownership: Root Co.
 TV Stations (1):
 Idaho: KMVT, Twin Falls.

KNOXVILLE CH. 8 LTD. PARTNERSHIP
 Box 59088
 Knoxville, TN 37950-9088
 Phone: 615-450-8888
 Fax: 615-450-8869
 Ownership: Phipps Television of Tennessee Inc., Gen. Partner, 74.47%; Lewis F. Cosby III, Earl R. Taylor, Ralph H. Boston & Sue Carr Walker, Ltd. Partners, 6.38% each. PTTI ownership: John H. Phipps Inc. (see listing), 94%; Dennis O. Boyle, 3%; William H. Lane, 3%.
 TV Stations (1):
 Tennessee: WKXT-TV, Knoxville.

KOPLAR COMMUNICATIONS INC.
 4935 Lindell Blvd.
 St. Louis, MO 63108
 Phone: 314-367-7211
 Officers:
 Edward J. (Ted) Koplal, Chmn. & Chief Exec. Officer
 H. Max Lummis IV, Chief Operating & Financial Officer
 Ownership: Koplal Enterprises Inc.
 Represented (legal): Koteen & Naftalin.
 TV Stations (1):
 Missouri: KPLR-TV, St. Louis.

KRALOWEC CHILDREN'S FAMILY TRUST
 1077 W. Morton Ave.
 Porterville, CA 93257
 Phone: 209-782-1552
 Officer:
 Arthur C. Kralowec, Chief Exec. Officer

TV Station Owners

Represented (legal): Dan J. Alpert.
TV Stations (1):
California: KKAG, Porterville.

KRYPTON BROADCASTING CORP., DEBTOR-IN-POSSESSION

3681 Prospect Dr.
Riviera Beach, FL 33404
Phone: 407-842-1558
Officers:
C. E. Feltner Jr., Chmn. & Pres.
Dan Dayton, Chief Operating Officer
Al DeCuir, Chief Financial Officer
Ownership: C. E. Feltner Jr.
TV Stations (3):
Alabama: WABM, Birmingham.
Florida: WTVX, Fort Pierce-Stuart-Vero
Beach-Palm Beach; WNFT, Jacksonville.
Other Holdings:
Program source: Krypton International Corp.

KS FAMILY TELEVISION INC.

Box 2044
Greenville, NC 27836
Phone: 919-746-8014
Fax: 919-746-2555
Officers:
Fred J. McCune, Chmn., Chief Exec. & Financial Officer
Hamp Ferguson, Chief Operating Officer
Ownership: Frederick J. McCune.
TV Stations (1):
North Carolina: WYDO, Greenville.

K-SIX TELEVISION INC.

301 Artesian St.
Corpus Christi, TX 78401
Phone: 512-723-2923
Officers:
Vann M. Kennedy, Pres.
Charles R. Manning, V.P.
Cecil E. Burney, Secy.
Lillian R. Mahoney, Treas.
Ownership: Corpus Christi Bcstg. Co. Inc.,
54.2%; Vann M. Kennedy, 29%; Cecil E.
Burney, 1.2%; Charles R. Manning,
0.66%; 32 others each with less than 3%.
TV Stations (2):
Texas: KZTV, Corpus Christi; KVTV, Laredo.

KSMS-TV ACQUISITION L.P.

67 Garden Court
Monterey, CA 93940
Phone: 408-373-6767
Officers:
Daniel D. Villanueva, Chmn.
James J. Villanueva, Pres. & Chief Financial
Officer
Robert H. Chappel, Secy.
Ownership: VCF Management Co. Inc., 75%;
Giles S. Attia, 12.5%; Joseph K. Green,
12.5%. VCFMCI ownership: Daniel D. Villa-
nueva, 62.24%; James J. Villanueva,
18.88%; Daniel L. Villanueva, 18.88%.
TV Stations (1):
California: KSMS-TV, Salinas-Monterey.

KSWO-TV CO. INC.

Box 708
Lawton, OK 73502
Phone: 405-355-7000
Officers:
Dr. Robert H. Drewry, Pres.
William B. Drewry
Larry Patton, Chief Exec. & Operating Officer
Ownership: Drewry Family Ltd. Partnership,
69%; T. R. Warkentin Estate, 15.5%; Edith
Scott, 15.5%. Drewry has interest in Pan-
handle Telecasting Co. (see listing).
TV Stations (3):
Oklahoma: KSWO-TV, Lawton, OK-Wichita
Falls, TX.

Texas: 50% of KWAB-TV, Big Spring; 50% of
KWES-TV, Odessa.

KTAL-TV INC.

3227 Summerhill Rd.
Texarkana, TX
Phone: 618-425-2422
Ownership: Walter E. Hussman Jr., Trustee
of Hussman Family Trusts. Hussman is
principal of WEHCO Video Inc. (see listing
in Cable Ownership).
TV Stations (1):
Louisiana: KTAL-TV, Shreveport, LA-Texar-
kana, TX.
Radio Stations:
Arkansas: KAMD(AM) & KWEH(FM), Cam-
den.
Texas: KCMC(AM), Texarkana.
Newspapers:
Arkansas: Camden News. Hussman family
controls WEHCO Media Inc., which con-
trols Hot Springs Sentinel Record, El Do-
rado News-Times, Little Rock Arkansas
Democrat, Magnolia Banner-News, Hope
Star (25%), Texarkana Gazette.
Texas: Jacksonville Progress (25%).

KTBS INC.

312 E. Kings Hwy.
Shreveport, LA 71104
Phone: 318-861-5800
Fax: 318-862-9430
Officers:
Edwin W. Wray, Pres. & Gen. Mgr.
Helen H. Wray, V.P.
A. Dale Beasley, Chief Financial Officer
George D. Wray, V.P.
Lois Wray Rowe, V.P. & Secy.-Treas.
Ownership: Florence Wray, 37.5%; George
D. Wray Jr., 26.38%; Helen H. Wray,
26.4%; Evelyn Wray Smith, 4.16%; Lois
Wray Rowe, 2.77%; Edwin N. Wray Jr.,
2.77%.
TV Stations (1):
Louisiana: KTBS-TV, Shreveport.

KTBY INC.

1840 S. Bragaw St.
Suite 101
Anchorage, AK 99508
Phone: 907-274-0404
Officers:
Ronald K. Bradley, Chief Exec. Officer
Sean M. Bradley, Chief Operating Officer
Peggy Bradley, Chief Financial Officer
Ownership: Ronald K. Bradley.
TV Stations (1):
Alaska: KTBY, Anchorage.
LPTV Stations (1):
Alaska: K09QH, Tyonek.

KTEN TELEVISION LIMITED PARTNERSHIP

2403 N. Washington
Durant, OK 74701
Phone: 405-924-6936
Ownership: United Media Inc., General Part-
ner. Tom L. Johnson, 51%; Dennis R. Hall,
49%.
TV Stations (1):
Oklahoma: KTEN, Ada-Ardmore.
LPTV Stations (1):
Texas: K08KK, Paris.

KUSK INC.

3211 Tower Rd.
Prescott, AZ 86301
Phone: 602-778-6770
Officers:
William H. Sauro, Pres. & Chief Exec. Officer
Julia Ramirez, Chief Financial Officer
Richard C. Howe, V.P. & Gen. Mgr.

Ownership: William H. Sauro, 55.7%; Neigh-
borhood TV Co., 30%; Allstate Insurance,
14.3%. NTVC ownership: Marshall M. Car-
penter Jr., Pres., 18.7%; William H. Sauro,
V.P., 18.7%; Lyle Mattler, Treas., 18.6%;
Alta & Co., 44%.

Represented (legal): Leventhal, Senter & Ler-
man.

TV Stations (1):
Arizona: KUSK, Prescott-Phoenix.
LPTV Stations (1):
Arizona: K27AN, Phoenix.
TV Translators:
Arizona: K30DT, Flagstaff; K17BU, Mesa;
K55EH, Phoenix.

KUTV L.P.

2185 South 3600 West
Salt Lake City, UT 84119
Phone: 801-973-3000
Officers:
George C. Hatch, Chmn.
Jeffrey B. Hatch, Pres. & Gen. Mgr.
John A. Kapitula, Chief Financial Officer
Ownership: VS&A Hughes Inc. & KUTV Inc.
Sale to NBC pends.
Represented (legal): Haley, Bader & Potts.
TV Stations (1):
Utah: KUTV, Salt Lake City; KUSG, St. George
(CP).
LPTV Stations:
Utah: K64BO, Delta/rural Millard County;
K43AE, Myton/rural Duchesne County.

KVBM TELEVISION INC.

Suite 210
89 S. 10th St.
Minneapolis, MN 55403
Phone: 612-673-9610
Fax: 612-673-9620
Officers:
Daniel Peters, Pres.
Melody Peters, Chief Operating Officer
Renaee Peters, Chief Financial Officer
Ownership: Daniel Peters.
TV Stations (1):
Minnesota: KVBM-TV, Minneapolis.

KVCT INC.

One Television Place
Victoria, TX 77901
Phone: 512-573-1900
Fax: 512-575-1919
Officer:
Jim Moss, Chmn. & Chief Exec. Officer
Ownership: Jerianne Medley.
TV Stations (1):
Texas: KVCT, Victoria.

KVHP-TV PARTNERS

Suite 102
3638 Camino Del Rio N
San Diego, CA 92108
Ownership: Calcasieu Communications Inc.,
Gen. Partner, 5%; Donald R. Dombrow,
Ltd. Partner, 37.9%; Michael S. Dillon, Ltd.
Partner, 10.9%; Charles P. Muckenthaler,
Ltd. Partner, 10.9%; Gary D. Hardesty, Ltd.
Partner, 7.13%; Sol Gerber, Ltd. Partner,
5%; Bernard J. Kurtin, Ltd. Partner, 5%;
Jon R. Kurtin, Ltd. Partner, 2%; TV 29
Assoc., Ltd. Partner, 16%.
TV Stations (1):
Louisiana: KVHP, Lake Charles.

KWTX BROADCASTING CO.

6700 American Plaza
Waco, TX 76712
Phone: 817-776-1330
Officer:
M. N. Bostick, Chmn. & Gen. Mgr., KWTX
Broadcasting

Ownership: LBJ Corp., 29.03%; M. N.
Bostick, 12.46%; L. L. Sams & Sons,
12.45%; Robert Levy, 8.64%; Thomas D.
Stribling, 7.97%; Hilton E. Howell Estate,
6.23%; W. W. Callan Sr. Estate, 4.87%;
Diana C. Braswell, 3.79%; W. Woody Cal-
lan Jr., 3.79%; Donald Howell & Donna
Howell, 3.11% jointly. Bostick has interest
in KXII, Sherman, TX-Ardmore, OK.

Represented (legal): Cordon & Kelly.
TV Stations (2):
Texas: KBTX-TV, Bryan; KWTX-TV, Waco.
Radio Stations:
Texas: KWTX-AM-FM, Waco.

KX ACQUISITION L.P.

Box 407
22601 176th St.
Big Lake, MN 55309
Phone: 612-263-8666
Fax: 612-263-6600
Officers:
Dale W. Lang, Pres.-Secy.
Richard P. Latora, V.P.-Treas.
Ron Eikens, Programming Dir.
Tim Morgan, Engineering Dir.
Ownership: KXLI Acquisition Corp.
Represented (legal): Mullin, Rhyne, Emmons
& Topel.
TV Stations (2):
Minnesota: KXLT-TV, Rochester; KXLI, St.
Cloud.

KXII BROADCASTERS INC.

Box 2636
Waco, TX 76702-2636
Phone: 817-776-1330
Officers:
M. N. Bostick, Pres.
Kyle N. Deaver, Secy.
John L. Deaver, Treas.
Ownership: M. N. Bostick, 48%; Ellen B.
Deaver, 24%; Martha B. Phipps, 24%;
John L. Deaver, 2%; Kyle N. Deaver, 2%.
See Bostick under listing for KWTX Broad-
casting Co.
Represented (legal): Cordon & Kelly.
TV Stations (1):
Texas: KXII, Sherman-Denison, TX & Ard-
more, OK.

KXRM PARTNERSHIP

Box 15789
Colorado Springs, CO 80935
Phone: 719-591-1121
Ownership: Z/L Media Corp., Gen. Partner,
45%; Edison Media Inc., Gen. Partner,
55%. ZLMC ownership: Bernard C. Ziegler
III, 35%; John V. Limbach, V.P., 10%;
Bernard A. Ziegler, 20%; R. Joseph Fuchs,
15%; Jeffrey J. Ziegler, 10%; Richard J.
Glaisner, 10%. EMI ownership: Lary
Douglas, Pres., 50%; Kim Carlson, V.P.-
Secy.-Treas., 50%.
TV Stations (1):
Colorado: KXRM-TV, Colorado Springs.

LAKELAND GROUP TELEVISION INC.

1640 Como Ave.
St. Paul, MN 55108
Phone: 612-646-2300
Fax: 612-646-1220
Officers:
Linda Rios Brook, Pres., Chief Exec. Officer
& Secy.
Larry Brook, V.P. & Mktg. Dir.
Ownership: Linda R. Brook & Larry O. Brook,
Principals.
TV Stations (1):
Minnesota: KLGT-TV, Minneapolis-St. Paul.

LAMB BCSTG. INC.

701 Parkwood Dr.
West Monroe, LA 71291

Phone: 318-322-1399
Officers:
 Charles Reed, Pres.-Dir.
 Richard Wainwright, Secy.-Treas.-Dir.
 TV Stations (1):
 Louisiana: KMCT-TV, West Monroe.

LAMCO COMMUNICATIONS INC.

460 Market St.
 Suite 310
 Williamsport, PA 17701
 Phone: 717-323-2252
Officers:
 Andrew W. Stabler Jr., Chmn.
 Marshall R. Noecker, Pres. & Chief Exec. Officer
 Robert J. Cunnion Jr., V.P.
 Howard J. Lamade Jr., V.P. & Secy.
 James H. Lamade, V.P. & Treas.
 Bernard G. Kolczynski, V.P., Finance
Ownership: Howard J. Lamade Jr., 16.9%; James H. Lamade, 8.2%; Robert J. Lamade, 7.5%; Andrew W. Stabler Jr., 1.78%; Ralph R. Cranmer, 1.29%; Robert J. Cunnion Jr., 0.82%; Ruth S. Mitchell, 0.75%; Marshall R. Noecker, 0.75%; Bernard G. Kolczynski, 0.23%; remainder publicly held.

Represented (legal): Koteen & Naftalin.
 TV Stations (3):
 North Carolina: WCTI, New Bern-Greenville-Washington.
 Texas: KTXS-TV, Sweetwater-Abilene.
 Virginia: WCYB-TV, Bristol, VA-Kingsport-Johnson City, TN.
Radio Stations:
 Pennsylvania: WLYC(AM) & WILQ(FM), Williamsport.

LANDMARK COMMUNICATIONS INC.

150 W. Brambleton Ave.
 Norfolk, VA 23501
 Phone: 804-446-2000
Officers:
 Frank Batten, Chmn.
 John D. Wynne, Pres. & Chief Exec. Officer
 Richard F. Barry III, Vice Chmn.
 Kevin Senie, Exec. V.P. & Chief Financial Officer
 Michael Eckert, Pres., Broadcast & Video Enterprises & Chief Exec. Officer-The Weather Channel

Represented (legal): Hogan & Hartson.
 TV Stations (2):
 Nevada: KLAS-TV, Las Vegas.
 Tennessee: WTVF, Nashville.

Cable Holdings:
 Batten has controlling interest in TeleCable Corp., see listing in Cable Ownership.

Newspapers:
 Maryland: 49.9% of Capital-Gazette Communications Inc. which publishes daily Annapolis Capital, Washingtonian Magazine.
 North Carolina: Greensboro News and Record.

Virginia: The Virginian-Pilot (Norfolk), The Ledger-Star (Norfolk), Roanoke Times & World News.

National: Landmark Community Newspapers Inc., a wholly-owned subsidiary, publishes four community dailies, four tri-weeklies, seven semi-weeklies, twenty weeklies, seven specialty publications, thirty-one shoppers (Shelbyville, Kentucky).

Other Holdings:
 The Weather Channel, Atlanta, GA; The Travel Channel, Atlanta, GA.

Magazine: Antique Trader Weekly (Dubuque, IA).

TV Translators:
 Nevada: K60AN, Henderson; K22DR, Laughlin.

LANSING 53 INC.

Box 27307
 Lansing, MI 48909-7307

Phone: 517-394-5300
Officers:
 Joel I. Ferguson, Chief Exec. Officer
 Thomas B. Jones, Chief Operating Officer
 Ruth Glover, Chief Financial Officer
Ownership: Joel I. Ferguson.
 TV Stations (1):
 Michigan: WLAJ, Lansing.

LAS VEGAS CHANNEL 21 INC.

9720 Wilshire Blvd.
 3rd Floor
 Beverly Hills, CA 90210
 Phone: 301-551-1900
Ownership: Michael J. Lambert, Pres.-Treas., 80%; David Goldhill, Secy., 15%.
 TV Stations (1):
 Nevada: KRLR, Las Vegas.

LE SEA BROADCASTING CO.

Box 12
 South Bend, IN 46624
 Phone: 219-291-8200
 Fax: 219-291-9043
Officers:
 Lester Sumrall, Chmn.
 Stephen Sumrall, Pres.
 Peter Sumrall, V.P.
 Louise M. Sumrall, Secy.-Treas.
Ownership: David Sumrall, Lester Sumrall, Louise Sumrall, Peter Sumrall & Stephen Sumrall, 20% each.
Represented (legal): Gardner, Carton & Douglas.

TV Stations (8):
 Colorado: KWHD, Castle Rock.
 Hawaii: KWHH, Hilo; KWHE, Honolulu; KWHM, Waiuku.
 Indiana: WHMB-TV, Indianapolis; WHME-TV, South Bend.
 Louisiana: WHND, New Orleans (CP).
 Oklahoma: KWHB, Tulsa.
 Wisconsin: WHKE, Kenosha.
LPTV Permittees (1):
 Oklahoma: K69EK, Oklahoma City.
Radio Stations:
 Indiana: WHME-FM, South Bend.
TV Translator:
 Michigan: W15AM, Grand Rapids.
Broadcast holdings: KWHM Nahelahu, HI, WHRI Noblesville, IN, shortwave operations.

LEE ENTERPRISES INC.

400 Putnam Bldg.
 215 N. Main St.
 Davenport, IA 52801-1924
 Phone: 319-383-2193
 Fax: 319-323-9608
Officers:
 Lloyd G. Schermer, Chmn.
 Richard Gottlieb, Pres., Chief Exec. Officer
 Larry L. Bloom, V.P., Finance, Treas. & Chief Financial Officer
 Ronald Rickman, V.P., Newspapers
 Mark Roby, V.P., Mktg. & Chief Information Officer
 Gary N. Schmedding, V.P., Bcstg.
 Floyd Whellan, V.P., Human Resources
 C. D. Waterman III, Secy.
 Nancy Chapman, Asst. Secy.-Treas.
 Chris Wahlig, Asst. Secy.-Treas.
 Jayne Hermiston, Asst. Secy.-Treas.
Represented (legal): Reed, Smith, Shaw & McClay.

TV Stations (10):
 Arizona: KGUN, Tucson.
 Hawaii: KGMD-TV, Hilo; KGMB, Honolulu; KGMV, Waiuku.
 Nebraska: KMTV, Omaha.
 New Mexico: KRQE, Albuquerque; KZIA, Las Cruces; KBIM-TV, Roswell.
 Oregon: KOIN, Portland.
 West Virginia: WSAZ-TV, Huntington-Charleston.

LPTV Stations (1):
 Oregon: K11SE, Bend.
LPTV Permittees (1):
 New Mexico: K46DH, Las Cruces.
MDS Systems:
 Oregon: WLW967, Portland (CL).
Newspapers:
 Illinois: Southern Illinoisan (Carbondale); Herald & Review (Decatur); Star Courier (Kewanee).
 Iowa: Quad-Cities Times (Davenport); Globe-Gazette (Mason City); Muscatine Journal; The Ottumwa Courier.
 Minnesota: Winona Daily News.
 Montana: Billings Gazette; The Montana Standard (Butte); Independent Record (Helena); Missoulian (Missoula).
 Nebraska: The Lincoln Star; The Bismarck Tribune.
 Oregon: Corvallis Gazette-Times.
 South Dakota: Rapid City Journal.
 Wisconsin: Wisconsin State Journal (Madison); La Crosse Tribune; The Journal Times (Racine).
Other Holdings:
Marketing company: NAPP Systems Inc. (San Marcos, CA); Consumer Power Marketing (Davenport, IA & Milwaukee, WI); Quality Information Systems (Billings, MT & Davenport, IA).
Publishing: Bicon Publishing (Atkinson, IL); Trico Communications (Davenport, IA); Intermountain Printing and Publishing (Deer Lodge, MT); Dakota Printing & Publishing (Mandan, ND).

LEWIS BROADCASTING CORP.

Box 61268
 10001 Abercorn
 Savannah, GA 311420
 Phone: 912-925-0022
 Fax: 912-925-8626
Officers:
 J. C. Lewis, Chmn. & Pres.
 J. Fred Pierce, Exec. V.P.
 Scott Pierce, Mktg. Dir.
 Mary Poythress, Programming Dir.
 Wally Tidwell, Engineering Dir.
Ownership: J. C. Lewis Jr.
Represented (legal): Reed, Smith, Shaw & McClay.
TV Stations (3):
 Georgia: WLTZ, Columbus; WJCL, Savannah.
 South Carolina: WLTX, Columbia.
Radio Stations:
 Georgia: WJCL-FM, Savannah.
 Mississippi: WZRZ(AM) & WSTZ(FM), Vicksburg/Jackson.

LIFE ANEW MINISTRIES

Box 1087
 Madisonville, KY 42431
Officers:
 John W. Stalls, Pres.
 John R. Price, V.P.
 Linda M. Stalls, Secy.-Treas.
Ownership: Non-stock corp.
TV Stations (1):
 Kentucky: WLCN, Madisonville.

LIN TELEVISION CORP.

4 Richmond Square
 Suite 200
 Providence, RI 02906
 Phone: 401-454-2880
 Fax: 401-454-2817
Officers:
 Gary R. Chapman, Pres. & Chief Exec. Officer, TV Group
 Paul Karpowicz, V.P., Television
 C. Robert Ogren Jr., V.P., Engineering & Operations
 Deborah Kaczmarzyk, Dir., Corp. Development

Lee Spieckerman, Dr., Promotion & Special Projects
Ownership: Publicly held.
Represented (legal): Covington & Burling.
TV Stations (8):
 Illinois: WAND, Decatur.
 Indiana: WANE-TV, Fort Wayne; WISH-TV, Indianapolis.
 Michigan: WOOD-TV, Grand Rapids-Kalamazoo.
 Texas: KXAN-TV, Austin; KXAS-TV, Fort Worth-Dallas; KXAM-TV, Llano.
 Virginia: WAVY-TV, Portsmouth-Norfolk-Newport News.
LPTV Stations (4):
 Texas: K49CY, Austin; K210K, Giddings; K32DA, La Grange; K40CT, San Marcos.

LINCOLN BROADCASTING CO.

100 Valley Dr.
 Brisbane, CA 94005
 Phone: 415-468-2626
 Fax: 415-467-7559
Officer:
 Brian Holton, Gen. Mgr.
Ownership: Lincoln Television Inc., Gen. Partner; Lillian Lincoln & Lincoln Howell, Ltd. Partners.
Represented (legal): Miller & Holbrooke.
TV Stations (1):
 California: KTSF, San Francisco.

LINGARD BCSTG. CORP.

180 Featherwood Hollow
 Athens, GA 30601
 Phone: 706-369-8180
Officers:
 John R. Lingard, Pres.
 Dale A. Lingard, Secy.-Treas.
Ownership: John R. Lingard.
TV Stations (1):
 Mississippi: WLOV-TV, Tupelo.

LOCAL TELEVISION ASSOCIATES INC.

Box 2069
 1 Television Place, Hwy. 70-E
 Morehead City, NC 28557
 Phone: 919-240-0888
 Fax: 919-240-2028
Officers:
 John W. Gainey III, Pres.
 Lockwood Phillips, V.P.
 Frederick J. McCune, Secy.-Treas.
Ownership: John W. Gainey III, 18.54%; Frederick J. McCune, 17.54%; Ann T. Munden, 15.92%; Robert R. Hinker, 15%; William R. Rollins, 15%; Lockwood Phillips, 7%; Walter Phillips, 7%; Ramon N. Redford Jr., 4%. McCune owns KS Family Television (see listing).
Represented (legal): Fisher, Wayland, Cooper & Leader.
TV Stations (2):
 North Carolina: Jacksonville (CP); WFXL, Morehead City.
LPTV Stations (1):
 North Carolina: W64AZ, Kinston-Greenville.

LOCKE SUPPLY CO.

Box 26128
 Oklahoma City, OK 73126
 Phone: 405-631-9701
Officers:
 Don J. Locke, Pres.
 Carter Marsh, V.P.
 Tammy Bryant, Secy.
Ownership: Don J. Locke.
Represented (legal): Baraff, Koerner, Olender & Hochberg, P.C.
TV Stations (1):
 Oklahoma: KSBI, Oklahoma City.

TV Station Owners

LONE STAR BROADCASTING INC.

4300 Richmond Rd.
Tyler, TX 75703
Phone: 903-581-5656
Fax: 903-561-1648
Officers:
J. B. Doherty, Chmn. & Chief Exec. Officer
Philip H. Hurley, Pres. & Gen. Mgr.
Shirley S. Snodgrass, Chief Financial Officer
Branch Office:
KETK
320 E. Methvin
Longview, TX 75601
Phone: 903-758-5656
Ownership: TDH II Ltd., 40.6%; TDH Capital Corp., 20.3%; Atlantic Venture Partners, 15.4%; Meridian Venture Partners, 15.4%; Philip H. Hurley, 4.9%; John T. Gaston, 2.4%. TDHCC ownership: J. Mahlon Buck Jr., 30%; William C. Buck, 30%; Alexander K. Buck, 30%.
Represented (legal): Winston & Strawn.
TV Stations (2):
Texas: KETK-TV, Jacksonville-Tyler-Longview; KLSB-TV, Nacogdoches.

THE LONG FAMILY PARTNERSHIP

526 Main Ave. SE
Hickory, NC 28601
Phone: 704-322-5115
Officers:
Thomas E. Long, Chmn.
Jeffrey B. Long, Chief Operating Officer
Ownership: Thomas E. S. Long, 58.17%; Roberta S. Long, 40.85%; Ella Lee Shuford, 0.98%.
TV Stations (1):
North Carolina: WHKY-TV, Hickory.
Radio Stations:
North Carolina: WHKY(AM), Hickory.

LOVE BROADCASTING CO.

Box 4596
Biloxi, MS 39535-4596
Phone: 601-896-1313
Officers:
John F. Hash, Pres.
James S. Love III, V.P.
Aubrey L. Collum, V.P.-Treas.
Jo Love Little, V.P.-Secy.
Mary E. McMillan, V.P.
Ownership: James S. Love III, 28.3%; Jo Love Little, 28.3%; Mary Eliza McMillan, 28.27%; John F. Hash, 6.28%; Aubrey L. Collum, 6.25%; 5 others, 2.6%. Collum, Hash, Little & McMillan also own Greenville Television Inc. (see listing).
Represented (legal): Fletcher, Heald & Hildreth.
TV Stations (1):
Mississippi: WLOX-TV, Biloxi.

GEORGE W. LYLES JR.

WJKA
1926 Oleander Dr.
Wilmington, NC 28402
Represented (legal): Baraff, Koemer, Olender & Hochberg.
TV Stations (1):
North Carolina: Interest in WFAY, Fayetteville.

MACON URBAN MINISTRIES

2525 Beech Ave.
Macon, GA 31204
Phone: 912-745-2366
Officers:
H. Reginald Broxton, Pres.
J. Taylor Phillips, V.P.
Donald R. Wood, Exec. Dir. & Gen. Mgr.
William Exum, Secy.
Baxter Evans, Treas.
Ownership: Non-profit corp.
Represented (legal): McCabe & Allen.

TV Stations (1):
Georgia: WGNM, Macon.

MAINE BROADCASTING SYSTEM

One Congress Square
Portland, ME 04101
Phone: 207-828-6666
Officers:
Frederic L. Thompson, Chmn. & Pres.
Bruce C. McGorill, Exec. V.P. & Chief Exec. Officer
Dale L. Elchom, Treas.
Ownership: Frederic L. Thompson, Julie T. Fralich, David M. Rines, Henry M. Rines, James P. Rines, Leonora W. Rines, Marjorie W. Rines, Ann R. Stanley & Nathaniel B. Thompson, 8.33% each.
Represented (legal): Wilkinson, Barker, Knauer & Quinn.
TV Stations (3):
Iowa: KMEG, Sioux City.
Maine: WLBS-TV, Bangor; WCSH-TV, Portland.
LPTV Stations (4):
Iowa: K55FL, Spencer; K40CO, Storm Lake.
Maine: W57AQ, Calais; W04AK, Waterville.

MALRITE COMMUNICATIONS GROUP INC.

800 Skylight Office Tower
Cleveland, OH 44115
Phone: 216-781-3010
Officers:
Milton Maltz, Chmn. & Chief Exec. Officer
John C. Chaffee Jr., Pres. & Chief Operating Officer
Kevan A. Fight, V.P., Finance & Chief Financial Officer
Tom Bracanovich, V.P., Engineering
Ownership: Milton Maltz, Principal.
Represented (legal): Kaye, Scholer, Fierman, Hays & Handler; Benesch, Friedlander, Coplan & Aronoff.
TV Stations (3):
Florida: WFLX, West Palm Beach.
Ohio: WXIX-TV, Cincinnati, OH-Newport, KY; WOIO, Shaker Heights-Cleveland.
Radio Stations:
Pennsylvania: WJZZ(FM), Philadelphia.
Other Holdings:
Television holdings: Malrite Communications has interest in Estrella Brilhante Ltd. (see listing).

MANSHIP STATIONS

Box 2906
Baton Rouge, LA 70821
Phone: 504-387-2222
Fax: 504-336-2246
Officers:
Douglas L. Manship, Chmn.
Richard F. Manship, Pres.
Kim Manship, Dir., Finance
Denise Akers, Dir., Mktg.
Ownership: Manship Family.
Represented (legal): Cohn & Marks.
TV Stations (2):
Louisiana: WBRZ, Baton Rouge.
Texas: KRGV-TV, Weslaco.
Newspapers:
Louisiana: The Advocate (Baton Rouge).

MARANATHA BROADCASTING CO.

E. Rock Rd.
Allentown, PA 18103
Phone: 215-797-4530
Officer:
Richard C. Dean, Pres.
Ownership: Richard C. Dean, 55%; Richard Reichard, 25%; Paul R. Brittin, 7%; Richard Dean Sr., 7%; David G. Hinson, 5%.
TV Stations (1):
Pennsylvania: WFMZ-TV, Allentown.

MARANATHA CHRISTIAN NETWORK

Box 635
Bayamon, PR 00621
Phone: 809-797-3447
Officers:
Iris N. Torres Padilla, Chmn.
Eva del Toro, V.P.
Jesus Rodriguez, Treas.
Ownership: Iris N. Torres, 33.33%; Eva del Toro, 33.33%; Jesus Rodriguez, 33.33%.
TV Stations (1):
Puerto Rico: WIRS, Yauco.

MARSH MEDIA INC.

One Broadcast Center
Amarillo, TX 79101
Phone: 806-373-1787
Fax: 806-371-7329
Officers:
James R. McCormick, Chmn. & Chief Operating Officer
Tuesday Chapman, Chief Financial Officer
Ownership: Stanley Marsh III, 99%; Estelle M. Watlington, 1%.
Represented (legal): Wiley, Rein & Fielding.
TV Stations (3):
New Mexico: KVIH-TV, Clovis.
Texas: KVII-TV, Amarillo; KVIA-TV, El Paso.
LPTV Stations (1):
New Mexico: K43BU, Clovis.

MAX TELEVISION L.P.

900 Granby St.
Norfolk, VA 23510
Phone: 804-622-3333
Ownership: Charles A. McFadden, Principal.
Represented (legal): Gardner, Carton & Douglas; Clark & Stant (Virginia Beach, VA).
TV Stations (3):
New York: WSYT, Syracuse.
Tennessee: WEMT, Greeneville.
Virginia: WTVZ, Norfolk.

MALISTER TV ENTERPRISES INC.

Box 3790
Lubbock, TX 79452-3790
Phone: 806-745-2828
Fax: 806-748-1080
Officers:
Marjorie McAlister Thompson, Chmn.
Greg McAlister, Chief Exec. Officer
Don Garth, Chief Financial Officer
Ownership: Bill B. McAlister Estate, 75%; Marjorie Thompson, 25%.
TV Stations (1):
Texas: KAMC, Lubbock.

MCGRAW-HILL BROADCASTING CO.

1221 Ave. of the Americas
20th Floor
New York, NY 10020
Phone: 212-512-6457
Fax: 212-512-2282
Officers:
Edward T. Reilly Jr., Pres.
David W. Ingraham, Sr. V.P., Finance, Planning & Administration
Ownership: McGraw-Hill Inc.
Represented (legal): Koteen & Naftalin.
TV Stations (4):
California: KERO-TV, Bakersfield; KGTV, San Diego.
Colorado: KMGH-TV, Denver.
Indiana: WRTV, Indianapolis.
Other Holdings:
Book publishing.

MCKINNON BROADCASTING CO.

Suite 2700
800 N. Shoreline Blvd.
Corpus Christi, TX 78401
Phone: 512-884-3300

Fax: 512-884-0718
Officers:
Michael D. McKinnon, Chmn., Pres. & Chief Exec. Officer
James A. Gillece, Chief Financial Officer
Richard Large, Engineering Dir.
Represented (legal): Cohn & Marks.
TV Stations (3):
California: KUSI-TV, San Diego.
Texas: KBMT, Beaumont-Port Arthur, Kill, Corpus Christi.

MEDIA AMERICA CORP.

Box 5068
3435 N. 16th St.
Phoenix, AZ 85010
Phone: 602-263-3333
Fax: 602-263-3377
Officer:
Delbert R. Lewis, Pres.-Treas.
Ownership: Delbert R. Lewis, Principal.
TV Stations (1):
Arizona: KTVK, Phoenix.
Radio Stations:
Arizona: KESZ(FM), Phoenix.

MEDIA/COMMUNICATIONS PARTNERS L.P.

75 State St.
Boston, MA 02109
Phone: 617-345-7200
Ownership: TA Communications GP Ltd. Partnership, Gen. Partner, 20%; Insulated Partners, Ltd. Partners, 80%. Sale of stations pends.
TV Stations (2):
Michigan: 73.64% of WJRT-TV, Flint-Saginaw-Bay City.
Ohio: WTVG, Toledo.

MEDIA GENERAL INC.

333 E. Grace St.
Richmond, VA 23219
Phone: 804-649-6103
Officers:
Thomas E. Waldrop, Chmn. & Chief Exec. Officer
Don Mathison, Sr. V.P., Mktg. & Programming
Represented (legal): Christian, Barton, Epps, Brent & Chappell.
TV Stations (3):
Florida: WJKS, Jacksonville; WFLA-TV, Tampa-St. Petersburg.
South Carolina: WCBD-TV, Charleston.
Cable Systems (2):
Virginia: Fairfax County, Fredericksburg.
Newspapers:
Florida: Tampa Tribune.
New Jersey: Paterson News, Union City Dispatch.
North Carolina: Winston-Salem Journal, Twin City Sentinel, Journal Sentinel.
Virginia: Richmond Times-Dispatch & News Leader.

MEDIA VENTURE MANAGEMENT INC.

Suite 790
1650 Tysons Blvd.
McLean, VA 22102
Phone: 703-827-2727
Fax: 703-827-2728
Officers:
Brian E. Cobb, Pres.
Denise L. Cobb, V.P.
Dan Akens, Chief Operating Officer
Christine Ettore, Chief Financial Officer
Ownership: Brian E. Cobb.
Represented (legal): Keck, Mahin & Cate.
TV Stations (1):
Florida: WTXX-TV, Tallahassee.

MERCURY BROADCASTING CO. INC.
661 Azalea Rd.
Mobile, AL 36604
Phone: 205-602-1544
Fax: 205-602-1547
Ownership: Van H. Archer III, Pres.
TV Stations (2):
Arkansas: KASN, Pine Bluff.
Florida: WJTC, Pensacola.

MEREDITH CORP.
1716 Locust St.
Des Moines, IA 50309-3023
Phone: 515-284-3717
Fax: 515-284-2393
Officers:
Jack Rehm, Chmn. & Chief Exec. Officer
William T. Kerr, Pres. & Chief Operating Officer
Allen Sabbag, Pres., Real Estate Group
Joe Ward, Pres., Book Group
Leo R. Armatis, V.P., Corporate Relations
Thomas G. Fisher, V.P., Gen. Counsel & Secy.
Larry D. Hartsook, V.P., Finance
Kathleen J. Zehr, Corporate Controller & Asst. Secy.
Michael A. Sell, Treas.
Broadcasting Group:
Philip A. Jones, Pres.
Daniel L. Monroe, V.P., Staff Operations
Erv Parthe, V.P., Group Dir. of Program Services
Joe Snelson, Group Dir. of Engineering
Jim Overbay, Group News Manager
Represented (legal): Haley, Bader & Potts.
TV Stations (5):
Arizona: KPHO-TV, Phoenix.
Florida: WOFL, Orlando.
Michigan: WNEM-TV, Bay City-Saginaw-Flint.
Missouri: KCTV, Kansas City.
Nevada: KVVU-TV, Henderson-Las Vegas.
Other Holdings:
Magazines including: Better Homes and Gardens, Ladies' Home Journal, Successful Farming, Country America, Traditional Home, Midwest Living.
Publishing: 37 titles produced by Better Homes & Gardens Special Interest Publications. American Park Network publishes visitor guides for parks.

METRO PROGRAM NETWORK INC.
605 Boyson Rd. NE
Cedar Rapids, IA 52402
Phone: 319-378-1696
Ownership: Gerald Fitzgerald, 58%; remainder undisclosed.
TV Stations (1):
Iowa: KOCR, Cedar Rapids.

MEYER BROADCASTING CO.
200 N. 4th St.
Bismarck, ND 58501
Phone: 701-223-0900
Fax: 701-255-4921
Officers:
Judith Ekberg-Johnson, Pres. & Chief Exec. Officer
Margaret Hammerling, Secy.
Ownership: Judith Ekberg Johnson, 50.4%.
Represented (legal): Hogan & Hartson.
TV Stations (4):
North Dakota: KFVR-TV, Bismarck; KQCD-TV, Dickinson; KMOT, Minot; KUMV-TV, Williston.
Radio Stations:
North Dakota: KFVR(AM) & KYYY(FM), Bismarck.
Other Holdings:
Publishing: Pentor Communications (Poland).

MFP INC.
89 Broad St.
Suite 1402
Boston, MA 02110
Phone: 617-292-0052
Fax: 617-292-1877
Officers:
Avi Nelson, Pres.-Treas.-Secy.
Lehel Reeves, Gen. Sales Mgr.
Hartley Pleshaw, Programming Dir.
Johnny Parker, Engineering Dir.
Ownership: Avi Nelson, 20.8% & Walter Downey, 17.9%, Principals.
Represented (legal): Hopkins & Sutter.
TV Stations (1):
Massachusetts: WMFP, Lawrence.

MICHIANA TELECASTING CORP.
Box 1616
South Bend, IN 46634
Phone: 219-239-1616
Officers:
James Behling, Chief Exec. Officer
Gregory Giczl, V.P., Operations
Melissa Collins, Mktg. & Programming Dir.
Patricia A. O'Hara, Trustee
Ownership: University of Notre Dame, Rev. E. William Beauchamp, C.S.C., Secy.-Treas.
Represented (legal): Peper, Martin, Jensen, Malchel & Hettlage.
TV Stations (1):
Indiana: WNDU-TV, South Bend.
Radio Stations:
Indiana: WNDU-AM-FM, South Bend.
Other Holdings:
Program source: Golden Dome Productions.

MICRONESIA BROADCASTING CORP.
Box 368
Agana, GU 96910
Phone: 671-637-5826
Fax: 671-637-9865
Officers:
Thomas J. M. Calvo, Chmn.
Joseph Waechter, Vice Chmn.
Eduardo M. Calvo, Secy.
Michael Grandenitti, Treas.
Ownership: Calvo Enterprises Inc. & Air Micronesia Inc., 100% jointly. CEI ownership: Paul M. Calvo, Pres.-Trustee, 33%; Edward M. Calvo, V.P.-Trustee, 33%; Thomas J. M. Calvo, V.P.-Trustee, 33%. AEI ownership: Joseph Waechter, Pres.-Chief Exec. Officer; Manuel T. Tenorio, Chmn.-V.P.
Represented (legal): Haley, Bader & Potts.
TV Stations (1):
Guam: KUAM-TV, Agana.
Radio Stations:
Guam: KUAM-AM-FM, Agana.

MIDCONTINENT TELEVISION OF SOUTH DAKOTA
7900 Xerxes Ave. S
Minneapolis, MN 55431-1108
Phone: 605-336-1100
Fax: 605-334-3447
Officers:
N. L. Bentson, Chmn., Pres. & Chief Exec. Officer
Joseph H. Floyd, Exec. V.P., Chief Operating Officer & Secy.
Gregory C. Anderson, Chief Financial Officer
Mike Braker, V.P.
Mark S. Niblick, V.P., Corporate Development & Gen. Counsel
Ownership: Midcontinent Media Inc. MMI ownership: N. L. Bentson, 57.24%; Joseph H. Floyd, 39.32%; Gregory C. Anderson, 1.72%; Mark S. Niblick, 1.72%.
Represented (legal): Dow, Lohnes & Albertson.

TV Stations (4):
South Dakota: KDLO-TV, Florence-Water-town; KCLO-TV, Rapid City; KPLO-TV, Reliance; KELO-TV, Sioux Falls.
Radio Stations:
Minnesota: WOGY(AM) & KDWB-FM, Minneapolis.
South Dakota: KELO-AM-FM, Sioux Falls.
Wisconsin: WTSO(AM) & WZEE(FM), Madison.
Other Holdings:
Controlling interest in Washington International Teleport.
Common Carrier: Telephone interests, paging.
Midcontinent Business Systems, supplier of specialized software for banking & credit card industry (service company).
Cable Holdings: Midcontinent Cable Co. (see listing).

MID STATES TELEVISION INC.
2900 Park Ave. W
Mansfield, OH 44904
Phone: 412-824-3930
Officers:
Gunther Meisse, Pres.
Charles J. Hire, V.P.
William Heichel, Secy.
Glenn Cheesman, Treas.
Ownership: Gunther Meisse, 51%; Charles J. Hire, 30%; Glenn Cheesman, 19%. Hire, Meisse & Cheesman have radio interests.
TV Stations (1):
Ohio: WMFD-TV, Mansfield.
LPTV Stations (1):
Ohio: W50BE, Mansfield.

MIDWEST TELEVISION INC.
509 S. Neil St.
Champaign, IL 61820
Phone: 217-356-8333
Officers:
August C. Meyer Jr., Pres., Midwest Television Inc.
Jack B. Everette, Pres.-Treas. & Chief Operating Officer, Broadcasting
Karen H. Meyer, V.P. & Secy.
Gene Robinson, V.P.
Robb Gray Jr., V.P.
Arnold J. Kleiner, Pres., Western Div.
Branch Offices:
KFMB-TV-AM-FM
7677 Engineering Rd.
San Diego, CA 92111
Phone: 619-571-8888

WMBD-TV-AM & WMXP(FM)
3131 N. University St.
Peoria, IL 61604
Phone: 309-685-4922
Ownership: August C. Meyer Jr., 51.41%; August C. Meyer Jr., Executor of the Estate of A. C. Meyer Sr., 48.59%.
Represented (legal): Covington & Burling.
TV Stations (4):
California: KFMB-TV, San Diego.
Illinois: WCIA, Champaign; WMBD-TV, Peoria; WCFN, Springfield.
Radio Stations:
California: KFMB-AM-FM, San Diego.
Illinois: WMBD(AM) & WMXP(FM), Peoria.

MILLER BROADCASTING CO.
1800 Broadway
Eureka, CA 95501
Phone: 707-443-3061
Officers:
Ronald W. Miller, Pres.-Secy.
Pattison J. Christensen, V.P.
Ownership: Ronald W. Miller, 95%; Pattison J. Christensen, 5%.
TV Stations (1):
California: KVIO-TV, Eureka.

MILLER BROADCASTING INC.
Box 66
Hwy. 56 at 1st St.
Baldwin, KS 66006
Phone: 913-594-3086
Fax: 913-594-3080
Officers:
Monte Miller, Pres.
Doris J. Miller, Secy.-Treas.
Ownership: Monte Miller, 50%; Doris J. Miller, 50%.
Represented (legal): Booth, Freret & Imlay.
TV Stations (1):
Kansas: KMCI, Lawrence.
Newspapers:
Kansas: The Baldwin Ledger, TeleGraphics.

LARRY H. MILLER COMMUNICATIONS CORP.
5650 S. State St.
Murray, UT 84107
Phone: 801-264-3100
Officers:
Karen G. Miller, Pres.
John Martin, Gen. Mgr.
Larry H. Miller, Secy.-Treas.
Ownership: Karen G. Miller & Larry H. Miller, 100% jointly.
TV Stations (1):
Utah: KJZZ-TV, Salt Lake City.

MIRACLE ROCK CHURCH
131 North 900 West
Salt Lake City, UT 84110
TV Stations (1):
Utah: KOOG-TV, Ogden.
LPTV Stations (1):
Utah: K46BJ, Salt Lake City.

THE CURATORS OF THE UNIVERSITY OF MISSOURI
Hwy. 63 S
Columbia, MO 65201
Phone: 314-882-8888
Fax: 314-884-8888
Officers:
Thomas R. Gray, Gen. Mgr.
Gloria Britt, Chief Financial Officer
Represented (legal): Fisher, Wayland, Cooper & Leader.
TV Stations (1):
Missouri: KOMU-TV, Columbia.
LPTV Stations (1):
Missouri: K07SD, Rolla.

ML MEDIA PARTNERS L.P.
350 Park Ave.
16th Floor
New York, NY 10022
Phone: 212-980-7110
Fax: 212-980-8374
Officers:
I. Martin Pompadur, Pres.
Elizabeth McNey Yates, Sr. V.P.
Kevin K. Albert, Sr. V.P.
Robert F. Aufenanger, V.P.
David Cohen, Treas.
Ownership: Publicly held ltd. partnership.
Represented (legal): Wiley, Rein & Fielding.
TV Stations (2):
Illinois: WREX-TV, Rockford.
Louisiana: KATC, Lafayette.
Cable Holdings:
MultiVision Cable TV Corp. (see listing).
Radio Stations:
California: KORG(AM) & KEZY(FM), Anaheim.
Connecticut: WICC(AM), Bridgeport; WEBE(FM), Westport.
Ohio: WOAL(FM), Cleveland.
Puerto Rico: 50% of WUNO(AM), San Juan; 50% of WFID(FM), Rio Piedras.

TV Station Owners

MOHAWK VALLEY BROADCASTING INC.

c/o WFXV
Greenfield Rd.
Rome, NY 13440
Phone: 315-337-3300
Ownership: Craig L. Fox, 37.5%; Kevin O'Kane, 37.5%; John F. Bunkfeldt, 25%.
Fox holds CP for WTJA Ch. 26 Jamestown, NY.

TV Stations (1):
New York: WFXV, Utica.

MORGAN MURPHY STATIONS

7025 Raymond Rd.
Madison, WI 53719
Phone: 608-271-4321
Fax: 608-271-1709
Officers:
John B. Murphy, Pres.
Elizabeth Murphy Burns, Pres., Broadcast Group & V.P., Evening Telegram Co.
George A. Nelson, V.P., Administration & Finance; Treas., Evening Telegram Co.
Ownership: Evening Telegram Co.
Represented (legal): Rini & Coran, P.C.

TV Stations (5):
North Dakota: KTHI-TV, Fargo-Grand Forks.
Washington: KVEW, Kennewick-Pasco-Richland; KXLY-TV, Spokane; KAPP, Yakima.
Wisconsin: WISC-TV, Madison.
LPTV Stations (1):
Washington: K30AJ, Wenatchee/East Wenatchee.
Radio Stations:
Washington: KXLY-AM-FM, Spokane.
Newspapers:
Minnesota: Hibbing Daily Tribune, Virginia Mesabi Daily News.
Wisconsin: Ashland Daily Press, Superior Evening Telegram.

MORRIS NETWORK INC.

27 Abercorn St.
Savannah, GA 31412
Phone: 912-745-4141
Officers:
H. Dean Hinson, Pres.
H. Edward Brooks Jr., V.P.
Alden Maier, V.P.
Miriam Potter, V.P.-Secy.
J. Wiley Ellis, Asst. Secy.
Ownership: Charles H. Morris & Alden M. Maier.
Represented (legal): Fletcher, Heald & Hildreth.
TV Stations (3):
Alabama: WDHN, Dothan.
Arkansas: KARK-TV, Little Rock.
Georgia: WMGT, Macon.
Newspapers:
California: Morning Press (Vista) Newspapers published by Morris Newspaper Corp., Manteca Bulletin, Newhall Signal, Sun Litho (Van Nuys).
Florida: De Land Sun News, Jacksonville Journal, Florida Times Union.
Georgia: Statesboro Herald, The Webworks (Atlanta), Coastal Courier (Hinesville), Savannah Penny-Savers.
Kansas: Great Bend Tribune.
South Carolina: Camden Chronicle, Florence News & Shopper.
Tennessee: Franklin Review-Appeal, Southern Standard (McMinnville), Murfreesboro Daily News-Journal.

MOUNT MANSFIELD TELEVISION INC.

Joy Dr.
South Burlington, VT 05403
Phone: 802-658-6300
Officers:
Stuart T. Martin, Pres.

Peter Martin, Executive V.P.
Andrew Luchini, V.P., Production
Dolores Drolette, V.P., Controller
Ken Jarvis, V.P. & Gen. Sales Mgr.
Ownership: S. T. Martin, 61.75%.
Represented (legal): Sheehy, Brue, Gray & Furlong.
TV Stations (1):
Vermont: WCAX-TV, Burlington.

MOUNTAIN BCSTG. CORP.

Box 156
500 Weldon Rd.
Lake Hopatcong, NJ 07849-0156
Phone: 201-697-0063
Fax: 201-697-5515
Officers:
Sun Young Joo, Pres. & Chief Exec. Officer
Joon S. Joo, Chief Operating Officer
Sun Hoo Joo, V.P. & Secy.
Ownership: Sun Young Joo, 92.3%; Sun Hoo Joo, 7.7%.
Represented (legal): Fleischman & Walsh, P.C.
TV Stations (1):
New Jersey: WMBC-TV, Newton.

MT COMMUNICATIONS INC.

300 Peabody St.
Nashville, TN 37210
Phone: 615-256-3030
Fax: 615-244-7442; 617-244-3921
Officers:
Michael P. Thompson, Chmn. & Chief Exec. Officer
Daniel R. Loftus, Pres.
Deborah A. Taylor, Controller
Ownership: Michael P. Thompson.
Represented (legal): Wiley, Rein & Fielding.
TV Stations (1):
Tennessee: WXMT, Nashville.

MULTIMEDIA BROADCASTING CO.

140 W. 9th St.
Cincinnati, OH 45202
Phone: 513-352-5070
Officers:
James Hart, Pres.
James M. Hart, Pres.
Don McGouirk, V.P.
James C. McLendon, V.P.
John Kueneke, V.P.
Raymond Cal, V.P.
Bill Scaffide, V.P.
Gerald Plemmons, V.P., Engineering
David Fleming, V.P. & Gen. Counsel
James Clayton, V.P.
Fred Lohman, Controller
Head Office:
Multimedia Inc.
Box 1688
Greenville, SC 29602
Phone: 803-298-4373
Donald Sbarra, Chmn. & Chief Exec. Officer
Donald J. Greenlaw, Pres. & Chief Operating Officer
Ownership: Multimedia Inc. Publicly held.
Represented (legal): Dow, Lohnes & Albertson.
TV Stations (5):
Georgia: WMAZ-TV, Macon.
Missouri: KSDK, St. Louis.
Ohio: WLWT, Cincinnati; 51% of WKYC-TV, Cleveland.
Tennessee: WBIR-TV, Knoxville.

Radio Stations:
Georgia: WMAZ(AM) & WAYS(FM), Macon.
South Carolina: WFBC-AM-FM, Greenville; WORO(AM), Spartanburg.
Other Holdings:
Program syndicator.
Newspapers:
Alabama: The Alabama Journal & Montgomery Advertiser Inc.
Arkansas: Baxter Bulletin (Mountain Home).

Georgia: Moultrie Observer.
North Carolina: Asheville Citizen-Times.
Ohio: Gallipolis Daily Tribune, Pomeroy Daily Sentinel, Sunday Times-Sentinel.
South Carolina: Greenville News & Piedmont.
Tennessee: Clarksville Leaf Chronicle.
Virginia: Staunton Daily News-Leader, Staunton News-Leader.
West Virginia: Point Pleasant Register.
National: 49 non-daily newspapers.

NARRAGANSETT TELEVISION L.P.

900 Fleet Center
50 Kennedy Plaza
Providence, RI 02903
Phone: 401-751-1000
Officers:
Jonathan M. Nelson, Chmn. & Pres.
Jack Welsby, Chief Financial Officer
Ownership: Narragansett Capital Partners.
Gregory P. Barber & Jonathan M. Nelson, Gen. Partners.
TV Stations (2):
Rhode Island: WPRI-TV, Providence.
Virginia: WTKR, Norfolk.
Cable Holdings:
Has investments in cable systems in the U.S.
Radio Stations:
Louisiana: WYNK-AM-FM, Baton Rouge.
Nebraska: KEZO-AM-FM, Omaha.
Oklahoma: KAYI-FM, Muskogee.
Newspapers:
Kansas: Baxter Springs Citizen (bi-weekly).
Michigan: Cassopolis Vigilant (weekly), Dowagiac Daily News/Leader, Edwardsville Argus (weekly), Niles Daily Star/Leader.
Oklahoma: Miami News-Record.
Texas: Alice Echo-News, Brown County Gazette (weekly), Brownwood Bulletin, Dublin Progress (weekly), Early American (weekly), Hico News (weekly), Marlin Democrat (bi-weekly), Santa Anna News (weekly), Stephenville Empire-Tribune, Waxahachie Daily Light.
Other Holdings:
Publishing: Publishes six free papers in Michigan, Oklahoma & Texas.

NATIONAL BROADCASTING CO.

30 Rockefeller Plaza
Room 1420
New York, NY 10012
Phone: 212-664-4444
Officers:
John Welch, Chmn.
Robert C. Wright, Pres. & Chief Exec. Officer
Pierson Mapes, Pres., TV Network
Thomas Rogers, Pres., NBC Cable
Albert Barber, Pres., CNBC
John Rohrbeck, Pres., NBC TV Stations
Bob Blackmore, Exec. V.P., TV Network
Larry Hoffner, Exec. V.P., Network Sales
John Damiano, Sr. V.P., Affiliate Relations
Duffy Sasser II, V.P., TV Station Operations & Technical Services
Branch Office:
1825 K St. NW
Washington, DC 20006
Phone: 202-885-4015
Ownership: General Electric Co. GEC is also owner of General Electric Capital Corp. (see listing).
TV Stations (7):
California: KNBC-TV, Los Angeles.
Colorado: KCNC-TV, Denver.
District of Columbia: WRC-TV, Washington.
Florida: WTVJ, Miami-Fort Lauderdale.
Illinois: WMAQ-TV, Chicago.
New York: WNBC, New York.
Ohio: 49% of WKYC-TV, Cleveland.
Other Holdings:
NBC Entertainment, NBC Productions.
Satellite programming: CNBC (Consumer News & Business Channel), 50% of Bravo, 50% of SportsChannel America, 25% of

American Movie Classics, 24% of Arts & Entertainment, 17% of Court TV, Rainbow Program Enterprises.

NATIONAL MINORITY TV INC.

Box C-11949
Santa Ana, CA 92711
Phone: 714-665-2113
Officers:
Paul F. Crouch Sr., Pres.
Philip Aguilar, V.P.
P. Jane Duff, Asst. Secy.
Ownership: Non-profit organization. Paul F. Crouch Sr., Principal. Crouch is president of Trinity Bcstg. Network (see listing).
Represented (legal): May & Dunne.
TV Stations (1):
Oregon: KNMT, Portland.
LPTV Stations (4):
California: K56DZ, Fresno.
North Carolina: W62BV, Charlotte.
Utah: K36CJ, Salt Lake City.
West Virginia: W19BK, Huntington.
LPTV Permits (1):
Louisiana: K54EC, Lake Charles.

NEBRASKA TELEVISION CORP.

Box 578
Hastings, NE 68902
Officers:
John T. Benson, Chief Exec. Officer
Doris Sanford, Chief Financial Officer
Betty Connolly, Secy.-Treas.
Ownership: Seaton Publishing, 66.07%; Gladys D. Seaton, 5.1%; Richard Spady Trust, 2.05%; Richard J. Spady, 1.09%; over 100 other stockholders, each with less than 2%.
Represented (legal): Dow, Lohnes & Albertson.
TV Stations (1):
Nebraska: KHAS-TV, Hastings.
LPTV Permits (1):
Nebraska: K14IY, Holdredge.
Radio Stations:
Kansas: KMAN(AM) & KMKF(FM), Manhattan; Seaton Group owns KGGF(AM), Coffeyville.
Texas: KFYO(AM), Lubbock.
Newspapers:
Kansas: Manhattan Mercury-Chronicle, Winfield Courier.
Nebraska: Alliance Times-Herald, Hastings Tribune.
South Dakota: Deadwood Pioneer-Times, Lead Call.
Wyoming: Sheridan Press.

NEPSK INC.

Box 1149
Presque Isle, ME 04769
Phone: 207-764-4461
Fax: 207-764-5329
Officers:
Peter P. Kozloski, Pres.
Carole M. Kozloski, V.P.
Catherine Donovan, V.P.-Chief Financial Officer-Secy.
Ownership: Peter P. Kozloski.
TV Stations (1):
Maine: WAGM-TV, Presque Isle.
Cable Systems (2):
Maine: Houlton, Patten/Island Falls.

NEW LIFE EVANGELISTIC CENTER INC.

1411 Locust St.
St. Louis, MO 63103
Phone: 314-436-2424
Officers:
Rev. Larry Rice, Pres.
Rev. Ray Redlich, V.P.
Rev. Ken Klingerman, Secy.-Treas.
Ownership: Non-profit corp.

TV Stations (2):
 Missouri: KNLJ, Jefferson City; KNLC, St. Louis.
LPTV Stations (6):
 Missouri: K19DJ, Branson; K24DF, Lebanon; K68EL, Marshfield; K44DO, Osage Beach; K39CI, Springfield; K56FD, Springfield.
LPTV Permittees (3):
 Missouri: K36DF, Joplin; K17DR, Scott City; K60EU, Springfield.

NEW MASS MEDIA INC.
 62 Southfield Ave.
 Stamford, CT 06902
 Phone: 203-353-8555
 Ownership: Richard French, Pres.-Secy.
TV Stations (1):
 New York: WTZA, Kingston.

NEW MIAMI LATINO BCSTG. CORP.
 Suite 1804
 9100 S. Dadeland Blvd.
 Miami, FL 33156
 Phone: 305-670-3535
 Fax: 305-670-0135
Officer:
 William De La Pena, Chmn.
Ownership: William C. De La Pena, Chmn.
Represented (legal): Pepper & Corazzini, P.A.
TV Stations (1):
 Florida: WCTD, Miami.

NEW VISION TELEVISION
 Suite 275
 5784 Lake Forest Dr.
 Atlanta, GA 30328
 Phone: 404-256-1635
 Fax: 404-257-9517
Officers:
 Jason Elkin, Chmn. & Chief Exec. Officer
 Patrick J. Sullivan, Sr. V.P.
 Joseph Gersh, V.P., Sales
 Neil Dickson, Secy.
Ownership: Jason Elkin.
Represented (legal): Gray, Gilliland & Gold.
TV Stations (8):
 Arizona: KOLD-TV, Tucson.
 Georgia: WSAV-TV, Savannah.
 Mississippi: WHLT, Hattiesburg-Laurel; WJTV, Jackson.
 North Carolina: WECT, Wilmington.
 South Dakota: KABY-TV, Aberdeen; KPRY-TV, Pierre; KSFY-TV, Sioux Falls.

NEW WORLD COMMUNICATIONS GROUP
 3200 Windy Hill Rd.
 Suite 1100 W
 Marietta, GA 30067
 Phone: 404-955-0045
Officers:
 Ronald O. Perelman, Chmn.
 William C. Bevins, Chief Exec. Officer
 George N. Gillette Jr., Pres.
 David A. Ramon, Exec. V.P. & Secy.
 Robert E. Selwyn, V.P. & Asst. Secy.
 Glenn P. Dickel, V.P. & Asst. Secy.
 Larry D. Haugen, V.P. & Asst. Secy.
Ownership: Ronald Perelman, controlling interest.
TV Stations (11):
 Alabama: WBRC-TV, Birmingham.
 Arizona: KSAZ-TV, Phoenix.
 California: KNSD, San Diego.
 Florida: WTVT, Tampa-St. Petersburg.
 Georgia: WAGA-TV, Atlanta.
 Massachusetts: WSBK-TV, Boston.
 Michigan: WJBK-TV, Detroit.
 Missouri: WDAF-TV, Kansas City.
 North Carolina: WGHP-TV, Greensboro-High Point & Winston-Salem.
 Ohio: WJW-TV, Cleveland.
 Wisconsin: WITI-TV, Milwaukee.

THE NEW YORK TIMES CO.
 229 W. 43rd St.
 New York, NY 10036
 Phone: 212-556-1234
Officers:
 Arthur Ochs Sulzberger, Chmn.
 Walter E. Mattson, Vice Chmn.
 Lance R. Primis, Pres.
 Elden Hale, Exec. V.P., Programming & Development, Broadcast Group
 Michael E. Ryan, Sr. V.P.
 David L. Gorham, Sr. V.P.
 Olin Morris, Sr. V.P., Govt. & Cable Relations
 Frank R. Gatti, V.P. & Controller
 Solomon B. Watson IV, V.P. & Gen. Counsel
 Peggy Vyncke, V.P. & Group Controller, Broadcast Group
 Richard G. Thomas, Treas.
 Laura J. Corwin, Secy.
Represented (legal): Koteen & Naitalin.
TV Stations (5):
 Alabama: WHNT-TV, Huntsville.
 Arkansas: KFSM-TV, Fort Smith.
 Illinois: WQAD-TV, Moline.
 Pennsylvania: WNEP-TV, Scranton & Wilkes-Barre.
 Tennessee: WREG-TV, Memphis.
LPTV Stations (6):
 Arkansas: K67EO, Bentonville; K62DQ, Fayetteville.
 Pennsylvania: W36BE, State College; W39BE, State College; W69CE, Towanda; W20AD, Williamsport.
Radio Stations:
 New York: WQEW(AM) & WQXR-FM, New York.
Newspapers:
 Alabama: Florence Times, Gadsden Times, Tuscaloosa News.
 California: Santa Rosa Press Democrat, Santa Barbara News-Press.
 Florida: Avon Park Sun, Fernandina Beach News-Leader, Gainesville Sun, Lake City Reporter, Lakeland Ledger, Leesburg Commercial, Marco Island Eagle, Ocala Star-Banner, Palatka Daily News, Sarasota Herald-Tribune, Sebring News.
 Kentucky: Madisonville Messenger.
 Louisiana: Houma Daily Courier, Opelousas Daily World, Thibodaux Daily Comet.
 Maine: York County Coast Star.
 Massachusetts: Boston Globe.
 Mississippi: Booneville Banner-Independent, Corinth Daily Corinthian.
 New York: The New York Times.
 North Carolina: Hendersonville Times-News, Lenoir News-Topic, Lexington Dispatch, Wilmington Star-News.
 South Carolina: Spartanburg Herald Journal.
 Tennessee: Dyersburg State Gazette.
Other Holdings:
 New York Times Syndication Sales Corp. (news service, syndicated TV), TimesFax, The New York Times Index.
Magazines: Cruising World, Decorating & Remodeling, Golf Digest, Golf Digest Sverige (Sweden), Golf Shop Operations, Sailing World, Ski Business, Snow Country, Tennis Buyer's Guide, Tennis Magazine.

NEWSWEB CORP.
 1645 W. Fullerton
 Chicago, IL 60614
 Phone: 312-975-0400
 Fax: 312-975-6975
Officers:
 Fred Eychaner, Pres.
 Al DeVaney, Sr. V.P. & Gen. Mgr.
 Charles F. Gross, Chief Financial Officer
Branch Office:
 2151 N. Elston
 Chicago, IL 60614
 Phone: 312-276-5050
Ownership: Fred Eychaner.

Represented (legal): Fletcher, Heald & Hildreth.
TV Stations (2):
 Colorado: KTVD, Denver.
 Illinois: WPWR-TV, Chicago, IL-Gary, IN.

NGM TELEVISION PARTNERS LTD.
 185 Ben Burton Circle
 Bogart, GA 30622
 Phone: 404-353-3400
Officer:
 S. Lanier Finch, Chmn. & Chief Operating Officer
Ownership: Georgia Mountain Corp., 60%; Flowers Partners, 40%. GMC ownership: Lanny Finch, 20%; James B. Lathom, 20%; R. A. Birgel, 15%; F. E. Busby, 15%; M. F. Carpenter, 10%; James Finch, 10%; S. L. Finch, 10%.
TV Stations (1):
 Georgia: WNGM-TV, Athens.

HECTOR NICOLAU
 AS-15 Rio Orocovis
 Bayamon, PR 00619
 Phone: 809-848-5250
TV Stations (1):
 Puerto Rico: WTIN, Ponce.

NOE CORP.
 Box 4067
 Monroe, LA 71211
 Phone: 318-388-8888
Officers:
 James A. Noe Jr., Pres.
 Betty S. Noe, V.P.
 Paul K. Kirkpatrick Jr., Secy.-Treas.
 Dick French, Television Mgr.
 Denis Baker, Chief Financial Officer
Ownership: James A. Noe Jr., 66.7%; James A. Noe Jr. as trustee for M. E. Noe Deane, J. A. Noe III, J. E. Noe, G. M. Noe & C. L. Noe, 33.3%.
TV Stations (1):
 Louisiana: KNOE-TV, Monroe-West Monroe.
Radio Stations:
 Louisiana: KNOE-AM-FM, Monroe.

NORTH AMERICAN COMMUNICATIONS CORP.
 Box 10399
 Fargo, ND 58106-0399
 Phone: 701-282-0444
 Fax: 701-282-9331
Officers:
 Glenn Fint, Chmn.
 Bruce Barnes, Pres. & Gen. Mgr.
 Curt Sommer, Chief Financial Officer
Ownership: North American Communication Corp.
Represented (legal): Reed, Smith, Shaw & McClay.
TV Stations (1):
 North Dakota: KXJB-TV, Valley City-Fargo.

NORTH PLATTE TELEVISION INC.
 Box 749
 North Platte, NE 69101
 Phone: 308-532-2222
Officer:
 Ulysses A. Carlini, Chmn.
Ownership: Shively Communications. SC ownership: Richard F. Shively, 90%; Ulysses A. Carlini, 10%.
TV Stations (1):
 Nebraska: KNOP-TV, North Platte.

NORTHEASTERN TELEVISION INVESTORS
 350 Park Ave.
 16th Floor
 New York, NY 10022
 Phone: 212-980-7110

Fax: 212-980-8374
Officers:
 I. Martin Pompadur, Chmn. & Chief Operating Officer
 Sandra Clark, Chief Financial Officer
Ownership: PBTV Inc. PBTV ownership: I. Martin Pompadur, Chmn. Pompadur has interest in Television Station Partners L.P., ML Media Partners & TCS (see listings).
Represented (legal): Wiley, Rein & Fielding.
TV Stations (1):
 Pennsylvania: WBRE-TV, Wilkes-Barre & Scranton.

NORTHERN TELEVISION INC.
 Box 102200
 Anchorage, AK 99510
 Phone: 907-562-3456
Officers:
 A. G. Hiebert, Chmn. & Chief Exec. Officer
 Julianna Guy, Pres. & Chief Operating Officer
 Jodi Andres, Chief Financial Officer
 William English, V.P.
 P. A. Hiebert, Secy.-Treas.
Branch Office:
 3528 International Way
 Fairbanks, AK 99701
 Phone: 907-452-5121
Ownership: A. G. Hiebert, 42.2%; P. A. Hiebert, 2.61%; William English, 1.3%; others, each with less than 3%.
Represented (legal): Wilkinson, Barker, Knauer & Quinn.
TV Stations (2):
 Alaska: KTVA, Anchorage; KTVF, Fairbanks.
Radio Stations:
 Alaska: KBYR(AM) & KNIK(FM), Anchorage; KCBF(AM) & KXLR(FM), Fairbanks.

NORTHSTAR TELEVISION GROUP INC.
 405 Lexington Ave.
 New York, NY 10174
 Phone: 212-697-2280
Officers:
 Frank D. Osborn, Chmn. & Chief Exec. Officer
 Richard Appleton, Pres. & Chief Operating Officer
Ownership: Equity-Linked Investors L.P., 26.85%; Equity-Linked Investors-II L.P., 26.85%; Osborn Communications (see listing), 25%; remainder publicly held. ELILP & ELIILP ownership: Rohit M. Desai, Managing Gen. Partner. OC ownership: Frank Osborn, 13%; Brentwood Associates, 10%; Barker Office Services Inc., 6.1%; Brownlee Currey Jr., 4.9%; Robert Zelle, 2.9%; Edward G. Nelson, 2.7%; James M. Ward, 2.1%; Anthony Itleson, 1.2%; remainder publicly held.
Represented (legal): Morgan, Lewis & Bockius.
TV Stations (4):
 Michigan: WZZM-TV, Grand Rapids.
 Mississippi: WAPT, Jackson.
 Pennsylvania: WSEE-TV, Erie.
 Rhode Island: WNAC-TV, Providence.

NORTHWEST TELEVISION INC.
 Box 1313
 Eugene, OR 97440
 Phone: 503-342-4961
 Fax: 503-342-2635
Officers:
 Donald E. Tykeson, Pres. & Chief Exec. Officer
 James W. Putney, V.P. & Gen. Mgr.
 Gary F. Livesay, Chief Financial Officer
Ownership: The Donald E. Tykeson Trust, 57.12%; Robert P. Booth, 18.77%; Harry S. Coleman, Trustee, 7.7%; James W. Putney, 7.66%; Robert B. Booth, 7.65%.
Represented (legal): Dow, Lohnes & Albertson.

TV Station Owners

TV Stations (4):

Idaho: KBCI-TV, Boise.
Oregon: KCBY-TV, Coos Bay-North Bend;
KVAL-TV, Eugene; 50% of KPIC, Rose-
burg.

NPM INC.

101 W. Boardman St.
Youngstown, OH 44503
Phone: 216-744-8611
Ownership: Vindicator Printing Co. Mark A.
Brown & Betty H. Brown Jagnow, Princi-
pals.

TV Stations (1):

Ohio: WFMJ-TV, Youngstown.
Newspapers:
Ohio: The Vindicator (Youngstown).

OCEANIA BCSTG. NETWORK INC.

Suite C-314
970 N. Kalaheo Ave.
Kailua, HI 96734
Phone: 808-254-5826
Officers:
Christopher Racine, Pres.
Wayne Kraiss, V.P.
Judie Racine, Secy.
Kenneth Wayman, Treas.
TV Stations (2):
Hawaii: KOBH, Honolulu; KLEI, Kailua-Kona.

OFFSHORE BROADCASTING CORP.

201 Power St.
Suite 300
Providence, RI 02906
Phone: 401-455-0162
Ownership: Raymond Yorke, Pres.
Represented (legal): Cohn & Marks.
TV Stations (1):
Rhode Island: WOST-TV, Block Island.

OSBORN COMMUNICATIONS CORP.

130 Mason St.
Greenwich, CT 06830
Phone: 203-629-0905
Fax: 203-629-1749
Officers:
Frank D. Osborn, Pres. & Chief Exec. Officer
Thomas S. Douglas, Chief Financial Officer
Mark Hubbard, Exec. V.P., Broadcasting
Michael F. Mangan, V.P., Finance
Mark Olkowski, V.P., Technical Operations
Ownership: Spears, Benzak, Salomon & Fer-
rell, 37.3%; Frank Osborn, 8.9%; Brent-
wood Associates, 6.4%; Brownlee Currey
Jr., 4.9%; Robert Zelle, 2.9%; Edward G.
Nelson, 1%; H. Anthony Littleton, 0.8%.
Osborn is a principal of Northstar Televi-
sion Group Inc. (see listing).

Represented (legal): Paul, Weiss, Rifkind &
Wharton.

TV Stations (1):

Alabama: WJSU-TV, Anniston.
Radio Stations:
Alabama: WAAX(AM) & WQEN(FM), Gads-
den.
Florida: WFKS(FM), Daytona Beach; WOLZ
(FM), Fort Myers.
Georgia: WBVB(FM), Brunswick.
New Jersey: WAYV(FM), Atlantic City.
New York: WNDR(AM) & WNTQ(FM), Syra-
cuse.
North Carolina: WWNC(AM) & WKSF(FM),
Asheville; WFXK(FM), Tarboro.
Ohio: WAZU(FM), Springfield.
Tennessee: WTJS(AM) & WTNV(FM), Jack-
son.
West Virginia: WWVA(AM) & WOVK(FM),
Wheeling.
Other Holdings:
Services, programming.

OUTLET COMMUNICATIONS INC.

23 Kenney Dr.
Cranston, RI 02920-4489

Phone: 401-455-9200

Fax: 401-455-9216

Officers:

James Babb, Chmn., Pres. & Chief Exec.
Officer

Felix Oziemblewski, V.P. & Chief Financial
Officer

Joanne Schenck, Secy.

Ownership: Mutual Benefit Life Insurance
Co., 32.6%; Gabell Group, Inc., 11.6%;
The Hartington Trust, 9.5%; William E.
Simon, 7.8%; The OCI Trust, 5.1%; Frank
E. Richardson III, 3.9%; David E. Hender-
son Estate, 2.5%; others, each with less
than 1%.

TV Stations (3):

North Carolina: WYED, Goldsboro.
Ohio: WCMH, Columbus.
Rhode Island: WJAR, Providence.

BUCK OWENS PRODUCTION CO. INC.

2332 Sillect Ave.
Bakersfield, CA 93308
Phone: 805-326-1011
Officers:
Alvis E. Owens Jr., Pres.
Michael L. Owens, V.P.
Mel Owens Jr., Secy.
Ownership: Alvis E. Owens Jr.
TV Stations (1):
California: KUZZ-TV, Bakersfield.
Radio Stations:
California: KCWR(AM), KTIE-FM & KUZZ-
FM, Bakersfield.
Other Holdings:
Free automotive and real estate shoppers;
camera ads; home preview publications.

PACIFIC FM INC.

Box 24525
Seattle, WA 98124
Phone: 206-448-5555
Officers:
James J. Gabbert, Pres.
Michael P. Lincoln, Secy.-Treas.
Ownership: James J. Gabbert, 85%; Michael
P. Lincoln, 15%.
TV Stations (1):
California: KOFY-TV, San Francisco.

PALMER COMMUNICATIONS INC.

12800 University Dr.
Suite 500
Fort Myers, FL 33907
Phone: 813-433-4350
Fax: 813-433-8213
Officers:
William J. Ryan, Pres. & Chief Exec. Officer
Robert G. Engelhardt, Exec. V.P. & Secy.
Joseph R. Lentz, V.P., Bcstg.
M. Wayne Wisheart, V.P., Treas. & Chief
Financial Officer
K. Patrick Meehan, Gen. Counsel

Branch Office:
Broadcasting Headquarters
1801 Grand Ave.
Des Moines, IA 50309
Phone: 515-242-3500
Ownership: D. D. Palmer Trust.
TV Stations (2):
Iowa: WHO-TV, Des Moines.
Oklahoma: KFDR-TV, Oklahoma City.
MDS Systems:
California: WSL86, Palm Springs.
Florida: WFLY577, Marco Island.
Radio Stations:
Florida: WNOG-AM-FM, Naples, WCVU(FM),
Naples-Fort Myers.
Iowa: WHO(AM) & KLYF(FM), Des Moines.
Other Holdings:
Cellular telephone: Auburn, Dothan, Mont-
gomery, AL; Fort Myers, Panama City, FL;
Albany, Americus, Columbus, Macon, GA.

PAN PACIFIC TELEVISION INC.

475 El Camino Real
Suite 308
Millbrae, CA 94030
Phones: 415-697-6682; 415-644-8866
Officers:
Victor H. Sun, Chmn.
David Li, Pres. & Gen. Mgr.
C. T. Tuan, V.P. & Gen. Sales Mgr.
Shirley Lau, Secy.
Wallace Lee, Treas.
Ownership: Wallace Lee, 30%; Shirley Lau,
25%; Victor H. Sun, 25%; David Li, 20%.
Represented (legal): Mullin, Rhyne, Emmons
& Topel.
TV Stations (1):
California: KPST-TV, Vallejo.

PANHANDLE TELECASTING CO., GENERAL PARTNERSHIP

Box 10
Amarillo, TX 79105-0010
Phone: 806-383-1010
Fax: 806-381-9859
Officers:
Robert Drewry, Pres.
William Drewry, Pres.
Mike Lee, Gen. Mgr.
Ownership: Lawton Cablevision Inc., 50%;
KSWO-TV Co. Inc. (see listing), 45%; Ok-
lahoma Quality Bcstg. Co. Inc., 2.5%; Dun-
can Bcstg. Co. Inc., 2.5%. Oklahoma Qual-
ity Bcstg. is licensee of KSWO(AM), Law-
ton, OK. Duncan Bcstg. is licensee of
KRHD-AM-FM, Duncan, OK.
TV Stations (1):
Texas: KFDA-TV, Amarillo.

PANORAMA BROADCASTING CO.

Riverdrive Mall
1600 Water St.
Laredo, TX 78040
Phone: 512-727-0027
Officers:
Oscar M. Laurel Sr., Pres.
Hector H. Garcia, V.P.
Eduardo Pena Jr., Secy.-Treas.
Ownership: Hector H. Garcia, 18.3%; Oscar
M. Laurel Sr., 18.3%; Eduardo Pena Jr.,
18.3%; Raymond Botello, 15.9%; Rey-
naldo S. Gonzalez, 15.9%; Oscar M. Laurel
Jr., 13.3%.
TV Stations (1):
Texas: KLDO-TV, Laredo.

PAPPAS TELECASTING COMPANIES

500 S. Chinoweth Rd.
Visalia, CA 93277
Phone: 209-733-7800
Fax: 209-627-5363
Officers:
Harry J. Pappas, Pres. & Chief Exec. Officer
Dennis J. Davis, Sr. Exec. V.P. & Chief Finan-
cial Officer
LeBon G. Abercrombie, Sr. Exec. V.P.
Robert E. Denton, V.P., Property Manage-
ment
Dale P. Kelly, V.P. & Dir. of Engineering
Stella A. Pappas, Secy.-Treas.
Ownership: Harry J. Pappas.
Represented (legal): Bryan Cave; Fletcher,
Heald & Hildreth.
TV Stations (3):
California: KRBK-TV, Sacramento-Stockton;
KMPH, Visalia-Fresno.
Nebraska: KPTM, Omaha.
LPTV Permitees (1):
California: K40DQ, Tulare.
Radio Stations:
California: KMPH-FM, Hanford.

PARAMOUNT STATIONS GROUP—

See Viacom Inc.

PARK COMMUNICATIONS INC.

Box 550
Terrace Hill
Ithaca, NY 14850
Phone: 607-272-9020
Fax: 607-272-0054
Officers:
Dorothy D. Park, Chmn.
Wright M. Thomas, Pres. & Chief Operating
Officer
W. Randall Odit, V.P., Television
Rick Prusator, V.P., Radio
Randel N. Stair, V.P. & Chief Financial Officer
Robert J. Rossi, V.P., Newspapers
Jack E. Claiborne, V.P.
Represented (legal): Wiley, Rein & Fielding.
TV Stations (9):
Alabama: WBMG, Birmingham.
Kentucky: WTVQ-TV, Lexington.
Louisiana: KALB-TV, Alexandria.
New York: WUTR, Utica-Rome.
North Carolina: WNCT-TV, Greenville-New
Bem-Washington.
Tennessee: WDEF-TV, Chattanooga; WJHL-
TV, Johnson City-Bristol-Kingsport.
Virginia: WTVR-TV, Richmond; WSL5-TV,
Roanoke.
Radio Stations:
Florida: WNLS(AM) & WTNT(FM), Tallahas-
see.
Iowa: KWLO(AM) & KFMW(FM), Waterloo.
Minnesota: KJJO-AM-FM, Minneapolis.
New Jersey: WPAT-AM-FM, Clifton.
New York: WHEN-AM-FM, Syracuse.
North Carolina: WNCT-AM-FM, Greenville.
Oregon: KWJJ-AM-FM, Portland.
South Dakota: WNAX-AM-FM, Yankton.
Tennessee: WDEF-AM-FM, Chattanooga.
Virginia: WTVR-AM-FM, Richmond.
Washington: KEZX-AM-FM, Seattle.
Newspapers:
Georgia: The Daily Sun (Warner Robins).
Idaho: South Idaho Press (Burley).
Illinois: Macomb Daily Journal, The Daily
News (Effingham).
Indiana: The Evening News (Jeffersonville),
The Pilot-News (Plymouth).
Kentucky: The Commonwealth-Journal
(Somerset).
Michigan: Coldwater Daily Reporter.
Minnesota: The Pioneer (Bemidji).
New York: Register-Star (Hudson), Union-
Sun & Journal (Lockport), The Courier
Observer (Massena), The Journal-Regis-
ter (Medina), The Journal (Ogdensburg).
North Carolina: Citizen News-Record (Aber-
deen), Bladen Daily Journal (Elizabeth-
town), The Sampson Independent (Cling-
ton), The Concord Tribune, The Daily News
(Eden), The Daily Independent (Kannapo-
lis), The Robesonian (Lumberton), The
McDowell News (Marion), The News Her-
ald (Morganton), The Richmond County
Daily Journal (Rockingham), Statesville
Record & Landmark.
North Dakota: Devils Lake Daily Journal.
Oklahoma: News-Capital & Democrat (Mc-
Alester), Sapulpa Daily Herald.
Virginia: The Journal Messenger (Manas-
sas), The News-Virginian (Waynesboro).
National: Park also publishes 29 weekly
newspapers; 47 controlled distribution
weekly shoppers & 7 controlled distribu-
tion monthly shoppers. Sale of all televi-
sion, radio & newspaper holdings pends.

PASO DEL NORTE BCSTG. CORP.

5426 N. Mesa St.
El Paso, TX 79912
Phone: 915-581-1126
Officers:
Martin Silva, Chmn. & Chief Exec. Officer
Gus Rallis, Pres.
Ron McDaniel, Chief Operating Officer
Karl Moran, Chief Financial Officer
Mary S. Ponce, V.P.
George Salom, V.P.



PAPPAS TELECASTING COMPANIES

IN A WORLD OF CHANGE, THE FUTURE
BELONGS TO THOSE WITH
VISION.



AND WE ARE THRILLED BY WHAT WE SEE!



TV Station Owners

Richard A. Najera, Secy.
Angel Beltran Jr., Treas.
Ownership: Angel Beltran, Luz A. Candelaria, Richard A. Najera, Mary S. Ponce, Gus Rallis & George Salom, 12.5% each; Martin Silva, 7.62%; Jose A. Silva Jr., 7.87%; Jose A. Silva Sr., 5%; Cynthia Silva Manzanares, 4.5%.
Represented (legal): Mullin, Rhyne, Emmons & Topel.
TV Stations (1):
Texas: KINT-TV, El Paso.
Radio Stations:
Texas: KSVE(AM) & KINT-FM, El Paso.

PAUGUS TELEVISION INC.

One Sundial Ave.
Suite 501
Manchester, NH 03103
Phone: 603-647-6060
Fax: 603-644-0060
Officers:
William L. Putnam, Chmn.
Lon Mirolli, Pres. & Gen. Mgr.
Don Hill, Operations Mgr.
Ownership: Roger L. Putnam Estate, 38.1%; Percival Lowell Estate, 38.1%; S. Joseph Hoffman, 9.6%; Neal P. Cortell, 7.8%; John Fergie, 1.18%; 9 others each with less than 1%.
TV Stations (1):
New Hampshire: WGOT, Merrimack.

PAXSON COMMUNICATIONS CORP.

18401 U.S. Hwy. 19 N
Clearwater, FL 34624
Phone: 813-536-2211
Fax: 813-532-0208
Officers:
Lowell W. Paxson, Chmn.
William L. Watson, Secy.
Arthur Tek, Treas.
TV Stations (2):
Florida: WPBF, Tequesta-West Palm Beach.
Georgia: WTLK-TV, Rome.
Other Holdings:
Radio Stations (see LPTV Station Ownership).
LPTV.

PAXTON MEDIA GROUP INC.

408 Kentucky Ave.
Box 2300
Paducah, KY 42002-2300
Phone: 502-443-1771
Fax: 502-442-8188
Officers:
Fred Paxton, Pres.
David Paxton, Chief Financial Officer
Richard Paxton, Pres., WPSD-TV
J. Williams, V.P. & Gen. Mgr.
Represented (legal): Covington & Burling.
TV Stations (1):
Kentucky: WPSD-TV, Paducah.
Newspapers:
Arkansas: Paragould Daily Press, Russellville Courier Democrat, Searcy Daily Citizen.
Kentucky: Paducah Sun.
North Carolina: Henderson Daily Dispatch.
Other Holdings:
Area Wide Media Inc., which publishes The News, Tri-County Record & The Oregon County (Missouri) Record.

PEGASUS BROADCAST TV L.P.

Suite 454
5 Radnor Corporate Center
Radnor, PA 19087
Officers:
Marshall W. Pagon, Chief Exec. Officer
Guyon W. Turner, Pres., Broadcast Operations
Robert N. Verdicchio, V.P., Finance

Ownership: Pegasus Broadcast Assoc. Ltd., Gen. Partner, 1%; Pegasus Broadcast Holdings L.P., Ltd. Partner, 75%; Scranton TV Partners Ltd., Ltd. Partner, 24%. PBAL ownership: Marshall W. Pagon.
TV Stations (5):
Mississippi: WDBD, Jackson.
Pennsylvania: WWLF-TV, Hazleton; WOLF-TV, Scranton; WLF, Williamsport.
Tennessee: WDSI-TV, Chattanooga.

PERENCHIO TV INC.

Suite 680
1901 Ave. of the Stars
Los Angeles, CA 90067
Phone: 310-556-7600
Officers:
A. Jerrold Perenchio, Chmn.
Carlos Barba, Chief Operating Officer
George Blank, Chief Financial Officer
Robert V. Cahill, V.P.-Secy.
John G. Perenchio, V.P.-Treas.
Stephen P. Rader, V.P.
Ownership: Perenchio Communications Inc., 80%; Univisa Inc., 10%; Venevision International Inc., 10%. PCI ownership: A. Jerrold Perenchio, 95%; Univisa Inc., 2.5%; Venevision International Inc., 2.5%. UI ownership: Grupo Televisa, Emilio Azcaraga Milmo, Chmn. VI ownership: Gustavo A. Cisneros, 50%; Ricardo Cisneros, 50%.

Represented (legal): Fisher, Wayland, Cooper & Leader.
TV Stations (11):
Arizona: KTVW-TV, Phoenix.
California: KFTV, Hanford-Fresno; KMEX-TV, Los Angeles; KDTV, San Francisco.
Florida: WLTV, Miami.
Illinois: WGBO-TV, Joliet-Chicago.
New Mexico: KLUZ-TV, Albuquerque.
New York: WXTV, New York, NY-Paterson, NJ.
Texas: KUVN, Garland; KXLN-TV, Rosenberg-Houston; KWEX-TV, San Antonio.
LPTV Stations (2):
New Mexico: K4BAM, Albuquerque.
Texas: K30CE, Austin.
TV Translators:
Arizona: K4OAC, Tucson (CP).
California: K39AB, Bakersfield.
Connecticut: W47AD, Hartford.
Pennsylvania: W35AB, Philadelphia.

PETRACOM INC.

Suite 105
1527 N. Dale Mabry Hwy.
Lutz, FL 34549
Phone: 813-948-2554
Fax: 813-948-2557
Officers:
Henry A. Ash, Pres.
Gafl R. Johnson, Chief Financial Officer
Howard R. Trickey, V.P.
Ownership: Henry A. Ash.
Represented (legal): Gardner, Carton & Douglas.
TV Stations (1):
Illinois: WQRF-TV, Rockford.
Radio Stations:
Texas: KAYC(AM), KAYD-FM & KQXY-FM, Beaumont; KQHN(AM), Nederland.

JOHN H. PHIPPS INC.

Box 3048
Tallahassee, FL 32315
Phone: 904-668-0842
Officers:
John E. Phipps, Chmn.
Dennis O. Boyle, Chief Exec. Officer
W. H. Lane, Chief Financial Officer
Ownership: John E. Phipps & Colin S. Phipps, Principals. See also Knoxville Ch. 8 L.P.
Represented (legal): Wiley, Rein & Fielding.

TV Stations (1):
Florida: WCTV, Tallahassee, FL-Thomasville, GA.

PHOTO ELECTRONICS CORP.

1100 Fairfield Dr.
West Palm Beach, FL 33407-2390
Phone: 407-844-1212
Fax: 407-842-1212
Officers:
Alex W. Dreyfoos Jr., Chmn. & Chief Exec. Officer
William B. Peterson, Chief Operating Officer
D. E. Josh Murray, Chief Financial Officer
Ownership: Alex W. Dreyfoos Jr.
Represented (legal): Leventhal, Senter & Lerman.
TV Stations (1):
Florida: WPEC, West Palm Beach.

PIKES PEAK BROADCASTING CO.

Box 1457
Colorado Springs, CO 80901-1457
Phone: 303-632-1515
Officers:
Harry W. Hoth Jr., Chmn.
Patti L. Hoth, Pres.
Joan G. Hoth, V.P.-Treas.
Ownership: Harry W. Hoth Jr.
Represented (legal): Fletcher, Heald & Hildreth.
TV Stations (2):
Colorado: KRDO-TV, Colorado Springs-Pueblo; KJCT-TV, Grand Junction.
LPTV Stations (3):
Colorado: K65CK, Glenwood Springs; K36AF, New Castle; W57CR, Rifle.
Radio Stations:
Colorado: KRDO-AM-FM, Colorado Springs-Pueblo.

PINE MOUNTAIN CHRISTIAN BROADCASTING INC.

Box 54
Jellico, TN 37762-0054
Phone: 615-784-7854
Officers:
Wayne Marler, Chmn., Pres. & Chief Exec. Officer
Joan Marler, V.P.
Lois Marler, Secy.-Treas.
Ownership: Wayne Marler, Joan Marler & Lois Marler.
Represented (legal): Baraff, Koerner, Olender & Hochberg.
TV Stations (1):
Tennessee: WPMC, Jellico.

POLLACK/BELZ COMMUNICATIONS CO. INC.

Box 8818
Alexandria, LA 71306
Phone: 318-473-0031
Fax: 318-442-4646
Officers:
William H. Pollack, Pres. & Chief Exec. Officer
Martin S. Belz, V.P.
David L. Pollack, Treas.
Branch Office:
105 Mysen Circle
Cordova, TN 38018
Ownership: William H. Pollack, 33.33%; Martin S. Belz, 33.33%; David L. Pollack, 33.33%.
Represented (legal): Jones, Waldo, Holbrook & McDonough.
TV Stations (1):
Louisiana: KLAX-TV, Alexandria.
Radio Stations:
Arkansas: KOSE(AM) Osceola; FM CP, Wilson; FM CP, Osceola.
Tennessee: WPLX(AM), Germantown.

PONCE-NICASIO BROADCASTING LTD.

Suite 23
1029 K St.
Sacramento, CA 95814
Phone: 916-443-2929
Ownership: Ponce-Nicasio Bcstg. Inc., Gen. Partner, 52%; Channel 29 Television Inc., Ltd. Partner, 18%; Carmen Briggs, Ltd. Partner, 15.6%; Mary Ann Alonzo, Ltd. Partner, 7.2%; Yolanda Nava, Ltd. Partner, 7.2%. P-NBI ownership: Carmen Briggs, Pres., 54%; Mary Ann Alonzo, 15%; Yolanda Nava, 15%; Ronald V. Briggs, 5.1%; Daniel Briggs, 5.1% & Kathleen Bailey, 5.1%.
Represented (legal): Covington & Burling.
TV Stations (1):
California: KCMY, Sacramento.

PORTLAND BROADCASTING INC.

2320 Congress St.
Portland, ME 04102
Phone: 207-774-0051
Officers:
John W. Bride, Pres. & Treas.
Douglas P. Finck, Exec. V.P. & Gen. Mgr.
Anthony Palminteri, V.P. & Gen. Sales Mgr.
Ownership: Bride Communications Inc. John W. Bride, 79%; John W. Bride, Trustee for Christopher M. Bride & John H. Bride, 21%. J. W. Bride has interest in WKSQ (FM), Ellsworth, ME.
Represented (legal): Hopkins & Sutter.
TV Stations (1):
Maine: WPXT, Portland.

THE POST CO.

Box 1800
333 Northgate Mile
Idaho Falls, ID 83403
Phone: 208-522-1800
Officers:
Jerry M. Brady, Pres.
Lee Schumway, Chief Financial Officer
Jim Wilson, V.P., Sales & Development
Ownership: J. Robb Brady, 20.53%; Rose Anna Keller, 6.16%; Mary Jill Groth & Jerry M. Brady, Trustees for J. M. Brady Family Trust & the J. M. Brady Marital Deduction Trust, 60.1%.
Represented (legal): Reddy, Begley & Martin; Holden, Kidwell, Hahn & Crapo.
TV Stations (1):
Idaho: KIFI-TV, Idaho Falls-Pocatello-Blackfoot.
Newspapers:
Idaho: Idaho Falls Post Register.

POST-NEWSWEEK STATIONS INC.

3 Constitution Plaza
Hartford, CT 06103
Phone: 203-493-2525
Fax: 202-334-4603
Officers:
G. William Ryan, Pres. & Chief Exec. Officer
Robert E. Branson, V.P., Legal Counsel & Secy.
Stephen Flanagan, V.P., Engineering
Mark Efron, V.P., News
Catherine Nierle, V.P., Business Affairs & Treas.
Barbara Reising, V.P., Human Resources
Michael Dorsey, V.P., Sales & Mktg.
Ownership: The Washington Post Co.
Represented (legal): Covington & Burling.
TV Stations (6):
Connecticut: WFSB, Hartford.
Florida: WJXT, Jacksonville; WPLG, Miami.
Michigan: WDIV, Detroit.
Texas: KPRC-TV, Houston; KSAT-TV, San Antonio.

TV Station Owners

Phone: 505-622-0290
Ownership: Ray Moran.
Represented (legal): Fisher, Wayland, Cooper & Leader.
TV Stations (1):
New Mexico: KKIK-TV, Albuquerque (CP).
Texas: KMZN, Farwell (CP); KJTV, Lubbock.
LPTV Stations (5):
Texas: K228G, Lubbock; K46CS, Lubbock; K62DG, Lubbock; K07TZ, Snyder; K60BW, Turkey/Quitauque.
LPTV Permitees (1):
New Mexico: K47CF, Hobbs.
MDS Systems:
New Mexico: WDU352, Roswell.
Radio Stations:
New Mexico: KASY(FM), Albuquerque; KRSY(AM), Roswell.

R & R MEDIA

Box 991
New London, CT 06320
Phone: 203-444-2626
Officers:
Richard R. Rangoon, Pres.
Michael Grant, Secy.
Ownership: Richard R. Rangoon, 95%; Pam Moss, 5%.
Represented (legal): Reddy, Begley & Martin.
TV Stations (1):
Connecticut: WTWS, New London.

R.D.S. BCSTG. INC.

2 King St.
Atglen, PA 19310
Phone: 213-593-2853
Officers:
Robert Rosenheim, Pres.
Douglas Bornstein, V.P.
Richard Kaylor, Secy.-Treas.
Ownership: Robert Rosenheim, 33.33%; Douglas Communications, 33.33%; Synchronal Corp., 33.33%.
TV Stations (1):
Oklahoma: KTFO, Tulsa.

READING BCSTG. INC.

1729 N. 11th St.
Reading, PA 19604
Phone: 610-921-9181
Fax: 610-921-9139
Officers:
Mike Parker, Pres.
George Mattmiller, Secy.
Ownership: Robert A. Oenby, 4.75%; Henry N. Aurandt & Helen K. Aurandt, 3.85% jointly; Irvin Cohen, 2.88%; Michael Parker, Jack Linton & Nancy A. Linton, 0.82% jointly; Partel Inc., 29.69%; STV Reading Inc., 4.22%; 34 others with less than 5% each.
Represented (legal): Brown, Nietert & Kaufman.
TV Stations (1):
Pennsylvania: WTVE, Reading.

RED LION TELEVISION INC.

Box 88
Windsor Rd.
Red Lion, PA 17356
Phone: 717-246-1681
Fax: 717-244-9316
Officers:
John H. Norris, Chmn., Pres. & Chief Exec. Officer
John E. Stockstill, Chief Operating Officer
Clyde H. Campbell, Chief Financial Officer
Ownership: John H. Norris, 77.5%; Dorothy C. Norris, 22.5%.
TV Stations (1):
Pennsylvania: WGCB-TV, Red Lion-Lancaster.
Radio Stations:
Pennsylvania: WGCB-AM-FM, Red Lion.

Other Holdings:
Keystone Inspirational Network.

RED RIVER BROADCAST CORP.

4015 9th Ave. SW
Fargo, ND 58103
Phone: 701-277-1515
Fax: 701-277-1830
Officers:
Myron Kunin, Chief Exec. Officer
Ro Grignon, Pres. & Gen. Mgr.
Kathy Lau, Chief Financial Officer
Ownership: Curtis Squire Inc. CSI ownership:
Myron Kunin, Pres., 57%; James Kunin, Andrew Kunin, David Kunin & William Kunin, 43% jointly.
Represented (legal): Crowell & Moring; Phillips, Gross & Aaron (Minneapolis).
TV Stations (5):
Minnesota: KBRR, Thief River Falls.
North Dakota: KVRN, Fargo, ND-Moorhead, MN; KJRR, Jamestown; KNRR, Pembina.
South Dakota: KDLT, Mitchell-Sioux Falls.
LPTV Stations (4):
Minnesota: K26AC, Bemidji; K54AT, Brainerd; K18AI, Grand Rapids; K05IV, Park Rapids.

REITEN TELEVISION

3425 S. Broadway
Minot, ND 58701
Phone: 701-852-2140
Officer:
David M. Reiten, Pres.
Ownership: Chester Reiten & family.
Represented (legal): Fisher, Wayland, Cooper & Leader.
TV Stations (4):
North Dakota: KXMB-TV, Bismarck; KXMA-TV, Dickinson; KXMC-TV, Minot; KXMD-TV, Williston.
Radio Stations:
North Dakota: KCJB(AM) & KYX(FM), Minot.

RENAISSANCE COMMUNICATIONS CORP.

One Fawcett Place
Suite 120
Greenwich, CT 06830
Phone: 203-629-1888
Fax: 203-629-9821
Officers:
Michael Finkelstein, Chmn. & Chief Exec. Officer
Edward T. Karfik, Pres. & Chief Operating Officer
John C. Ferrara, Chief Financial Officer
Ownership: Publicly held.
Represented (legal): Koteen & Nattalin.
TV Stations (7):
California: KTXL, Sacramento-Stockton.
Colorado: KDVR, Denver; KFCT, Fort Collins.
Connecticut: WTIC-TV, Hartford.
Florida: WDWL, Miami-Fort Lauderdale.
Indiana: WXIN, Indianapolis.
Pennsylvania: WPMT, York.
LPTV Stations (1):
Colorado: K54DK, Boulder.
Other Holdings:
31 Licensee Inc. (see listing in Ownership of Low Power TV Stations).

RETLAW ENTERPRISES INC.

Box 5455
Fresno, CA 93755
Phone: 209-222-2411
Fax: 209-221-6938
Officers:
Lillian B. Disney, Chmn.
Oiane Oisney Miller, Pres.
Benjamin Tucker Jr., V.P., Bcstg.
Ownership: Lillian B. Disney, 30%; Sharon D. Lund Estate, 30%; Oiane Disney Miller, 24%; Diane Disney Miller, Trustee for

Christopher Miller & Joanna Miller Re-neare, 16%.
Represented (legal): Wiley, Rein & Fielding.
TV Stations (5):
California: KJED, Fresno.
Idaho: KIDK, Idaho Falls-Pocatello-Blackfoot; KLEW-TV, Lewiston.
Washington: KEPR-TV, Pasco-Kennewick-Richland; KIMA-TV, Yakima.

ROBERTS BCSTG. CO.

Suite 300
1408 N. Kingshighway Blvd.
St. Louis, MO 63113
Phone: 314-367-4600
Fax: 314-367-0174
Officers:
Michael V. Roberts, Chmn.
Steven C. Roberts, Pres. & Chief Operating Officer
Victor Roberts, Chief Financial Officer
Ownership: Silver King Bcstg. of Missouri Inc., 45%; Michael V. Roberts, 27.5%; Steven C. Roberts, 27.5%. For SKBMI ownership & other interests see Silver King Communications Inc.
TV Stations (1):
Missouri: WHSL, St. Louis, MO-East St. Louis, IL.

GERALD J. ROBINSON

2250 Seymour Ave.
Cincinnati, OH 45212
Phone: 513-351-9110
Fax: 513-631-2666
Represented (legal): Arnold & Porter.
TV Stations (3):
Illinois: WYZZ-TV, Bloomington-Normal-Peoria.
Indiana: WMCC, Marion-Indianapolis.
Michigan: WSMH, Flint.

GARY A. ROSEN, TRUSTEE

Green River Bcstg. of Martinsburg Inc.
1 Discovery Place
Martinsburg, WV 25401
Ownership: Gary A. Rosen, Trustee, Green River Bcstg. of Martinsburg Inc., William B. Ewing, Pres.
TV Stations (1):
West Virginia: WYVN, Martinsburg.

RUSSELL-ROWE COMMUNICATIONS

599 Broadway
Macon, GA 31201
Phone: 912-745-2424
Fax: 912-750-4347
Officers:
Herman J. Russell, Chmn.
Donald E. Heald, Pres.
Ken Gerdes, V.P. & Gen. Mgr.
Martin B. Sereteian, V.P.
Ownership: Herman J. Russell, 51%; Martin B. Sereteian, 31%; Donald E. Heald, 8%.
TV Stations (1):
Georgia: WGXA, Macon.

SAGA COMMUNICATIONS INC.

73 Kercheval Ave.
Grosse Pointe Farms, MI 48236
Phone: 313-886-7070
Officers:
Edward K. Christian, Pres. & Chief Exec. Officer
Steven J. Goldstein, Exec. V.P.
Norman L. McKee, Sr. V.P., Treas. & Chief Financial Officer
Ownership: Edward K. Christian, 58%; Steven J. Goldstein, Norman L. McKee, Catherine Bobinski, Jonathan Firestone, William P. Collatos & Marcia K. Lobato, 1% each.

TV Stations (1):
Kansas: KOAM-TV, Pittsburg, KS-Joplin, MO.

SAGE BROADCASTING CORP.

406 S. Irving St.
San Angelo, TX 76903
Phone: 915-658-2666
Officers:
Raymond Schindler, Pres.
Bill Carter, V.P. & Gen. Mgr.
Jamie George, Controller
Branch Office:
KIDY-TV
1049 N. 3rd
Suite 705
Abilene, TX 79601
Phone: 915-673-2345
Fax: 915-672-4816
Ownership: Raymond G. Schindler, 86%; Timothy R. Brown, 5%; Paris R. Schindler, 5%; Anne-Marie Altamir-Carter, 3%; Oliver Bell & Rosetta Bell, 1% jointly.
Represented (legal): Rosenman & Colin.
TV Stations (1):
Texas: KIDY, San Angelo.
LPTV Stations (2):
Texas: K54DT, Abilene; K56FI, Brownwood.
Radio Stations:
Texas: KVLG(AM) & KBUK(FM), La Grange.

SAINTE LTD.

Box 4159
Modesto, CA 95352-4159
Phone: 209-523-0777
Fax: 209-523-0898
Officer:
Chester Smith, Gen. Partner
Ownership: Chester Smith & Naomi L. Smith, Gen. Partners, 53% jointly; Sainte Network Corp., Gen. Partner, 1%; Marie E. Christofferson, Trustee, 18%; Bernard Hennings, 7%; Albert J. Chance, 5.5%; J. W. Jensen, 5.5%; Lena M. Smith, 5%; Truda P. Davis, 4%; David Helsten, 1%.
Represented (legal): Fletcher, Heald & Hildreth.
TV Stations (5):
California: KBVU, Eureka; KNSO, Merced (CP); KCSO, Modesto-Sacramento-Stockton; KCVU, Paradise.
Nevada: KREN-TV, Reno.
LPTV Stations (2):
California: K09UF, Morro Bay; K07TA, Santa Maria.

SALMON RIVER COMMUNICATIONS L.P.

4600 S. Regal St.
Spokane, WA 99223
Phone: 509-448-2828
Fax: 509-448-3815
Officers:
Robert J. Hamacher, Chmn., Chief Exec. & Operating Officer
Paula Bauer, Chief Financial Officer
Ownership: Robert J. Hamacher, Gen. Partner; JusDan Inc., Gen. Partner.
TV Stations (1):
Washington: KAYU-TV, Spokane.
Other Interests:
LPTV.

SALT OF THE EARTH BCSTG. CORP.

401 W. Kirkpatrick St.
Syracuse, NY 13204
Phone: 315-468-0908
Officer:
Craig L. Fox, Pres.
Ownership: Craig L. Fox, 51%; Donna C. Kmbler, 49%. For other interests, see Mohawk Valley Bcstg. Inc.
Represented (legal): James L. Oyster.

TV Stations (1):
New York: WNYX-TV, Syracuse.

SAN DIEGO TELEVISION INC.

1696 Frontage Rd.
Chula Vista, CA 91911
Phone: 619-575-6969
Fax: 619-424-6449

Officers:
Tom Ham, Chmn.
Helen Smith, Chief Exec. Officer
James M. Harmon, Chief Operating Officer
Ted Lon, Chief Financial Officer
Ownership: Helen Smith, 41.3%; Joseph Alvarez III, 21.4%; Thomas E. Hom, 8.3%; James E. Hom, 7.8%; Allen E. Hom, 7.4%; 11 others with less than 3.4% each.

TV Stations (1):
California: KTTY, San Diego.

SAN JACINTO TV CORP., DEBTOR-IN-POSSESSION

Suite 49
265 N. Belt Dr.
Houston, TX 77060
Phone: 713-820-4900

Officers:
Max Vigil, Pres.
Timothy Lee Crosby, V.P.
Bill Maxwell, Secy.-Treas.
Ownership: Arlans Agency Inc., 33.5%; Timothy Lee Crosby, 24.37%; Dupont Investment Group 85 Ltd., 30.7%; Max Vigil, 10.57%; Bill Maxwell, 0.44%. AAI ownership: Ernest Solomon, Pres.-Treas.-Dir., 100%. DIG85L ownership: Max Vigil, Gen. Partner, 20%; Bill Maxwell, Ltd. Partner, 10%; Ted Binder, Ltd. Partner, 10%; Don Criswell, Ltd. Partner, 10%; Charles Kastler, Ltd. Partner, 10%; Ralph Kelsey, Ltd. Partner, 10%; Denis Rouse, Ltd. Partner, 10%; Rick Rouse, Ltd. Partner, 10%; Lawrence Johnson, Ltd. Partner, 6%; William S. E. Baleimie, Ltd. Partner, 4%.

Represented (legal): Pepper & Corazzini.
TV Stations (1):
Texas: KTFH, Conroe.

SANDINO TELECASTERS L.P.

1360 N. Sanburg Terrace
Chicago, IL 60610
Phone: 805-983-0044
Ownership: Jose M. Oti, Gen. Partner, 50%; Astrum, Ltd. Partner, 50%.
TV Stations (1):
California: KZKI, San Bernardino-Los Angeles.

SANGER TELECASTERS INC.

706 W. Hemdon Ave.
Fresno, CA 93650-5957
Phone: 209-435-5900
Fax: 209-435-1448
Officer:
Diane D. Dostinich, Pres.
Ownership: Diane D. Dostinich, 90%; James K. Zahn, 10%.
Represented (legal): Cohn & Marks.
TV Stations (1):
California: KMSG-TV, Sanger-Fresno.

SCANLAN COMMUNICATIONS INC.

201 E. Front St.
Traverse City, MI 49684
Phone: 616-946-2900
Officers:
Thomas Scanlan, Pres. & Gen. Sales Mgr.
Jerry Moore, V.P. & Gen. Mgr.
Todd Ruonavarra, Chief Financial Officer
Branch Offices:
252 W. Main
Gaylord, MI 49735
Phone: 517-732-6766

300 Court St.
Sault Ste. Marie, MI 49783
Ownership: Tom Scanlan.
TV Stations (2):
Michigan: WGTQ, Sault Ste. Marie; WGTU, Traverse City.

SCHURZ COMMUNICATIONS INC.

225 W. Colfax Ave.
South Bend, IN 46626
Phone: 219-287-1001
Officers:
Franklin D. Schurz Jr., Pres.
James G. Young Jr., Chief Financial Officer & Treas.
James M. Schurz, Sr. V.P., Newspapers
E. Berry Smith, Sr. V.P., Bcstg.
Mary Schurz, V.P. & Secy.
Scott C. Schurz, V.P.
Anne G. Strantz, Asst. Secy.-Treas.
Ownership: Schurz Investment Partnership, 75.17%; others, 24.83%.
Represented (legal): Hogan & Hartson; Bryan Cave.

TV Stations (4):
Georgia: WAGT, Augusta.
Indiana: WSBT-TV, South Bend.
Missouri: KYTV, Springfield.
Virginia: WDBJ, Roanoke.
Cable Systems (2):
Florida: Coral Springs.
Maryland: Hagerstown.
Radio Stations:
Indiana: WASK-AM-FM, Lafayette; WSBT (AM) & WNSN(FM), South Bend.
Newspapers:
California: Imperial Valley Press (El Centro).
Indiana: Bedford Times-Mail, Bloomington Herald Times, South Bend Tribune.
Kentucky: Danville Advocate-Messenger.
Maryland: Hagerstown Herald, Hagerstown Mail.

SCHUYLER BCSTG. CORP.

Box 222177
Carmel, CA 93922
Phone: 208-343-9990
Fax: 208-344-1119
Officers:
William H. Schuyler, Chmn. & Chief Exec. Officer
Kristine M. Schuyler, V.P.
Joseph K. Green II, Chief Financial Officer
Ownership: William H. Schuyler.
Represented (legal): Fletcher, Heald & Hildreth.
TV Stations (1):
Idaho: KHDT, Caldwell-Boise-Nampa.
Other Holdings:
MDS.

E. W. SCRIPPS CO.

312 Walnut St.
28th Floor
Cincinnati, OH 45202
Phone: 513-977-3000
Fax: 513-997-3768
Officers:
Lawrence A. Leser, Chmn.
William R. Burleigh, Pres. & Chief Exec. Officer
Frank Gardner, Sr. V.P., Bcstg.
Craig Standen, Sr. V.P., Corporate Development
Daniel J. Castellini, Sr. V.P., Finance & Administration
F. Steve Crawford, Sr. V.P., Cable
Al Horton, Sr. V.P., Newspaper Division
Jeffrey Hively, V.P., Newspaper Division
Gregory Ebel, V.P., Human Resources
J. Robert Routh, V.P. & Controller
M. Denise Kuprionis, Secy.
E. John Wolfzom, Treas.
Ownership: Publicly held.
Represented (legal): Baker & Hostetler.

TV Stations (9):
Arizona: KNXV-TV, Phoenix.
Florida: WFTS, Tampa-St. Petersburg; WPTV, West Palm Beach.
Maryland: WMAR-TV, Baltimore.
Michigan: WXYZ-TV, Detroit.
Missouri: KSHB-TV, Kansas City.
Ohio: WCPD-TV, Cincinnati; WEWS, Cleveland.
Oklahoma: KJRH, Tulsa.
Other Holdings:
See Cable System Ownership.
LPTV Stations (1):
Arizona: K44CN, Cottonwood.
Newspapers:
Alabama: Birmingham Post-Herald.
California: Redding Record Searchlight, San Luis Obispo Telegram-Tribune, Thousand Oaks News-Chronicle, Ventura County Newspapers, Watsonville Register-Pajaronian, Monterey Journal.
Colorado: Rocky Mountain News (Denver).
Florida: Naples Daily News, The Stuart News.
Indiana: The Evansville Courier.
Kentucky: The Kentucky Post.
New Mexico: The Albuquerque Tribune.
Ohio: The Cincinnati Post.
Tennessee: The Commercial Appeal (Memphis), The Knoxville News Sentinel.
Texas: El Paso Herald Post.
Washington: Bremerton Sun.

Other Holdings:
Cinetel Production, producer of cable programs; Scripps Howard Productions, producer of television programs.
Cable channel: The Home & Garden Television Network, scheduled to begin December 1994.

SEAGULL COMMUNICATIONS CORP.

341 S. Bluff
St. George, UT 84770
Phone: 801-628-1000
Officers:
Floyd C. Ence, Chmn.
Lavon Randall, Secy.
Ownership: Floyd G. Ence, 33.33%; Lavon Randall, 33.33%; Beaver River Trust, 33.33%. Ence & Randall own KNUC-FM, KSGI(AM) & KFMD-FM, St. George & KNFL(AM), Tremonton, UT and have cable interests.
Represented (legal): Arter & Hadden.
TV Stations (1):
Utah: KSGI-TV, Cedar City.

SEAWAY COMMUNICATIONS INC.

Box 858
Rhinelander, WI 54501
Phone: 715-369-4700
Officers:
Dr. James Buckner, Chmn.
Dr. Henry Wiggins Jr., Vice Chmn.
Bernard Chase, Chief Financial Officer
Ownership: Dr. James L. Buckner, 20.45%; Estate of Jasper Williams Jr., 9.11%; John W. Swain, 6.2%; Estate of Ernest Collins, 5.68%; Dr. Harold Ramsey, 5.25%; Roland Thomas, 5.04%; Dr. Henry Wiggins Jr., 4.08%; Bolton Houston, 3.58%; Dr. Roger M. Berkley, 2.68%; Jacoby Dickens, 2.6%; Khamalow Beard Jr., 0.6%; others, each with less than 3%.
Represented (legal): Mullin, Rhyne, Emmons & Topel, P.C.
TV Stations (2):
Maine: WVII-TV, Bangor.
Wisconsin: WJFW-TV, Rhinelander-Wausau.

SGA ASSOCIATES INC.

1111 8th Ave.
Albany, GA 31707
Phone: 912-883-5134

Officers:
R. Douglas Oliver, Chmn.-Pres.
Alma W. Oliver, Secy.
Ownership: R. D. Oliver, 32%; Perley E. Eppley, 32%; C. A. Kemp, 24%; Glenn A. Kirbo, 6%; Willie Adams, 6%.
TV Stations (1):
Georgia: WFXL, Albany.

SHAMROCK BROADCASTING INC.

Box 7774
Burbank, CA 91510-7774
Phone: 818-845-4444
Fax: 818-845-9718
Officers:
Stanley Gold, Pres.
Robert E. Good, V.P.
Wayne M. Roy, V.P.
Robert G. Moskowitz, Secy.
George J. Buchler, Treas. & Asst. Secy.
Ownership: Roy E. Disney family.
Represented (legal): Leventhal, Senter & Lerman.
TV Stations (2):
Texas: KTAB-TV, Abilene; KXXV, Waco.

BOBBY C. SHEHAN

2032 Amsterdam Lane
Modesto, CA 95356
Phone: 209-577-3365
TV Stations (1):
Oregon: 50% of KMVU, Medford.

JUNKO K. SHEHAN

2032 Amsterdam Lane
Modesto, CA 95356
Phone: 209-577-3365
TV Stations (1):
Oregon: 50% of KMVU, Medford.

SIETE GRANDE TELEVISION INC.

Box 7967
Jupiter, FL 33468-7967
Phones: 407-575-2418; 212-986-1116
Officers:
Jery B. Hartman, Pres.-Treas.
Esther M. Hartman, V.P.-Secy.
Ownership: Jerry B. Hartman & Esther M. Hartman, 50% each.
Represented (legal): Lowenthal, Landau, Fischer & Ziegler.
TV Stations (1):
Puerto Rico: WSTE, Ponce.

SIGMA BROADCASTING INC.

Box 4150
Fort Smith, AR 72914
Phone: 501-783-4040
Fax: 501-783-0550; 501-785-5375
Officers:
Robert Hemreich, Chmn.
Darrel Cunningham, Pres.
Bill Kibler, Chief Financial Officer
Ownership: Robert E. Hemreich, 70%; Cynthia Hemreich, 30%.
TV Stations (2):
Arkansas: KHOG-TV, Fayetteville-Springdale; KHBS, Fort Smith.

SILENT MINORITY GROUP INC.

Box 3008
Bryan, TX 77805
Phone: 409-846-0165
Officers:
Rodger B. Watkins, Chmn.
M. Hatcher, Chief Exec. Officer
Ownership: Rodger B. Watkins, Pres., 50.2%; Sherylan Carroll, Secy., 24.9%; Mary M. Hatcher, Treas., 24.9%. Watkins has radio interests.
TV Stations (1):
Texas: KYLE, Bryan.

TV Station Owners

SILVER KING COMMUNICATIONS INC.

12425 28th St. N
No. 300
St. Petersburg, FL 33716-1827
Phone: 813-573-0339
Fax: 813-572-1488
Officers:
Jeff McGrath, Chmn.
James M. Lawless, Pres.
Steven H. Grant, Exec. V.P. & Chief Financial Officer
Chuck Bohart, Exec. V.P., Development
Michael Drayer, Exec. V.P., Engineering & Operations

Lia Hernandez, Exec. V.P., Compliance
Joe Centorino, V.P., Engineering
Joan Halfaker, V.P., Controller
Ownership: Publicly held. Silver King has interest in Roberts Bcstg. Co. & Urban Bcstg. Corp., licensees of WHSL(TV) East St. Louis, IL & WTMW(TV) Arlington, VA, respectively, see listings.
Represented (legal): Dow, Lohnes & Albertson.

TV Stations (12):
California: KHSC-TV, Ontario.
Florida: WYHS-TV, Hollywood; WBHS-TV, Tampa.
Illinois: WEHS-TV, Aurora-Chicago.
Maryland: WHSW-TV, Baltimore.
Massachusetts: WHSH-TV, Marlborough.
New Jersey: WHSP-TV, Vineland.
New York: WHSE-TV, New York, NY-Newark, NJ; WHSI-TV, Smithtown.
Ohio: WQHS-TV, Cleveland.
Texas: KHSH-TV, Alvin; KHSX-TV, Irving.
Other Holdings:
LPTV.
Production: Telemation Inc. (a division of Silver King Communications Inc.). Located in Chicago, Denver & Los Angeles.

ROBERT SIMMONS

WTTA
Box 18038
Tampa, FL 33629
Phone: 813-684-3838
Fax: 813-654-6972
TV Stations (1):
Florida: 25% of WTTA, St. Petersburg.

MIKE SIMONS

Suite 101
6801 Sanger
Waco, TX 76710
Phone: 817-751-7696
TV Stations (1):
Texas: KTAQ, Greenville.

SINCLAIR BROADCAST GROUP INC.

2000 W. 41st St.
Baltimore, MD 21211
Phone: 410-467-4545
Fax: 410-467-5043
Officers:
David D. Smith, Pres.
J. Duncan Smith, V.P. & Secy.
Robert E. Smith, V.P. & Treas.
Frederick G. Smith, V.P. & Asst. Secy.
Ownership: David D. Smith, 25%; Frederick G. Smith, 25%; J. Duncan Smith, 25%; Robert E. Smith, 25%.
Represented (legal): Fisher, Wayland, Cooper & Leader.
TV Stations (7):
Alabama: WTTQ, Birmingham.
Florida: 75% of WTTA, St. Petersburg.
Indiana: WLII, Bloomington-Indianapolis.
Maryland: WBFF, Baltimore.
Ohio: WTTE, Columbus.
Pennsylvania: WPGH-TV, Pittsburgh.
Wisconsin: WCGV-TV, Milwaukee.

SITKA NEWS BUREAU INC.

329 Harbor Dr.
Sitka, AK 99835-1309
Phone: 907-747-6002
Officers:
Carrie L. Baggen, Chmn. & Chief Financial Officer
Marty Baggen, Chief Exec. Officer
Jeff Seifert, Chief Operating Officer
Ownership: Carrie L. Baggen, 51%; Marty W. Baggen, 49%.
TV Stations (1):
Alaska: KTNL, Sitka.

SJL BROADCAST MANAGEMENT CORP.

633 Picacho Lane
Montecito, CA 93108
Phone: 805-969-9278
Fax: 805-969-2399
Officers:
George D. Lilly, Pres. & Chief Exec. Officer
Robert D. McCurdy, V.P., Finance
Weldon B. Paulsen, V.P., Engineering
Pamela D. Heilman, Secy.
Ownership: George D. Lilly.
Represented (legal): Hodgson, Russ, Andrews, Woods & Goodyear (Buffalo, NY).
TV Stations (6):
Kansas: KSNG, Garden City; KSNC, Great Bend; KSNT, Topeka; KSNW, Wichita.
Michigan: 26.36% of WJRT-TV, Flint-Saginaw-Bay City.
Nebraska: KSNK, McCook, NE-Oberlin, KS.

SMITH BROADCASTING GROUP INC.

Suite 420
3839 4th St. N
St. Petersburg, FL 33703
Phone: 813-821-7900
Fax: 813-821-8092
Officers:
Robert N. Smith, Pres.
David A. Fitz, Exec. V.P. & Treas.
Charlie Goode, Engineering Dir.
Barbara Kacy, Secy.
Ownership: Robert N. Smith, 94.5%; others, 5.5%.
Represented (legal): Hogan & Hartson.
TV Stations (7):
California: KEYT-TV, Santa Barbara.
Kansas: KBSD-TV, Ensign; KBSL-TV, Goodland; KBSH-TV, Hays; KWCH-TV, Wichita-Hutchinson.
Pennsylvania: WATM-TV, Altoona; WWCP-TV, Johnstown.

SMITH BROADCASTING INC.

Box 2555
1000 Monte Sano Rd.
Huntsville, AL 35804
Phone: 205-533-3131
Officers:
Elizabeth Smith, Chmn.
M. D. Smith IV, Pres.
Ownership: Elizabeth Smith, 70.5%; M. D. Smith IV, 15.17%; Anita Smith Johnson, 14.1%; F. Ralph Dowdy, 0.24%.
TV Stations (1):
Alabama: WAAY-TV, Huntsville-Decatur.

SMITH TELEVISION INVESTMENT CO.

Box 1207
Elmira, NY 14902
Phone: 607-733-5518
Fax: 607-734-1176
Officers:
Robert N. Smith, Pres.
David A. Fitz, V.P., Finance
Robert D. Grissom, V.P. & Gen. Mgr.
Ownership: Robert N. Smith, Principal. See also Harron-Smith Television Partnership.

TV Stations (2):
New York: 51% of WETM-TV, Elmira-Corning; 66% of WKTU, Utica.

SON BROADCASTING INC.

Box 4338
Albuquerque, NM 87106
Phone: 505-473-1111
Officers:
Belmarino R. Gonzales, Pres.
Angie Gonzales, V.P.
Marcimiliano Baca, V.P.
Ted R. Gonzales, Secy.
Vickie A. Archiveque, Treas.
Ownership: Non-stock, non-profit corp.
Represented (legal): Dan Sosa & Charles Solomon.
TV Stations (1):
New Mexico: KCHF, Santa Fe.
LPTV Stations (2):
New Mexico: K61EQ, Albuquerque; K28CE, Socorro.
TV Translators:
New Mexico: K51DM, Antonito & K58DW, Taos.

SONLIGHT BCSTG. SYSTEMS INC.

120 Zeigler Circle E
Mobile, AL 36608
Phone: 205-633-2100
Fax: 205-633-2174
Officers:
Jay Alan Sekulow, Chmn.
Stuart J. Roth, Chief Exec. Officer & Gen. Counsel
Stephen B. Box, Chief Financial Officer
Ownership: Jay Alan Sekulow, Stuart J. Roth & Stephen B. Box, 33.3% each.
Represented (legal): Fisher, Wayland, Cooper & Leader.
TV Stations (5):
Alabama: WMPV-TV, Mobile; WMCF-TV, Montgomery.
Georgia: WELF, Dalton.
Mississippi: WBUY, Holly Springs.
Tennessee: WPGD, Hendersonville.
LPTV Stations (3):
Alabama: W52BC, Selma.
Tennessee: W658F, Memphis; W36AK, Nashville.

SONSHINE FAMILY TV INC.

428 Gaffney Hill Rd.
Easton, PA 18042
Phone: 215-767-7144
Ownership: Patricia F. Huber, Pres.
Represented (legal): Blair, Joyce & Silva.
TV Stations (1):
Pennsylvania: WBPH-TV, Bethlehem.

SOUTHEASTERN COMMUNICATIONS INC.

855 Lovers Lane
Bowling Green, KY 42102-6827
Phone: 502-781-2140
Ownership: Cyrus Jeff Bland & Billy Speer, Principals.
TV Stations (1):
Kentucky: WKNT, Bowling Green.

SOUTHEASTERN OHIO TELEVISION SYSTEM

629 Downerd Rd.
Zanesville, OH 43701
Phones: 614-453-0361; 614-452-5431
Fax: 614-452-6553
Officers:
Norma Jean Littick, Chmn.
Allan Land, V.P. & Gen. Mgr.
Richard Ebersole, Chief Financial Officer
Ownership: Norma Jean Littick, 83%; John Graham, 17% (represents family interest).
Represented (legal): J. Richard Carr.

TV Stations (1):
Ohio: WHIZ-TV, Zanesville.
Radio Stations:
Ohio: WHIZ-AM-FM, Zanesville.

SOUTHERN BROADCAST CORP. OF SARASOTA

Box 21239
Sarasota, FL 33583
Phone: 813-923-8840
Fax: 813-924-3971
Officers:
Stanley B. Crumley, Pres. & Chief Exec. Officer
Glenwood Ecklund, Exec. V.P.
William Giles, Business Mgr.
Ownership: Calkins Newspapers Inc., 86.5%; Southern Broadcast Group Inc., 13.5%; R & W Partners, 5%. CNI ownership: Carolyn C. Smith, V.P. & Dir., 33.3%; Shirley C. Ellis, V.P. & Dir., 33.3%; Sandra C. Hardy, V.P. & Dir., 33.3%. SBGI ownership: Douglas C. Barker, Pres., 29.78%; J. Manuel Calvo, V.P. & Treas., 24.72%; J. Bruce Irving, Secy., 16.85%; Glenwood C. Ecklund, 8.99%; Matthew L. Leibowitz, Asst. Treas., 6.74%; Linda Des Marais, 5.62%; John M. Spencer, 4.49%; Robert A. Chernet, 1.12%; Jean R. Wildstein, 1.12%; Michael Bumham, 0.56%. Calkins Newspapers owns & operates the Intelligence Record in Doylestown, PA; Bucks County Courier Times in Levittown, PA; Burlington County Times in Willingboro, NJ; Beaver County Times in Beaver, PA; South Dade News Leader in Homestead, FL.
Represented (legal): Liebowitz & Associates.
TV Stations (1):
Florida: WWSB, Sarasota-Bradenton.

SOUTHWEST FLORIDA TELECOMMUNICATIONS INC.

Suite 800
2150 Goodlette Rd.
Naples, FL 33940
Phone: 813-261-4600
Fax: 813-261-4603
Officers:
William T. Darling Sr., Chmn. & Chief Exec. Officer
Jack Spless, Chief Operating Officer
Jim Davis, Chief Financial Officer
Ownership: William T. Darling, 51%.
Represented (legal): Latham & Watkins.
TV Stations (1):
Florida: WNPL-TV, Naples.

FRANK K. SPAIN

Box 3660
Fort Pierce, FL 34948-3660
Phone: 407-467-1000
Officers:
Frank K. Spain, Pres.-Treas.
Robert M. Ledbetter, V.P.-Secy.
Represented (legal): Haley, Bader & Potts.
TV Stations (1):
Mississippi: WMDN, Meridian.
Other Holdings:
See WTVA Inc.

SPARTAN RADIOCASTING INC.

Box 1717
Spartanburg, SC 29304-1717
Phone: 803-576-7777
Fax: 803-587-4480
Officers:
Walter J. Brown, Chmn. & Chief Exec. Officer
Nick Evans, Pres.
Boyd Bunting, Secy.-Treas.
Debra K. McIntyre, Asst. Secy.-Treas.
Ownership: Walter J. Brown, 55%; remainder held by over 50 others.
Represented (legal): Covington & Burling.

TV Stations (5):
 Florida: WMBB, Panama City.
 Georgia: WJBF, Augusta.
 Iowa: KIMT, Mason City.
 South Carolina: WBTW, Florence; WSPA-TV,
 Greenville-Spartanburg & Asheville.
 Radio Stations:
 South Carolina: WSPA-AM-FM, Greenville-
 Spartanburg, SC-Asheville, NC.

STAINLESS BROADCASTING CO.

3rd & Montgomery Ave.
 North Wales, PA 19454
 Phone: 215-699-4871
 Fax: 215-699-9597
 Officers:
 Henry J. Guzewicz, Chmn.
 Nora L. Guzewicz, Pres. & Chief Financial
 Officer
 Ownership: Henry J. Guzewicz & Richard J.
 Eberle, Principals.
 TV Stations (2):
 New York: WICZ-TV, Binghamton.
 Oregon: KTVZ, Bend.

STANDFAST BCSTG. CORP.

Box 98E
 Rural Rte. 2
 Fillmore, NY 14735
 Phone: 607-937-6144
 Fax: 607-937-6144
 Officers:
 David Grant, Pres. & Program Dir.
 Vicki Fegley, Secy.
 Molly Grant, Treas.
 James Fegley, Dir., Operations
 Ownership: David Grant, 60%; Molly Grant,
 10%; others, each holding less than 2%.
 TV Stations (1):
 New York: WYDC, Coming.

STAUFFER COMMUNICATIONS INC.

Box 119
 Topeka, KS 66601
 Phone: 913-272-3456
 Officers:
 John H. Stauffer, Chmn.
 Frank Shepherd, Pres. & Chief Exec. Officer
 Gerald N. Holley, V.P., Broadcasting
 Ownership: Stanley H. Stauffer & John Stauf-
 fer. Note: Sale to Morris Communications
 pending.
 Represented (legal): Dow, Lohnes & Albert-
 son.
 TV Stations (9):
 California: KCOY-TV, Santa Maria.
 Colorado: KTVS, Sterling.
 Kansas: WIBW-TV, Topeka.
 Missouri: KMIZ, Columbia.
 Nebraska: KSTF, Scottsbluff-Gering.
 Wyoming: KGWC-TV, Casper; KGWN-TV,
 Cheyenne; KGWL-TV, Lander-Riverton;
 KGWR-TV, Rock Springs.

LPTV Stations (1):
 Wyoming: K16AE, Gillette.
 Radio Stations:
 Kansas: WIBW-AM-FM, Topeka.
 Texas: KGNC-AM-FM, Amarillo.
 Newspapers:
 Colorado: Glenwood Post (Glenwood
 Springs).
 Florida: Haines Herald & Ridge Shopper, Kis-
 simeee Osceola Advertiser, North Lake-
 land Shopper, South Lakeland Shopper,
 Winter Haven Shopper, Bartow Shopper,
 Lake Wales Shopper, Lake Wales Daily
 Highlander.
 Kansas: Topeka Capital-Journal, Arkansas
 City Traveler, Newton Kansan, Pittsburg
 Morning Sun, Dodge City Globe.
 Michigan: Hillsdale Daily News, Holland Sen-
 tinel.
 Minnesota: Brainerd Daily Dispatch.
 Missouri: Blue Springs Examiner, Hannibal
 Courier-Post, Independence Examiner.

Nebraska: Beatrice Daily Sun, Grand Island
 Independent, York News-Times.
 Oklahoma: Ardmore Daily Ardmoreite,
 Shawnee News-Star.
 South Dakota: Brookings Register, Yankton
 Press & Dakotan.
 Tennessee: Knoxville West Side Story, Oak
 Ridge Oak Ridger.
 Other Holdings:
 Kansas City Royals Radio Network, Kansas
 City, MO, Wildcat Sports Network, Kansas
 Agricultural Network, Kansas Information
 Network, Topeka, KS.
 Grit Publishing Co., Williamsport, PA.

STEPHENS COUNTY BROADCASTING CO.

Box 907
 Toccoa, GA 30577
 Phone: 404-886-0032
 Officers:
 Roy E. Gaines, Pres. & Gen. Mgr.
 Evelyn F. Gaines, Secy.-Treas.
 Ownership: Roy E. Gaines, 50.2%; Hugh W.
 Whitworth, 9.95%; Thomas R. Williams,
 9.95%; Thomas A. Arrendale Jr., 4.98%;
 Ben F. Cheek III, 4.98%; Dorothy A. C. Hay,
 4.98%; Robert E. Hamby, 4.98%; Tommy
 Scott, 4.98%; Mary Ailene Coggins,
 1.65%; Nancy C. Whitworth, 1.65%; Shir-
 ley S. McNeely, 1.67%.
 Represented (legal): Bryan Cave.
 TV Stations (1):
 Georgia: WNEG-TV, Toccoa.
 Radio Stations:
 Georgia: WNEG(AM), Toccoa.

STEPHENS GROUP INC.

111 Center St.
 Little Rock, AR 72201
 Phones: 501-377-2284; 501-784-9404
 Officer:
 Jackson T. Stephens, Pres.
 TV Stations (1):
 Nevada: KOLO-TV, Reno.
 Cable Holdings:
 Donrey Media Group, see listing in Cable
 System Ownership.

SUDBRINK BROADCASTING

255 S. Country Rd.
 Palm Beach, FL 33480
 Phone: 407-684-7488
 Ownership: Robert W. Sudbrink & Marion
 Sudbrink, Principals.
 Represented (legal): Haley, Bader & Potts.
 TV Stations (1):
 Illinois: WCEE, Mount Vernon-Salem-Cen-
 tralia.
 Kentucky: WDKA, Paducah (CP).
 Radio Stations:
 Florida: WBIX(AM), Jacksonville.

SUNBEAM TELEVISION CORP.

1401-79th St. Causeway
 Miami, FL 33141
 Phone: 305-751-6692
 Officers:
 Robert Leider, Chief Exec. & Operating Offi-
 cer
 Roger Metcalf, Chief Financial Officer
 Ownership: Edmund Ansin, Principal.
 TV Stations (2):
 Florida: WSVN, Miami-Fort Lauderdale.
 Massachusetts: WHDH-TV, Boston.

SUNBELT BROADCASTING CO.

1500 Foremaster Lane
 Las Vegas, NV 89116
 Phone: 702-642-3333
 Fax: 702-399-0767
 Officers:
 James E. Rogers, Pres.
 Rolla D. Cleaver, Exec. V.P., Operations

Janet F. Rogers, Exec. V.P. & Secy.
 Gene Greenberg, V.P. & Dir. of Sales
 Joan Zucker, V.P., Finance
 Louis Weiner Jr., Treas. & Asst. Secy.
 Ownership: James E. Rogers, 48.9%; Louis
 Wiener Jr., 30%; Janet F. Rogers, 12.53%;
 Clark H. Tester, 5%; James E. Rogers,
 Trustee, 1.07%; Rolla Cleaver, 1.5%; Gene
 Greenberg, 1%.
 Represented (legal): Gerald Rourke.
 TV Stations (3):
 Arizona: KYMA, Yuma.
 Nevada: KVBC, Las Vegas; KRNK, Reno.

SUNBELT TELEVISION INC.

Box 6464
 Victorville, CA 92392
 Phone: 619-251-5888
 Officers:
 Margaret R. Jackson, Chmn.
 Sam Frew, Chief Exec. Officer
 Ownership: Ray Webb, 47.5%; Margaret R.
 Jackson, 47.5%; Pat Buttram, 5%.
 TV Stations (1):
 California: KHJ, Barstow.

**SUNBELT-SOUTH TELECOMMUNI-
 CATIONS LTD.**

Box 917
 Cordele, GA 31015
 Phone: 912-273-0001
 Ownership: William B. Goodson, Gen. Part-
 ner, 65%; Phillip A. Streetman, Gen. Part-
 ner, 35%.
 TV Stations (1):
 Georgia: WSST-TV, Cordele.

**SUPERIOR COMMUNICATIONS
 GROUP INC.**

1910 Cochran Rd.
 Pittsburgh, PA 15220
 Phone: 412-344-2240
 Fax: 412-344-3366
 Officers:
 Albert M. Holtz, Chmn. & Chief Exec. Officer
 Richard J. Roberts, V.P. & Controller
 Ownership: Albert M. Holtz & Perry A. Sook,
 majority shareholders.
 TV Stations (2):
 Kentucky: WDKY-TV, Danville-Lexington.
 Oklahoma: KOCB, Oklahoma City.

SUPERSTATION INC.

Box 105264
 1050 Techwood Dr. NW
 Atlanta, GA 30318
 Phone: 404-827-1717
 Officers:
 Terry Segal, Exec. V.P. & Gen. Mgr.
 Kate McSweeney, V.P., Programming
 Bill Cox, V.P., Programming
 Ownership: Turner Broadcasting System Inc.
 TBSI ownership: R. E. Turner, Chmn.,
 57.7%; Tele-Communications Inc., 12.55%;
 Time Warner Inc. See TCI & Time Warner
 in Cable TV Ownership.
 TV Stations (1):
 Georgia: WTBS, Atlanta.
 Other Holdings:
 Castle Rock Entertainment, Hanna-Barbera
 Productions, New Line Cinema. Controls
 cable networks CNN, CNN Headline News,
 Turner Classic Movies, Turner Network TV
 (TNT), The Cartoon Network.
 Turner controls Atlanta Braves (professional
 baseball team), Atlanta Hawks (profes-
 sional basketball team).

**TAK COMMUNICATIONS INC.,
 DEBTOR-IN-POSSESSION**

Suite 460
 1355 Piccard Dr.
 Rockville, MD 20850
 Phone: 301-921-8880

Officers:
 Sharad Tak, Chmn. & Pres.
 Brian K. Mercer, Chief Financial Officer
 TV Stations (8):
 Hawaii: KHVO, Hilo; KITV, Honolulu; KMAU,
 Wailuku.
 New York: WGRZ-TV, Buffalo.
 Wisconsin: WQOW-TV, Eau Claire; WXOW-
 TV, La Crosse; WKOW-TV, Madison;
 WAOW-TV, Wausau.

SARKES TARZIAN INC.

Box 62
 Bloomington, IN 47402
 Phone: 812-332-7251
 Officers:
 Thomas Tarzian, Chmn. & Chief Exec. Officer
 Valerie Carney, Sr. V.P. & Gen. Counsel
 Robert Davis, Sr. V.P., Financial & Account-
 ing
 Thomas Tolar, Exec. V.P., TV & Pres. & Gen.
 Mgr., WRCB-TV
 Geoffrey Vargo, Exec. V.P., Radio
 Candace Wendling, V.P., Pres. & Gen. Mgr.,
 WAJI & WLDE
 Lawson Fox, V.P. & Gen. Mgr., KTVN
 Tom Hunt, V.P. & Gen. Mgr., WGCL & WTTS
 Ownership: Thomas Tarzian, 56.83%; Mary
 Tarzian, 30.08%; Patricia Tarzian,
 10.26%; University of LaVerne, 2.3%.
 Represented (legal): Leventhal, Senter & Ler-
 man.
 TV Stations (2):
 Nevada: KTVN, Reno.
 Tennessee: WRCB-TV, Chattanooga.
 Radio Stations:
 Indiana: WGCL(AM) & WTTS(FM), Bloo-
 mington; WAJI(FM) & WLDE(FM), Fort
 Wayne.

TCS TELEVISION PARTNERS

350 Park Ave.
 16th Floor
 New York, NY 10022
 Phone: 212-980-7110
 Fax: 212-980-8374
 Officers:
 I. Martin Pompadur, Pres.
 Elizabeth Yates, Secy.-Treas.
 Ownership: TCS Management Corp., Gen.
 Partner, 1%; ML Media Opportunity Part-
 ners, Ltd. Partner, 50%; Commonwealth
 Capital Partners, Ltd. Partner, 49%.
 TV Stations (3):
 Georgia: WRBL, Columbus.
 Indiana: WTWO, Terre Haute.
 Missouri: KQTV, St. Joseph.

TELECINCO INC.

Box 43
 Mayaguez, PR 00681
 Phone: 809-832-1150
 Officers:
 Alfredo R. de Arellano, Chmn. & Chief Exec.
 Officer
 Eduardo Bado, Chief Operating Officer
 Benjamin Torres, Chief Financial Officer
 Branch Offices:
 Darlington Bldg.
 Mayaguez, PR 00680
 Phone: 809-831-5555
 First Federal Bldg.
 Santurce, PR 00908
 Phone: 809-721-4054
 TV Stations (1):
 Puerto Rico: WORA-TV, Mayaguez-Aguadi-
 lla.
 LPTV Stations (1):
 Puerto Rico: W088M, Mayaguez.

TELECORPUS INC.

102 N. Mesquite
 Corpus Christi, TX 78401
 Phone: 512-883-2823

TV Station Owners

Officers:

Jose R. DeLeon Jr., Pres.
Olivero Everett, V.P.
C. G. Oliveira, Secy.-Treas.
Ownership: Tony Bonilla, Roberto Bosquez, Jose R. De Leon Jr., Olivero Everett, Humberto Garcia, Oscar Garcia, C. G. Oliveira & Ernesto Sierra, 11.11% each.
TV Stations (1):
Texas: KORO, Corpus Christi.

TELEMUNDO GROUP INC.

1740 Broadway
18th Floor
New York, NY 10019
Phone: 212-492-5500
Fax: 212-492-5659
Officers:
Saul P. Steinberg, Chmn.
Joaquin F. Blaya, Chief Exec. Officer
Jose C. Cancela, Pres., Station Group
Peter J. Housman II, Pres., Business/Corporate Affairs & Chief Financial Officer
Maria I. (Marisa) Chaves, Sr. V.P., Sales
Filiberto Fernandez, Sr. V.P., Mktg.
Gustavo Pupo-Mayo, Sr. V.P., News & Public Affairs
Kevin M. Sheehan, Sr. V.P. & Controller
Horace G. Dawson III, V.P., Asst. Gen. Counsel & Asst. Secy.
Hernand V. Gonzalez Jr., V.P., Merchandising & Promotions
Raymond R. Gutierrez, V.P., Human Resources

Branch Offices:
435 N. Michigan Ave.
Suite 1310
Chicago, IL 60611
Phone: 312-321-1911
Fax: 312-321-1916
Mike O'Shea, Sales Mgr.

1860 Two Lincoln Center
5420 LBJ Freeway
Dallas, TX 75240
Phone: 214-661-2560
Fax: 214-661-2605
Jose Chapa, Sales Mgr.

18101 Von Karman
Suite 660
Irvine, CA 92715
Phone: 714-252-0552
Fax: 714-440-2814
Sylvia Rueda, Sales Mgr.

6500 Wilshire Blvd.
Suite 1220
Los Angeles, CA 90048
Phone: 213-658-6868
Fax: 213-653-2367
Hilary Dubin, Regional Mgr.

Charleston Bldg.
Suite 221
8600 N.W. 53rd Terrace
Miami, FL 33166
Phone: 305-889-7586
Fax: 305-594-9528
Mari Vila, Sales Mgr.

6234 San Pedro
San Antonio, TX 78216
Phone: 210-524-9166
Fax: 210-366-4947
Karl Meyer, Sales Mgr.

250 Montgomery St.
Suite 510
San Francisco, CA 94104
Phone: 415-421-6071
Fax: 415-421-6602
Joe Corderi, Sales Mgr.

Ownership: Reliance Capital Group L.P., 52.6%; Reliance Insurance Co., 34.1%.
Saul P. Steinberg, 66%; remainder publicly held.
TV Stations (7):
California: KVEA, Corona-Los Angeles; KSTS, San Jose.

Florida: WSCV, Fort Lauderdale.
New York: WNUJ, New York, NY-Newark, NJ.
Puerto Rico: WKAQ-TV, San Juan.
Texas: KTMD, Galveston-Houston; KVDA, San Antonio.
LPTV Stations (10):
California: K61F, Modesto; K470Q, Sacramento; K27E1, Santa Maria; K52CK, Stockton & Lodi.
Colorado: K49CJ, Colorado Springs.
New Mexico: K52BS, Santa Fe.
Texas: K11SF, Austin; K49CD, Odessa; K60EE, Odessa.
Utah: K48EJ, Salt Lake City.
LPTV Permits (3):
Massachusetts: W32AY, Boston.
Texas: K40DX, Abilene; K36DV, Amarillo.

TELEVISION COMMUNICATIONS INC.

Box 16106
Greensboro, NC 27416
Phone: 910-376-6016
Fax: 910-376-6018
Officers:
Steve Rehburg, V.P. & Gen. Mgr.
Ownership: Jack Rehburg, Pres.-Treas.
TV Stations (1):
North Carolina: WAAP, Burlington.

TELEVISION STATION PARTNERS L.P.

321 Railroad Ave.
Greenwich, CT 06830
Phone: 203-622-4860
Fax: 203-622-4873
Officers:
I. Martin Pompadur, Chmn., Chief Exec. & Chief Operating Officer
Victor Kopko, Chief Financial Officer
Ownership: GP Station Partnership, Gen. Partner. GPSP ownership: I. Martin Pompadur, Gen. Partner, 46.75%; Saluki Investors Corp., Gen. Partner, 23.14%; Eliot Stein Jr., Gen. Partner, 8.75%; 1345 Media Corp., Ltd. Partner, 7.14%; Rothchild Media Inc., Ltd. Partner, 7.14%; Bruce Maggin, Ltd. Partner, 4.69%; Donald I. Richenthal, Ltd. Partner, 1.56%; Herbert Paul, Ltd. Partner, 0.5%; Louis Powell Estate, Ltd. Partner, 0.5%. SIC ownership: Ralph E. Becker, 90%; Jane M. Becker, 10%. Pompadur has interest in Northeastern Television Investors, TCS Television Investors and in ML Media Partners L.P. (see listings).

Represented (legal): Wiley, Rein & Fielding.
TV Stations (4):
Georgia: WRDW-TV, Augusta.
Michigan: WEYI-TV, Saginaw-Flint-Bay City-Midland.
New York: WRDC-TV, Rochester.
Ohio: WTOV-TV, Steubenville, OH-Wheeling, WV.

THOMAS BROADCASTING CO.

Box 251
Oak Hill, WV 25901
Phone: 304-469-3361
Officers:
Helen Thomas, Chmn.
Robert R. Thomas III, Chief Exec. Officer
Al Marra, Chief Operating Officer & Programming Dir.
Ownership: Helen G. Thomas, 42.7%; Robert R. Thomas III, 11.4%; Helen L. Thomas, 11.4%; John G. Thomas, 11.4%; Barbara L. T. Canterbury, 11.4%; Sarah A. Thomas, 11.4%.
Represented (legal): Fletcher, Heald & Hildreth.
TV Stations (1):
West Virginia: WOAY-TV, Oak Hill-Beckley-Bluefield.

THUNDER BAY BROADCASTING CORP.

1390 Bagley St.
Alpena, MI 49707
Phone: 517-356-3434
Officers:
Stephen A. Marks, Pres.
Curt Smith, V.P., Gen. Mgr. & Programming Dir.
Theresa Stoppa, Secy.-Treas.
Ownership: Stephen A. Marks, 88.5%. Marks owns Glendive Bcstg. Corp. (see listing).
Represented (legal): Richard G. Boyce.
TV Stations (1):
Michigan: WBKB-TV, Alpena.

TIDEWATER CHRISTIAN COMMUNICATIONS CORP.

2700 Washington Ave.
Newport News, VA 23607-3947
Phone: 804-627-7500
Ownership: Maurice Barco, Rev. Anne Bames, Rev. Daniel Burton, Rev. Samuel Camuth, Dr. Wilbert D. Edgerton, Bishop Sam Green Jr., Richard R. Honabue, Rev. C. K. Jones, Rev. James E. Vaughan & Rev. Charles E. Williams, 10% each.
TV Stations (1):
Virginia: WJCB, Norfolk.

TOLEDO TELEVISION INVESTORS L.P.

300 S. Byrne Rd.
Toledo, OH 43615
Phone: 419-535-0024
Fax: 419-535-0202
Officers:
Ralph E. Becker, Chmn. & Chief Exec. Officer
Brett D. Comwell, Pres. & Gen. Mgr.
Victor Kopko, Chief Financial Officer
Beverly Knickerbocker, Creative Services Dir.
Ownership: Television of Toledo Inc., Gen. Partner. TOTI ownership: Ralph E. Becker, Chmn. For other Becker interests, see WHP Television L.P.
Represented (legal): Fisher, Wayland, Cooper & Leader.
TV Stations (1):
Ohio: WNWO-TV, Toledo.

TRANS AMERICA BCSTG. CORP.

6803 West Blvd.
Inglewood, CA 90302
Phone: 213-678-3731
Fax: 213-678-9696
Officers:
Albert J. Williams, Chmn. & Chief Exec. Officer
Gerardo Borrego, V.P., Chief Operating & Financial Officer
Ownership: Albert J. Williams, 79.9%; Jack M. Reeder Estate, 20.1%. Williams owns 60% and Jack M. Reeder Estate owns 15% of Radio Nevada Corp., licensee of KDWN (AM), Las Vegas, NV.
Represented (legal): Miller & Fields; Reed, Smith, Shaw & McClay; Finkle & Barsamian.
TV Stations (1):
California: KAIL, Fresno.
Radio Stations:
California: KTYM(AM), Inglewood.

TREASURE COAST COMMUNICATIONS INC.

Box 501137
Palm Bay, FL 32950-1137
Phone: 407-725-0056
Fax: 407-951-2669
Officers:
Robert J. Rich, Pres. & Chief Exec. Officer
Branch Office:
6525 Babcock St. NE

Palm Bay, FL 32909
Phone: 407-725-0056
Ownership: Robert J. Rich.
Represented (legal): Benito Gaguine.
TV Stations (1):
Florida: WRB, Melbourne.

TREXAR CORP.

270 S. Service Rd.
Melville, NY 11747
Phone: 516-777-8855
Fax: 516-777-8180
Officers:
Michael C. Pascucci, Pres.
Marvin Chauvin, Chief Exec. Officer
Mark A. Freeman, Sr. V.P. & Secy.-Treas.
John A. Danzi, V.P.
Christopher S. Pascucci, V.P. & Asst. Secy.
Ownership: Michael C. Pascucci & Jocelyn Pascucci, Trustees, 44.57% jointly; Michael C. Pascucci & Christopher S. Pascucci, Trustees, 26.81% jointly; John A. Danzi, 9%; Christopher S. Pascucci, 4.69%; Dawn Pascucci, 3.69%; Michael A. Pascucci, 3.69%; Ralph P. Pascucci, 3.69%; Mark A. Freeman, 3.15%; Michael C. Pascucci, 0.72%.
Represented (legal): Arent, Fox, Kintner, Plotkin & Kahn.
TV Stations (1):
New York: WLLG, Riverhead.
LPTV Stations (1):
New York: W57BC, Mineola.

TRIBUNE BROADCASTING CO.

No. 1900
435 N. Michigan Ave.
Chicago, IL 60611
Phone: 312-222-3333
Fax: 312-329-0611
Officers:
Charles Brumback, Chmn. & Chief Exec. Officer, Tribune Co.
James C. Dowdle, Exec. V.P., Media Operations, Tribune Co.
Donald Grenesko, Sr. V.P. & Chief Financial Officer, Tribune Co.
David Hiller, Sr. V.P., Development, Tribune Co.
Dennis J. FitzSimons, Exec. V.P., Tribune Broadcasting
Rick Jacobson, Pres. & Chief Exec. Officer, Tribune Entertainment
Gerald Agema, V.P., Operations & Chief Financial Officer, Tribune Bcstg.
James L. Ellis, V.P., Creative Services, Tribune Broadcasting Co.
John W. Madigan, Pres. & Chief Operating Officer, Tribune Co.
Shaun Sheehan, V.P., Washington, Tribune Co.
Ownership: Tribune Co., publicly held.
Represented (legal): Sidley & Austin.
TV Stations (8):
California: KTLA, Los Angeles.
Colorado: KWGN-TV, Denver.
Georgia: WGNX, Atlanta.
Illinois: WGN-TV, Chicago.
Louisiana: WGNO, New Orleans.
Massachusetts: WLVI-TV, Cambridge-Boston.
New York: WPXI, New York.
Pennsylvania: WPHL-TV, Philadelphia.
MDS Systems:
Illinois: WDF49, Chicago; WGW344, Waukegan.
MMDS Systems:
Louisiana: WLW963, New Orleans (CL).
Radio Stations:
California: KCTC(AM) & KYMX(FM), Sacramento.
Colorado: KEZW(AM) & KOSI(FM), Aurora-Denver.
Illinois: WGN(AM), Chicago.
New York: WQCD(FM), New York.

Newspapers:
 California: Escondido Times-Advocate; The Californian, Temecula.
 Florida: Sun-Sentinel, Fort Lauderdale; Orlando Sentinel.
 Illinois: Chicago Tribune.
 Virginia: Daily Press, Newport News.
 Other Holdings:
 Interest in Canadian newsprint manufacturer, Tribune Entertainment, Chicago Land Television News.
 Professional sports team: Chicago Cubs.
 Features syndicator: Tribune Media Services Inc.
 Publishing: Contemporary Books, The Wright Group.
 Magazine: Farm Journal Inc.
 Multimedia: Compton's Multimedia Group Inc.

TRINITY BROADCASTING NETWORK INC.

Box C-11949
 Santa Ana, CA 94211
 Phone: 714-832-2950
 Fax: 714-730-3568
 Officers:
 Paul F. Crouch Sr., Pres.
 Jan Crouch, V.P.
 W. Ben Miller, V.P. & Engineering Dir.
 Norman G. Juggert, Secy.-Treas.
 Al Brown, Financial Dir.
 George Horvath, Low Power Dir.
 Rod Henke, Mktg. Dir.
 Barry Pfaeher, Programming Dir.
 Bob Higley, Cable Dir.
 Branch Office:
 Cable Headquarters
 2900 W. Airport Freeway
 Irving, TX 75062
 Phone: 214-313-1333
 Ownership: Non-profit organization. Paul Crouch is pres. of National Minority TV Inc. (see listing). Crouch & Juggert are dirs. of Community Educational Television.
 Represented (legal): May & Dunne, Chartered.
 TV Stations (11):
 Arizona: KPAZ-TV, Phoenix.
 California: KTVN-TV, Santa Ana-Los Angeles.
 Florida: WHFT, Miami.
 Georgia: WHSG, Monroe.
 Indiana: WCLJ, Bloomington-Indianapolis; WKOI, Richmond.
 New York: WTVY, Poughkeepsie.
 Ohio: WDLI, Canton.
 Oklahoma: KTBO-TV, Oklahoma City.
 Texas: KDTX-TV, Dallas.
 Washington: KTBW-TV, Tacoma-Seattle.
 LPTV Stations (14):
 Alabama: W41BN, Dothan; W64BJ, Scottsboro.
 Arizona: K20CZ, Bullhead City; K62BA, Flagstaff; K43CA, Quartzsite; K57BD, Tucson.
 Arkansas: K42BS, Fayetteville; K27DI, Fort Smith.
 California: K57FD, Atwater; K53DT, Monterey; K15CO, Porterville; K65DJ, Redding; K69FB, Sacramento; K45DU, Ventura; K33BT, Victorville.
 Colorado: K33DN, Denver; K47AQ, Denver; K57BT, Denver; K48CG, Loveland.
 Delaware: W67BG, Dover.
 Florida: W67BY, Fort Myers; W23AQ, Lake City; W60BK, St. Petersburg.
 Georgia: W23AC, Albany; W65BI, Augusta; W33AL, Brunswick; W67BJ, Savannah; W66BW, Valdosta; W46BZ, Waycross.
 Idaho: K47BE, Boise.
 Illinois: W34AY, Champaign; W36AO, Palatine; W22AJ, Waukegan.
 Indiana: W36AR, Lafayette; W24AI, Michigan City; W65BK, Terre Haute.
 Iowa: K61FF, Cedar Rapids; K58BX, Davenport; K42AM, Ottumwa; K65BY, Waterloo.

Kansas: K26BZ, Junction City; K31BW, Manhattan; K15CN, Salina; K21AP, Topeka; K59DA, Wichita.
 Kentucky: W62BH, Hopkinsville.
 Louisiana: K56DR, Baton Rouge; K45DI, Mermentau; K59DG, New Orleans.
 Maine: W51AG, Presque Isle.
 Maryland: W16AE, Cresaptown.
 Michigan: W66BV, Detroit; W19BA, Grand Rapids.
 Minnesota: K58BS, Minneapolis-St. Paul; K60DS, Rochester; K19BG, St. Cloud.
 Mississippi: W29BH, Biloxi; W31AG, Clarksdale; W25AD, Columbus; W33BH, Greenville; W25BA, Grenada; W36AC, McComb; W58BO, Natchez; W46AV, Pascagoula.
 Missouri: K56AU, Columbia; K39CP, Poplar Bluff; K52DH, Springfield; K34BR, St. Charles; K18BT, St. Louis.
 Montana: K53DW, Great Falls; K41CX, Helena; K26DD, Kalispell.
 Nebraska: K39AJ, Lincoln.
 Nevada: K19CU, Carson City; K57FA, Las Vegas; K45AV, Reno.
 New Jersey: W36BJ, Atlantic City.
 New York: W14AH, Binghamton; W14AZ, Glens Falls; W52BT, Jamestown; W22AZ, Olean; W41AE, Utica.
 North Carolina: W68BL, Charlotte; W59BA, Goldsboro; W38BB, Raleigh; W66BT, Statesville; W20AL, Wilmington.
 North Dakota: K56ET, Fargo; K22DQ, Grand Forks; K40DE, Williston.
 Ohio: W40AE, Chillicothe; W68BP, Dayton; W32AR, Lexington; W21AI, Portsmouth; W47BC, Springfield; W39AI, Youngstown; W36AY, Zanesville.
 Oklahoma: K44BQ, Ardmore; K27AZ, Lawton.
 Oregon: K33AQ, Coos Bay; K58BG, Klamath Falls; K21BC, Lakeview; K14HA, Roseburg.
 Pennsylvania: W42BX, Erie; W52BO, Meadville; W42BJ, State College; W39BT, Williamsport.
 South Carolina: W44AX, Charleston; W54BI, Georgetown; W66BJ, Myrtle Beach.
 South Dakota: K20OA, Aberdeen; K15CW, Brookings; K38CQ, Huron; K27DB, Madison; K33CO, Rapid City; K66ET, Sioux Falls; K31DP, Yankton.
 Tennessee: W46AJ, Cookeville; W66AZ, Faragut; W35AH, Jackson; W31AS, Morristown.
 Texas: K51CK, Abilene; K63DR, Austin; K26AP, Brownwood; K17BP, Palestine; K42DA, Paris; K20BW, San Antonio; K33CK, San Antonio; K15BV, Uvalde.
 Utah: K39AK, Bonanza & Vernal; K64CJ, Ogden.
 Vermont: W16AL, Burlington.
 Virginia: W33AD, Concord; W32BA, Lynchburg; W49AP, Roanoke.
 Washington: K23AS, Aberdeen; K36DG, Longview; K55EB, Spokane.
 West Virginia: W39AZ, Parkersburg.
 Wisconsin: W68BS, Green Bay; W42AF, Ripon; W20AG, Sheboygan; K29DG, Wausau.
 Wyoming: K35CN, Green River/Rock Springs.
 LPTV Permits (26):
 California: K15DB, Santa Barbara.
 Florida: W58BK, Naples; W68CM, Panama City; W18BJ, St. Petersburg.
 Georgia: W19BP, Luella; W20BF, Tifton.
 Idaho: K15DG, Pocatello; K25EV, Twin Falls.
 Illinois: W30AW, Elgin.
 Kansas: K25DS, Junction City.
 Louisiana: K49DE, New Iberia.
 Maine: W63BR, York Center.
 Massachusetts: W67DF, Pittsfield.
 Missouri: K49DG, Springfield.
 New York: W44BG, Ithaca.
 Pennsylvania: W65CG, Pittsburgh.
 South Carolina: W40AW, Beaufort.

South Dakota: K63EE, Mitchell.
 Tennessee: W50AG, Nashville.
 Texas: K47ED, College Station/Bryan; K57FC, Corpus Christ; K46DL, Kingsville; K53EH, Lubbock.
 Virginia: W24OI, Virginia Beach.
 Washington: K57FJ, Spokane.
 Wisconsin: W19BH, Janesville.
 Radio Stations:
 Washington: KGHO-AM-FM, Aberdeen.
 TV Translators:
 California: K53AT Buelton-Solvang; K55CC Thousand Oaks; K60BB Desert Hot Springs; K62AN Palm Springs; K66BM Palm Springs.

TRI-STATE BROADCASTING CO. INC.

801 N. Oregon St.
 El Paso, TX 79902
 Phone: 915-532-5421
 Fax: 915-532-6793
 Officers:
 Richard E. Pearson, Pres. & Chief Exec. Officer
 Paul R. Anthony, Chief Financial Officer
 Ownership: El Paso Community Foundation.
 Represented (legal): Bryan Cave.
 TV Stations (1):
 Texas: KTSM-TV, El Paso.
 Radio Stations:
 Texas: KTSM-AM-FM, El Paso.

TRI-STATE CHRISTIAN TV INC.

Box 1010
 Marion, IL 62959-1010
 Phone: 618-997-9333
 Fax: 618-997-1859
 Officers:
 Garth W. Coonce, Pres.
 Bradley Cagle, Chief Financial Officer
 Julie Nolan, Secy.
 Christina M. Coonce, Treas.
 Victoria M. Clark, Asst. Secy.
 Ownership: Non-profit organization.
 Represented (legal): May & Dunne, Chartered.
 TV Stations (6):
 Illinois: WTCT, Marion.
 Indiana: WINM, Angola.
 Michigan: WTLJ, Muskegon; WAQP, Saginaw.
 New York: WNYB-TV, Buffalo.
 North Carolina: WLXI-TV, Greensboro.
 LPTV Stations (4):
 Indiana: W66BD, Fort Wayne.
 Kentucky: W54AE, Paducah.
 Michigan: W59CA, Jackson; W69BJ, Lansing & East Lansing.
 TV Translators:
 Michigan: W24BO, Kalamazoo.
 New York: W59BV, Rochester.
 Virginia: W18BG, Danville.

TRI-STATE FAMILY BROADCASTING

Box 2616
 3100 Bath Ave.
 Ashland, KY 41101
 Phone: 606-329-2700
 Officer:
 Claude Messinger, Chief Exec. Officer
 Ownership: Claude Messinger, 49.69%; Charles Stewart, 18.97%; John Alley, 9.03%; G. O. McClellan, 9.03%; 3 others with less than 5.2% each.
 TV Stations (1):
 Kentucky: WTSF, Ashland.

TV 49 INC.

4311 E. Oakwood Rd.
 Oak Creek, WI 53154
 Phone: 414-764-4953
 Fax: 414-764-5190
 Officers:
 Joel J. Kinlow Sr., Chmn. & Pres.

Arvis Kinlow, V.P. & Secy.-Treas.
 Ownership: Joel J. Kinlow Sr., 99%; Arvis Kinlow, 1%.
 TV Stations (1):
 Wisconsin: WJJA, Racine.

TV MUSCLE SHOALS INC.

840 Cypress Mill Rd.
 Box 2220
 Florence, AL 35630
 Phone: 205-767-1515
 Fax: 205-764-7750
 Officers:
 Richard B. Biddle, Chmn.
 Rick Biddle, Pres. & Gen. Mgr.
 Mildred Cornelius, Chief Financial Officer
 Ownership: Richard B. Biddle, 52%; Rick Biddle, 26%; Holly Biddle, 22%.
 Represented (legal): Munsey, Ford & Hefflin (Tusculum, AL).
 TV Stations (1):
 Alabama: WOWL-TV, Florence.

UHF CHANNEL 59 CORP.

9805 E. Iliif Ave.
 Denver, CO 80439
 Phone: 303-751-5959
 Fax: 303-751-5993
 Officers:
 David M. Drucker, Pres.
 Penny Drucker, V.P. & Secy.
 Charles Ergen, V.P. & Treas.
 Ownership: David M. Drucker, 20%; Charles Ergen, 80%. Drucker is pres. of Green TV Corp. (see listing). Drucker and Ergen have interest in Echonet Corp. (see listing in MMDS & LPTV Ownership).
 TV Stations (1):
 Colorado: KUBD, Denver.

RONALD ULLOA

900 S. Garfield Ave.
 Alhambra, CA 91801
 Phone: 214-263-8137
 TV Stations (1):
 Texas: 25% of KFWD, Fort Worth-Dallas.

UNITED COMMUNICATIONS CORP.

715 58th St.
 Kenosha, WI 53141
 Phone: 414-657-1000
 Officers:
 Howard J. Brown, Pres.
 Eugene W. Schulte, Sr. V.P. & Secy.-Treas.
 Ownership: Howard J. Brown, 56.5%; Eugene W. Schulte, 5.9%; Elizabeth K. Brown, 4.3%; other members of the Brown & Shulte families.
 Represented (legal): Jones, Waldo, Holbrook & McDonough.
 TV Stations (2):
 Minnesota: KEYC-TV, Mankato.
 New York: WNYN-TV, Carthage-Watertown.
 Newspapers:
 Massachusetts: Attleboro Sun Chronicle.
 Wisconsin: Kenosha News.

UNITED STATES MEDIA CORP.

Box 64577
 Virginia Beach, VA 23467-0577
 Phone: 804-523-7148
 Officers:
 Mike A. Barth, Pres.
 Larry Brown, Chief Financial Officer
 TV Stations (1):
 Texas: KXTX-TV, Dallas-Fort Worth.
 Radio Stations:
 Maryland: WNTR(AM), Silver Spring.
 North Carolina: WCNT(AM), Charlotte.
 Oklahoma: KNTL(FM), Oklahoma City.
 Other Holdings:
 Florida Radio Network, Orlando, FL.
 Interest in The Family Channel.

TV Station Owners

UNITED TELEVISION INC.

132 S. Rodeo Dr.
4th Floor
Beverly Hills, CA 90210
Phone: 310-281-4844
Fax: 310-659-8121
Officers:
Herbert J. Siegel, Chmn.
Evan C. Thompson, Pres. & Chief Exec. Officer
Garth S. Lindsey, Chief Financial Officer
Laurey J. Barnett, V.P. & Dir. of Programming
Tom Muir, Treas. & Controller
Ownership: Chris-Craft Industries, majority owner (see listing).
Represented (legal): Wilmer, Cutler & Pickering.
TV Stations (5):
Arizona: KUTP, Phoenix.
California: KBHK-TV, San Francisco.
Minnesota: KMSP-TV, Minneapolis-St. Paul.
Texas: KMOL-TV, San Antonio.
Utah: KTVX, Salt Lake City.
LPTV Stations (1):
Arizona: K14HC, Prescott.

UNIVISION—See Perenchio TV Inc.

UN2JC COMMUNICATIONS LTD.

5925 Cromo Dr.
El Paso, TX 79912
Phone: 915-833-0065
Fax: 915-584-8005
Officer:
Sara Diaz Warren, Pres.
Branch Office:
6200 Valeria
El Paso, TX 79912
Phone: 915-584-0044
Ownership: Sara Diaz Warren.
Represented (legal): Stuart B. Mitchell & Associates.
TV Stations (1):
Texas: KJLF-TV, El Paso.

JAMES L. UPCHURCH

Box 1080
Baxley, GA 31513
Phone: 912-367-9874
Fax: 912-367-5299
Officers:
James L. Upchurch, Chmn., Pres. & Chief Financial Officer
Lydia Syed, Chief Exec. & Operating Officer
Deja Ellis, Secy.-Treas.
Represented (legal): Allen, Moline & Harold.
TV Stations (1):
Georgia: WUBI, Baxley.
LPTV Stations (1):
Georgia: W34B0, Savannah.

URBAN BCSTG. CORP.

Suite 1002
1301 20th St. NW
Washington, DC 20036
Phone: 202-659-0709
Officers:
Theodore M. White, Pres.
Page E. Silver, V.P.-Secy.
Ownership: Theodore M. White, Pres., 55%; Page E. Silver, V.P.-Secy.; Silver King Bcstg. of Virginia Inc., 45% (see listing for Silver King Communications Inc.).
TV Stations (1):
Virginia: WTMW, Arlington.

VALLEY CHANNEL 48 INC.

1800 S. Main St.
Suite 850
McAllen, TX 78503
Phone: 210-687-4848
Fax: 210-687-7784
Officers:
Larry Safir, Pres.

Michael Stromberg, V.P.
Ownership: 21st Century Corp., 78%; Mundovision Co., 20%; Larry Safir, 2%.
TV Stations (1):
Texas: KNVO, McAllen.

VALUEVISION INTERNATIONAL INC.

6740 Shady Oak Rd.
Eden Prairie, MN 55344
Phone: 612-831-1407
Officers:
Robert L. Johander, Chmn.
Nicholas M. Jakish, Pres.
Edward A. Karr, Exec. V.P., Purchasing
Frank P. Keenan, Exec. V.P., Mktg.
Ownership: Robert L. Johander, 8.95%; Nicholas M. Jakish, 8.58%; publicly held.
TV Stations (3):
Ohio: WAKC-TV, Akron.
Texas: KWVV, Baytown-Houston.
Virginia: WVVJ, Manassas.
LPTV Stations (3):
Georgia: W20AU, Atlanta.
Minnesota: K07UI & W62BD, Minneapolis.
LPTV Permittees (7):
Kentucky: W60BW, Shepherdsville.
Missouri: K64DT, St. Louis.
Nebraska: K48DL, Omaha.
Nevada: K67GB, Las Vegas.
Oregon: K43EK, Portland.
Tennessee: W63BV, Memphis.
Texas: K54EA, San Antonio.

VETTER COMMUNICATIONS CO. INC.

Box 14685
Baton Rouge, LA 70898
Phone: 504-766-3233
Fax: 504-766-4112
Officers:
Cyril E. Vetter, Chmn. & Chief Exec. Officer
Larry Dietz, V.P., Operations
Ownership: Cyril E. Vetter.
Represented (legal): Dow, Lohnes & Albertson.
TV Stations (1):
Louisiana: WVLA, Baton Rouge.
Radio Stations:
Louisiana: WTGE-FM, Baton Rouge.

VIACOM INC.

1515 Broadway
New York, NY 10036
Phone: 212-258-6000
Officers:
Edward D. Horowitz, Chmn. & Chief Exec. Officer & Sr. V.P., Viacom International
Michael Kelso, Exec. V.P. & Chief Operating Officer
Kevin Raymond, Sr. V.P. & Chief Financial Officer
Francis Brady, Pres., Viacom TV Group & Sr. V.P., Viacom Broadcast Group
Earl Doppelt, Sr. V.P. & Deputy Gen. Counsel
Viacom International Inc. Officers:
Sumner M. Redstone, Chmn.
Frank J. Biondi Jr., Pres. & Chief Exec. Officer
Raymond A. Boyce, Sr. V.P., Corp. Relations
Neil S. Braun, Sr. V.P., Corp. Development & Administration
Winston H. (Tony) Cox, Chmn. & Chief Exec. Officer, Showtime Networks
Thomas E. Dooley, V.P., Finance & Treas.
Thomas E. Freston, Chmn. & Chief Exec. Officer, MTV Networks
Ownership: Viacom International Inc. 71% ownership; National Amusements Inc., 84%; remainder publicly held. Sumner Redstone, Trustee of the Sumner M. Redstone Trust, Ira Korff & Jerome Maguer, Principals.
TV Stations (12):
Connecticut: WVIT, New Britain-Hartford.
District of Columbia: WDCA, Washington.
Louisiana: KSLA-TV, Shreveport.

Michigan: WKBD-TV, Detroit.
Missouri: KMOV, St. Louis.
New York: WNYT, Albany-Troy-Schenectady; WHEC-TV, Rochester.
North Carolina: WFLR, Raleigh. Sale pends.
Pennsylvania: WTXF, Philadelphia. Sale pends.
Texas: KTXA, Fort Worth-Dallas; KTXH, Houston; KRRT, Kerrville-San Antonio. Sale of KRTT pends.
Radio Stations:
California: KSRV(FM), Los Angeles.
District of Columbia: WCPT(AM) & WCXR(FM), Washington; WMZQ-AM-FM, Arlington, VA.
Illinois: WLIT(FM), Chicago.
Michigan: WLTJ(FM), Detroit.
New York: WLTW(FM), New York.
Washington: KBSG-AM-FM, Auburn-Tacoma; KNDD(FM), Seattle.
Other Holdings:
Satellite programming: MTV, Nickelodeon, Showtime, The Movie Channel, Video Hits One; 50% of Comedy Central.
Blockbuster Video; Simon & Schuster Publishing; Macmillan Computer Publishing Division.

VIDEO 44

430 W. Grant Place
Chicago, IL 60614
Phone: 312-929-1200
Fax: 312-929-8153
Ownership: National Subscription TV Corp., 24.5%; Essaness Theatres Corp. of Illinois, 25.5%; Hamscope of Chicago Inc., 50%. See listing for Hamscope Corp.
TV Stations (1):
Illinois: WSNS-TV, Chicago.

VIDEO MALL COMMUNICATIONS INC.

2675 Dayton Rd.
Springfield, OH 45506
Phone: 513-323-0026
Officers:
Marvin D. Sparks, Chmn. & Pres.
Diana G. Sparks, V.P.
Richard L. Woodby, Secy.-Treas.
Ownership: Marvin D. Sparks, 82.3%; Richard L. Woodby, 17.7%.
TV Stations (1):
Ohio: WTJC, Springfield.

VINE & BRANCH INC.

612 Bullitt Ave. SE
Roanoke, VA 24013-1798
Phone: 703-982-3694
Fax: 703-345-8568
Officers:
C. Kenneth Wright, Pres.
Elizabeth A. Dowdy, Secy.
Betty S. Wright, Treas.
Ownership: Evangel Foursquare Church.
TV Stations (1):
Virginia: WEFC, Roanoke.

VS&A-HUGHES INC.

350 Park Ave.
New York, NY 10022
Phone: 212-935-4990
Officers:
Paul M. Hughes, Chmn.
Gary Nielsen, Chief Operating Officer
John J. Drain, Chief Financial Officer
Ownership: Hughes Broadcasting Partners, Paul M. Hughes, 50%. Hughes has interest in the licensees of WYNK-AM-FM, Baton Rouge, LA; KEZO-AM-FM, Omaha, NE; KAYI-FM, Muskogee, OK.
TV Stations (2):
New York: WOKR, Rochester.
Utah: Managing partner of KUTV, Salt Lake City; KUSG, St. George (CP).

WABASH VALLEY BROADCASTING CORP.

Suite 300
401 Pennsylvania Pkwy.
Indianapolis, IN 46280
Phone: 317-844-7484
Fax: 317-844-1243
Officers:
George C. Duffy, Pres. & Chief Exec. Officer
John Newcomb, Exec. V.P.
Jack R. Snyder, Secy.
Jim Borgioli, V.P., Engineering
Ownership: Hulman & Co., 81.2%; Jack R. Snyder & Merchants National Bank & Trust of Indianapolis, Co-Trustees, 10.8%; Mary F. Hulman, 8%.
Represented (legal): Dow, Lohnes & Albertson.
TV Stations (3):
Florida: WFTX, Cape Coral; WOGX, Ocala-Gainesville.
Indiana: WTHI-TV, Terre Haute.
Radio Stations:
Indiana: WTHI-AM-FM, Terre Haute.
Other Holdings:
Telx Entertainment, video production & syndication.
Network Indiana, Agri-Business Network, N.I.W.S., Network Indiana Wire Service.

THE WALT DISNEY CO.

500 S. Buena Vista St.
Burbank, CA 91521
Phone: 818-560-1000
Fax: 818-566-7308
Officers:
Michael D. Eisner, Chmn. & Chief Exec. Officer
Roy E. Disney, Vice Chmn.
Richard D. Namula, Sr. V.P. & Chief Financial Officer
Sanford M. Litvack, Sr. Exec. V.P. & Chief of Corporate Operations
Lawrence P. Murphy, Exec. V.P., Strategic Planning & Development
Marsha L. Reed, V.P. & Corporate Secy.
Jack J. Garand, V.P., Planning & Control
TV Stations (1):
California: KCAL, Los Angeles.
Other Holdings:
Buena Vista Television, The Disney Channel, Touchstone Pictures, Walt Disney Studios, Magazine publishing; theme parks; consumer products.

WARWICK COMMUNICATIONS INC.

1021 Main St.
Suite 1802
Houston, TX 77002
Phone: 713-652-5833
Fax: 713-659-2073
Officers:
Edward C. Stanton III, Pres.
Mark McKay, V.P. & Gen. Mgr.
Louis K. Adler, Secy.-Treas.
Branch Offices:
KFXK-TV
701 N. Access Rd.
Longview, TX 75602
Phone: 903-758-1691
Tyler Office:
109 W. Front St.
Tyler, TX 75702
Phone: 903-533-0051
Ownership: Inwood Investors Partnership L.P., 98.9%.
Represented (legal): Mayor, Day, Caldwell & Keeton (Houston, TX).
TV Stations (1):
Texas: KFXK, Longview-Tyler.
LPTV Stations (1):
Texas: K30CS, Lufkin.

WATERMAN BROADCASTING CORP.
Box 7578
Fort Myers, FL 33911
Phone: 813-939-2020
Fax: 813-936-7771
Officers:
Bernard E. Waterman, Pres.
Steven H. Pontius, Exec. V.P.
Edith B. Waterman, Secy.-Treas.
Gerry Poppe, Chief Financial Officer
Ownership: Bernard E. Waterman, 90%;
Edith B. Waterman, 10%.
Represented (legal): Cohn & Marks.
TV Stations (2):
Florida: WBBH-TV, Fort Myers.
Virginia: WVIR-TV, Charlottesville.
Radio Stations:
Texas: KTSAM(AM) & KTFM(FM), San Antonio.

WBSG-TV L.P.
7434 Blythe Island Hwy.
Brunswick, GA 31525
Phone: 912-267-0021
Fax: 912-267-9583
Officers:
John R. Wright, Pres. & Gen. Mgr.
Andrew B. Sloan, Exec. V.P. & Dir., Operations & Programming
Ownership: Coastal Com Inc., Gen. Partner.
Dorothy O. Wright, 98%; Andrew B. Sloan, Exec. V.P., 2%.
Represented (legal): Mullin, Rhyne, Emmons & Topel, P.C.
TV Stations (1):
Georgia: WBSG-TV, Brunswick.

WEIGEL BROADCASTING CO.
Board of Trade Bldg.
141 W. Jackson Blvd.
Chicago, IL 60604
Phone: 312-663-0260
Fax: 312-663-0585
Officers:
Howard Shapiro, Pres. & Chief Operating Officer
Anthony Cannata, Chief Financial Officer
Norman H. Shapiro, Secy.
Bernard Hoelting, Engineering Dir.
Ownership: Howard Shapiro, 67.56%.
Represented (legal): Cohn & Marks.
TV Stations (2):
Illinois: WCUI-TV, Chicago.
Wisconsin: WDJT-TV, Milwaukee.
LPTV Stations (6):
Illinois: W23AT, Chicago; W33AR, Rockford.
Indiana: W12BK, South Bend; W69BT, South Bend.
Wisconsin: W46AR, Milwaukee; W65BT, Milwaukee.
LPTV Permittees (1):
Indiana: W58BT, South Bend.

WEST COAST UNITED BCSTG. CO.
No. 850
1550 Bryant St.
San Francisco, CA 94103
Phone: 415-863-3800
Fax: 415-863-3998
Officers:
Warren L. Chinn, Chmn.
Leo Chen, Co-Chmn.
Carson Chen, Pres.
Ownership: Carson Chen, 15%; Ojen Partners L.P., 12%; Leo Chen, 8%; Warren L. Chinn, 8%; Steven Yee Eng, 8%; Christopher Hirose, 8%; Elaine Coles, 6%; David A. Dall, 6%; Molly Stabler, 6%; Lynette Ellertson, 5%; Bart Skolow, 5%; 5 others with less than 4% each.
Represented (legal): Sidley & Austin.
TV Stations (1):
California: KCNS, San Francisco.

WESTERN BROADCASTING CORP. OF PUERTO RICO
Box 1200
Mayaguez, PR 00709
Phone: 809-833-1200
Fax: 809-831-6330
Officers:
Irwing Young, Chmn. & Chief Exec. Officer
Luis A. Morales, Chief Operating Officer
Stewart Deitch, Chief Financial Officer
Branch Office:
Calle Marina No. 17
Aguadilla, PR 00605
Ownership: Du Art Film Labs Inc., 63%; Jose Bechara, 32%; A. Gimenez-Aguayo Trust, 5%. Bechara owns WKJB-AM-FM, Mayaguez. Gimenez-Aguayo is pres. & 41.4% owner of WPAB, Ponce.
Represented (legal): O'Neill & Borges.
TV Stations (1):
Puerto Rico: WOLE-TV, Aguadilla-Mayaguez.

WEVV INC.
44 Main St.
Evansville, IN 47708-1450
Phone: 812-464-4444
Fax: 812-465-4559
Officers:
Ralph C. Wilson, Chmn.
J. A. (Skip) Simms, Pres. & Chief Operating Officer
Jeff Littmann, Chief Financial Officer
Dick Schappa, V.P., Sales
Ownership: Ralph C. Wilson, 90%; J. A. Simms, 6%; Richard Schappa, 4%. Wilson has interest in KICU Inc. (see listing).
TV Stations (1):
Indiana: WEVV, Evansville.

WFLI-TV INC.
Box 4285
Cleveland, TN 37320
Phone: 404-694-3337
Fax: 404-694-4112
Officers:
Ying Hua Bennis, Pres. & Treas.
Patty Komorowski, V.P.
William E. Bennis Jr., Secy.
Branch Office:
621 O'Grady Dr.
Chattanooga, TN 37419
Phone: 615-821-3555
Ownership: Ying Hua Bennis, 70.7%; William E. Bennis Jr., 24.4%; Patricia B. Komorowski, 4.9%. Ying Hua Bennis owns LPTV station W39AW, Chattanooga, TN.
Represented (legal): Mullin, Rhyne, Emmons & Topel, P.C.
TV Stations (1):
Tennessee: WFLI-TV, Cleveland.
Radio Stations:
Tennessee: WFLI(AM), Lookout Mountain.

WGPR INC.
3140 E. Jefferson Ave.
Detroit, MI 48207
Phone: 313-259-8862
Fax: 313-259-6662
Officers:
George Mathews, Pres. & Chief Exec. Officer
Michelle DeSouza, V.P.
D. Roger Williams, Chief Financial Officer
James O. Dogan, V.P. & Station Mgr.
Ownership: International Free & Accepted Modern Masons Inc. Non-profit corp.
TV Stations (1):
Michigan: WGPR-TV, Detroit.
Radio Stations:
Michigan: WGPR-FM, Detroit.

JUAN WHEELER JR.
Box 788
Eagle Pass, TX 78852

Phone: 512-773-5149
Represented (legal): James L. Oyster.
TV Stations (1):
Texas: KVAW, Eagle Pass.

MEL WHEELER INC.
5009 S. Hulén
Suite 101
Fort Worth, TX 76132-1989
Phone: 817-294-7644
Fax: 817-294-8519
Officers:
Mel Wheeler, Pres.
Clark Wheeler, V.P.
Leonard Wheeler, V.P.
Stephen Wheeler, V.P.
J. W. Davis, V.P. & Dir. of Engineering
Vinny Wheeler, Secy.-Treas.
Gretchen Cummings, Controller
Ownership: Mel Wheeler, 61%; Clark Wheeler, 13%; Leonard Wheeler, 13%; Stephen Wheeler, 13%.
Represented (legal): Pepper & Corazzini.
TV Stations (3):
Illinois: WSIL-TV, Harrisburg.
Missouri: KRCC, Jefferson City; KPOB-TV, Poplar Bluff.
Radio Stations:
Virginia: WSLC(AM) & WSLQ(FM), Roanoke.

LES WHITE
101 Little Oak Lane
Altamonte Springs, FL 32714
Phone: 205-381-2600
TV Stations (1):
Alabama: WYLE, Florence.

WHOA-TV INC.
Box 3236
Montgomery, AL 36193
Phone: 205-272-5331
Fax: 205-271-6348
Officers:
Louis Frey, Chmn.
Michael Sanders, Exec. V.P.
Ownership: Frey Communications South Inc., Gen. Partner, 40%; Montgomery TV 32 Investors Ltd., Ltd. Partner, 60%. FCSI ownership: Louis Frey, Chmn.; Michael Sanders, V.P.
Represented (legal): Lowndes, Drosdick, Doster, Kantor & Reed.
TV Stations (1):
Alabama: WHOA-TV, Montgomery-Selma.

WHP TELEVISION L.P.
3300 N. 6th St.
Harrisburg, PA 17105
Phone: 717-238-2100
Fax: 717-236-0198
Branch Office:
Becker Television Inc.
219 Old King's Hwy. S.
Darien, CT 06820-5931
Phone: 203-655-6153
Ownership: Growth Media Inc., 52%; Becker Television Inc., 38%; Farrow Communications Inc., 10%. GMI ownership: Growth Media Inc. L.P., 100%; Theodore T. Horton Jr., Pres.-Dir.; Hoyt J. Goodrich, V.P.-Secy.-Dir.; Ira Goldstein, Asst. Secy. GMILP ownership: Teaneck Assoc. L.P., 100%; Donald P. Ramey, Hoyt J. Goodrich, Benton Goodwin & Theodore T. Horton Jr., Gen. Partners. BTL ownership: Ralph E. Becker, Pres.-Chief Exec. Officer-Director & Jane M. Becker, Treas.-Dir., 100% jointly. FCI ownership: Robert M. Farrow, Pres.-Chief Exec. Officer-Director, 100%; Janet E. Farrow, Secy.-Treas.-Director. For the Beckers' other interests, see Television Station Partners L.P. & Toledo Television Investors L.P.

TV Stations (1):
Pennsylvania: WHP-TV, Harrisburg-York.

WINSTON BROADCASTING NETWORK INC.
Box 91660
Cleveland, OH 44101
Phones: 216-843-5555; 216-922-5500
Fax: 216-929-2410
Officer:
Lou Spangler, Pres. & Gen. Mgr.
Represented (legal): Sutherland & Asbill.
TV Stations (1):
Ohio: WBNX-TV, Akron-Cleveland.

WISCONSIN VOICE OF CHRISTIAN YOUTH INC.
3434 W. Kilbourn Ave.
Milwaukee, WI 53208
Phone: 414-935-3000
Fax: 414-935-3015
Officers:
Dr. Randall Melchert, Pres.
Victor C. Eliason, V.P.
Walter Lecocq, Secy.-Treas.
Ownership: Non-profit organization.
TV Stations (2):
Wisconsin: WVCY-TV, Milwaukee; WSCO, Suning.
Radio Stations:
Kansas: KVCY(FM), Fort Scott.
South Dakota: KVCX(FM), Gregory.
Wisconsin: WVCY(FM), Milwaukee; WVCX(FM), Tomah.

W. RUSSELL WITHERS JR.
Box 1508
Mount Vernon, IL 62864
Phone: 618-242-3500
Fax: 618-242-4444
Represented (legal): Baraff, Koemer, Olender & Hochberg.
TV Stations (6):
Colorado: KREZ-TV, Durango; KREG-TV, Glenwood Springs; KREX-TV, Grand Junction; KREY-TV, Montrose.
Texas: KAVU-TV, Victoria.
West Virginia: WDTV, Clarksburg-Weston.
LPTV Stations (1):
Colorado: K23AE, Aspen.
Radio Stations:
Illinois: WMIX-AM-FM, Mount Vernon.
Iowa: KOKX-AM-FM, Keokuk.
Missouri: KAPE(AM) & KGMO-FM, Cape Girardeau.

WJAC INC.
6 Old Hickory Lane
Johnstown, PA 15905
Phone: 814-255-7600
Fax: 814-255-3958
Officers:
Richard H. Mayer, Chmn.
James M. Edwards Sr., Pres. & Gen. Mgr.
Richard D. Schrott, V.P. & Gen. Sales Mgr.
Dennis Vickroy, Secy.-Treas.
Ownership: A. W. Walters Estate, Richard H. Mayer, Trustee, controlling interest.
Represented (legal): Wilkinson, Barker, Knauer & Quinn.
TV Stations (1):
Pennsylvania: WJAC-TV, Johnstown.

WKBN BROADCASTING CORP.
3930 Sunset Blvd.
Youngstown, OH 44512
Phone: 216-782-1144
Fax: 216-782-3504
Officers:
W. P. Williamson Jr., Chmn.
W. P. Williamson III, Vice Chmn.
J. D. Williamson II, Pres.
Doris J. Saloom, Secy.
Lowry A. Stewart, Treas.

TV Station Owners

Ownership: W. P. Williamson Family.
Represented (legal): Bryan Cave.
TV Stations (1):
Ohio: WKBN-TV, Youngstown.
MDS Systems:
Ohio: WDU693, Youngstown.
Radio Stations:
Ohio: WKBN-AM-FM, Youngstown.

WKEF CORP.

599 Lexington Ave.
New York, NY 10043
Phone: 212-559-0466
Officers:
Thomas P. Doyle, Chmn. & Chief Exec. Officer
Carlton Klein, Pres.
Richard D. Banziger, V.P.
Kenneth S. Cohen, Secy.
Ownership: Citicorp., publicly held.
TV Stations (1):
Ohio: WKEF, Dayton.

WKRK-TV INC.

Box 160587
Mobile, AL 36616
Phone: 205-479-5555
Ownership: Zelma K. Giddens, individually & as controlling executor, 52%; Ansley G. Green, 16%; Theresa G. Greer, 16%; Kay G. Glenday, 16%.
TV Stations (1):
Alabama: WKRK-TV, Mobile.
Radio Stations:
Alabama: WKRK-AM-FM, Mobile.

WLEX-TV INC.

Box 1457
Lexington, KY 40591
Phone: 606-255-4404
Fax: 606-255-2418
Officers:
John G. Atchison, Chmn.
John A. Duvall, Pres. & Gen. Mgr.
Simuel R. Wilson, Chief Financial Officer
Ownership: Bank One Lexington, executor of J. D. Gay Jr. estate, 54.45%; Jean Allen Bell, et al., 10.6%; Corinne Gay, 7.07%; William B. Gess, 5.69%; J. G. Atchison, 0.03%; 6 others with less than 2% each.
Represented (legal): Fletcher, Heald & Hildreth.
TV Stations (1):
Kentucky: WLEX-TV, Lexington.

WNJX-TV INC.

Box 1030
Mayaguez, PR 00709
Phone: 809-834-2222
Fax: 809-831-2222
Officers:
Ana Tryon, Pres.
Glenn Tryon, V.P.
Michael L. Carter, Secy.-Treas.
Ownership: Ana J. Plaza & Glenn Tryon, 33.33% jointly; T. Michael Whitney, 22.22%; David A. Peterson, 22.22%; Michael L. Carter, 22.22%.
TV Stations (1):
Puerto Rico: WNJX-TV, Mayaguez.

WOODS COMMUNICATIONS CORP.

One WCOV Ave.
Montgomery, AL 36111
Phone: 205-288-7020
Fax: 205-288-5414
Ownership: David D. Woods, Chief Exec. Officer.
Represented (legal): Kenkel & Associates.
TV Stations (1):
Alabama: WCOV-TV, Montgomery.

WOOSTER REPUBLICAN PRINTING CO.

212 E. Liberty St.
Wooster, OH 44691
Phone: 216-264-1125
Fax: 216-264-3756
Officers:
Albert E. Dix, Pres. & Chief Exec. Officer
Robert C. Dix Jr., V.P.-Secy., Chief Operating Officer & MDM Pres.
Dale E. Gerber, Chief Financial Officer & Controller
Gordon C. Dix II, V.P.-Treas.
R. Victor Dix, V.P.
David E. Dix, V.P.
Ownership: Albert E. Dix, Robert C. Dix Jr., Gordon C. Dix II, R. Victor Dix & David E. Dix, 20% each.
TV Stations (4):
Montana: KULR-TV, Billings; KFBB-TV, Great Falls; KHBB, Helena (CP).
Wyoming: KTWO-TV, Casper; KKTU, Cheyenne; KRBQ, Sheridan (CP).
Radio Stations:
Florida: WOGK(FM), Ocala.
Maryland: WTBO(AM) & WKGO(FM), Cumberland.
Ohio: WKVX(AM) & WQKT(FM), Wooster.
Virginia: WRAD(AM) & WRIQ(FM), Roanoke.
Newspapers:
Kentucky: Frankfort State Journal.
Ohio: Alliance Review, Ashland Time-Gazette, Cambridge Jeffersonian, Defiance Crescent-News, Ravenna Kent Record-Courier, Wooster Daily Record.
National: 19 weeklies.

WORD BROADCASTING NETWORK INC.

Box 19859
Louisville, KY 40259
Phone: 502-964-2121
Fax: 502-966-9692
Officers:
Robert W. Rodgers, Pres.
Stephen D. Raybom, Chief Exec. Officer
John D. Bradshaw, Chief Operating Officer
Gregory A. Holt, Chief Financial Officer
Ownership: Non-profit, non-stock corp.
TV Stations (1):
Kentucky: WBNA, Louisville.

WORD OF GOD FELLOWSHIP INC.

Box 45
Montgomery, AL 36101
Phone: 205-277-4545
Officers:
Marcus D. Lamb, Pres.
Ownership: Non-profit corp.
TV Stations (1):
Texas: KMPX, Decatur.

WPTT INC.

500 Seco Rd.
Pittsburgh, PA 15230
Officers:
Edwin L. Edwards Sr., Pres. & Gen. Mgr.
Wilette Edwards, Secy.
Ownership: Edwin L. Edwards Sr.
TV Stations (1):
Pennsylvania: WPTT-TV, Pittsburgh.
Other Holdings:
Owns Glencalm Ltd., proposed buyer of WRDC(TV), Raleigh-Durham, NC & WWTW, Milwaukee, WI.

WTLH INC.

1203 Governor's Square Blvd.
Suite 501
Tallahassee, FL 32301
Phone: 904-942-4900
Officers:
Paul Lansat, Pres.
Frank Watson, Chief Operating Officer
Ownership: General Management Consultants Inc. GMCI ownership: Paul Lansat, Pres., 100%; Renee S. Lansat, Secy.-Treas.
TV Stations (1):
Georgia: WTLH, Bainbridge.

WTMJ INC.

Box 693
720 E. Capitol Dr.
Milwaukee, WI 53201
Phone: 414-332-9611
Fax: 414-223-5400
Officers:
Robert Kahlor, Chmn.
Douglas Kiel, Pres.
Ron Kurtis, V.P., Finance
Jim Prather, V.P. News
Mary Tiemey, V.P., Communications & Community Affairs
Ownership: Journal Communications.
Represented (legal): Hogan & Hartson; Crowell & Moring.
TV Stations (3):
Michigan: WSYM-TV, Lansing.
Nevada: KTNV, Las Vegas.
Wisconsin: WTMJ-TV, Milwaukee.
Kansas: KQRC(FM), Leavenworth.
Wisconsin: WTMJ(AM) & WKTI(FM), Milwaukee; WSAU(AM) & WIFC(FM), Wausau.
Newspapers:
Wisconsin: Milwaukee Journal & Sentinel.

WTVA INC.

Box 350
Tupelo, MS 38802
Phone: 601-842-7620
Fax: 601-844-7061
Officers:
Frank K. Spain, Chief Exec. Officer
Robert M. Ledbetter, Chief Operating Officer
Ownership: Frank K. Spain (see listing), 60%; Margaret H. Spain, 40%.
Represented (legal): Haley, Bader & Potts.
TV Stations (2):
Arizona: KZJC, Flagstaff (CP).

Mississippi: WTVA, Tupelo-Columbus.
LPTV Permittees (2):
Mississippi: W43BF, Columbus; W45BD, Tupelo.

WXON-TV INC.

27777 Franklin Rd.
Suite 1220
Southfield, MI 48034
Phone: 810-355-2020
Fax: 810-355-0368
Officers:
Aben E. Johnson, Pres.
Doug Johnson, V.P.
Ownership: Aben E. Johnson Jr. Trust, 80%; Johnson Family, 20%. (see also Johnson Broadcasting Inc.).
TV Stations (1):
Michigan: WXON, Detroit.

WYOMEDIA CORP.

Box 1
7075 Salt Creek Hwy.
Casper, WY 82601
Phone: 307-577-5923
Officers:
Mark Friedman, Pres.
Ann Koda, Secy.-Treas.
Ownership: Marvin Gussman.
TV Stations (2):
Wyoming: KFNB, Casper; KLWY, Cheyenne.

YOUNG BROADCASTING INC.

47th Floor
599 Lexington Ave.
New York, NY 10022
Phone: 212-754-7070
Fax: 212-758-1229
Officers:
Vincent Young, Chmn.
Ronald Kwasnick, Pres.
James Morgan, Chief Financial Officer
Cathy Young, Secy.
Adam Young, Treas.
Ownership: Adam Young, 66.66%; Vincent Young, 33.33%.
Represented (legal): Wiley, Rein & Fielding.
TV Stations (10):
Illinois: WTVQ, Rockford.
Louisiana: KLFY-TV, Lafayette.
Massachusetts: WCDC, Adams.
Michigan: WLNS-TV, Lansing.
New York: WTEN, Albany.
Tennessee: WATE-TV, Knoxville; WKRN-TV, Nashville.
Virginia: WRIC-TV, Richmond-Petersburg.
Wisconsin: WBBY-TV, Green Bay; WKBT, La Crosse.

JAY S. ZUCKER

2919 E. Broadway
Tucson, AZ 85716
Phone: 602-322-6888
Represented (legal): Shainis & Peltzman.
TV Stations (1):
Arizona: KHRR, Tucson.
Other Holdings:
LPTV.
Nogales Television Network, Mexican TV Rep.

TV Station Owners with Newspaper, Book or Periodical Publishing Interests

Allbritton Communications Company
A. H. Belo Corp.
Blade Communications Inc.
Bonneville International Corp.
Capital Cities/ABC Inc.
Channel 6 Inc.
Chronicle Broadcasting Co.
Cox Enterprises Inc.
Dispatch Printing Co.
Diversified Communications Inc.
Evening Post Publishing Co.
Forum Communications Co.
Fox Television Stations Inc.
Freedom Communications Inc.

Gannett Broadcasting Group
Guy Gannett Communications
Gateway Communications Inc.
The Gazette Co.
Gray Communications Systems Inc.
Harte-Hanks Communications Inc.
Bimey Imes Jr. & Family
KFVE Joint Venture
KHQ Inc.
KTAL-TV Inc.
KUTV L.P.
Landmark Communications Inc.
Lee Enterprises Inc.
Manship Stations

McGraw-Hill Broadcasting Co.
Media General Inc.
Meredith Corp.
Meyer Broadcasting Co.
Miller Broadcasting Inc.
Morgan Murphy Stations
Morris Network Inc.
Multimedia Broadcasting Co.
Narragansett Television I .P.
Nebraska Television Corp.
The New York Times Co.
NPM Inc.
Park Communications Inc.
Paxton Media Group Inc.

The Post Co.
Post-Newsweek Stations Inc.
Press Television Corp.
Providence Journal Broadcasting Corp.
Pulitzer Publishing Co.
Quincy Broadcasting Co.
Schurz Communications Inc.
E. W. Scripps Co.
Stauffer Communications Inc.
Tribune Broadcasting Co.
United Communications Corp.
The Walt Disney Co.
Wooster Republican Printing Co.
WTMJ Inc.

If TV station and cable ownership information—especially group ownership data—is important to you, look for the *FACTBOOK Supplement...*

TV STATION & CABLE OWNERSHIP DIRECTORY

...from the series of **FACTBOOK Supplements...**
so moderately priced, you can afford to buy copies
for your entire staff or sales force.


WARREN
PUBLISHING, INC.

FOR FURTHER INFORMATION call our Circulation Department collect: (202) 872-9200

Major Ownership Changes

Sales & Transfers of Television Stations, 1949-95

Volume references are to issues of *Television Digest* reporting details of deals. For present ownership, see Ownership of Commercial TV Stations. ■ Indicates sale authorized by FCC in last twelve months. □ Indicates FCC decision still pending as of November 1994.

Alabama

- WJSU-TV, Anniston (Ch. 40)**—Sold with three radio stations by J. Price to Osborn Communications for \$24 million (1987). Sold to John Price by Jacksonville State U. for approximately \$5,500,000 and non-compete covenant (1985-86). Sold as WHMA-TV to Jacksonville State University Communications Foundation by Harry Brandt Ayers, et al., for \$2,900,000 (1983).
- WABM, Birmingham (Ch. 68)**—Celtic Media Inc. sold station as WCAJ to Krypton Broadcasting Corp. (C. E. Feltner) for \$3,600,000 (1991). Previous sale to Shelley Bcstg. Co. for \$3,000,000 including covenant not to compete (1987) was not consummated.
- WBMG, Birmingham (Ch. 42)**—Sold by Birmingham TV Corp. to Roy H. Park Bcstg. Inc. for \$4,750,000 (1973).
- **WBRC-TV, Birmingham (Ch. 6)**—For sale by Great American Bcstg. to New World Communications Group, see WGHP-TV Greensboro-High Point, NC (1994 Vol. 34:19, 22, 38, 42). Taft sold all holdings to Great American Bcstg., a group including American Financial Corp., headed by Carl Lindner, for \$157 per share or \$1,480,000,000. Sale included KTSP-TV (now KSAZ-TV), Phoenix, AZ; WTSP-TV, Tampa-St. Petersburg, FL; WDAF-TV, Kansas City, MO; WGHP-TV, High Point, NC; WKRC-TV, Cincinnati; WTVN-TV, Columbus, OH; WKLS-AM-FM, Atlanta, GA; WNDE (AM) & WFBO(FM), Indianapolis, IN; WDAF (AM) & KYYS(FM), Kansas City, MO; WKRC (AM) & WKRC(FM), Cincinnati, OH; WTVN (AM) & WLWQ(FM), Columbus OH; KEX (AM) & KKRZ(FM), Portland, OR; WDVE (FM), Pittsburgh, PA; WLZR-AM-FM, Milwaukee, WI. WGHP-TV was subsequently sold to partnership headed by Dudley Taft. WTVN-TV (now WSYX) later transferred to Anchor Media Corp. (1987 Vol. 27:16, 18, 23, 30, 41). Sold with AM & FM affiliates for \$6,350,000 by Storer to Hulbert Taft family, following FCC approval of Storer's purchase of WVUE (formerly WPHH), Wilmington, DE; for details, see WVUE (1957 Vol. 13:13, 14, 19). Storer previously acquired WBRC-TV-AM from Eloise Hanna for \$2,400,000 (1953 Vol. 9:13, 21).
- **WTTO, Birmingham (Ch. 21)**—Sold to Sinclair Broadcast Group Inc. for \$30,500,000 and non-compete covenant (1993 Vol. 33:35). Formerly sold with WCGV-TV, Milwaukee, WI by HR Broadcasting to ABRY Communications L.P. for \$37,000,000 (1990 Vol. 30:36). Previous sale by Byron H. Lasky to HR Communications for \$30,500,000 also included WCGV-TV Milwaukee, WI (1986 Vol. 26:26). Chapman Radio & TV Co. sold 50.2% to 49.8% owner Byron H. Lasky for \$1,000,000 (1983).
- WVTM-TV, Birmingham (Ch. 13)**—Times Mirror Co. sold station in 1993 (Vol. 33:13, 14) for \$45,000,000 to Argyle Communications (Ibrahim Morales, Robert Marbut, E. Blake Byrne, et al.). For sale as WAPI-TV by Newhouse Bcstg. Co. to Times Mirror, see KTVI, St. Louis, MO (1978-79 Vol. 18:50; 19:19). Purchased as WABT, part of Birmingham News Co. package (including, besides Birmingham News and Huntsville Times, WAPI(AM), Birmingham & WHBS(AM), Huntsville) by Samuel I. Newhouse Interests for \$18,700,000 from Victor Hanson Trust (1955-56 Vol. 11:49; 12:4). Birmingham News Co. had previously acquired WABT with lease-hold on WAPI for \$2,400,000 from Edward L. Norton and Thad Holt. Former call letters were WAFM-TV (1953 Vol. 9:15, 17, 24).
- WTVY, Dothan (Ch. 4)**—WTVY Inc. (Charles Woods) transferred station to Dothan Holdings II Inc. (Chemical Bank) for assumption of debt (1992-93 Vol. 33:33).
- WDHN, Dothan (Ch. 18)**—Included with WVGA(TV), Valdosta, GA & WDJZ, Bridgeport, CT in approx. \$6,600,000 sale to Morris Newspaper Corp. by Hi Ho Television (1986). Sold by Betts Slinguff Jr. to Hi Ho Television Stations of Alabama Inc. for \$310,563 (1979).
- WOWL-TV, Florence (Ch. 15)**—Sale of stock by C. V. Green to Richard B. Biddle gave Biddle control. Earlier, stock reorganization resulted in John Thompson acquiring 12.5% interest for \$25,000 and O. B. Miley increasing holdings to 25%, taking over shares of James B. Gambill & G. W. McBurney and stock from corporation for \$37,500. Richard B. Biddle held 50% (half in name of his radio WOWL), C. V. Green, 12.5% (1962).
- WYLE, Florence (Ch. 26)**—Sold as WTRT to Les White by Alabama Management Co. Inc. for \$2,000 plus assumption of debts (1988).
- WAAY-TV, Huntsville (Ch. 31)**—Sold as WAFG-TV to Smith Bcstg. for \$509,775 by P. T. Gunn, James R. Cleary, John A. Higdon and associates (1963 Vol. 3:30, 46).
- WAFF, Huntsville (Ch. 48)**—Sold as WYJR by International TV Corp. to American Family Corp. for \$3,486,257 (1978). Sold as WMSL-TV to International TV Corp. by Tennessee Valley Radio & TV Corp. (Frank Whisenant, et al.) for \$1,525,000 (1973).
- WHNT-TV, Huntsville (Ch. 19)**—Sold to the New York Times by Charles F. Grisham, et al., for \$12,000,000 (1979 Vol. 19:31). Positive control was purchased by Charles F. Grisham (40% to 66 2/3%) & Time W. Davis (20% to 33 1/3%) from Bryghte D. Godbold & Aaron Amov for \$980,000 (1977).
- WZDX, Huntsville (Ch. 54)**—Huntsville TV Acquisition Corp. (Milton Grant, et al.) bought station from Community Service Bcstg., Debtor-In-Possession for \$6,000,000 (1990).
- **WALA-TV, Mobile (Ch. 10)**—Burnham Bcstg. proposes sale to SF Multistations Inc. (Savoy Pictures Entertainment & Fox TV Stations) for \$229 million, including KHON-TV, Honolulu; KHAW-TV, Hilo; KALI-TV, Wailuku, HI & WVUE, New Orleans, LA (1994 Vol. 34:35, 40). Knight-Ridder Bcstg. Inc. sold station to Burnham Bcstg. Co. for \$40,000,000 (1988-89 Vol. 28:41; 29:7, 9). Sold with KOLD-TV, Tucson, AZ & KTVY (now KFOR-TV), Oklahoma City to Knight-Ridder Bcstg. for approx. \$160,000,000 in spin-off following Gannett Co. purchase of Evening News Assn. (1985-86 Vol. 24:46; 26:3). Sold to Universal Communications Corp. (Evening News Assn., Detroit) for \$4,750,000 by Roywood Corp. (1969 Vol. 9:15). Previously sold with WALA(AM) to Roywood Corp. by W. O. Pape for \$3,000,000. Subsequently Roywood sold WALA to Stone Representatives for \$250,000 (1964 Vol. 4:23, 32, 48).
- WKRQ-TV, Mobile (Ch. 5)**—Transferred with WKRQ to Giddens Television Inc. for \$1,180,000, with Kenneth R. Giddens increasing holdings from 20% to 50%, other 50% owner being Mobile Register and Press (1957-58 Vol. 13:46; 14:8). Subsequently, Mobile Register and Press sold its 50% to Giddens (1966 Vol. 6:40).
- WPMI, Mobile (Ch. 15)**—Clear Channel Television Inc. (L. Lowry Mays, et al.) purchased station for \$8,975,000 from WPMI Television Co. (1988 Vol. 29:7). Sold by Hess Bcstg. Corp. to Michigan Energy Resources Co. (WPMI Television Inc.), et al., for \$11,950,000 & \$750,000 non-compete covenant (1985 Vol. 25:32).
- WMPV-TV, Mobile (Ch. 21)**—Rel Way Partnership sold station & 2 CPs, WBUY Ch. 40, Holly Springs, MS & WPGD Ch. 50, Hendersonville, TN for \$2,000,000 to Sonlight Bcstg. Systems Inc. (Paul Crouch, et al.) (1989). Doyle Brunson bought controlling interest from Way of the Cross of Mobile Inc. for \$3,108,000 (1988).
- WCOV-TV, Montgomery (Ch. 20)**—Sold by owners of WLEX-TV, Lexington to David D. Woods for \$4,000,000 (1985 Vol. 25:21). Sold for \$1,250,000 to WLEX-TV, Lexington, KY by Oscar P. Covington and associates (1964 Vol. 4:28, 32, 41).
- WHOA-TV, Montgomery (Ch. 32)**—Sold to Frey Communications South Inc. by Terrapin Communications Corp. (1988-89). Sold as WKAB-TV by Cy N. Bahakel to Terrapin Communications Corp. (Joseph D. Tydings, et al.) for \$10,225,000 & non-compete covenant (1985). Sold as WCCB-TV to Montgomery Independent Telecasters Inc. (Cy N. Bahakel) by receiver Robert J. Thomas for \$100,000 (1963-64). Receiver Thomas took over WCCB-TV after it went dark Feb. 15, 1963.
- WMCF-TV, Montgomery (Ch. 45)**—Sold by Word of God Fellowship to Sonlight Bcstg. System (Paul Crouch, et al.) for \$1,100,000 including covenant not to compete (1990). Sale to League of Prayer (Mary Stewart Relle, et al.) for \$2,395,000 & covenant not to compete (1989) was not consummated.
- WSFA, Montgomery (Ch. 12)**—Cosmos Bcstg. Corp. proposed sale to RSA Media Corp. for \$70,000,000 plus consulting agreement, but proceeding was terminated (1988-1989 Vol. 28:52; 29:7, 9, 35). Sold for \$2,250,000 to owners of WIS-TV, Columbia, SC, by WKY Television System of Oklahoma City (1959 Vol. 15:30, 37). WKY acquired WSFA-TV-AM for \$562,598 (and assumed obligations), shortly after TV got on the air. Sellers, headed by Judge David E. Dunn, included R. F. Hudson, publisher of Montgomery Advertiser & Journal (1954-55 Vol. 10:38, 40, 50). Year later, WKY sold WSFA for \$175,000 (1956 Vol. 12:43, 50).
- WSWS, Opelika (Ch. 66)**—Sold to Robert R. D'Andrea by RCH Bcstg. Inc. for \$2,440,000 (1984).
- WAKA, Selma (Ch. 8)**—Sold by Charles F. Grisham, et al., to Bahakel Communications for undisclosed amount (1985). Off-air station WSLA sold to Central Alabama Bcstrs. Inc. (Charles F. Grisham) by Selma TV Inc. for \$100,000 (1971). Station resumed operation in 1973.
- **WBDB, Tuscaloosa (Ch. 17)**—Channel 17 Associates Ltd. is selling to H & P Communications Inc. & David Dubose for \$1,500,000 plus assumption of liabilities (1994).
- WCFT-TV, Tuscaloosa (Ch. 33)**—Sold by Beam Bcstrs. to Federal Bcstg. Co. for \$7,500,000 (1991). Sale to ABS Communications was dismissed by FCC (1990), see WDAM-TV, Laurel-Hattiesburg, MS. Sale by Beam Bcstrs. to Heritage Communications fell through (1988-89 Vol. 28:39). Sold with WDAM-TV, Hattiesburg-Laurel, MS & KYEL-TV (now KSWT), Yuma, AZ to Beam Broadcasters Ltd. by W. S. Smylie Jr., S. A. Rosenbaum, Marvin Reuben, et al., for \$25,750,000 (1983). Transfer of all stock to owners of WDAM-TV, Hattiesburg-Laurel, for assumption of approximately \$185,000 in liabilities, approved by FCC Aug. 23, 1967.

Alaska

KDMD, Anchorage (Ch. 33)—David M. Drucker, 20% owner bought remaining 80% from Charles & Candy Ergen for \$50,000 (1992).

KIMO, Anchorage (Ch. 13)—80% of stock sold to Alaska-Hawaii Radio for approximately \$312,000 by Sourdough Bcstrs. Inc.

Transfer included KHAR-AM-FM. Patricia Harpel retained 20% (1969) but sale was not consummated (1970). Sold to Central Alaska Bcstg. Inc. as KHAR-TV for \$343,000 (1971).

KTBY, Anchorage (Ch. 4)—Sold to Ronald K. Bradley by Tak Communications Inc. for \$255,000 plus \$600,000 loan (1984-85). Sold to Tak by Totem Bcstg. Corp. for \$1,600,000 (1984).

KUUU-TV, Anchorage (Ch. 2)—Sold as KENI-TV to Channel 2 Bcstg. (Zaser & Longston Inc.) by Midnight Sun Bcstg. along with KATN as KFAR-TV, Fairbanks for \$4,600,000 & covenant not to compete, plus \$150,000 consulting agreement (1980). 75% control of KENI-TV-AM, KFAR-TV-AM, Fairbanks & KTKN(AM), Ketchikan sold to All-Alaska Broadcasters Inc. (Midnight Sun Bcstg. Inc.) for \$1,200,000 by Midnight Sun Bcstg. Co. (1960 Vol. 16:8, 12). Midnight Sun acquired control of KENI-TV (then using KFIA call letters), along with CP for KFF (Ch. 2), Fairbanks, for \$100,000 from Richard R. Rollins who retained 19%. At that time Midnight Sun (Lathrop Co.), also owned 4 AM stations in Alaska (1954-55 Vol. 10:47; 11:1).

KATN, Fairbanks (Ch. 2)—The Alaska 13 Corp. bought the station from Ch. 2 Bcstg. Co. for \$2,000,000 (1984).

KINY-TV, Juneau (Ch. 8)—Sold to The Alaska 13 Corp., owners of KIMO(TV), Anchorage for \$275,000 (1982). Sold with KINY(AM) to Charles M. Gray, Edward W. Christiansen, et al., by Midnight Sun Broadcasters for \$500,000, including \$11,000 non-compete covenant & consulting agreement (1981). Control acquired by Midnight Sun Bcstg. (KENI-TV, Anchorage & KFAR-TV, Fairbanks) for \$79,240 (1968). Sold with KINY to Jerry W. McKinley and associates (Juneau Bcstg.) by William J. Wagner (1959 Vol. 15:18).

KTNL, Sitka (Ch. 13)—Sold by Dan & Kathie Etulain to Sitka News Bureau for \$250,000 (1992). Sold by Roy Paschal, et al., to Dan & Kathie Etulain for \$125,000 (1983).

Arizona

KNAZ-TV, Flagstaff (Ch. 2)—Control of station transferred with KMOH-TV, Kingman, AZ to W. A. Franke, Robert Johnson, John Michaels & H. G. Gawthrop from Alfred Greenfield, Receiver of Grand Canyon TV Co. Inc., for \$37,146.40 (1992). Sold with KMOH-TV, Kingman, AZ to Grand Canyon Acquisition Assoc. L.P. by Standard Life Insurance Co. & the Hederman Family for \$3,000,000 plus non-compete covenant (1988 Vol. 29:3). Sold as KOAI to Capitol Bcstg. Co. by Wendell Elliott Jr., et al., for approximately \$1,344,600 (1980).

KMOH-TV, Kingman (Ch. 6)—See KNAZ-TV, Flagstaff.

KNXV-TV, Phoenix (Ch. 15)—Sold by Byron H. Laskey & Edwin Cooperstein to Scripps Howard Bcstg. Co. for \$26,100,000 plus \$500,000 covenant not to compete (1984-85 Vol. 24:20, 26; 25:2).

KOY-TV, Phoenix (Ch. 10)—Half-time station, sharing with KOOL-TV, sold for \$200,000 to Gene Autry group and merged with KOOL-TV (see KTSP-TV Phoenix) in

order to give latter fulltime. KOY-TV principals were John L. Hogg, Albert D. Johnson, John R. Williams, George R. Cook, Glenn Snyder (1954 Vol. 10:14, 19).

KPAZ-TV, Phoenix (Ch. 21)—Sold by Glad Tidings Church of America to Trinity Bcstg. of Arizona Inc. for assumption of liabilities & debts not to exceed \$2,000,000 (1977). Sold to Glad Tidings Church of America for \$400,000 by Julius Altschul, Trustee (1970) following involuntary transfer of control from Donald B. Thomson, et al. (1969).

KPHO-TV, Phoenix (Ch. 5)—Purchased with KPHO(AM) by Meredith Publishing Co. (Better Homes & Gardens, Successful Farming) for \$1,500,000 from John C. Mullins, et al. (1952 Vol. 8:18, 26). Ownership previously acquired from W. L. Pickens, R. H. Wheelock & H. H. Colfield, each holding 25% stock in original grantee company (1949 Vol. 5:26; 6:6, 20).

KPNX, Phoenix (Ch. 12)—Combined Communications merged with Gannett Co. (1978-79 Vol. 18:20, 38; 19:24). Combined Communications stations: KARK-TV, Little Rock; KBTV (now KUSA-TV), Denver; WXIA-TV, Atlanta; WPTA, Fort Wayne; WLKY, Louisville; KOCO-TV, Oklahoma City. Merged with Eller Telecasting (KBLU-TV & KYUM, Yuma) to form Combined Communications Corp. (1968 Vol. 8:1, 44); properties involved (including KTAR-AM-FM) valued at \$15 million. Previously sold as KVAR to KTAR Broadcasting Co. (call letters changed from KTYL-TV) by Harry L. Nace estate, Dwight Harkins & Lorenzo K. Lisonbee in consideration of payment of about \$251,242 liabilities (1954 Vol. 10:18, 25).

KSAZ-TV, Phoenix (Ch. 10)—For sale as KTSP-TV to New World Communications Group by Great American Bcstg., see WGHP-TV High Point-Greensboro & Winston-Salem, NC (1994 Vol. 34:19, 22, 38, 42). For Taft sale to Great American Bcstg., see WBRC-TV, Birmingham, AL. Sold to Taft Television & Radio Co. Inc. by Gulf Broadcast Co. for \$760,000,000. Sale included WTSP, Tampa-St. Petersburg, FL; WGHP-TV, Greensboro-High Point, NC; KTXA, Fort Worth-Dallas, TX; KTXH, Houston, TX & 6 radio stations (1985 Vol. 25:5, 11, 18, 20, 22). Gulf Broadcast Co., which had purchased 48.1% of station from Gene Autry as KOOL-TV (1981 Vol. 21:22), bought remainder from Thomas Chauncey & Homer Lane for \$57,000,000 (1982 Vol. 22:24). Earlier control purchased from Gene Autry & Anne Kemey through stock sale for \$1,057,170 by Tom Chauncey (47.78%) & Frank Beer (6.15%) with Gene Autry retaining 46.07%.

KTVK, Phoenix (Ch. 3)—Sold by RCR Investments, 3W Investments Ltd. & Nowell Investment Co. to Ernest W. McFarland for \$5,906,880 (1977).

KTVW-TV, Phoenix (Ch. 33)—For sale to Perenchio TV, see KWEX-TV, San Antonio, TX. Purchased by Hallmark Cards Inc. from Reynold V. Anselmo, et al., for \$23 million (1989 Vol. 29:3, 19, 20).

KGUN, Tucson (Ch. 9)—Sold by May Bcstg. to Lee Enterprises for \$89,000,000 including KMTV(TV), KFAB & KGOR-FM Omaha, NE (Nov. 1986). Sold by Gilmore Bcstg. to May Bcstg. for \$2,910,000 (1968 Vol. 8:15, 34). Sold with WEHT(TV), Evansville, IN by Henry S. Hilberg and associates to Gilmore for \$4,200,000 (1964 Vol. 4:16, 29). WEHT Inc. acquired KGUN-TV for

\$1,440,000 from H. U. Garrett and associates (1960 Vol. 16:45, 51). Garrett group acquired station from D. W. Ingram for \$533,000 including \$115,000 obligations. Former call letters were KDWI-TV (1956 Vol. 12:28, 51).

KHRR, Tucson (Ch. 40)—Off-air station sold as KPDL by J. P. Communications (Les Von Eberstein, trustee) to Jay S. Zucker for \$45,000 (1991). Returned to air July 1992.

KMSB-TV, Tucson (Ch. 11)—Providence Journal bought Southland Communications' interest in Mountain States Bcstg. (1986). Mountain States Bcstg. (Providence Journal & Southland Communications Inc.) bought the station as KZAZ from Roadrunner TV (Eugene D. Adelstein, Edward B. Berger, et al.) for \$13,000,000 (1984 Vol. 24:40). Sold by I.B.C., Ltd. Partnership to Roadrunner TV, Ltd. Partnership for \$1,555,000 (1976).

KOLD-TV, Tucson (Ch. 13)—For sale to New Vision Communications Inc., see WSAV-TV Savannah, GA (1993 Vol. 33:28). Previously sold by Knight-Ridder to News Press & Gazette Co. for \$18,000,000 (1988-89 Vol. 28:41; 29:9). Following Gannett Co. purchase of Evening News Assn., station was sold with WALA-TV, Mobile, AL & KTVY (KFOR-TV), Oklahoma City, OK to Knight-Ridder Bcstg. for approx. \$160,000,000 (1985-86 Vol. 25:46; 26:3). Sold to Universal Communications Corp. (Evening News Assn., Detroit) by Gene Autry & associates for \$3,937,518 (1969 Vol. 9:27).

KTTU-TV, Tucson (Ch. 18)—Roman Catholic Church, Diocese of Tucson sold as KDTU-TV to Clear Channel Communications Inc. (L. Lowry Mays, et al.) for \$6,950,000 (1989 Vol. 28:46).

KVOA-TV, Tucson (Ch. 4)—H & C Communications sold station to Evening Post Publishing Co. for \$13,250,000 and non-compete covenant (1993 Vol. 33:14). Sold by Donald R. Diamond, Richard L. Bloch, et al., to H & C Communications, Houston, for \$30,000,000 (1982). Previously sold by Pulitzer Publishing Co. to Channel 4 TV for \$2,725,000 (1972). In 1971 sold by Pulitzer Publishing Co. to Western Communications Inc. (Donrey Media) for \$2,600,000 (1971 Vol. 11:15, 20) but sale was not consummated. Sold by Steinman Stations to Pulitzer Publishing for \$3,000,000 (1968 Vol. 8:13, 34). Merged with KOAT-TV, Albuquerque, NM in deal in which Clinton McKinnon reduced holdings from 100% to 40% in KOAT-TV by giving 20% each to Bernard Weinberg, Harold B. Garfield & Arthur A. Desser and at same time increased holdings in KVOA-TV from 25% to 40% by acquiring 5% each from Weinberg, Garfield & Desser for \$45,000 (1959 Vol. 15:34, 40). McKinnon and associates acquired KVOA-TV-AM from John J. Louis family (Needham, Louis & Brorby) for \$450,000 (1955 Vol. 11:11, 21, 27). Note: For sale to Steinman interests, see KOAT-TV, Albuquerque, NM.

KIVA, Yuma (Ch. 11)—Sold to Bruce Merrill for \$550,000 by Electro Investors Inc. (1960-61 Vol. 16:38; 17:6). Electro Investors Inc. (Floyd Odium, 67% and Harry Butcher, 25%) took over station from Harry Butcher for payment of \$241,000 indebtedness (1959 Vol. 15:24). Previously Butcher acquired station from Donald Ellsworth, Howard L. Roberts, William S. Porter and associates in \$241,000 transaction. Note: Left air Jan. 31, 1970 & returned license to FCC.

KSWT, Yuma (Ch. 13)—Beacon Communications sold station as KYEL-TV to KB Media Inc., John A. Radeck, et al., for \$1,400,000 and assumption of liabilities (1991). Sale to Southwest Triangle Television, Osvaldo A. Moran, for \$900,000 and assumption of debt was dismissed by FCC (1991). Sale to ABS Communications was dismissed by the FCC (1990), see WDAM-TV, Laurel-Hattiesburg, MS. For sale to Beam Bcstg., see WCFT-TV, Tuscaloosa, AL (1983). As KBLU-TV purchased for \$1,100,000 by Chapman TV of Tuscaloosa Inc. (Service Bcstg. Inc.) from KBLU Bcstg. Co. Previously, sold with AM by Combined Communications to Robert W. Crites, et al., for \$550,000 (1972-73 Vol. 12:41; 13:33). Merged with KTAR Inc. to form Combined Communications (1968 Vol. 8:1, 44). Sold with KBLU(AM) to Eller Telecasting Co. of Arizona for \$470,000 by Desert Telecasting Co. Inc. (1966).

KYMA, Yuma (Ch. 11)—Clyde E. Petit Jr. & A. Bates Butler III sold remaining 55% of station to Sunbelt Bcstg. Co. (James E. Rogers, et al.) for \$60,000 (1989).

Arkansas

KTVE, El Dorado-Monroe, LA (Ch. 10)—Sold to Gray Communications for \$3,250,000 (1967 Vol. 7:41). Previously sold by Veterans Bcstg. Co. & W. H. Simon to Fuqua Industries Inc. for \$650,000 plus assumption of obligations (1963 Vol. 3:49). Originally sold for \$1,100,000 to William H. Simon by Dr. Joe F. Rushton, W. C. Blewster & W. C. Bigley (1960 Vol. 16:25, 28). Simon subsequently turned over 48% to WVET-TV (now WROC-TV), Rochester, NY and a further transfer of 32% to increase WVET-TV holdings to 80% took place in the fall of 1960 (Vol. 16:34).

KHOG-TV, Fayetteville (Ch. 29)—For sale as KTVF to Sigma Bcstg., see KHBS, Fort Smith. Sold as KGTO-TV to George T. Hemreich by Noark Investment Co. (Paul W. Milam, et al.) for \$215,000 (1973).

KFSM-TV, Fort Smith (Ch. 5)—Sold by Buford TV Inc. to The New York Times Co. for \$16,800,000 (1979 Vol. 19:4). Previously sold by Donald W. Reynolds to Buford TV Inc. for \$4,160,000 (1972-73 Vol. 12:38; 13:15). 51% control (as KNAC-TV) purchased from Harry Pollock for \$565,000 by Reynolds, who previously had acquired 49% interest. Salome Nakdimen, executrix of H. S. Nakdimen estate, optioned 50% to George T. Hemreich, who became 50% partner in \$150,000 stock subscription agreement, also assumed up to 50% of \$150,000 obligations (1957 Vol. 13:7, 9). She then sold other 50% to Harry Pollock (33.33%) and Harry Newton Co. (16.66%) for \$61,500, with Pollock agreeing to lend KNAC-TV \$125,000 (1957 Vol. 13:19, 26). Pollock acquired control by purchasing Hemreich's 50% for \$175,000 (1957 Vol. 14:6, 10).

KHBS, Fort Smith (Ch. 40)—Sold with KTVF (now KHOG-TV), Fayetteville to Sigma Bcstg. (Robert E. & Cynthia Hemreich) by George T. Hemreich for \$2,500,000 (1985).

KPOM-TV, Fort Smith-Fayetteville (Ch. 24)—Proposed sale with station KFAA(TV), Rogers, AR to NWA Television (John M. Thomas, Nancy Hemreich, et al.) for \$3,500,000 (1992-93) was dismissed May 1993. Proposed sale with KFAA, Rogers for

Sales & Transfers—Arkansas

\$4,383,000 to Century Television Corp., John McKay and Ann B. Bulkey by J.D.G. Television Inc. (Griffin TV & Duane Harms) was approved by FCC but not consummated (1991). Griffin TV Inc. bought station from Ozark TV Co. for \$6,240,000 & covenant not to compete (1985). Sold as KLMN to Ozark Television Co. (Raymond G. Schindler, et al.) by MCM Bcstg. for \$950,000 plus assumption of debt (1981).

■ **KVTH, Hot Springs (Ch. 26)**—PPD & G Inc., Debtor-in-Possession sold off-air station as KRZB-TV to Agape Church Inc. for \$76,000 (1993-94).

KAIT-TV, Jonesboro (Ch. 8)—Sold with KPLC-TV, Lake Charles, LA to Cosmos Bcstg. (Liberty Corp.) by Channel Communications Inc. for \$68,000,000 and covenant not to compete (1986 Vol. 26:39, 49).

KARK-TV, Little Rock (Ch. 4)—Sold to Morris Network Inc. by United Bcstg. Corp. for \$48,000,000 plus a non-compete covenant (1988 Vol. 28:6). Sold to SouthwestMedia (later United Bcstg. Corp.) by Gannett Co. Inc. for \$25,000,000 (1983). For merger of Combined Communications with Gannett Co., see KPNX, Phoenix, AZ. 89.7% control transferred from Mullins Bcstg. Co. to Combined Communications Corp. for \$15,184,465. Sale included KBTV (now KUSA-TV), Denver, CO (1971-72 Vol. 11:15, 22; 12:5). Acquired by Mullins with KARK-AM-FM for \$3,750,000 from T. K. Barton Family (1965-66 Vol. 5:32; 6:4).

KATV, Little Rock (Ch. 7)—Sold with KTUL-TV, Tulsa, OK to Albrighton Communications for \$80,000,000 (1982 Vol. 22:45). Greater control acquired by James C. Leake & John Griffin (50% each), through purchase of 10% stock for \$45,000 from Bryan Mathes (1960 Vol. 16:45). Reorganization followed. Transfer of control to James & Marjorie Leake approved Sept. 1969.

KLRT, Little Rock (Ch. 16)—Sold by LRTV Ltd. to Clear Channel TV for \$6,600,000 & assumption of debt (1991).

□ **KTHV, Little Rock (Ch. 11)**—Sale by Arkansas TV to Gannett Broadcasting for \$27 million pends (1994 Vol. 34:40).

KASN, Pine Bluff (Ch. 38)—Mercury Bcstg. Corp. purchased station from MMC TV Corp. for assumption of debt & covenant not to compete (1992). MMC TV Corp. (Paula S. Baird Pruet) bought the station from Don H. Barden for \$3,750,000 (1988). TVX Group sold the station as KJTM-TV to Barden for \$1,000,000 (1987).

KFAA, Rogers (Ch. 51)—Sale with KPOM-TV, Fort Smith, AR to NWA Television Inc. (1992-93) dismissed May 1993. For proposed sale to Century Television Corp. see KPOM-TV, Fort Smith-Fayetteville.

California

KAEF, Arcata-Eureka (Ch. 23)—California-Oregon Bcstg. Inc. purchased as KREY from Liz Weller, Lawrence Rogow, Gary Spire, et al., for \$650,000 (1988-1989).

KBK-TV, Bakersfield (Ch. 29)—Harriscope Telecasting Corp. sold station to Bumham Bcstg. (Peter Desnoes, gen. partner) for approx. \$14,550,000 (1986). Sold to Harriscope Telecasting Corp. for

\$1,635,147 by Reeves Bcstg. Corp. (1963-64 Vol. 3:52; 4:18). Reeves Broadcasting & Development Corp. acquired it for \$1,000,000, including \$250,000 in obligations, from owners of San Francisco Chronicle (1960 Vol. 16:36, 42). San Francisco Chronicle acquired 51% control of TV and radio station (then known as KAFY-TV-AM) for approximately \$85,000 from Sheldon Anderson and family (1953 Vol. 9:47, 50). In April 1954, Chronicle Publishing Co., San Francisco (KRON-TV), became 97 1/3% owner by purchasing minority interests (1954 Vol. 10:16).

KERO-TV, Bakersfield (Ch. 10)—Sold in 1972 by Time-Life Broadcast to McGraw-Hill Inc. in a package deal. For details, see WRTV, Indianapolis, IN. Previously sold by Transcontinent to Time Inc. for \$1,500,000, in \$11,500,000 package (with KFMB-TV-AM-FM, San Diego to Midwest TV Inc.), contingent on sale of other Transcontinent properties to Taft Bcstg. For details, see WGRZ-TV, Buffalo (1963-64 Vol. 3:15, 16, 31; 4:8, 15). Sold to owners of KFMB-TV-AM, San Diego for \$2,150,000 by group headed by Gene DeYoung, 51% owner (1957 Vol. 13:2, 11, 29). Note: For merger with Transcontinent TV Corp., see KFMB-TV.

KGET, Bakersfield (Ch. 17)—Sold as KPWR-TV to Ackerley Inc. by Gillett Bcstg. for \$5,300,000 plus \$1,000,000 non-compete covenant (1983). Sold as KJTV by Kern County Bcstg. Co. to Gillett Bcstg. Co. for \$2,225,000 (1978). Previously sold as KLYD-TV by Dellar family to Kern County Bcstg. (Atlantic States Industries, owner of radios in 7 cities) for \$1,150,000 (1968 Vol. 8:49). 59% acquired for \$117,720 by Lincoln Dellar, who (with wife) became 100% owner. Sellers were Edward E. Umer, who acquired radio KLYD for his 23% interest, Bryan J. Coleman and Maurice St. Clair, each selling his 17.64% to Dellar (1963 Vol. 3:1).

KUZZ-TV, Bakersfield (Ch. 45)—Dorothy J. Owens sold station as KDDB-TV to Buck Owens Production Co. for \$4,500,000 plus covenant not to compete (1990 Vol. 30:37).

□ **KHIZ, Barstow (Ch. 64)**—Margaret Jackson acquired controlling interest in Sunbelt Television Inc. (1994).

KCPM, Chico (Ch. 24)—John Davis purchased controlling interest in Chico Bcstg. Corp. from Charles P. Abod & Melvyn Estrin for \$6,000,000. Sale included KSPR(TV), Springfield, MO & KMID(TV), Midland, TX (1988). Goftin Communications Inc. purchased station from Lorimar Telepictures Corp. for approx. \$23,000,000. Sale included KSPR(TV), Springfield, MO & KMID(TV), Midland, TX (1988 Vol. 28:7).

KGMC, Clovis (Ch. 43)—Sold as KSDI to Gary M. Cocola for \$275,000 (1992).

KVEA, Corona-Los Angeles (Ch. 52)—Estrella Communications Inc. bought station as KBSC-TV from Oak Industries for \$30,000,000 (1985 Vol. 25:7, 21). Oak Industries, 50% owner, bought A. Jerrold Perenchio's 50% for \$10,000,000 (1983). Sold to Oak Bcstg. Systems Inc. (Oak Industries & Perenchio) by Kaiser Bcstg. Corp. for \$1,200,000 (1976 Vol. 16:35). Sale by Kaiser Bcstg. Corp. to Pay TV Corp. for \$1,600,000 dismissed Feb. 1974 (1972 Vol. 12:45).

KEYC-TV, El Centro (Ch. 9)—John Smart sold controlling interest to Katherine R. & Robinson D. Everett for \$1,565,000 plus non-compete covenant (1989). Proposed sale from Pacific Media Corp. to First National Entertainment Corp. for \$2,350,000 was granted but never consummated (1986). Sold to Pacific Media Corp. (1984). Sold with KESQ-TV, Palm Springs, CA to Cimarron Bcstg. Corp. for \$4,250,000 (1983 Vol. 23:28) but sale was not consummated. Sold as KECC-TV to Esquire Inc. by United Bcstg. (Richard Eaton) for \$1,025,000 (1981).

KIEM-TV, Eureka (Ch. 3)—Sold to Precht TV Assoc. Inc. for \$4,000,000 & covenant not to compete (1985). Previously sold to Ingham Communications Inc. for \$400,000 (1975). License and all equipment sold by Redwood Bcstg. Co. to California-Oregon Radio Co. for \$800,000 (1961).

KVIQ-TV, Eureka (Ch. 6)—Sold by Leah McConnell & Estate of Carl McConnell to Miller Bcstg. Co. (Ronald W. Miller) for \$3,900,000 (1986). Sold to Carl R. & Leah McConnell for \$83,472, plus assumption of liabilities by co-equal owners Carroll R. Hauser and Shasta Telecasting Corp., in which Carl McConnell also had a minority interest (1960 Vol. 16:22, 24). Shasta Telecasting acquired 50% of CP for KVIQ-TV for out-of-pocket expenses (1957 Vol. 13:20, 31).

KAIL, Fresno (Ch. 53)—Sold to Tel-America Corp. for approx. \$236,500 by B. L. Golden & Dr. L. W. Fawns (1966 Vol. 6:52).

KFSN-TV, Fresno (Ch. 30)—Sold as KFRE-TV with KFRE-AM-FM; WNHC-TV-AM-FM, New Haven, CT & WFLV-TV-AM-FM, Philadelphia, PA for \$110 million to Capital Cities Bcstg. (1969 Vol. 10:8, 9; 11:9). Sale approved by FCC Feb. 24, 1971. Capital Cities sold radio affiliates & WTEM, Albany, NY; WCDC, Adams, MA & WSAZ-TV, Huntington, WV. Previously sold as Ch. 12 with KFRE(AM) to Triangle Publications Inc. for \$3,000,000 by Paul R. Bartlett and associates (1958-59 Vol. 14:47; 15:1).

KJEO, Fresno (Ch. 47)—Sold to Retlaw Enterprises (Walt Disney family) for \$3,645,000 (1967-68 Vol. 7:52; 8:17). Previous sale with Ice Follies to Subscription TV for \$8,650,000 by Shasta Telecasting Corp., approved by FCC but not consummated (1966 Vol. 6:25). Sold for \$3,000,000 to Shasta Telecasting Corp. by J. E. O'Neil (1961 Vol. 17:10, 21).

KSEE, Fresno (Ch. 24)—Transferred with WTVH, Syracuse, NY from Meredith Corp. to Granite Bcstg. Corp. for \$32,000,000 & assumption of debt (1993-94 Vol. 33:26; 34:1). Meredith Corp. bought station from James K. Herbert, et al., for \$17,611,230 (1982 Vol. 22:22, 45). Sold as KMJ-TV to San Joaquin Communications Corp. by McClatchy Newspapers for \$13,500,000 (1979-80 Vol. 19:19).

KFTV, Hanford-Fresno (Ch. 21)—For sale to Perenchio TV & earlier sale to Hallmark Cards Inc., see KWEX-TV San Antonio, TX. Sold as KSVJ-TV to Spanish International Bcstg. (KMEX-TV, Los Angeles) for approximately \$113,000 (1968). Sold as KDas to KSVJ-TV Inc. by George L. Naron & C. B. Sweeney for \$90,750 (1965-66 Vol. 5:2). Previously 25% interest in Gann TV Enterprises (a limited partnership) bought by C. B. Sweeney for initial \$13,000 when Louis C. Maccagno withdrew; not a transfer but

two separate transactions. Later, George L. Naron and C. B. Sweeney took over Gann's 1/3 interest for \$7,000 plus assumption of liabilities (1963).

KABC-TV, Los Angeles (Ch. 7)—Formerly KECA-TV. See WABC-TV, New York, NY.

KCAL, Los Angeles (Ch. 9)—Proposed transfer of control from Walt Disney Co. to Pinelands Inc. (WWOR-TV, New York, NY; Secaucus, NJ) for 45% interest in Pinelands was dismissed (1992 Vol. 32:14, 17). RKO General surrendered license of KLU-TV to FCC, which granted Fidelity TV's application for facilities. Fidelity then sold station to Walt Disney Co. for \$320,000,000, with \$103 million to go to Fidelity TV, remainder to RKO General (1988 Vol. 28:29, 30, 50). RKO General had previously sold station to Group W for \$313 million, of which \$95 million was to go to Fidelity which had challenged license renewal, but sale was not approved (1985-86 Vol. 25:45; 26:18, 47, 50). Purchased by Thomas C. Lee Enterprises Inc. (later General TeleRadio Inc., then RKO General Inc.) for \$2,500,000 from Earl C. Anthony (1951 Vol. 7:23, 32, 36).

KCBS-TV, Los Angeles (Ch. 2)—Purchased by CBS for considerations totaling \$3,600,000 from Thomas S. Lee estate (1950 Vol. 6:52). Former call letters KTSL. CBS required to divest itself of 49% interest in KTTV, Los Angeles, which it sold to 51% owner Los Angeles Times for \$200,900 and other considerations.

KCOP, Los Angeles (Ch. 13)—Transfer of 10% stock of Chris-Craft Industries Inc. to Baldwin-Montrose Chemical Co. Inc. increasing holdings to 35% for \$6,000,000 approved by FCC Nov. 8, 1967 (Baldwin-Montrose Chemical & Chris-Craft merged in 1968). Sale included WTCN-TV (KARE), Minneapolis, MN & KPTV(TV), Portland, OR (1967 Vol. 7:36, 46). Sold to NAFI Corp. (now Chris-Craft Industries) by Kenyon Brown-Bing Crosby group for approximately \$1,000,000 in NAFI stock, plus obligations bringing total involved to over \$5,000,000 (1959-60 Vol. 15:33, 43; 16:5). Kenyon Brown, Bing Crosby, George L. Coleman & Joseph H. Thomas (each 25%) acquired station for \$4,000,000 (including obligations) from Copley Press, publisher of San Diego Union and Tribune and 8 Los Angeles County dailies as well as other newspapers (1957 Vol. 13:16, 22, 34, 47, 50). Copley Press acquired station, as KLAC-TV, for \$1,375,000 from Mrs. Dorothy Schill Sonneborn, publisher of New York Post (1953 Vol. 9:46, 49, 52).

KMEX-TV, Los Angeles (Ch. 34)—For sale to Perenchio TV & earlier sale to Hallmark Cards Inc., see KWEX-TV, San Antonio, TX.

KNBC-TV, Los Angeles (Ch. 4)—See WNBC, New York, NY.

KTLA, Los Angeles (Ch. 5)—Sold by KKR Inc. to Tribune Bcstg. Co. for approx. \$510,000,000 (1985 Vol. 25:20, 24, 28, 40, 51). Sold to Golden West TV Holding Co. (KKR) by The Signal Cos., Gene Autry & Estate of Ina Mae Autry for approx. \$245,000,000 (1983 Vol. 22:44). Sold for \$12,000,000 to Gene Autry and associates by Paramount Pictures (1963-64 Vol. 3:44; 4:20).

KTTV, Los Angeles (Ch. 11)—For sale to Rupert Murdoch by Metromedia, see WNYW, New York, NY. Sold to Metromedia

Inc. for \$10,390,000 by Los Angeles Times and Mirror (1963 Vol. 3:3, 22). Previous transactions were the 25% purchased for approximately \$1,625,000 by Loew's Inc. (MGM), Los Angeles Times and Mirror retaining 75% (1956 Vol. 12:33). Los Angeles Times and Mirror subsequently bought back the 25% from Loew's Inc. for undisclosed sum in excess of \$1,625,000 (1959 Vol. 15:44).

KWHY-TV, Los Angeles (Ch. 22)—Sold to Burt I. & Irving B. Harris, et al., by Thomas S. Bunn Family, et al., for \$5,300,000 (1981). Sale to Zenith Radio Corp. by Coast TV Bcstg. for \$1,600,000 (Vol. 11:10, 20) was dismissed (1972). Previously sold as KPOL-TV by Coast Television Inc. (Hugh R. Murchison Sr., principal) for \$400,000 to Thomas S. Bunn, Harry E. Straub, Frederick D. Custer & Robertson C. Scott (1966). Sold as KIX to Coast TV Inc. for \$297,785 by H. Calvin Young and associates (1964 Vol. 4:11, 31).

KCCN-TV, Monterey-Salinas (Ch. 46)—Sold to Harron-Smith Television Partnership (Harron Communications Corp. & Smith Bcstg. Group Inc.) for \$8,200,000 (1993 Vol. 33:1). Previously sold in 1979 by Monterey-Salinas TV Inc. to Retlaw Enterprises Inc. for \$8,250,000.

KMBY-TV, Monterey (Ch. 8)—Sold for \$230,000 to timesharing KSBW-TV, Salinas, CA in order to effect merger. Sellers included Kenyon Brown, George Coleman & Bing Crosby (1954-55 Vol. 10:45; 11:16).

KTVU, Oakland-San Francisco (Ch. 2)—Sold for \$12,360,000 to Cox group by W. D. Pabst, Ward D. Ingram, Edwin O. Pauley and associates (1963 Vol. 3:32, 42).

KHSC-TV, Ontario (Ch. 46)—DeRance Inc. & Santa Fe Communications sold station as KHS-TV to Silver King Bcstg. (Home Shopping Network) for \$35,000,000 (1986 Vol. 26:39, 45, 49). 35% sold to Santa Fe Communications Inc. (100% owned by DeRance Inc., 20% owner) for \$4,462,284 by Richard Hernandez, et al. (1984). Sold as KBSA, Guasti to Hispanic Bcstrs. Inc. & Leon Crosby by Broadcast Service of America for \$1,800,000 (1979-80, Vol. 20:13, 41). Previously, William A. & Ethel J. Myers sold 51% control to Berean Bible Ministries Inc. for \$602,578 (1974).

□ **KADY-TV, Oxnard (Ch. 63)**—Rikkis Bcstg. Co. L.P. (formerly P.Z. Entertainment Ltd.) is returning station to KTIE-TV Inc. (Donald Sterling & Thome Donnelly Jr.) as payment of approximately \$6,000,000 debt (1994). Previously sold, but never consummated to HBC Holdings (John D. Huddy) for \$3,800,000 (1991). Sold as KTIE by KTIE-TV Inc. to P.Z. Entertainment Ltd. (Meshulam Rikkis) for \$5,500,000 & right to resell station (1987).

RESQ-TV, Palm Springs (Ch. 42)—EFG Broadcast Corp. purchased station from Gulf Broadcast for \$4,400,000 (1985). Sold to Gulf Broadcast Group by Pacific Media Corp. for \$3,750,000 (1984). Previously sold with KEYC-TV, El Centro, CA to Cimarron Bcstg. Corp. by Esquire Inc. for \$4,250,000 (1983 Vol. 23:28) but sale was not consummated. Sold as KPLM-TV by receivers in bankruptcy to Esquire Inc. (80%) for \$730,000 plus working capital, remaining shares to be issued to creditors, Esquire holding an option to buy these shares at a price equal to \$12,000 for each 1% of the issued and

outstanding common stock of the reorganized debtor.

KRCR-TV, Redding (Ch. 7)—Sold as KVIP-TV for \$1,250,000 to Sacramento Valley TV by Shasta Telecasting Corp. Principal owners (27.37% each) of Sacramento Valley were Redwood Bcstg. (William B. Smullin), Frank M. Crawford & J. Ned Richardson (1963 Vol. 3:11, 23).

KRCA, Riverside (Ch. 62)—Sold by Sunland Bcstg. Co. Inc. as KSLD to Fouce Amusement Enterprises Inc. for \$1,250,000 plus \$2,450,000 covenant not to compete (1990).

KCCC-TV, Sacramento (Ch. 40)—Purchased for \$67,500 cash, plus loan of \$35,000 and assumption of more than \$125,000 obligations, by Lincoln Dellar from Ashley L. Robison & Harry McCart (1956 Vol. 12:36, 37, 40). Note: Dellar took station off air May 31, 1957 and exchanged plant and stock for \$202,399 worth of stock and debentures of KOVR, Stockton, plus option to acquire additional stock (1957 Vol. 13:20, 12). His interest in KOVR was acquired by Gannett Interests when they took over control from H. Leslie Hoffman (1958 Vol. 14:2).

KCRA-TV, Sacramento (Ch. 3)—50% interest along with same interest in KCRA-AM-FM sold for approximately \$2,000,000 by C. Vernon, Kenneth W. and Gerald Hansen to the Ewing C. Kelly estate, which became 100% owner (1962 Vol. 2:17).

▣ **KRBK-TV, Sacramento-Stockton (Ch. 31)**—Sold by Koplar Communications of California Inc. to Pappas Telecasting Companies for \$22,000,000 plus non-compete covenant (1994). Sold as KMUV-TV to Koplar Communications (KPLR-TV, St. Louis, MO) by Northern California Bcstg. Inc. (A. J. Perenchio & Tandem Productions) for \$3,400,000 plus reimbursement of operating losses up to \$75,000 and \$4,203,737 for subscription TV agreement (1980). Sold to Northern California Bcstg. by Andrew C. Bartolini, et al., for \$7,700,000 (1980 Vol. 20:6).

KTXL, Sacramento (Ch. 40)—Channel 40 Inc. (Michael Finkelstein, et al.) purchased station for \$14,000,000 & non-compete covenant (1988). Control of CP sold to Community Cablecasting Corp. (later Cypress Communications) by Camellia City Telecasters Inc. in arrangement under which Jack F. Matranga, a former 25% owner, would pay \$30,000 for preferred stock to be issued by Camellia & \$12,871 for common shares. Community would pay \$199,700 for preferred & \$50,325 for common shares. After options, ownership: Community, 75%, Matranga, 25%. Transfer of control from Community Cablecasting to Cypress Bcstg. to separate cable & broadcasting interests approved 1970. Transfer of control to Business Men's Assurance Co. of America from Cypress for \$50,325 increased holdings to 80%. BMA later sold 15% of stock to Jack Matranga (20% to 35%) for \$12,584.30.

KXTV, Sacramento (Ch. 10)—For sale to A. H. Belo Corp., see KOTV, Tulsa, OK. Sold as KBET-TV for \$4,500,000 to Great Western Bcstg. Corp. (J. H. Whitney & Co.) by group headed by William P. Wright and John H. Schacht Jr. (1958 Vol. 14:42, 49). Note: For transfer to Whitney Communications Corp. (Corinthian Bcstg.), see sale of KOTV, Tulsa, OK. Corinthian Bcstg. merged with Dun & Bradstreet Inc. (1971).

KCBA, Salinas (Ch. 35)—Sold by Sainte Bcstg. Corp. to Ackerley Communications Inc. for \$13,100,000 (1986).

□ **KSBW, Salinas-Monterey (Ch. 8)**—For sale to EP Communications Inc., see KSBY, San Luis Obispo, CA (1994). Previously sold to Gillett Group Inc. by Reliance Capital Group for \$86,000,000 including KSBY(TV), San Luis Obispo, CA & KOKH-TV, Oklahoma City, OK (1986). Included with KSBY(TV), San Luis Obispo, CA, WSCV(TV), Fort Lauderdale, FL, KOKH-TV, Oklahoma City, OK & WKAQ-TV, San Juan, PR in approx. \$217 million takeover of John Blair & Co. by Reliance Capital Group (1986 Vol. 26:21-29, 33, 34). Sold with KSBY(TV), San Luis Obispo by Central California Communications Corp. to John Blair & Co. for \$18,643,540 (1978-79 Vol. 18:3).

□ **KSMS-TV, Salinas (Ch. 67)**—California Heartland Bcstg. Inc. (Kirk L. Kopic, et al.) is purchasing station from KSMS-TV L.P. for \$4,290,000 plus \$50,000 non-compete covenant (1994). Sold by Schuyler Bcstg. to KSMS-TV Acquisition Ltd. (Daniel E. Villanueva, et al.) for \$2,600,000 and consulting agreement (1990).

KHOF-TV, San Bernardino (Ch. 30)—Proposed distress sale to Hispanic-American Communications Inc. by Faith Center Inc. for \$6 million. License renewal dismissed (1980 Vol. 20:41). In 1985, Angeles Bcstg. was awarded interim operating authority for KAGL. Grant expired and station left air on Aug. 25, 1992 (Vol. 32:35).

KIHP-TV, San Bernardino (Ch. 18)—As KCHU-TV, sold by Norman H. Rogers for \$196,409 to the Sun Co. of San Bernardino (1962). Following sale of Sun Co. to Los Angeles Times Mirror, station left air.

KSCI, San Bernardino (Ch. 18)—Sold by World Plan Executive Council to Aliza Corp. (Ray L. Beindorf & Thomas Headley) for \$40,500,000 (1986).

KFMB-TV, San Diego (Ch. 8)—Sold with KFMB-AM-FM by Transcontinent to Midwest TV Inc. for \$10,000,000, sale contingent on sale of other Transcontinent properties to Taft Bcstg. For details, see sale of WGRZ-TV, Buffalo, NY (1963-64 Vol. 3:15, 16, 31; 4:8, 15). Transcontinent TV Corp. absorbed Marietta Bcstg. Inc. (licensee of KFMB-TV-AM & KERO-TV, Bakersfield, CA) following exchange of stock, which gave Marietta owners Jack D. Wrather and Edward Petry & Co. Inc. 34.81% (jointly) of Transcontinent stock (1959 Vol. 15:7, 12, 20). Wrather and Petry Co. acquired full ownership of Marietta by payment of \$2,916,750 to Helen Alvarez for her 38.89% interest in Marietta as well as her interests in other properties (1958 Vol. 14:20, 24, 27). For 1957 purchase of KERO-TV, see listing under Bakersfield, CA. Petry acquired 22.22% interest in Wrather-Alvarez Bcstg. Co., predecessor of Marietta, for \$633,330 (1959 Vol. 9:23). Wrather-Alvarez Bcstg. acquired KFMB-TV from John A. Kennedy group for \$3,150,000 (1953 Vol. 9:5, 9, 13). Kennedy group acquired KFMB-TV-AM from Jack O. Gross for \$925,000 and other considerations (1950-51 Vol. 6:46; 7:17).

KGTV, San Diego (Ch. 10)—Sold as KOGO-TV by Time-Life Broadcast to McGraw-Hill Inc. in a package deal. For details, see WRVT, Indianapolis, IN. Transferred to Time-Life Broadcast Inc. for \$6,125,000 and other considerations (1962 Vol. 2:1,

13). Previously 46.22% interest in TV and KOGO acquired by the Washington Post, when it purchased control of Newsweek magazine for \$8,000,000 (1961 Vol. 17:11). Newsweek acquired its 46.2% interest in the stations, then using KFSD-TV-AM call letters in a deal with Fox, Wells & Rogers involving \$1,502,900 (1957 Vol. 13:30, 33). Fox, Wells & Rogers retained control of stations by means of a stock pooling agreement with minority owners who controlled 19.63% (Fox, Wells stock then consisting of but 34.15%). Previously Fox, Wells & Co. acquired control of TV & radio from Tom Sharp, Charles B. Salik and TBC Television (about 40 stockholders) in \$3,200,000 transaction (1954 Vol. 10:31, 32, 34, 38, 42). TBC, headed by Leon N. Papernow, acquired its 1/3 interest from Sharp and associates for about \$350,000 as part of a deal paving way for grant (1953 Vol. 9:46).

KNSD, San Diego (Ch. 39)—For ownership reorganization, see WJBK-TV, Detroit, MI (1993 Vol. 33:8, 10, 19). For purchase as KGST-TV by Gillett Communications Inc. from Storer, see WSBK-TV, Boston, MA. Included in proposed sale to Lorimar-Telepictures which was never consummated, see WSBK-TV Boston, MA. KKR Assoc. acquired Storer Communications in leveraged buyout valued at \$1.98 billion. Sale included WAGA-TV, Atlanta, GA; WJBK-TV, Detroit, MI; WJW-TV, Cleveland, OH; WITI-TV, Milwaukee, WI; WSBK-TV, Boston, MA & WTVG, Toledo, OH. FCC approval required divestiture of WTVG because of overlap (1985 Vol. 25:12-17, 19, 29, 31, 47-49). Sold to Storer Bcstg. for \$8,369,193.67 plus cost of improvements after obtaining ABC affiliation (1973-74 Vol. 13:12, 13; 14:39). Previously sold as KAAR to Bass Brothers Enterprises for \$1,108,000 by San Diego Telecasters Inc. (Lawrence Shushan, Paul Corriere, Sample-Brown Enterprises and Town & Country Development).

KUSI-TV, San Diego (Ch. 51)—Michael D. McKinnon, 36% owner, purchased remaining shares from University TV for \$17,000,000 (1990 Vol. 30:8).

KBHK-TV, San Francisco (Ch. 44)—Sold by Field Communications to United Television for \$23,000,000 (1982 Vol. 22:45, 47). Sold by Kaiser Bcstg. Corp. to Field Communications Corp. for \$42,625,000. Sale included WFLD-TV, Chicago; WLVI-TV, Cambridge, MA; WKBD-TV, Detroit & WKBS-TV, Philadelphia, PA-Burlington, NJ (1977).

KDTV, San Francisco (Ch. 60)—For sale to Perenchio TV & earlier sale to Hallmark Cards Inc., see KWEX-TV, San Antonio, TX (1992). Station sold by Bahia de San Francisco Television Co. to Hallmark Cards Inc. for approx. \$23,000,000 (1987).

KGO-TV, San Francisco (Ch. 7)—See WABC-TV, New York, NY.

KOFY-TV, San Francisco (Ch. 20)—Sold to Pacific FM Inc. (James J. Gabbert) by Leon A. Crosby for \$9,850,000 (1978-80 Vol. 19:34; 20:10). Off-air station sold to Leon A. Crosby by U. S. Communications for assumption of \$11,058.19 in notes outstanding (Vol. 12:6). Previously, 80% purchased by U. S. Communications from D. H. Overmyer Communications Corp. For details, see WPHL-TV, Philadelphia. Sold as KBAY-TV to D. H. Overmyer Communications Co. by Sherrill C. Corwin, with Corwin retaining 20%. Overmyer paid \$40,000 for its interest & was to loan \$320,000; Corwin

Sales & Transfers—California

was to pay \$10,000 for 20% & advance \$80,000 (1965).

KPIX-TV, San Francisco (Ch. 5)—Acquired by Westinghouse in exchange-of-stock deal approved by FCC July 2, 1954, stock valued at \$6,000,000 when deal was closed Feb. 15, 1954, valued at \$7,787,280 on date of FCC approval. Sellers and considerations: Associated Broadcasters Inc., 100% owned by Wesley I. Dumm, for 81,755 shares of Westinghouse common; Philip G. Lasky, gen. mgr., 11,845 shares plus \$209,994 cash; R. C. D. Bell, 8,461 shares plus \$149,980 cash; Franklin Dumm, 2,538 shares plus \$45,010 cash; George Hughes, 1,692 shares plus \$30,006 cash (1954 Vol. 10:3, 4, 13, 15, 19, 27).

KQEC, San Francisco (Ch. 32 ETV)—Transferred as KNEW-TV to Bay Area TV Assn. by Metromedia as a gift (1970 Vol. 10:20, 37). Previously sold as KSNB-TV to Metromedia Inc. by S. H. Patterson for \$1,210,000 (1967-68 Vol. 8:13). Station lost license renewal challenge in 1991 (Vol. 31:36, 38, 40).

KRON-TV, San Francisco (Ch. 4)—Proposed trade to Gannett Co. Inc. for KOCO-TV, Oklahoma City, OK plus \$100,000,000 (1982 Vol. 22:39, 40) by Chronicle Bcstg. Co. Trade was later called off.

KICU-TV, San Jose (Ch. 36)—Ralph C. Wilson sold to William R. Hirshey, James H. Evers, William Beeman & John DuBois for \$30 million & \$4 million covenant not to compete but in assignment of license which followed, Ralph C. Wilson Industries bought back Hirshey estate's share and retained 75% of station (1990). Sold as KGSC-TV by Continental Urban TV Corp. (Vincent B. Welch, et al.) to Ralph C. Wilson Industries for \$14,000,000 (1979 Vol. 19:39).

KNTV, San Jose (Ch. 11)—Purchased from Landmark Communications by Granite Bcstg. Corp. (W. Don Comwell & Stuart J. Beck) for \$59,000,000 (1989). Sold by Gill Industries to Landmark Communications Inc. for \$25,725,000 less amount of liabilities assumed by buyer (1978 Vol. 18:3).

KSTS, San Jose (Ch. 48)—Sold by National Group TV Inc. to Telemundo Group for approximately \$9,500,000 plus a non-compete covenant (1987 Vol. 27:26, 34).

■ **KSBY, San Luis Obispo (Ch. 6)**—Sold with KSBW-TV, Salinas-Monterey to EP Communications Inc. (Elisabeth Murdoch & Elkin Pianini) for \$35,000,000 (1994). For Reliance sale & subsequent sale to Gillett Group Inc., see KSBW, Salinas-Monterey, CA. Sold with KSBW-TV, Salinas-Monterey to John Blair & Co. for \$18,643,540 (1978-79 Vol. 18:3). Previously purchased as KVEC-TV by Central California Communications Corp. (formerly Salinas Valley Bcstg. Corp.), operator of KSBW-TV-AM, Salinas-Monterey, for \$50,000 plus payment of \$77,450 advanced to TV by co-owners John C. Cohan and Jerome Kantro, also stockholders in KSBW-TV-AM (1957 Vol. 13:22, 29). At same time, Cohan acquired 100% control of KVEC(AM) by buying 50% held by Kantro for \$50,000. Cohan & Kantro owned properties one year, having purchased KVEC-TV-AM for \$450,000 from Christina M. Jacobson, 2/3 owner, and Leslie H. Hacker, 1/3 (1956 Vol. 12:20, 24).

■ **KADE, San Luis Obispo (Ch. 33)**—Raul & Consuelo Palazuelos purchased station from Community Media Corp. for \$850,000

(1994). Previous transfer from Community Media Corp. (Alene R. Whitten, et al.) to HBC Holdings Inc. (John Huddy, principal) for \$825,000 was granted, but never consummated (1993).

KTBN-TV, Santa Ana (Ch. 40)—Sold as KLXA-TV, Fontana to Trinity Bcstg. Network Inc. by Angel Lerma Maler for \$699,000 (1974).

KEYT-TV, Santa Barbara (Ch. 3)—Shamrock Bcstg. sold station to Smith Bcstg. (Robert N. Smith, principal) for \$30,000,000 (1987 Vol. 27:8). Sold to Shamrock Bcstg. by Key Television (William F. Luton & family) for \$9,200,000 (1984). Optioned for \$1,640,000 to Key TV Inc., headed by Richard C. D. Bell, ex-KPIX, San Francisco, with 16 2/3%; William P. Luton, 41 2/3%; Robert H. Dunlap, 41 2/3%. Selling group included Harry C. Butcher, Colin M. Selph, Arthur P. Marquette, G. H. Jackson, Ronald Coleman, et al. (1956-57 Vol. 12:52; 13:9, 13).

□ **KCOY-TV Santa Maria (Ch. 12)**—Stauffer Communications is being sold to Morris Communications for approximately \$275,000,000. Sale includes TV stations KTVS, Sterling, CO; WIBW-TV, Topeka, KS; KMIZ, Columbia, MO; KSTF, Scottsbluff, NE; KGWC-TV, Casper, KGWN-TV, Cheyenne, KGWL-TV, Lander-Riverton, KGWR-TV, Rock Springs, WY; radio stations WIBW-AM-FM, Topeka, KS; KGNC-AM-FM, Amarillo, TX; newspapers & all other Stauffer holdings (1994 Vol. 34:32). Sold to Stauffer Communications Inc. by Helen Pedotti, et al., for \$7 million (1980 Vol. 20:5). 50% transferred from Dale G. Moore to Helen L. Pedotti, Mill Acquistapace & Burns Rick for \$33,215 (1971).

KFTY, Santa Rosa (Ch. 50)—Sonoma Bcstg. sold to KFTY Bcstg. Inc. (Gary B. Heck, et al.) for \$500,000 (1990).

■ **KOVR, Stockton-Sacramento (Ch. 13)**—For sale to Better Communications Inc. see WLOS, Asheville, NC (1994 Vol. 34:20, 36). Anchor Media Corp. (now Continental Bcstg. Ltd.) acquired station from Edwin Pfeiffer, Narragansett First Fund, et al., for \$162,000,000 plus non-compete covenant (1988 Vol. 28:45). Note: Anchor won \$19,000,000 in suit against Narragansett for alleged fraud in sale (1991 Vol. 31:18). Sold to Monarch Capital Corp. by Seaward Acquisition for \$121,800,000 including KHTT(AM) & KSJO(FM), San Jose, CA (1986). Sold by Rockefeller Group Inc. to Seaward Acquisition Corp. conditional on subsequent sale for \$617,500,000 including KSAT-TV, San Antonio, TX; WCPX-TV, Orlando, FL; WCMH-TV, Columbus, OH; WXIN-TV, Indianapolis, IN; WATL-TV, Atlanta, GA; WTOP Washington, DC; WIOQ-FM Philadelphia, PA; KIQQ-FM Los Angeles, CA & WTKS-FM Bethesda, MD (1986 Vol. 26:6, 11, 12). For sale with other Outlet Co. properties to Rockefeller Center Inc. & subsequent sale to Wesray Capital Corp., et al., see WJAR, Providence, RI. Sold to the Outlet Co. by McClatchy Newspapers for \$65,000,000 (1979 Vol. 19:28). Sold to McClatchy Newspapers for \$7,650,000 by Metropolitan Bcstg. Co. (1963-64 Vol. 3:40, 4:31). 96% acquired from Gannett Co. by Metropolitan Bcstg. Co. for \$1,391,000 and assumption of \$1,466,879 owed Gannett (1959-60 Vol. 15:47, 48; 16:1). Gannett acquired stock from H. Leslie Hoffman group for \$1,000,000 plus obligations of \$2,000,000 (1957-58 Vol. 13:47; 14:2).

□ **KSCH-TV, Stockton-Sacramento (Ch. 58)**—Channel 58 Inc. (Wing Fat & Barbara Scurlfield) is purchasing station for \$1,000,000 (1994). Previously sold by SFN Cos. Inc. with WJBF-TV, Augusta & WTVM-TV, Columbus, GA, WAPA-TV, San Juan, PR and LP TVs to Commaq Inc. (later Pegasus Bcstg.) for \$155,000,000 (1986 Vol. 26:41). General Electric Capital Corp. assumed control of Pegasus in 1990.

KPST-TV, Vallejo (Ch. 66)—Proposed purchase by Silver King Bcstg. & Whitehead Communications Inc. from Pan Pacific Television Inc. for \$7,500,000 was dismissed (1989).

□ **KSTV-TV, Ventura (Ch. 57)**—Walter F. Ulloa & Alexandra Seros (50% owners) are purchasing controlling interest in Costa de Oro Television Inc. for \$891,240 (1994).

KMPH, Visalia (Ch. 26)—Sold by Pappas TV Inc. to Pappas Telecasting Inc. (Harry J. Pappas) for \$3,105,550 plus assumption of liabilities (1978).

Colorado

KKTV, Colorado Springs (Ch. 11)—Sold by Capitol of Colorado Corp. to Ackerley Inc. for \$15,500,000 (1982-83). Previously sold by Willard Garvey to Capitol Bcstg. Co. Inc. (W.J.T. Jackson, MS) for \$2.1 million (1969 Vol. 9:23). Sold with radios KGHF, Pueblo and later to KCTO. Subsequently, Founders Corp. (Tele-Trip Inc. subsidiary) exercised option to acquire 50% of KTVR from McCaw by assuming half of purchase price & liabilities. Founders also operated radios KPOA, Honolulu and WTAC, Flint (1955 Vol. 11:39, 47). Note: In 1959 McCaw's Gotham Corp. purchased Founders Corp. 50% of KTVR for \$160,000 and became 100% owner. McCaw also traded KONA holdings (1959 Vol. 15:13).

KRDD-TV, Colorado Springs (Ch. 13)—Harry Hoth Jr. acquired Hoth Sr.'s interests in return for assumption of \$19,000 in notes. William J. Gregory's interests were turned over to his estate. Previously, Gregory purchased 50.37% from Joseph Rohrer for \$24,000. Then, Gregory, 39.21%; Hoth Sr., 27.16%; Hoth Jr., 22.93%; Prissila Gitz, 6.13% (1962).

KXRM-TV, Colorado Springs (Ch. 21)—Station sold to group of investors (Bernard C. Ziegler, et al.) for approx. \$1,582,000 (1987). Light Communications Inc. & Lloyd Communications Group Inc. sold to KXRM Ltd. Partnership (Kim Carlson & Larry Douglas) for \$3,690,000. The sale was rescinded (1986).

KCNC-TV, Denver (Ch. 4)—Sold as KOA-TV with KOA-AM-FM to General Electric Bcstg. Co. for \$10 million in GE stock (1968 Vol. 8:24). Previously, 52.5% sold by Bob Hope, James Saphier, Martin Gang, Violet Gang Raum & Norman R. Tyre to Metropolitan Television Co. for \$6,318,600. Sale included KOA(AM) and KOAA-TV, Pueblo, CO (1964 Vol. 4:37, 46).

KDVR, Denver (Ch. 31)—For sale by Chase Communications to Renaissance Communications, see WTIC-TV, Hartford, CT (1992-93 Vol. 32:38; 33:6). BMA Corp. sold station to Chase Communications for \$12,000,000 (1989-1990 Vol. 29:13).

KMGH-TV Denver (Ch. 7)—Sold as KLZ-TV by Time-Life Broadcast to McGraw-Hill Inc. in a package deal. For details, see WRTV, Indianapolis, IN. Previously purchased with KLZ(AM) by Time Inc. from Aladdin Radio & TV Inc. (Harry E. Huffman, Hugh B. Terry, J. Elroy McCaw, Theodore R.

Gamble, Frank H. Ricketson Jr., et al.) for total of \$3,533,760 (1954 Vol. 10:11, 15, 18, 26).

■ **KTVD, Denver (Ch. 20)**—Channel 20 TV Co. (Fred Eychaner) acquired station from Twenver Broadcast Inc. (N. Richard Miller) by retiring approx. \$7,000,000 in debt. (1994).

KUSA-TV, Denver (Ch. 9)—For merger of Combined Communications with Gannett Co., see KPNX, Phoenix, AZ. For sale to Combined by Mullins Bcstg., see KARK-TV, Little Rock, AR. Purchased by partners John C. Mullins and Frank Len from group of local businessmen for \$900,000 and assumption of some \$100,000 in obligations (1955 Vol. 11:7, 13). Later in same year Len sold his 50% interest to William Zeckendorf (1955-56 Vol. 11:49; 12:13). Sale of Webb & Knapp's (Zeckendorf) 50% interest to licensee of KBTV for \$2,400,000 followed (1961 Vol. 17:33).

KWGN-TV, Denver (Ch. 2)—Sold as KCTO to WGN Inc. for \$3,500,000 by J. Elroy McCaw (1965-66 Vol. 5:36; 6:10). Previously purchased as KFEL-TV from Gene O'Fallon for approximately \$400,000 plus assumption of some \$300,000 in liabilities by J. Elroy McCaw, operator of KTVW, Tacoma, WA, and then 25% owner of KONA, Honolulu (1955 Vol. 11:25, 28, 31). Call letters were changed from KFEL-TV to KTVR and later to KCTO. Subsequently, Founders Corp. (Tele-Trip Inc. subsidiary) exercised option to acquire 50% of KTVR from McCaw by assuming half of purchase price & liabilities. Founders also operated radios KPOA, Honolulu and WTAC, Flint (1955 Vol. 11:39, 47). Note: In 1959 McCaw's Gotham Corp. purchased Founders Corp. 50% of KTVR for \$160,000 and became 100% owner. McCaw also traded KONA holdings (1959 Vol. 15:13).

KREZ-TV, Durango (Ch. 6)—Sold as KJFL-TV to KREX-TV, Grand Junction, CO for \$2,000 by Floyd & Lieselotte Jeter. Sale approved Aug. 12, 1964 by FCC. For sales with KREX-TV, Grand Junction, see listing for that station.

KREG-TV, Glenwood Springs (Ch. 3)—Western Slope Communications Ltd. sold station as KCWS to W. Russell Withers Jr. for \$325,000 (1987). Station had been off the air since 1986. Sale to Royal Publishing Co. of Palm Beach Inc. from Western Slope Communications Ltd. for \$888,196 & assumption of \$2,215,000 debt was approved but not consummated (1985).

KREX-TV, Grand Junction (Ch. 5)—W. Russell Withers Jr. bought station with KREY-TV, Montrose & KREZ-TV, Durango for \$7,325,000 (1985). Sold with KREY-TV, Montrose & KREZ-TV, Durango to E & W Bcstg. Corp. (which owned 27.868%) for \$3,858,950 by Carl O. Anderson, et al. (1984). XYZ TV Inc. transferred control from Forestville Realty Corp., John W. English & Otilie English to Rex G. Howell (51%) & Carl O. Anderson (7%) for \$10,219. Sale included KREZ-TV, Durango & KREY-TV, Montrose. Previously sold by Western Slope Bcstg. Co. with KREX-AM-FM and satellites KREY-TV, Montrose (51%) & KREZ-TV, Durango (100%) to XYZ TV Inc. for \$2,092,000 plus \$50,000 annually for 10 years to Rex Howell. Western Slope stockholders received 19% of XYZ TV stock (1966 Vol. 6:19, 39).

KREY-TV, Montrose (Ch. 10)—See KREX-TV, Grand Junction.

KOAA-TV, Pueblo (Ch. 5)—Sold to Sangre de Cristo Communications Inc. (wholly-owned by Evening Post Publishing Co.) by Sangre de Cristo Bcstg. Corp. for \$4,500,000 (1976). Transfer of control of Sangre de Cristo Bcstg. from William H. White Jr. & Mahlon T. White as a family group to Mahlon T. & Helen White as a family group for \$173,465 approved 1970. Sold to Sangre de Cristo Bcstg. for \$1,500,000 (1968 Vol. 8:24). Previously sold as KCSJ-TV-AM to owners of KOA-TV, Denver, for \$1,250,000 by Star Bcstg. (subsidiary of Bankers Life & Casualty), with KOA-TV to dispose of the radio station later (1961-62 Vol. 17:35; 1:14). Bankers Life & Casualty Co., Chicago, acquired stations from owners Douglas D. Kahle (67%) and Robert L. Clinton Jr. (33%) by assuming \$823,000 in obligations (1954 Vol. 10:35, 40). Note: Also see sale of KCNC-TV, Denver.

KSBS-TV, Steamboat Springs (Ch. 26)—Sold by Steamboat Bcstg. System Inc. to American Bcstg. Systems Inc. (Frederick I. Shaffer III) for \$350,000 of ABS stock & assumption of debt (1992).

□ **KTVS, Sterling (Ch. 3)**—See KGWN-TV, Cheyenne, WY.

Connecticut

WFTT, Bridgeport (Ch. 43)—Purchase of 23.8%, as WICC-TV, from John A. Hill and 4.8% from 3 others gave Kenneth M. Cooper 66.6% of CP for TV and WICC(AM) & WJZZ(FM); total consideration was \$370,097 (1964 Vol. 4:47; 5:1). Station subsequently left air. Previously sold with WICC to Kenneth M. Cooper and associates for \$1,700,000 by Philip G. Meryman group (1958-59 Vol. 14:51; 15:9).

□ **WHAI-TV, Bridgeport (Ch. 43)**—Sale to ValueVision International Inc. by Bridgeways Communications Corp. for \$3,800,000 pends (1994 Vol. 34:34). Note: Price may increase contingent on outcome of court challenge to FCC's must carry rules.

WFSB, Hartford (Ch. 3)—Sold as WTIC-TV to Post-Newsweek Stations by Travelers Corp. for \$33,900,000 (1973-74 Vol. 13:5; 14:5).

□ **WHCT-TV, Hartford (Ch. 18)**—Station left air April 9, 1991 (Vol. 31:16). Sale from Astroline Communications Co. L.P. (Michael W. Hoffman, Trustee in bankruptcy) to Two if by Sea Bcstg. (Mike Parker) for \$250,000 has been proposed but not yet approved (1993-94). Distress sale to Astroline Communications Co. Ltd. partnership for \$3,100,000 & non-compete covenant was granted Dec. 12, 1984 (Vol. 24:40, 51). Distress sale to Interstate Media Inc. (Joseph D. Jones) for \$5,000,000 granted (1983) but not consummated. Distress sale to Television Corp. of Hartford by Faith Center for \$4,000,000 (1980) was conditionally granted by FCC Dec. 22, 1981; grant was set aside April 16, 1982. Given to Faith Center by RKO General (1972). Sold to Hartford Phonevision Co. (wholly-owned by RKO General) for \$900,000 by Edward D. Taddei and associates (1960 Vol. 16:14, 23). Taddei group acquired station for \$250,000 from CBS after it took station off air Nov. 15, 1958 (1958 Vol. 14:45-46, 49). CBS bought station for approximately \$650,000 from

RKO General (then operating as General Teradio), latter having acquired 45% formerly held by Gannett Newspapers' Hartford Times. Former call letters WGII-TV (1955-56 Vol. 11:28, 36, 49; 12:8, 37).

WTIC, Hartford (Ch. 61)—Chase Communications sold station to Renaissance Communications Corp. along with KDVR(TV), Denver, CO; WATL(TV), Atlanta, GA & WXIN(TV), Indianapolis, IN for \$175,000,000 (1992-93 Vol. 32:38; 33:6).

WVIT, New Britain-Hartford (Ch. 30)—For sale of Viacom to National Amusements Inc., see WHEC-TV Rochester, NY. Purchased as WHNB-TV by Viacom Bcstg. Inc. from Plains TV Corp. for \$15,950,000 (1977 Vol. 17:25). Previously sold as WNBC with WKNB(AM) for \$1,044,000 by NBC to Plains TV Corp., owners of WICS, Springfield, IL. WWLP, Springfield, MA held an option for 1/3 as part of this transaction, but dropped it after FCC set this part of the sale for a hearing, stating that there would be an overlap of WWLP & WHNB-TV signals. New owners sold WKNB(AM) for \$225,000 to Sheldon I. Smerling and family (1959 Vol. 15:26, 28, 39). NBC purchased stations, operated as WKNB-TV-AM for \$606,000 cash plus assumption of about \$400,000 in obligations from group headed by adman Julian Cross (1955-56 Vol. 11:2, 9, 19, 22, 26; 12:50).

□ **WTNH-TV, New Haven-Hartford (Ch. 8)**—LIN Television Corp. is purchasing station for \$120,170,000 cash plus stock consideration (1994 Vol. 34:24). Previously sold by Capital Cities Communications Inc. to Cook Inlet Communications for \$170,000,000 (1985 Vol. 25:20, 31). For sale as WNHC-TV to Capital Cities Bcstg., see KFSN-TV, Fresno, CA. Previously purchased with WHNC(AM) by Triangle Publications Inc. for \$5,400,000 from Aldo DeDominicis, Patrick J. Goode family, et al. (1956 Vol. 12:21, 22, 25).

□ **WTWS, New London (Ch. 26)**—Sale to ValueVision International Inc. for \$2,000,000 was granted but never consummated (1993-94 Vol. 33:44, 50). Sold for \$22,670 by C & S Bcstg. Corp. to Richard R. Rangoon (1987).

WTXX, Waterbury (Ch. 20)—Sold by Renaissance Communications to Counterpoint Communications Inc. for \$3,600,649 & assumption of debts (1993). Renaissance Communications Corp. (Michael Finkelstein & Warburg, Pincus Capital Co. Ltd.) purchased station from Channel 20 Enterprises for \$17,000,000 (1989 Vol. 29:20). Channel 20 Enterprises proposed that Michael Finkelstein buy out Ltd. partners for \$23,600,000 but the sale was never consummated (1986). Sold as WATR-TV by Thomas TV Inc. to Channel 20 Enterprises Ltd. Partnership (Michael Finkelstein & associates) for \$3,188,462 & \$670,000 covenant not to compete (1981 Vol. 21:18, 20).

Delaware

WTGI-TV, Wilmington (Ch. 61)—Sale by Delaware Valley Broadcasters to National Minority TV Inc. (Paul F. Crouch, et al.) for \$4,000,000 was dismissed by FCC (1991). Previous sale to Roland E. Goode for \$2,907,000 was dismissed by the FCC, July 19, 1991.

WVUE, Wilmington (Ch. 12)—Sold as WPFH with WBG(AM) by Paul F. Harron group to Storer Broadcasting Co. for approximately \$5,626,312 plus assumption of \$1,000,000 in obligations (1956-57 Vol. 12:51; 13:9, 13). Harron purchased station, then operating as WDEL-TV, from Steinman brothers for \$3,720,500 (1955 Vol. 11:4, 13). Note: Storer took WVUE off air Sept. 13, 1958 and turned in license Dec. 18, 1958, in order to acquire WITI-TV, Milwaukee (1958 Vol. 14:34, 35, 37, 42, 44, 51). Channel 12, Wilmington, now is used by educational WHYY-TV.

District of Columbia

■ **WDCA, Washington (Ch. 20)**—For takeover by Viacom Inc. of Paramount Communications Inc. and unsuccessful bid by QVC Network see WKBD-TV, Detroit, MI (1993-94 Vol. 33:39; 34:8, 11). Paramount Pictures bought control of TVX Broadcast Group for \$110 million plus TVX debt obligations to Salomon Brothers. Sale included WNOL-TV, New Orleans, LA; WLFL-TV, Raleigh-Durham, NC; WTXF, Philadelphia, PA; KTXA, Fort Worth, TX; KTXH, Houston & KRRT, Kerrville, TX (1989 Vol. 29:38). For sale to TVX Broadcast Group, see WCIX, Miami, FL. Sold to Taft Bcstg. Co. for \$13,500,000 (1978-79 Vol. 18:18; 19:30, 33, 34, 35, 36). Previously sold by Milt Grant to Superior Tube Co. for \$4,860,000 (1968 Vol. 8:50; 9:19).

■ **WFTY, Washington (Ch. 50)**—Secured creditors Barbara A. & John B. Foster, operating as JASAS Corp., acquired station from Noland Hill along with WUNI-TV, Worcester, MA (1993). Theodore Ledbetter Jr. sold 75% as WCQR to STVGW for \$4,016,658 which sold station to Independent American Bcstg. of Washington, DC Inc. for \$7,200,000 (1984-85).

WJLA-TV, Washington (Ch. 7)—As WMAL-TV, de facto control transferred with WMAL-AM-FM from Washington Star Communications Inc. to Joe Albritton for \$25,000,000. Sale included WLVA-TV-AM (WSET-TV), Lynchburg, VA & WCIV(TV), Charleston, SC (1975 Vol. 15:30, 31, 32).

WUSA, Washington (Ch. 9)—Sold as WDM-TV when Gannett Co. bought Evening News Assn. for approx. \$717,000,000. Sale included Detroit News; WALA-TV, Mobile, AL; KOLD-TV, Tucson, AZ; KTVY, Oklahoma City, OK; KVUE-TV, Austin, TX; WWJ & WJOL(FM), Detroit, MI. WALA-TV, KOLD-TV & KTVY were then sold to Knight-Ridder Bcstg. (1985-86 Vol. 25:30-35, 51; 26:3). As WTOP-TV was exchanged by Post-Newsweek Stations for Evening News Assn.'s WWJ-TV (now WDIV), Detroit (1977-78 Vol. 17:50; 18:21). Purchased 55% by Washington Post, operator of WTOP(AM), and 45% by CBS for \$1,400,000 from R. H. Macy interests in 1950; call letters were then WOIC (1950 Vol. 6:25). CBS sold its holdings in 1954 to Washington Post for sum in excess of \$3,000,000 (1954 Vol. 10:35, 42).

WRC-TV, Washington (Ch. 4)—See WNBC, New York, NY.

WTTG, Washington (Ch. 5)—See WNYW, New York, NY.

Florida

WFTX, Cape Coral (Ch. 36)—Sold by Florida Family Bcstg. Ltd. & Family Group Ltd. to Wabash Valley Bcstg. for \$16 million (1986 Vol. 26:38).

WESH, Daytona Beach (Ch. 2)—For sale to Pulitzer Bcstg. Co. see KCCI-TV, Des Moines, IA (1993 Vol. 33:8, 14, 23, 32, 37). Cowles Bcstg. (WESH-TV & KCCI-TV, Des Moines, IA) merged with H & C Communications Inc. for \$46 per share, valued at \$182.5 million (1984 Vol. 24:26, 35). Sold to Cowles Florida Bcstg. Inc. by John H. Perry Jr. and associates for \$1,000,000 and 228,500 shares of Cowles Communications Inc. stock (1965 Vol. 5:47). Perry acquired control through stock purchase from brother Farwell W. Perry (1961).

WSCV, Fort Lauderdale (Ch. 51)—For sale to Reliance Group, see KSBW, Salinas-Monterey, CA. Sold to Blair Bcstg. by Oak Communications Inc. for \$17,750,000 (1984 Vol. 24:33). Sold as WKID to Oak Industries Inc. by William F. Johns, Alvin Koenig, et al., for \$4,150,000 (1979-80). Sold to Johns-Koenig Assoc. Inc. by Channel 51 Inc., Debtor-in-Possession for \$1,000,000 (1976).

WBBH-TV, Fort Myers (Ch. 20)—Sold by William N. Dakos to Waterman Bcstg. Corp. of Texas for \$7,736,490 (1979).

WTVI, Fort Pierce (Ch. 19)—Sold for \$175,000 to owners of KFEQ-TV (KFTV), St. Joseph, MO by Gene Dyer after station went off the air Feb. 16, 1961 (1961 Vol. 17:22).

□ **WTVX, Fort Pierce-Vero Beach (Ch. 34)**—Sale to Whitehead Media by Krypton Bcstg. for \$17.17 million has been approved by bankruptcy court (1994 Vol. 34:42). Sold by WTVW Inc. (Frank K. Spain, et al.) to Krypton Bcstg. for \$8,000,000 (1991). Sold to Frank K. Spain, et al., by Indian River TV Inc. for \$120,000 subject to adjustment (1979).

WFGX, Fort Walton Beach (Ch. 35)—In exchange for jewelry store, Television Fit For Life Inc. (Carl Scarlata Jr.) was assigned license by Bowers Network Inc. Value of jewelry business was set at \$250,000; with \$66,667 of that figure allocated to a five year covenant not to compete (1994). Sold by Family Group Ltd. to Bowers Network Inc. for \$210,000 & non-compete covenant (1992). 1990 sale to Heritage Media Corp. for \$810,000 was never approved (Vol. 30:16, 25). Lloyd Communications sold its 50% interest to Family Group Ltd. for \$225,000 (1987).

WPAN, Fort Walton Beach (Ch. 53)—John Franklin Ministries purchased station for \$10,000 from Fort Walton Beach Bcstg. Corp. (1988). Station is now off the air.

WCJB, Gainesville (Ch. 20)—Sold to Diversified Communications Inc. by Minshall Bcstg. Co. Inc. for \$1,870,000 subject to adjustment (1976).

WYHS-TV, Hollywood (Ch. 69)—Silver King Bcstg. acquired control from Thomas J. Coates, et al., for \$950,000 (1988).

WAWS-TV, Jacksonville (Ch. 30)—Malrite Communications sold to Clear Channel Communications (L. Lowry Mays, et al.) for \$8,100,000 (1989 Vol. 29:9,28).

Sales & Transfers—Florida

- WJKS, Jacksonville (Ch. 17)**—Sold to Media General by Ziff-Davis Bcstg. Co. for \$18,000,000 (1981-82 Vol. 21:48; 22:8, 30). For previous sale, see WTOV-TV, Steubenville, OH.
- WJXT, Jacksonville (Ch. 4)**—Purchased as WMBR-TV with WMBR(AM) by Washington Post Co., then 55% owner of WTOP-TV-AM, Washington, for \$2,470,000 from Edward L. Norton, Frank King and Glenn Marshall Jr. (1952-53 Vol. 8:51; 9:1, 3).
- WNFY, Jacksonville (Ch. 47)**—Sale by Krypton Bcstg. to RDS Bcstg. for \$10,000,000 has been approved by bankruptcy court (1994 Vol. 34:42). Sold by North Florida 47 Inc. to Krypton Bcstg. for \$3,300,000 (1990).
- WTLV, Jacksonville (Ch. 12)**—For Gannett Co. purchase of station from Harte-Hanks Communications, see WFMY-TV, Greensboro-High Point, NC. Harte-Hanks Newspapers Inc. acquired control of TV 12 of Jacksonville Inc. for \$11,041,217 (1974-75 Vol. 14:34; 15:7).
- WTMV, Lakeland (Ch. 32)**—Dan L. & Betty Jo Johnson, et al., gained controlling interest of Public Interest Corp. for \$633,000 (1988). Sale for \$50,000 from Lakeland Telecasters Inc. to Public Interest Corp. granted but not consummated (1987). Public Interest Corp. previously sought to buy Lakeland Telecasters Inc.'s 17% interest for \$1,000,000 & become 100% owners, but sale was never consummated (1986).
- WACX, Leesburg (Ch. 55)**—H. James Sharp sold his 50.1% of WYIE to Associated Christian TV System Inc. for \$1,450,000 plus assumption of \$100,000 debt (1983).
- WBSF, Melbourne (Ch. 43)**—Blackstar Communications Inc. (John E. Oxendine, et al.) acquired license of WMOD for \$5,000,000 plus a non-compete covenant (1988 Vol. 27:49). Southern Bcstg. Corp. sold station to Asbury Park Press Inc. for \$6,800,000 & 20% interest in assignee (1985).
- WIRB, Melbourne (Ch. 56)**—George E. Mills Jr., trustee, sold station as WAYK to WMVP Inc. (Robert J. Rich) for \$100,000 (1992).
- WBFS-TV, Miami (Ch. 33)**—Paramount Stations Group (Viacom) is buying station from Combined Communications Group (1994 Vol. 33:21; 34:43).
- WCIX, Miami (Ch. 6)**—CBS Inc. purchased station from TVX Broadcast Group as an independent for \$59,000,000 (1988 Vol. 28:33, 45). Taft Bcstg. sold its independent stations to TVX Broadcast Group for \$240,000,000 including WTXF, Philadelphia, PA; WDCA(TV), Washington, DC; KTXA(TV), Dallas-Fort Worth, TX & KTXH(TV), Houston, TX (1986-87 Vol. 27:9, 14, 15). Sold to Taft Bcstg. by Coral TV Corp. (General Cinema) for \$61,000,000 plus WGR-TV (now WGRZ-TV), Buffalo, NY (1983).
- WCTD, Miami (Ch. 35)**—Sold as WDLPTV to Christian Network Inc. (non-profit corp., Lowell Paxson, chmn.) for \$4,400,000 including a non-compete covenant (1994).
- WDZL, Miami (Ch. 39)**—Sold to Renaissance Communications Corp. for \$29,500,000 (1988). Sold to Odyssey TV Inc. by 39 Bcstg. Ltd. for \$11,962,500 (1984 Vol. 24:2).
- WHFT, Miami (Ch. 45)**—Sold to Trinity Bcstg. by Lester Sumrall Evangelistic Assn. for \$10,000,000 (1980). Sold as WFCB-TV to Lester Sumrall Evangelistic Assn. Inc. by Florida Christian Bcstg. Inc. for \$900,000 (1976 Vol. 16:26).
- WLTV, Miami (Ch. 23)**—For sale to Perenchio TV & earlier sale to Hallmark Cards Inc., see KWEX-TV San Antonio, TX. Sold as WAJA-TV to Spanish International Communications Corp. for \$1,440,000 (1971) by Coastal Bcstg. System Inc. CP for WGBS-TV sold to Coastal Bcstg. System by Storer Bcstg. for \$250,000 (1967). Acquired by Storer Broadcasting Co. through purchase of CP for WMIN-TV, Miami (Ch. 27) for \$35,409 expenses from E. D. Rivers Sr. and purchase of facilities of WFTL-TV, Fort Lauderdale (Ch. 23) for \$300,000 from Fort Lauderdale Daily News. Shift of Ch. 27 to Ch. 23 approved by FCC Dec. 16, 1954 (1954 Vol. 10:47, 57). WGBS-TV sold studio facilities, and to WPTV-TV for \$500,000 and left air April 13, 1957 (1957 Vol. 13:14, 15). Resumed operation as WAJA-TV Nov. 11, 1967.
- WPLG, Miami (Ch. 10)**—Sold as WLBW-TV to Post-Newsweek Stations for \$18,400,000 by L. B. Wilson Inc. Sale included WCKY(AM), Cincinnati (1969 Vol. 9:10).
- WTVJ, Miami (Ch. 4)**—Wometco Broadcast Acquisition Corp. (KKR) sold station as a CBS affiliate to General Electric (NBC) for \$270,000,000 (1987 Vol. 26:43; 27:3, 11, 14, 18, 22, 37, 38). Wometco Enterprises Inc. was sold to a group of investors headed by Jerome Kohlberg Jr., Henry R. Kravis, George R. Roberts & Robert I. McDonnell for more than \$1 billion, including assumption of debt (1983-84 Vol. 23:39, 52). Sale included WZZM-TV, Grand Rapids, MI; WWHT, New York-Newark (now WHSE); WLOS, Asheville, NC; WSNL-TV, Smithtown, NY (now WHSI); KVOS-TV, Bellingham, WA; more than 80% of Wometco Cable TV.
- WEVU, Naples-Fort Myers (Ch. 26)**—FCVS Communications sold to Ellis Communications with WACH(TV), Columbia, SC & WKCH-TV (now WTNZ), Knoxville, TN for \$40,000,000 (Vol. 33:35). Sold by Caloosa Television Corp. (Home News Publishing Co.) to FCVS Communications (E. Craig Coates Jr.) for \$4,650,000 (1992). Sold by Gulfshore Television Corp. to Home News Publishing Co. for \$2,770,000 plus \$780,000 consultancy contract (1978).
- WOGX, Ocala (Ch. 51)**—Wabash Valley Bcstg. purchased station as WBSF from Big Sun Television for \$7,010,000 & non-compete covenant (1986).
- WCXP-TV, Orlando (Ch. 6)**—Sold by Outlet (Seaward) to First Media Corp. for \$200 million (1986 Vol. 26:12). Included in \$617,500,000 sale by Rockefeller Group to Seaward Acquisition, see KOVR, Stockton-Sacramento, CA (1986). For sale to Wesray Capital Corp. by Rockefeller Group, see WJAR, Providence, RI. Sold as WDBO-TV with WDBO-AM-FM to The Outlet Co. for \$6,100,000 by the trustees for the estate of William S. Cherry Jr. (75%) and 3 minority stockholders (1963 Vol. 3:15, 29). Stations previously sold for \$3,000,000 to firm controlled by William Cherry; selling group was headed by Harold P. Danforth (1957 Vol. 13:14, 19).
- WFTV, Orlando (Ch. 9)**—Sold to Cox Enterprises Inc. by SFN Communications for \$185,000,000 (1985 Vol. 25:23). SFN Companies Inc. was acquired by affiliates of E. M. Warburg, Pincus & Co. Inc. and Hallmark Cards Inc. in a \$425 million leveraged buyout. Sale included WJBF, Augusta, GA; WTVM, Columbus, GA; WAPA-TV, San Juan, PR & three Montana radio stations (1984-85 Vol. 24:26, 35). Sold by Ch. 9 of Orlando to SFN Bcstg. Co. for \$125,000,000 (1984 Vol. 24:9). Joseph L. Brechner boosted holdings when station was using WLOF-TV call from 17% to 41.67% (working control) by acquiring 24.6% from John W. Kluge for \$350,000 (1959-60 Vol. 15:42; 16:1). Note: Station operated under an interim grant to applicants for permanent authorization until settlement agreement was approved by FCC (1981).
- WOFL, Orlando (Ch. 35)**—Meredith Corp., 40% owner, bought remaining 60% from Lawrence H. Rogers II, et al., for \$16,000,000 (1983). Sold as off-air WSBW-TV to Omega Communications Inc. for \$1,120,000 (1979 Vol. 19:28).
- WJHG-TV, Panama City (Ch. 7)**—Sold as WJDM for \$340,000 to owners of WALB-TV, Albany, GA by Mel Wheeler (1960 Vol. 16:21, 28). Wheeler, who originally owned 4% with his wife, acquired remaining 96% from J. D. Manly for \$60,000 (1957 Vol. 13:43, 47).
- WMBB, Panama City (Ch. 13)**—Sold by Buford Television to Spartan Radiocasting Co. for \$7,900,000 plus \$2,500,000 covenant not to compete (1990). Octagon Bcstg. Co. sold station to Buford Group Inc. for \$12,000,000 (1986). Sold as WDTB to Octagon Bcstg. Co. by Panhandle Bcstg. Co. Inc. for \$2,100,000 (1976 Vol. 16:52).
- WPGX, Panama City (Ch. 28)**—Proposed sale to Timothy S. Brumlik for \$950,000 was dismissed (1990).
- WEAR-TV, Pensacola (Ch. 3)**—Takeover of Rollins Communications by Heritage Communications Inc. for approx. \$600,000,000 included WEAR-TV; WPTZ, Plattsburgh, NY; KAUT (now KTLG), Oklahoma City, OK; WCHS-TV, Charleston, WV & cable systems (1986-87 Vol. 26:20). Purchased for \$1,400,000 by Rollins Telecasting Inc. from Charles W. Smith, Mel Wheeler and associates (1959 Vol. 15:14, 19).
- WJTC, Pensacola (Ch. 44)**—Sold to Mercury Bcstg. Co. Inc. (Van H. Archer III) by Channel 44 Ltd. for \$1,800,000 & \$450,000 non-compete covenant (1992 Vol. 32:24). Sold to Channel 44 Ltd. (Henry D. Vara Jr., principal) by Camex TV Inc. for \$1,000,000 plus non-compete covenant (1988).
- WSUN-TV, St. Petersburg (Ch. 38)**—Sold with WSUN(AM) to H. Y. Levinson by City of St. Petersburg for \$1,130,000 (1965-66 Vol. 5:42). License cancelled May 1974.
- WWSB, Sarasota (Ch. 40)**—Sold as WLXT-TV by Sarasota-Bradenton Florida TV Co. to Southern Broadcast Assoc. Joint Venture for \$40,500,000 including non-compete covenant (1985).
- WCTV, Tallahassee (Ch. 6)**—See Thom- asville, GA.
- WTWC, Tallahassee (Ch. 40)**—Soundview Television of Tallahassee Inc. purchased station for \$7,100,000 from Thomas M. Duddy, Receiver for Holt-Robinson Television (1994).
- WTXL-TV, Tallahassee (Ch. 27)**—Tallahassee Channel 27 assigned station to Media Venture Management Inc. (Brian E. & Denise L. Cobb) for assumption of liabilities (1993 Vol. 33:19). Previously sold by U.S. Communications Group (Joe Tydings, et al.) to Tallahassee Channel 27 Inc. (Elio Betty & F. Tracy Lavery) for \$5,350,000 (1991). Sold as WECA-TV by E. C. Allen to U.S. Communications Group Inc. for \$3,800,000 (1983-84).
- WFLA-TV, Tampa (Ch. 8)**—Control (50.098%) held in deal in which stock in Tribune Co. sold by trustees under will of John Stewart Bryan was turned over to Richmond Newspapers for \$17,500,000. Also affected were radios WFLA-AM-FM and Tampa Tribune and Times (1965 Vol. 5:48).
- WFTS, Tampa (Ch. 28)**—Sold to Scripps Howard Bcstg. Co. for \$30,000,000 (1985 Vol. 25:30). Sold to Capital Cities Communications Inc. by Ian Wheeler, et al., for \$28,000,000 plus \$1,450,000 non-compete covenant & \$650,000 consulting agreement (1984 Vol. 24:17).
- WTSP, Tampa-St. Petersburg (Ch. 10)**—For sale to Great American Bcstg., see WBRC-TV, Birmingham, AL. For sale to Taft Television & Radio Co. Inc. by Gulf Broadcast, see KSAZ-TV, Phoenix, AZ. Rahall Communications which owned station as WLCY-TV merged into Gulf United Corp. in stock transaction valued at more than \$30 million (1977 Vol. 17:35). Included in merger were WKAP, Allentown, PA; WWNH, Beckley, WV; WNDE & WFBQ(FM), Indianapolis.
- WTVT, Tampa (Ch. 13)**—For ownership reorganization, see WJBK-TV, Detroit, MI (1993). Gaylord Bcstg. Co. sold station to Gillett Group Inc. & Clarence V. McKee for \$365,000,000 (1987 Vol. 27:11, 29). Purchased for \$3,500,000 plus assumption of \$491,490 liabilities by WKY Radiophone Co., now Gaylord Broadcasting Co., from ex-Gov. Doyle E. Carlton-Walter Tison Interests (1956 Vol. 12:26, 29).
- WPBF, Tequesta-West Palm Beach (Ch. 25)**—Sold to Paxson Communications Corp. for \$31,850,000 including non-compete covenant (1994). Phipps-Potamkin Investments sold 49% interest in station to Victor Potamkin, et al., for \$4,600,000 (1990).
- WPEC, West Palm Beach (Ch. 12)**—Sold as WEAT-TV to PEC Communications by Gardens Bcstg. for \$3,527,716 (1973). Sold with WEAT to Gardens Bcstg. Co. (100% owned by American Industries Inc., John D. MacArthur, pres.) for \$2,100,000 by Rex Rand and Bert Lebar (1963-64 Vol. 4:9). Previously optioned with radio WEAT to Palm Beach TV Co. Inc. (Rex Rand's WINZ, Miami, 80%; Bertram Lebar, 20%, with option for 5% more from WINZ) for \$600,000 by RKO Teleradio Pictures (1957 Vol. 13:12, 20). RKO Teleradio had acquired properties from J. Robert Meachem for \$194,000 (1955 Vol. 11:27, 31).

Hawaii

KGMD-TV, Hilo (Ch. 9)—Sold by H&W Communications to Lee Enterprises Inc. for \$10,000 (1985).

KHAW-TV, Hilo (Ch. 11)—For proposed sale to SF Multistations Inc., see WALA-TV, Mobile, AL (1994 Vol. 34:35, 40). Sold to Burnham Bcstg. by McCoy Bcstg. (1979).

KHBC-TV, Hilo (Ch. 2)—For sale to Providence Journal Co. see KING-TV, Seattle, WA. King Bcstg. Co. purchased station from William N. Evans for \$300,000 (1988). Hilo Bcstg. Corp. sold station to William N. Evans for \$325,000 (1987). Sold as KOHA-TV by Oceanic Bcstg. to Hilo Bcstg. Corp. for undisclosed amount (1986).

KHVO, Hilo (Ch. 13)—For latest sale information, see KITV, Honolulu, HI. For transfer from Star Bcstg. to Shamrock Bcstg. Inc., see WTVQ-TV, Lexington, KY.

KFVE, Honolulu (Ch. 5)—Ka'ikena Lani TV Corp. entered into a joint venture with Western Systems Inc. for \$2,985,000 (1990).

KGMB, Honolulu (Ch. 9)—Sold to Lee Enterprises Inc. by Hefel Bcstg. Honolulu Inc. for \$10,500,000 (1976 Vol. 16:37). Control transferred from Standard Corp. to Hefel Bcstg. (1972). Sold with KGMB(AM) and satellites KHBC-TV, Hilo and KMAU-TV, Wailuku (now KGMV) to Pacific Bcstg. (wholly-owned by Standard Corp., KUTV, Salt Lake City) for \$2,500,000 by Honolulu Star-Bulletin (Hawaii Publishing Holding Corp.) (1964-65 Vol. 4:42; 5:19). Satellite KMAU-TV, Wailuku (now KGMV) sold to local interests in separate transaction (1964). Controlling interest in station sold to Hawaii Publishing Holding Corp. by executors of estate of Wallace Rider Farrington for \$11,130,000, including AM and satellites (1961-62 Vol. 1:13; 2:13). Farrington's Honolulu Star Bulletin had acquired full control of licensee Hawaiian Bcstg. System by purchasing 75.45% from Highland Development Corp. for \$2,250,000. Highland acquired Hawaiian Bcstg. stock when it purchased theater-real estate operator Consolidated Amusement Co. for \$8,000,000 (1958 Vol. 14:40, 46). Earlier, Consolidated had increased its stock in stations to 75.45% paying Mormon Church \$125,000 for its 6.73% after FCC directed latter to sell one of its holdings under multiple ownership rule (1962).

KHNL, Honolulu (Ch. 13)—For sale to Providence Journal Co. see KING-TV, Seattle, WA. Sold to King Bcstg. Co. by Hawaii-Nippon Communications for \$20 million (1986). Sold as KIKU-TV by Richard Eaton to Hawaii-Nippon Communications for \$2,700,000 (1979). Sold as KTRG-TV to United Broadcasting by David Watumull and associates for \$700,000 (1966 Vol. 6:3, 40).

KHON-TV, Honolulu (Ch. 2)—For proposed sale by Burnham to SF Multistations Inc., see WALA-TV, Mobile, AL (1994 Vol. 34:35, 40). Sold to Burnham Bcstg. Co. with satellite KALI-TV, Wailuku & translators for \$47,500,000 (1985 Vol. 25:6). Sold to Des Moines Register & Tribune for \$27,000,000 (1979). Sale included KHAW-TV, Hilo; KALI-TV, Wailuku; KLAB & KPPL(FM), Lakewood, CO; KYXI, Oregon City & KGON(FM), Portland, OR. Control transferred from Pacific & Southern Bcstg. Co. to McCoy Bcstg. Co. in corporate separation (1979). Merger with

WPTV, West Palm Beach (Ch. 5)—Sold to Scripps-Howard Radio Inc. (later Scripps Howard Bcstg. Co.) by John H. Phipps for \$2,000,000 (1961-62 Vol. 17:34; 1:4). Phipps purchased station as WJNO-TV for \$880,000, including approximately \$300,000 in liabilities from radio WJNO (50%); Theodore Granik (21%); William H. Cook (21%), et al. (1956 Vol. 12:40).

Georgia

WFXL, Albany (Ch. 31)—Sold to SGA Associates Inc. (R. Douglas Oliver, Perley E. Eppley, et al.) for \$1,650,000 (1994). Proposed sale to TV 57 Live Oak-Gainesville Inc. for \$1,400,000 was dismissed by FCC (1993). Timothy S. Brumlik's proposed sale of controlling interest to Manuel Cantu for \$1,100,000 was granted by FCC Feb. 10, 1993 but was later rescinded (1991 Vol. 31:31, 40). Sold as WTSG by Gordon Communications Co. to NewSouth Bcstg. Inc. (Michael H. Male, Lori Antoniak & Peggy Young Antoniak) for \$2,000,000 (1987). Brumlik acquired control from M. Hale in 1988.

WAGA-TV, Atlanta (Ch. 5)—For 1993 reorganization, see WJBK-TV, Detroit, MI. For sale to Gillett Communications Inc. (1987) & proposed sale by Storer Communications to Lorimar Productions, see WSBK-TV Boston, MA (1986).

WATL, Atlanta (Ch. 36)—Renaissance Communications purchased station from Chase Communications along with WTIC-TV, Hartford, CT; KDVR(TV), Denver, CO & WXIN(TV) Indianapolis then spun off WATL to Fox Television Stations Inc. for \$60,000,000 (1992-93 Vol. 32:38; 33:6). Sold by Atlin Communications (Outlet Communications) to Chase Communications Inc. for \$120 million (1989-1990 Vol. 29:33; 30:13). Sale included WXIN(TV), Indianapolis, IN & WTOP(AM) & WASH-FM, Washington, DC (1989-1990 Vol. 29:33). For leveraged buyout by Bruce Sundlun, et al., see WJAR, Providence, RI. Sold to Outlet Communications Inc. by ATL Acquisition Corp. & D. R. Jones for \$27,000,000 including \$1,635,000 covenant not to compete (1984-85 Vol. 24:28; 25:1). Off-air station sold to Briarcliff Communications Group by U. S. Communications for \$23,500. Control of CP as WMBO-TV sold to U. S. Communications Corp. by D. H. Overmyer Communications Co. For details, see WPHL-TV, Philadelphia. CP for off-air station (as WATL-TV) sold to D. H. Overmyer Communications Co. by Robert W. Rounsaville for \$100,000 (1964-65 Vol. 4:33; 5:20).

WGNX, Atlanta (Ch. 46)—Sold as WANX-TV to Tribune Bcstg. Co. by CBN Continental Bcstg. Network for \$32,000,000 (1983 Vol. 23:31).

WTBS, Atlanta (Ch. 17)—Sold to R. E. Turner by Jack M. Rice (1969).

WVEU, Atlanta (Ch. 69)—CBS has proposed purchase for \$22 million (1994 Vol. 34:39, 47). Sale by Broadcast Corp. of Georgia to Silver King Bcstg. for \$13,000,000 plus non-compete covenant was approved by FCC but not consummated (1989 Vol. 29:11).

WXIA-TV, Atlanta (Ch. 11)—For merger of Combined Communications with Gannett Co., see KPNX, Phoenix, AZ. Merger with Combined Communications (1973-74 Vol.

13:5; 14:2) for stock shares approved by FCC Jan. 1974. Sold as WAJ-TV to Jupiter Bcstg. Co. of Georgia for approx. \$12,892,000 in merger with Pacific & Southern Bcstg. Co. Inc. Jupiter Bcstg., surviving corp., later changed name to Pacific & Southern Bcstg. Co. Inc. (1967 Vol. 7:45, 47). Sold with WIBC-AM-FM, Indianapolis to Pacific & Southern Bcstg. Co. for \$15,000,000 by Richard Fairbanks & family (1966 Vol. 6:46). Sold as WLWA by Crosley Broadcasting Corp. for \$3,420,000 to owners of WIBC(AM), Indianapolis, in return for dropping claims for Crosley's WLWI, Indianapolis (1962 Vol. 2:25, 37, 38). Earlier purchased as WLTV by Crosley (Avco) for \$1,500,000 from local group comprising Broadcasting Inc. (1952 Vol. 8:51; 9:5, 7). Broadcasting Inc. acquired station for \$525,000 when CP for WCOT-TV was sold by Atlanta Constitution when it merged with Atlanta Journal and Journal retained Ch. 2 for WSB-TV (1951 Vol. 7:32, 34, 38, 39).

WAGT, Augusta (Ch. 26)—Sold as WATU-TV to Schurz Communications Inc. by J. Thomas Jones & Francis Hanks Robertson for \$5,000,000 (1980).

WJBF, Augusta (Ch. 6)—Spartan Broadcasting bought station from General Electric Capital Corp. for \$23,300,000 and a \$1,500,000 non-compete covenant (1992-93). For sale to Pegasus Bcstg. & subsequent transfer to General Electric Capital Corp., see KSCH-TV, Stockton-Sacramento, CA. For leveraged buyout of SFN Companies Inc., see WFTV, Orlando, FL. Western Bcstg. was sold to SFN Companies Inc. for \$116 million (1984 Vol. 24:3, 26). Sale included WTVM(TV), Columbus, GA; WAPA-TV, San Juan, PR & 3 Montana radio stations. Sold to Western Bcstg. Co. by J. B. Fuqua, et al., for \$25,000,000 including covenant not to compete (1980).

WRDW-TV, Augusta (Ch. 12)—For sale to Ziff Corp. and later sale by Ziff, see WTOV-TV, Steubenville, OH. Friendly Group sold license WPIT Inc., which also owned WPIT(AM), Pittsburgh, PA and WSOL(AM), Tampa, FL to United Printers & Publishers Inc. (Rust Craft Greeting Cards) for \$1,350,000 (1961 Vol. 17:36). Sold to the WPIT Inc. (Friendly Group) for over \$1,500,000 by Southeastern Newspapers Inc., which also sold WRDW(AM) to Roy V. Harris group (1959 Vol. 16:6, 17). Southeastern Newspapers acquired WRDW-TV-AM for about \$600,000 plus assumption of some \$400,000 in liabilities from group headed by Grover C. Maxwell & Allen M. Woodall (1955-56 Vol. 11:48; 12:7). Note: See sale of WTOV-TV, Steubenville, OH for transfers of Friendly stations to United Printers & Publishers.

WTLH, Bainbridge (Ch. 49)—Sold by NewSouth Television Corp. to General Management Consultants Inc. (Paul Lansat) for \$654,100 (1990).

WLTZ, Columbus (Ch. 38)—Piney Creek Bcstg. Corp. (Ruth Allen Ollison) is purchasing station from Lewis Bcstg. Corp. for \$4,300,000 (1994). Sold as WYEA-TV to J. C. Lewis Jr. for \$3,250,000 including non-compete covenant by American Family Corp. (1981). Previously sold by Gala Bcstg. Co., David Rothschild II, J. Kyle Spencer, S. Douglas Smith & John H. Swift to American Eagle Bcstg. Co. (American Family Corp.) for \$3,000,000 (1978).

WRBL, Columbus (Ch. 3)—Sold by Malcolm I. Glazer to Riverdale Media Corp. (Simon P. Gouridine) & ML Media Partners for

\$60,000,000 including covenant not to compete. Sale included WTWO(TV), Terre Haute, IN & KQTV(TV), St. Joseph, MO (1990 Vol. 30:8, 26). Sold by executors of James W. Woodruff Jr. estate to Avant Development Corp. (Malcolm I. Glazer) for \$7,000,000 (1978). Previously sold with WRBL-AM-FM by R. W. Page Corp. to J. W. Woodruff Jr. for \$2,244,003 (1972).

WTVM, Columbus (Ch. 9)—Sold to American Family Corp. by Pegasus Bcstg. for \$45,000,000 (1989). For sale to Pegasus Bcstg., see KSCH-TV, Stockton-Sacramento, CA. For sale of SFN Companies, see WFTV, Orlando. For sale of Western Bcstg. to SFN, see WJBF, Augusta, GA. Sold to Western Bcstg. by Fuqua Industries for \$19,500,000 including covenant not to compete (1980). Sold with WTVG(TV), Chattanooga (plus about 140 theaters, other property) by Martin Theatres to Fuqua Industries for approximately \$19,000,000 in Fuqua stock (1968).

WXTX, Columbus (Ch. 54)—Sold by Donald Kent, et al., to John D. Pezold for \$2,832,522 including covenant not to compete (1989).

WMAZ-TV, Macon (Ch. 13)—Transferred to Multimedia Inc. in 1967. Previously sold with WMAZ-AM-FM for \$2,094,750 to WMRC Inc. (Southeastern Bcstg. Corp.) by George P. Rankin Jr. and associates (1962-63 Vol. 3:2, 11).

WMGT, Macon (Ch. 41)—Sold as WCWB-TV by Bibb TV Inc. to Morris Network Inc. for \$2,800,000 (1978). Sold to Bibb TV Inc. (F. E. Busby, E. Lanier Finch, et al.) by WTVY Inc. for \$800,000 (1974).

WTLK-TV, Rome (Ch. 14)—Paxson Communications Corp. purchased station from Sudbrink Bcstg. for \$9,500,000 (1994).

WROM-TV, Rome (Ch. 9)—See WTVG, Chattanooga, TN.

WSAV-TV, Savannah (Ch. 3)—New Vision Communications Inc. (G. Woodward Stover II, et al.) purchased station from News-Press & Gazette Co. along with KOLD-TV, Tucson, AZ, WECT(TV), Wilmington, NC, WHLT(TV), Hattiesburg & WJTV, Jackson, MS; KABY-TV, Aberdeen, KPRY-TV, Pierre & KSFY-TV, Sioux Falls, SD for \$88,000,000 & \$22,000,000 non-compete covenant (1993 Vol. 33:28). Sold to News-Press & Gazette Co., St. Joseph, MO by WSAV Inc. for \$4,750,000 (1976 Vol. 16:27).

WTOC-TV, Savannah (Ch. 11)—Sold by William T. Knight, et al., to American Family Corp. for \$6,250,000 (1979).

WCTV, Thomasville-Tallahassee, FL (Ch. 6)—CP acquired for \$88,700 by John H. Phipps from E. D. Rivers Sr. (1955 Vol. 11:5, 20).

WGVP, Valdosta (Ch. 44)—Off air station WVGA sold to Hutchens Communications Inc. (Gary Hutchens, et al.) for \$53,000 (1994). Sale to Tallahassee Channel 27 Inc. (Elio Betty Jr. & Tracy Lavery) for \$700,000 was not consummated (1992 Vol. 32:37). Sold with WDHN(TV), Dothan, AL & WDJZ(AM), Bridgeport, CT by Hi Ho Television to Morris Newspaper Corp. for approx. \$6,600,000 (1986).

Jupiter Bcstg. of Georgia Inc. the surviving corp. approved Nov. 15, 1967 (1967 Vol. 7:45, 47). Jupiter Bcstg. later changed name to Pacific & Southern Bcstg. Co. FCC May 26, 1967 approved assignment of license to Pacific & Southern Bcstg. Co. Inc. in merger which included KHAW-TV, Hilo and KAIL-TV, Wailuku. Previously sold as KONA with satellites for \$3,000,000 to Communications Honolulu Ltd. by Honolulu Advertiser and John D. Keating (1964 Vol. 4:24). Transferred to new company, 50% owned by Honolulu Advertiser and 50% by J. Elroy McCaw & John D. Keating by Herbert M. Richards group with proviso that KPOA(AM) be sold (1953 Vol. 9:13). Note: Keating had acquired McCaw's 25% interest in KONA as part of \$2,000,000 deal in which he also acquired 100% of KDAY(AM), Santa Monica, CA (1959 Vol. 15:13).

KIKU, Honolulu (Ch. 20)—Honolulu Family TV Ltd. (Media Central Inc.) sold KHAI-TV to KSCI Holding Inc., a holding company comprised of Aliza Corp. & Equity Linked Investors L.P., for \$1,750,000 plus covenant not to compete (1989).

KITV, Honolulu (Ch. 4)—Tak Communications proposed sale of 60% of station, KHVO, Hilo & KMAU, Wailuku to ltd. partnership including Anthony Cassara for \$40,000,000 was dismissed by FCC (1989 Vol. 29:29). Tak Communications (Sharad Tak) bought KHVO, Hilo & KMAU, Wailuku, HI with KITV from Shamrock Bcstg. for \$50 million (1986 Vol. 26:46). For sale to Shamrock Bcstg. Inc., see WTVQ-TV, Lexington, KY. Previously sold as KHVH-TV by Western Telestations Inc. to Starr Bcstg. Group Inc. for \$4,000,000 (1972 Vol. 12:47). Sold with radio KHVI and satellite KHVO, Hilo and 5 translators to Western Telestations for \$4,000,000 by Kaiser Industries Corp. (1964 Vol. 4:41, 51). Transferred from licensee Kaiser Hawaiian Village TV Inc. (Henry J. Kaiser Co.) to Kaiser Industries Corp. for \$1,297,274. Licensee then liquidated. Purchased as KULA-TV by Henry J. Kaiser for \$685,000 from Albert Zugsmith interests, with Kaiser dropping Ch. 13, on which KHVH-TV had been operating (1958 Vol. 14:19, 24, 28). Previously, Zugsmith group acquired KULA-TV with radio KULA for \$600,000 from American Broadcasting Stations Inc. and Dolph-Petty Broadcasting Co. (1955-56 Vol. 11:46; 12:2).

KOBN, Honolulu (Ch. 26)—Mauna Kea Bcstg. sold station as KMGTV to Oceania Bcstg. Network Inc. (Christopher Racine, et al.) for \$4,300,000 including KLEI (then KVHF), Kailua-Kona (1989).

KLEI, Kailua-Kona (Ch. 6)—For sale to Oceania Bcstg. as KVHF, see KOBN, Honolulu.

KAIL-TV, Wailuku (Ch. 7)—For proposed sale to SF Multistations Inc., see WALA-TV, Mobile, AL (1994 Vol. 34:35, 40). For prior sales, see KHON-TV, Honolulu, HI.

KGMV, Wailuku (Ch. 3)—Heftel Bcstg. sold station to Lee Enterprises Inc. for \$10,000 (1985). Sold as KMAU-TV by John S. Young Assoc. Inc. to Heftel Bcstg. Inc. for \$110,000 & covenant not to compete. Turned over to John S. Young Assoc. Inc., which leased equipment for \$1500 monthly from Pacific Bcstg. Corp. (1964-65 Vol. 4:42; 5:19).

KMAU, Wailuku (Ch. 12)—For details of latest sale, see KITV, Honolulu, HI. For sale to Shamrock Bcstg. Inc., see WTVQ-TV,

Lexington, KY. Sold as KMI-TV by Maul Publishing Co. Ltd. to Western Telestations Inc. for \$70,000 (1977).

KOGG, Wailuku (Ch. 15)—For sale to Providence Journal Co. see KING-TV, Seattle, WA.

Idaho

KBCI-TV, Boise (Ch. 2)—Sold by Boise Valley Bcstrs. Inc. to Eugene TV Inc., licensee of KVAL-TV, Eugene, OR, for \$1,900,000 (1976).

KTVB, Boise (Ch. 7)—For sale to Providence Journal Co., see KING-TV, Seattle, WA. Sold to King Bcstg. Co. by Georgia M. Davidson, et al., for \$14,000,000 (1979 Vol. 19:41).

KIDK, Idaho Falls (Ch. 3)—Price Bcstg. Co. sold station to Retlaw Enterprises Inc. (Lillian B. Disney, et al.) for \$6,800,000 (1987). Sold as KID-TV to Price Bcstg. Co. by Lucille J. Ricks, et al., for \$4,000,000 (1984).

KIFI-TV, Idaho Falls (Ch. 8)—J. Robb Brady & Rose Anna Keller sold controlling interest for \$1,470,000 to Marion Brady (1988).

KLEW-TV, Lewiston (Ch. 3)—Sold with KIMA-TV, Yakima & KEPR-TV Pasco, both WA, by Cascade Bcstg. to Firmways for undisclosed amount of convertible preferred stock (1968 Vol. 8:40). For later sales, see KIMA-TV.

KIVI, Nampa (Ch. 6)—Sold to Sawtooth Communications Inc. (Evening Post Publishing Co.) by Futura Communications Corp. for \$4,500,000; \$1,250,000 for land & buildings; \$1,750,000 for covenant not to compete and consulting agreement (1981).

KTRV, Nampa (Ch. 12)—Sold to Toledo Blade Co. by Peyton Bcstg. Ltd. for \$4.9 million & assumption of \$1.7 million in lease obligations (1985 Vol. 25:9).

KPVI, Pocatello (Ch. 6)—Sold to Ambassador Media Corp. by Futura Corp. (Robert V. Hansberger, et al.) for \$2,700,000 plus \$500,000 for covenant not to compete (1983). Sold by Eastern Idaho TV Corp. to Futura Titanium Corp. for \$146,200 plus \$509,650 in subordinated notes (1977).

KTLT, Pocatello (Ch. 6)—65% interest sold in KBL Inc., licensee of KTLT and KBLI(AM) Blackfoot, ID to Alex Gold (33%) & Harry Wallerstein (32%) for \$45,200 by Granite District Radio Bcstg. Co., which retained a 35% interest (1961 Vol. 17:37). Left air Feb. 12, 1964. Resumed operation intermittently July 1967. License cancelled 1971.

KMVT, Twin Falls (Ch. 11)—Western Bcstg. Co. sold station to Root Co. for \$11,400,000 (1983-84 Vol. 23:44). Sold to KMST-TV Inc. (Dale Moore) by KLIX Corp. (Glasman) for \$883,000 (1970). Previously, 25% held jointly by Frank C. Carman and Grant Wrathall, as KLIX-TV, was acquired by A. L. Glasman family (Ogden Standard Examiner); for details see sale of KUTV, Salt Lake City.

Illinois

WEHS-TV, Aurora-Chicago (Ch. 60)—Sold as WPWR-TV by Metrowest Corp. to Silver King Bcstg. (Home Shopping Network) for \$25,000,000 including non-compete covenant (1986 Vol. 26:44).

WBLN, Bloomington (Ch. 15)—Sold for token \$1 and assumption of some \$200,000 in liabilities to Worth S. Rough by Cecil W. Roberts (1955 Vol. 11:26, 29). Note: Resumed operation Dec. 1, 1957 after financial reorganization and sale of stock which reduced Rough's holdings to 12% (1957 Vol. 13:51). CP canceled in 1964.

WYZZ-TV, Bloomington-Normal-Peoria (Ch. 43)—Bloomington Comco acquired station as WBLN from Midwest TV Assoc. for \$30,000 & assumption of \$775,000 debt (1985). Previous sale to Orion Broadcast Group by Midwest TV Assoc. for \$780,000 & assumption of \$3.46 million debt was approved but not consummated (1984 Vol. 24:33). Sold by Grace Communications Corp. to Midwest TV Associates for \$1,907,000 (1983).

WICD, Champaign (Ch. 15)—Guy Gannett Publishing Co. purchased station from Plains Television Partnership for \$3,750,000 (1994 Vol. 34:34). Note: Sale required FCC waiver since Gannett owns WKS-TV, Springfield, IL & plans to operate WICD as a satellite of WICS-TV.

WBBM-TV, Chicago (Ch. 2)—Purchased (as WBKB) by CBS for \$6,000,000 from newly merged ABC-United Paramount (1951-53 Vol. 7:21; 8:28, 46; 9:7).

WBBS-TV, Chicago (Ch. 60)—Purchased from HATCO-60 by Metrowest Corp. which operated part time on same channel for \$11,000,000 & \$2 million non-compete covenant (1985-86); separate operations subsequently combined as WPWR-TV (now WEHS-TV), Aurora, IL.

WFLD, Chicago (Ch. 32)—For sale by Metromedia to News America TV Inc., see WNYW, New York, NY. Sold by Field Communications to Metromedia for \$136,000,000 (1982 Vol. 22:23, 35, 47). Kaiser Bcstg. Corp.'s 77.5% sold to Field Communications Corp. for \$42,625,000. Sale included equivalent interest in KBHK-TV, San Francisco; WLVI-TV, Cambridge, MA; WKBD-TV, Detroit & WKBS-TV, Philadelphia, PA-Burlington, NJ (1977). Previously, Field Communications, 50% owner, bought remaining 50% from the Dubinsky group, H & E Balaban Corp., et al., for \$2,500,000 (1970). Merger of Kaiser Bcstg. & Field Communications approved by FCC May 9, 1973 (1972-73 Vol. 12:32; 13:18).

WLS-TV, Chicago (Ch. 7)—See WABC-TV, New York, NY.

WMAQ-TV, Chicago (Ch. 5)—See WNBC, New York, NY.

WSNS-TV, Chicago (Ch. 44)—Oak Industries Inc. bought 24.5% interest for \$7,350,000 (plus or minus 49% of total assets compared with total liabilities) with agreement to obtain 49% of Harriscope of Chicago Inc., 50% owner (1980 Vol. 20:11). Note: FCC decision to deny license renewal was reversed after settlement reached (1990-93 Vol. 30:16, 39; 31:30; 33:16).

WICD, Danville (Ch. 24)—Sold as W DAN-TV to Plains Television Corp. for \$75,000, plus \$1500 monthly lease for 5 years, by Gannett Publishing Co. (1960 Vol. 16:26, 31). Left air Aug. 14, 1967.

WAND, Decatur (Ch. 17)—For McCaw takeover of LIN Bcstg., see KXAN-TV, Austin, TX (1989). Sold as WTVP to LIN Bcstg. for \$2,000,000 by Metromedia (1965 Vol. 5:41, 42, 52). Previously sold to Metropolitan Bcstg. Co. for \$494,400 by George A. Bolas and associates (1960 Vol. 16:3, 15, 40). Bolas group acquired WTVP from W. L. Shellabarger and associates for \$200,000 plus \$100,000 lease on real estate with option to buy after 5 years for \$225,000. As result of this transaction, Shellabarger retained approximately 5% stock interest.

WSIL-TV, Harrisburg (Ch. 3)—Sold with KPOB-TV, Poplar Bluff, MO to Mel Wheeler Inc. for \$6,600,000 (1983). Macaulay G. Nicholes, John W. Kirby, et al., bought station with KPOB-TV, Poplar Bluff, MO, from O. L. Turner for \$2,163,611 & approximately 70% of WEBQ-AM-FM, Harrisburg (1981 Vol. 21:14). O. L. Turner, Mildred B. Turner, Belle T. Choate & Lynn Turner bought 75% of stock, increasing holdings to 100%, for \$317,594.46 (1977). Previously, 25% interest sold by C. O. Farrar to O. L. Turner for \$260,000 (1973). Sale included same interest in KPOB-TV (Ch. 15), Poplar Bluff, MO.

WGBO-TV, Joliet (Ch. 66)—Univision Television Group Inc. (Perenchio Television Inc.) purchased station from Combined Bcstg. Inc. for \$35,000,000 (1994 Vol. 33:21; 34:20). Sold as WFBN to Grant Bcstg. by Focus Bcstg. for \$2,000,000 cash & \$7,000,000 loan agreement (1985).

WTCT, Marion (Ch. 27)—Dennis F. Doelitzsch sold station as WDDD-TV to Tri-State Christian TV for \$1,200,000 (1983-84).

WQAD-TV, Moline (Ch. 8)—New York Times acquired station for approx. \$25,300,000 & non-compete covenant (1985 Vol. 25:5, 6, 12). Sold by Moline TV Corp. to Quad-Cities Communications Corp. (Des Moines Register and Tribune Co.) for \$10,000,000 (1977).

WCEE, Mount Vernon (Ch. 13)—Sold to Robert W. Sudbrink by Pyramid Bcstg. for \$3,600,000 (1985).

WEEK-TV, Peoria (Ch. 25)—Sold to Granite Bcstg. Corp. (W. D. Comwell & Stuart J. Beck) by Price Communications for \$30,000,000 (1988 Vol. 28:22; 26). Price Communications purchased station with KRCC(TV), Jefferson City, MO for \$28,000,000 from LDX Group (1984 Vol. 24:36). Sold with satellite WEEQ-TV, La Salle, IL (which left air Aug. 1, 1972) for \$2,938,650 by West Central Bcstg. Co. to Mid-America TV Co., a wholly owned subsidiary of Kansas City Southern Industries (1966 Vol. 6:29).

WHOI, Peoria (Ch. 19)—Paul A. Brissette acquired control from Adams Communications for \$200 million plus assumption of debt. Included were WWLP(TV), Springfield, MA; WLIX-TV, Lansing, MI; KOSA-TV, Odesa & KAUZ-TV, Wichita Falls, TX; WTRF-TV, Wheeling, WV; WMTV, Madison & WSAW-TV, Wausau, WI (1992). For sale to Wesray Communications & subsequent purchase by Adams Communications, see WSAW-TV, Wausau, WI. Sold as WIRL-TV to Forward

Communications for \$2,750,000 (1971 Vol. 10:13). Previously sold as WTVH to radio WIRL, Peoria (Mid-America Media Inc.) by Metropolitan Bcstg. Corp. for \$2,000,000 (1965 Vol. 5:14). Metropolitan Bcstg. Corp. purchased station from Peoria Journal Star Inc. for \$600,000 (1959-60 Vol. 15:43; 16:1). Peoria Journal Star Inc. purchased TV with radio WTVH (later sold) from Hugh R. Norman (52%) and L. W. Hicks (36%) for \$55,000 cash plus assumption of obligations totaling \$155,000 (1954 Vol. 10:13, 14, 18).

WBBD-TV, Peoria (Ch. 31)—Sold with WBBD(AM) to Midwest TV Inc. (WCIA, Champaign, IL) for \$1,750,000 by John E. Fetzer and Charles C. Caley, with Caley getting additional \$225,000 over 8-year period (1960 Vol. 16:13, 25).

WIFR, Freeport-Rockford (Ch. 23)—Sold with WHSV-TV, Harrisonburg, VA and WBNB-TV, Charlotte Amalie, VI by Worrell Television to Benedek Bcstg. for \$40,000,000 (1986 Vol. 26:39). Sold as WCCE-TV by General Media Corp. to Rockford Bcstg. Inc. (Worrell Television) for \$3,870,000 plus \$30,000 for microwave transmission subsidiary (1976 Vol. 16:39).

WQRF-TV, Rockford (Ch. 39)—Family Group Ltd. IV sold station to Petracom Inc. (Henry A. Ash) for \$2,000,000 (1989). Sold by Orion Broadcast Group to Communications Investment Corp. (Jan N. Wheeler, Henry Ash, John Grant, et al.) for approx. \$1,650,000 and assumption of \$2 million debt (1986 Vol. 26:22). Sold to Orion Broadcast Group Inc. by Lloyd Hearing Aid Corp. for \$4,000,000 (1983).

WREX-TV, Rockford (Ch. 13)—WREX Assoc. (ML Media Partners, Ltd. Partnership) purchased station from Gilmore Bcstg. Corp. for \$18,000,000 plus \$2,250,000 non-compete covenant (1987 Vol. 27:26). Sale by Gilmore Bcstg. Corp. to Heritage Bcstg. for \$21,000,000 & non-compete covenant was never consummated (1985 Vol. 25:24). Sold by Gannett Co. to Gilmore Bcstg. for \$6,850,000 (1968 Vol. 8:50). Sold to WREX-TV Inc. (Gannett Co. subsidiary) for \$3,420,000 by Greater Rockford Television Inc. (1963).

WHBF-TV, Rock Island (Ch. 4)—Rock Island Bcstg. sold station to Citadel Communications for \$20,000,000 & \$1 million non-compete covenant (1986 Vol. 27:12).

WRSP-TV Springfield (Ch. 55)—Sold as WBHW by Will F. Wingerter, et al., to Cy N. Bahakel for \$733,918 (1982).

WICS, Springfield (Ch. 20)—Sold to Guy Gannett Bcstg. Services for \$18,000,000 (1984-85). Sold by Plains TV Corp. to North American Bcstg. Co. (Steven J. Kumble & Larry H. Israel, principals) for \$10,700,000 (1979 Vol. 19:16).

WCCU, Urbana (Ch. 27)—Urbana Channel 27 Inc. sold station to Cy N. Bahakel for \$1,169,100 plus assumption of liabilities (1988).

WBBS-TV, West Chicago (Ch. 60)—See Chicago.

Indiana

WINM, Angola (Ch. 63)—Station sold by Tri-State Bcstg. Corp. to Tri-State Christian TV Inc., a non-profit corp. directed by Garth

& Christina Coonce, for \$400,000 (1991). Sold as WBKZ by James A. Chase to non-profit corp. Manna for Modern Man Ministries Inc. for \$300,000 (1985). Left air Jan. 1985. Returned to air June 11, 1988.

WTTV, Bloomington-Indianapolis (Ch. 4)—Capitol Bcstg. sold with satellite WTTK, Kokomo to Atlantic Bcstg. Co. (now Better Communications Inc.) for \$33,000,000 (1991 Vol. 31:18). Capitol Bcstg. Co. Inc. purchased station for \$67,000,000 after Tel-Am Holdings Inc. filed for bankruptcy (1988). Station sale to E. M. Warburg, Pincus & Co. for approx. \$65,000,000 from Tel-Am Debtor-in-Possession was never consummated (1987 Vol. 27:42). Tel-Am Associates Ltd. Partnership bought station from Teleco Indiana Inc. for \$73,000,000 (1983-84). Sold to Teleco Indiana Inc. by Sarkes Tarzian Inc. for \$26,000,000 plus expenses to achieve circular polarization, not to exceed \$550,000 (1977 Vol. 17:29).

WSJV, Elkhart-South Bend (Ch. 28)—Sold to Quincy Newspapers Inc. by Truth Publishing Co. (John F. Dille Jr., et al.) for \$3,200,000 (1974).

WEHT, Evansville (Ch. 25)—Sold with KGUN(TV), Tucson, AZ to Gilmore Bcstg. Corp. of Arizona (55%) & Gilmore Bcstg. Corp. of Indiana (45%) for \$4,200,000 by Henry S. Hilberg and associates (1964 Vol. 4:16, 29). Hilberg group purchased WEHT with Evansville radio WEOA for \$820,000 from Malco Theatres Inc. (1956 Vol. 12:35, 37, 43).

WEVV, Evansville (Ch. 44)—Ralph C. Wilson Jr. bought station from Ohio Valley TV Inc. for \$3,100,000 & assumption of \$1,260,000 debt (1985).

WFIE-TV, Evansville (Ch. 14)—For sale to Cosmos Bcstg. Co. by Orion Bcstg., see WAVE(TV), Louisville, KY. Sold for approximately \$580,000 by Jesse D. Fine theatre family to George W. Norton's WAVE Inc., operator of WAVE-TV, Louisville, KY (1956 Vol. 12:25, 29).

WTVW, Evansville (Ch. 7)—Sale to Broad Street TV Corp. (Richard L. Geismar, pres.) from Charles Woods for \$74,100,000 was never consummated. Transfer included KLBK-TV, Lubbock, TX (1988). Woods Communications later assigned stations to BANAM Bcstg. Inc. (BankAmerica Corp.) for debt cancellation (1993). Sold to Charles Woods, et al. (WTVW, Dothan, AL) by Fuqua Communications for \$21,500,000 (1980). Transferred from Polaris Corp. in \$3,840,000 stock-exchange merger to Natco Corp. (J. B. Fuqua, principal stockholder). Also included in transfer were KXOA-AM-FM, Sacramento and 80.8% of KTHI-TV, Fargo, ND (1965-66 Vol. 5:51; 6:39, 40). Previously, 90.4% of WTVW was sold for \$514,800 by Fernis E. Traylor, Rex Schepp & Miklos Sperling to Producers Inc. Producers was owned 50% by Traylor family, 50% by Polaris Corp. (1962 Vol. 2:35).

WANE-TV, Fort Wayne (Ch. 15)—For McCaw takeover of LIN Bcstg., see KXAN-TV, Austin, TX. A. H. Belo Corp. acquired station in purchase of Conithian Bcstg. and spun it off with WISH-TV, Indianapolis to LIN Bcstg. for \$104,900,000 (1983 Vol. 23:36). Sold as WINT by R. Morris Pierce group for \$484,670 plus \$200,000 in obligations to Universal Bcstg. Co., operator of WANE (AM), Fort Wayne and WISH-TV, Indianapolis (1956 Vol. 12:20, 24). For subsequent

sale to Whitney interests, see WISH-TV, Indianapolis.

WFFT-TV, Fort Wayne (Ch. 55)—Sold to Great Trails Bcstg. Corp. by Ontario Corp. for \$3,300,000 plus assumption of debt (1982 Vol. 22:13).

WKJG-TV, Fort Wayne (Ch. 33)—Sold by Wabash Valley Bcstg. Corp. to Joseph R. Cloutier for \$425,000 plus Cloutier's 23% of Wabash (1983). Sold to Wabash Valley Bcstg. by Federated Media for \$4,000,000 (1973-74 Vol. 13:35; 14:32). Sold to TV Communications Corp. by Truth Publishing Co., Walter R. Beardsley & John F. Dille Jr. for \$4,500,000 (1970 Vol. 10:27); spun off to Federated Media (1971). Previously sold with WKJG(AM) for \$1,925,000 to Truth Publishing Co. (60%), Walter R. Beardsley (25%), Geoffrey Wade (15%). Truth Publishing Co. was 49.5% owned by Beardsley, 35.5% by John F. Dille Jr., 14.42% by Carl D. Greenleaf, publishers Elkhart (IN) Truth. Major selling principals: Clarence L. Schust, H. Leslie Popp, Edward G. & Walter L. Thoms (1957 Vol. 15:5, 11).

WPTA, Fort Wayne (Ch. 21)—Granite Bcstg. purchased station from Pulitzer Publishing for \$22,150,000 including covenant not to compete (1989 Vol. 29:34). Gannett Co. sold station to Pulitzer Publishing Co. for undisclosed amount (1983 Vol. 23:2). Sold by Sarkes Tarzian Inc. to Combined Communications Corp. for \$3,625,000 (1972-73 Vol. 12:41; 13:7). For merger of Combined Communications with Gannett Co., see KPNX, Phoenix-Mesa, AZ.

WHMB-TV, Indianapolis (Ch. 40)—Sold as WURD by White River Radio Corp. to LeSea Bcstg. Corp. for \$7,070 and assumption of obligations of \$347,547 (1972).

WISH-TV, Indianapolis (Ch. 8)—For McCaw Cellular takeover of LIN Bcstg., see KXAN-TV, Austin, TX. LIN Bcstg. Corp. bought WISH-TV & WANE-TV, Fort Wayne from A. H. Belo Corp. for \$104,900,000 following Belo's purchase of Conithian Bcstg. Purchased from WINT, Fort Wayne-Waterloo (Ch. 15) with WISH(AM), Indianapolis and WANE(AM), Fort Wayne for \$10,000,000 by J. H. Whitney & Co.'s Indiana Bcstg. Co. from Universal Broadcasting Co., headed by C. Bruce McConnell (1956 Vol. 12:30, 34, 41). Note: For transfer to Whitney Communications Corp., see sale of KOTV, Tulsa, OK.

WRTV, Indianapolis (Ch. 6)—Sold as WFMB-TV by Time-Life Broadcast to McGraw-Hill Inc. (McGraw-Hill Broadcasting Co. Inc.) in a package for \$69,300,000 (subject to adjustment). Transfer included WOOD-TV, Grand Rapids, MI; KLZ-TV (now KMGH-TV), Denver, CO; KOGO-TV (now KGTV), San Diego, CA & KERO-TV Bakersfield, CA (1972 Vol. 12:10, 11). Previously sold with WFBM(AM) by Consolidated Television & Radio Broadcasters Inc. (Bftr group) to Time Inc. in \$15,750,000, package deal that also included WOOD-TV-AM, Grand Rapids; WTCN-TV (now KARE) & WTCN(AM), Minneapolis, after sale of properties to Crowell-Collier fell through (1956 Vol. 12:47, 50, 52; 13:11, 16). Note: Agreement between Time-Life and McGraw-Hill was revised: Time-Life retained WOOD-TV and purchase price was adjusted to \$57.2 million in cash & notes.

WTHR, Indianapolis (Ch. 13)—Sold as WLWI to Videoinc. Inc. (Dispatch Printing Co., Columbus, OH) by Avco Bcstg.

Corp. for \$17,650,000 (1975 Vol. 15:13, 21).

WXIN, Indianapolis (Ch. 59)—For sale by Chase Communications to Renaissance Communications, see WTTIC-TV Hartford, CT (1992-93). Outlet Communications sold station along with WATL(TV), Atlanta & WTOF(AM) & WASH-FM, Washington, DC to Chase Communications for \$120,000,000 (1989-90 Vol. 29:33; 30:13, 19). Sale by Outlet Communications to Emmis Bcstg. Corp. for \$17,500,000 was dismissed by FCC (1988). Purchased as WPDS-TV by Outlet Communications Inc. from USA Communications Inc. for \$22,000,000 (1984-85 Vol. 24:42, 43; 25:1, 5). For subsequent sale, see WJAR, Providence, RI.

WTTK, Kokomo (Ch. 29)—For sale to Atlantic Bcstg. Co., see WTTV, Bloomington-Indianapolis, IN (1991).

WLFI-TV, Lafayette (Ch. 18)—Sold by RJN Bcstg. Inc. (Richard F. & Harold D. Shively) to The Toledo Blade Co. for \$3,153,750 (1979). Previously sold as WFAM-TV by Sarkes Tarzian Inc. to RJN Bcstg. Inc. (Richard F. Shively, 100%) for \$250,000. Sold (as Ch. 59) with CP for Ch. 18 to Sarkes Tarzian Inc. for \$65,000 by Henry Rosenthal and associates at time that station went dark May 15, 1959 for 60 days (1959 Vol. 15:19, 25). O.E. Richardson sold station & WASK(AM) for \$330,000 to Henry Rosenthal, 25%; Albin H. Huth, 25%; D & B Equipment Corp. (Jack M. Drysdale, pres.), 50% (1957 Vol. 13:2, 4, 8).

WSFD-TV, Marion (Ch. 31)—Sold as WTAF-TV to Anthony R. Martin-Trigona for \$157,000 (1969) but sale was not consummated. Previously, 70% sold to Northern Indiana Bcstg. Inc. (WIMS, Michigan City, IN) for \$40,000 by Eugene C. Thompson, who retained 29.8% (1963 Vol. 4:1). License cancelled 1970.

□ **WMCC, Marion-Indianapolis (Ch. 23)**—Sale by Marion TV Inc. to IMS Bcstg. LLC (Hulman & Co. & Indianapolis Motor Speedway Corp.) for \$10,000,000 pends (1994).

WIPB, Muncie (Ch. 49 ETV)—Commercial station WLBC-TV sold by Tri-City Radio Corp. to Ball State University for \$125,000 (1971).

WHME-TV, South Bend (Ch. 46)—Sold as WMSH-TV by Gordon MacKenzie to Lester Sumrall Evangelistic Assn. Inc. for \$496,000 (1977).

WBAK-TV, Terre Haute (Ch. 38)—Sold as WIL-TV by Alpha Bcstg. Corp. to KCEL Bcstg. Inc. (Cy N. Bahakel) for \$613,000 plus covenant not to compete of \$1,000 monthly for 36 months (1976).

WTWO, Terre Haute (Ch. 2)—Malcolm I. Glazer sold station with WRBL, Columbus, GA & KQTV, St. Joseph, MO to Riverdale Media (Simon P. Gouridine) & ML Media Partners for \$60 million including covenant not to compete (1990 Vol. 30:8). Sold to Fabr Development Corp. (Malcolm Glazer) by Ilfiana Telecasting Corp. for \$4,650,000 (1975 Vol. 15:9). Previously sold to Booth Newspapers by Ilfiana (J. R. Livesay, John T. Gelder, et al.) for \$5,000,000 (1970).

Iowa

■ **WOI-TV, Ames-Des Moines (Ch. 5)**—Iowa State University sold to Capitol Communications Co. Inc. (Philip J. Lombardo & Lynch Corp.) for \$12,700,000 after Iowa State Supreme Court ruled that Board of Regents had authority to sell station (1991-94 Vol. 31:51; 32:22, 40, 47; 33:48; 34:2).

■ **KCRG-TV, Cedar Rapids (Ch. 9)**—100% acquired, along with KCRG(AM), by Cedar Rapids Gazette, already 30% owner, by purchasing holdings of 11 other stockholders for \$101,500. Former call letters KCR-TV-AM (1954 Vol. 10:29, 33).

■ **KGAN, Cedar Rapids (Ch. 2)**—Sold as WMT-TV to Guy Gannett Bcstg. by Orion Bcstg. Inc. for \$13,000,000 including covenant not to compete (1981 Vol. 21:11). Previously sold by American Bcstg. Stations Inc. (including WMT-FM) to WAVE Inc. (Orion Bcstg., Louisville, KY) for approximately \$7,500,000 (1968 Vol. 8:7, 25).

■ **KLJB-TV, Davenport (Ch. 18)**—Sold by Davenport Communications to Quad Cities TV Acquisition Corp. (Milton Grant, et al.) for \$3,706,000 (1991). Sale to A & H Footwear by Davenport Communications for approx. \$3 million was dismissed by the FCC (1991).

■ **KWQC-TV, Davenport (Ch. 6)**—Sold by Palmer Communications Inc. to Broad Street TV Corp. (Richard Geismar, et al.) for \$45,820,000 (1989 Vol. 29:22).

■ **KCCI-TV, Des Moines (Ch. 8)**—Sold along with station WESH(TV), Daytona Beach-Orlando, FL to Pulitzer Bcstg. Co. for \$165,000,000 (1993 Vol. 33:8, 14, 23, 32, 37). Cowles Bcstg. which also owned WESH(TV), Daytona Beach-Orlando, FL merged into H & C Communications Inc. for \$46 per share valued at \$182.5 million (1984 Vol. 24:26, 35).

■ **KDSM-TV, Des Moines (Ch. 17)**—Duchossois Communications sold to Atlantic Bcstg. (now Better Communications Inc.) for \$11,600,000 (1990-91 Vol. 30:49). Sold as KCBR to Duchossois Enterprises by William J. Trout, Raymond J. Gazzo & Carl G. Goldsberry for \$7,550,000 & \$750,000 consulting agreement & covenant not to compete (1985 Vol. 25:8).

■ **WHO-TV, Des Moines (Ch. 13)**—Sale by Palmer Bcstg. L.P. to Hughes Bcstg. Partners dismissed. Included KFOR-TV, Oklahoma City, OK (1991-92 Vol. 31:45).

■ **KDUB-TV, Dubuque (Ch. 40)**—Sale by Dubuque TV Ltd. Partnership to Sage Bcstg. Corp. of Dubuque for \$4,000,000 was authorized but never consummated (1987 Vol. 27:50). Sold to Thomas G. Bond of Dubuque TV Ltd. Partnership (1985). Sold by Lloyd Hearing Aid Corp. to The Commercial Dispatch Publishing Co., Columbus, MS, for \$1,500,000 (1979). Sold by Dubuque Communications Corp. to Lloyd Hearing Aid Corp. for \$35,000 (1976).

■ **KIMT, Mason City (Ch. 3)**—Sold with WBTW(TV), Florence, SC to Spartan Radiocasting Co. by Daily Telegraph Printing Co. for \$36,750,000 (1984 Vol. 24:15). Sold to the Shott family (Daily Telegraph Printing Co., Bluefield, WV) by Lee Enterprises for \$9,500,000 (1980 Vol. 20:1).

■ **KTVO, Ottumwa, IA (Ch. 3)**—See Kirksville, MO.

■ **KTIV, Sioux City (Ch. 4)**—Quincy Newspapers purchased station from American Family Corp. for \$15,750,000 plus \$5,000,000 consulting agreement & covenant not to compete (1989 Vol. 29:35). Sold with KWWL(TV), Waterloo for stock in American Family Corp. (1979-80 Vol. 19:41). Sold to Black Hawk Bcstg. Co. for \$3,300,000 by Perkins Brothers Co. (1973). Previously, 50% acquired by Perkins Brothers Co. for \$2,200,000 from Dietrich Dirks and associates, giving Perkins 100% control (1965 Vol. 5:24).

■ **KCAU-TV, Sioux City (Ch. 9)**—Sold to Citadel Communications Co. Ltd. by Forward Communications for approx. \$15,000,000 (1985 Vol. 25:30, 38). For sale of Forward Communications, see WSAW-TV, Wausau, WI. Sold as KVTV for \$3,500,000 to Forward of Iowa by People's Bcstg. Corp. (1965 Vol. 5:30). Sold with WNAX(AM), Yankton, SD for \$3,000,000 to People's Bcstg. Corp. (Nationwide Mutual Insurance Co. subsidiary) by Cowles Bcstg. Co. (1957 Vol. 13:41, 44, 48).

■ **KMEG, Sioux City (Ch. 14)**—Gillett Communications sold station to Maine Radio & Television Co. for \$3 million & \$626,500 covenant not to compete (1986). For sale to Gillett Communications Co., see WWMT, Kalamazoo, MI. Sold for \$930,065 to Fetzer Bcstg. Co. by Medallion Bcstrs. Inc. (1969 Vol. 9:33).

■ **KWWL, Waterloo-Cedar Rapids (Ch. 7)**—Sold with KTIV, Sioux City, IA for stock in American Family Corp. (1979-80 Vol. 19:41). Control transferred by Black Hawk Bcstg. Co. from Robert Buckmaster, individually and as executor holding 50% interest to Trustees Thomas L. Trunnell, Robert A. Young & Robert Buckmaster (31.2%) and to Thomas L. Trunnell (2.8%) & Robert A. Young (4.9%) for \$850,469. Buckmaster retained 12.6%. Transfer included KWWL-AM-FM, KLWW(AM), Cedar Rapids & KAUS-TV-AM-FM, Austin, MN. Previously, 13.74% of licensee Black Hawk Bcstg. Co. purchased by Ralph J. McElroy, for \$34,000, to bring his holdings back to 50%, from which they had fallen due to a stock issue. The other 50% was divided among more than 30 stockholders (1961).

Kansas

■ **KLBY, Colby (Ch. 4)**—Sheraton Colby Convention Inc. sold station to Chronicle Publishing Co. for \$1,382,200 including covenant not to compete (1986-87). Sold to Smoky Hills Public TV Corp. by Channel 4 Bcstg. Ltd. for \$1,300,000 (1986) but sale was not consummated.

■ **KBSD-TV, Ensign (Ch. 6)**—For sale to Spartan Radiocasting Co., see KWCH-TV Wichita-Hutchinson, KS (1994 Vol. 34:27). NUCO TV Inc. sold as KTVG to Smith Bcstg. Group Inc. (Robert Smith, principal) for \$1,939,000 (1988).

■ **KSNG, Garden City (Ch. 11)**—See KSNW Wichita, KS & KSNC, Great Bend, KS.

■ **KUPK-TV, Garden City (Ch. 13)**—See KAKE-TV, Wichita, KS.

■ **KBSL-TV, Goodland (Ch. 10)**—For sale to Spartan Radiocasting Co. see KWCH-TV Wichita-Hutchinson, KS (1994 Vol. 34:27). For previous sale as KLOE-TV to Smith Bcstg. Group Inc., also see KWCH-TV, Wichita-Hutchinson, KS. Sold as KWHT-TV to KAYS Inc. by Standard Electronics (div. of Reeves Instrument) for \$152,500 (1962). Previously sold as KBLR-TV for \$200,000 (liabilities) to Standard Electronics, following bankruptcy proceedings; KBLR(AM) was sold then to KAYS-TV, Hays, KS for \$50,000 (1960 Vol. 16:39, 45). TV station had been sold for \$5,000 plus assumption of \$400,000 in liabilities, and radio station for \$145,000 plus assumption of \$25,000 in liabilities by James Blair to Leslie E. Whittemore and associates (1959 Vol. 15:16, 27).

■ **KSNC, Great Bend (Ch. 2)**—For latest sale, see KSNW, Wichita, KS. Sold as KCKT by Central Kansas TV Corp., with satellites, KGLD (KSNG), Garden City, KS (Ch. 11) and KOMC (KSNK), McCook, NE (Ch. 8) to owners of KARD-TV (KSNW), Wichita, KS for \$1,637,500 (1962 Vol. 2:25).

■ **KBSH-TV, Hays (Ch. 7)**—For sale to Spartan Radiocasting Co. see KWCH-TV Wichita-Hutchinson, KS (1994 Vol. 34:27). For previous sale as KAYS-TV to Smith Bcstg. Group Inc., also see KWCH-TV, Wichita-Hutchinson, KS. 50% of station and KAYS(AM) plus 30% of KLOE, Goodland, transferred from Ross Beach Sr. to Mattie Beach and Ross Beach Jr. Robert Schmidt held balance of KAYS-TV-AM (1962).

■ **KOAM-TV, Pittsburg, KS-Joplin, MO (Ch. 7)**—Scarecrow Inc. sold to Saga Communications Inc. (Edward K. Christian, et al.) for \$8,550,000 (1994 Vol. 34:24, 42). Previously Scarecrow Inc. (Chemical Bank) acquired station from KOAM Licensed Partnership per credit agreement (1992-93). Sold by Draper Communications Inc. to David Croll, William P. Collatus, Richard H. Churchill & Stephen F. Gormley for \$15,318,189 (1987). Sold to Mid-Atlantic Communications Inc. (Thomas A. Draper, et al.) by Mid-Continent Telecasting Inc. for \$12,000,000 (1984 Vol. 24:34).

■ **KSNT, Topeka (Ch. 27)**—S.J.L. Inc., headed by George Lilly, bought station from Kansas State Network for \$12,000,000 (1988 Vol. 28:20). Sold as KTSB to Kansas State Network (KUTV, Salt Lake City, UT) by Ralph C. Wilson Industries for \$10,000,000, including covenant not to compete (1981-82 Vol. 21:40).

■ **KTKA-TV, Topeka (Ch. 49)**—Larry D. Hudson gained control of station as KLDH (1985) and sold to Northeast Kansas Broadcast Service Inc. for \$6,500,000 (1986 Vol. 25:15).

□ **WIBW-TV, Topeka (Ch. 13)**—For details on sale of Stauffer Communications to Morris Communications, see KCOY-TV, Santa Maria, CA (1994 Vol. 34:32). Included in \$7,000,000 sale of Capper Publications, along with WIBW(AM), Topeka and KCKN(AM), Kansas City, to Stauffer Publications; Stauffer transferring KCKN to Cy Blumenthal for \$110,000 (1956 Vol. 12:38, 49, 51).

■ **KAAS-TV, Salina (Ch. 18)**—Sold by Ch. 24 Ltd., Debtor-in-Possession to Clear Channel TV Inc., see KSAS-TV Wichita, KS (1990).

■ **KAKE-TV, Wichita (Ch. 10)**—Sold by KAKE-TV & Radio Inc. to Chronicle Bcstg. Co. for an amount in excess of \$26,500,000 (1979 Vol. 19:14). Sale included KUPK-TV Garden City, KS.

■ **KSAS-TV, Wichita (Ch. 24)**—Sold by Ch. 24 Ltd., Debtor-in-Possession to Clear Channel TV Inc. (Lowry Mays, et al.) for \$6,675,000 plus \$1,200,000 non-compete covenant. Sale included KAAS-TV Salina, KS (1990 Vol. 30:25).

■ **KSNW, Wichita (Ch. 3)**—S.J.L. Inc. bought station and its 3 satellites KSNC, Great Bend, KSNG, Garden City, KS & KSNK, McCook, NE from Kansas State Network for \$45,000,000 (1988 Vol. 28:15; 20). Sold as KARD-TV to Standard Communications Inc. (KUTV, Salt Lake City, UT) by Charles L. Brown, et al., for \$39,500,000 along with KSNG, Garden City & KSNC, Great Bend, KS; KSNF, Joplin, MO; KSNK, McCook, NE (1979-80 Vol. 19:35, 48).

□ **KWCH-TV, Wichita-Hutchinson (Ch. 12)**—Sale with stations KBSD-TV Ensign, KBSL-TV Goodland & KBSH-TV Hays, KS for \$7,650,000 to Spartan Radiocasting Co. (Walter J. Brown, et al.) granted by FCC but not yet consummated (1994 Vol. 34:27). Previously sold with KLOE-TV (KBSL-TV), Goodland & KAYS-TV (KBSH-TV), Hays to Smith Bcstg. Group (Robert Smith, principal) for \$38,061,000 by Kansas Bcstg. System Inc. (1988 Vol. 28:29). Sold as KTVH to Kansas Bcstg. System Inc. (Ross Beach & Robert Schmidt) for \$11,500,000 plus \$500,000 non-compete covenant (1982). Purchased for \$1,070,000 by Minneapolis Star and Tribune (Cowles) with 6 former owners obtaining 20% interest in new firm (1955 Vol. 11:28, 43). Note: Transfer to WKY TV Systems Inc. (1969 Vol. 9:33) for \$4,400,000 denied by FCC (1969).

Kentucky

■ **WBKO, Bowling Green (Ch. 13)**—Sold to A. Richard Benedek by Bluegrass Media Inc. for \$4,000,000 (1983). Sold to Bluegrass Media Inc. by Professional Telecasting Systems Inc. for \$1,800,000 (1976). Sold as WLTV by Argus Bcstg. Co. (George A. Brown Jr., 98%) to Professional Telecasting Systems Inc. for \$1,000,000 (1970).

■ **WKNT, Bowling Green (Ch. 40)**—Sold to Southeastern Communications Inc. (Cyrus Jeff Bland) by Word Bcstg. Network for \$1,000,000 (1991).

■ **WDKY-TV, Danville-Lexington (Ch. 56)**—Sold to Superior Communications Group (Perry A. Sook) for \$9,300,000 (1992). Backe Group sold to Paula S. Baird Pruett for \$9,500,000 (1989) but sale was not consummated.

■ **WYMT-TV, Hazard (Ch. 57)**—For sale to Gray Communications Systems Inc., see WKYT-TV Lexington, KY (1993-94 Vol. 33:42). Sold as WKYH-TV to Kentucky Central TV Inc. by William D. Gorman, et al., for \$1,000,000 (1985).

■ **WKYT-TV, Lexington (Ch. 27)**—Sold with station WYMT-TV Hazard, KY to Gray Communications Systems Inc. for \$38,050,000 (1993-94 Vol. 33:42). Sold to Kentucky Central TV (Garvie D. Kincaid, principal) for \$2,500,000 by Taft Bcstg. (1967 Vol. 7:5, 18). Previously sold as WKXP-TV to Radio Cincinnati (Hubert Taft Jr., pres.) for

Louisiana

\$65,000 plus approx. \$150,000 obligations by co-owners Frederic Gregg, Charles Wright & Harry Feingold. At same time radio affiliate WLAP was sold to John P. Poor for \$322,500 (1958 Vol. 14:12, 20). Sellers acquired CP for Ch. 27 when they purchased WLAP(AM) from Gilmore N. Nunn family for \$346,000 (1956-57 Vol. 12:44; 13:13).

WTVQ-TV, Lexington (Ch. 36)—Sold to Park Bcstg. by Shamrock Bcstg. for \$11,000,000 (1992). As Ch. 62, control transferred to Shamrock Bcstg. from Starr Bcstg. In \$24,359,252 stock merger. Transfer included KHVO, Hilo, KITV, Honolulu & KMAU, Wailuku, HI; radios KYOK(AM), Houston; WOBK(AM), New Orleans; KOLR(AM), North Little Rock; KABL-AM-FM, Oakland-San Francisco; KUDL(FM), Kansas City, KS; KMGC(FM), Dallas; WWWV(FM), Detroit (1978-79). Starr Bcstg. previously purchased station as WBLG-TV from Reeves Telecom & Roy B. White Jr. for \$1,506,972 (1973).

WAVE, Louisville (Ch. 3)—Cosmos Bcstg. Co. bought Orion Bcstg. for \$110,500,000 in sale which included WAVE(AM); WFIE-TV, Evansville, IN; WMT-TV-AM-FM, Cedar Rapids, IA; WFRV-TV, Green Bay, WI; WJMN-TV, Escanaba, MI with WAVE(AM), WFRV-TV, WJMN-TV and WMT-TV (KGAN) spun off (1980-81 Vol. 20:24; 21:4).

WDRB-TV, Louisville (Ch. 41)—Toledo Blade Co. bought station from Cowles Media for \$10,000,000 (1983 Vol. 23:36). Sold by Consolidated Bcstg. Co. to Minneapolis Star & Tribune Co. (Cowles) for \$6,500,000 (1977 Vol. 17:21).

WEZI, Louisville (Ch. 21)—CP for off-air UHF station (WKLO-TV) and WKLO(AM) purchased from group headed by Joe Eaton for \$350,000 by Great Trails Bcstg. Corp. (WING, Dayton, OH), owned by ex-Secy. of Commerce Charles Sawyer (1955 Vol. 11:27, 31). Note: CP, cancelled in 1972, later acquired by South Central Bcstg. Corp.

WHAS-TV, Louisville (Ch. 11)—Purchased by Providence Journal Co. from Louisville Courier-Journal & Times for \$85,750,000 (1986 Vol. 26:2, 23).

WLKY, Louisville (Ch. 32)—Sold to Pulitzer Publishing Co. by Gannett Co. for \$15,379,567 (1983 Vol. 23:2). For merger of Combined Communications with Gannett Co., see KPNX, Phoenix, AZ. Sold by Sonderling Bcstg. Corp. to Combined Communications for \$8,330,000 (1972-73 Vol. 12:33, 41; 13:17). Controlling interest sold by Kentuckiana TV Inc. to Sonderling Broadcasting Corp. for \$4,791,662 and assumption of approx. \$1,100,000 in liabilities (1967 Vol. 7:51).

WXIX-TV, Newport-Cincinnati, OH (Ch. 19)—Sold to Mairite Communications by Metromedia for \$45,000,000 (1982-83 Vol. 22:35). Sold to Metromedia by U. S. Communications for assumption of debts. Control of CP as WSCO-TV sold to U. S. Communications Corp. by D. H. Overmyer Communications Co. For details, see WPHL-TV, Philadelphia. Previously, CP sold to D. H. Overmyer Bcstg. as WNOP-TV (Ch. 74), by Tri-City Bcstg. for \$100,000 (1964-65 Vol. 4:36; 5:11).

KALB-TV, Alexandria (Ch. 5)—Sold to Park Communications Inc. for \$21,000,000 (1993). Transferred to Lanford Telecasting Co. Inc. in \$333,155 deal in which T. B. Lanford reduced holdings to 51% & B. L. Fox acquired 49% limited stock interest under option agreement reached when KSYL(AM), Alexandria, dropped application for Ch. 5 (1956-57 Vol. 12:49; 13:2). Lanford had previously acquired 97% control by purchasing 52% of stock from W. H. Allen for \$150,000 (1955 Vol. 11:32, 36).

KLAX-TV Alexandria (Ch. 31)—Sold to Pollack/Beiz Communications Co. Inc. for \$1,100,000 (1988). Sale to Central Bcstg. of Louisiana by Cypress Communications Corp., Debtor-in-Possession for \$6 million was never consummated (1986).

WAFB, Baton Rouge (Ch. 9)—Guaranty Bcstg. Corp. sold station to American Family Corp. for \$56,000,000 (1987-88 Vol. 27:47). Sold (as Ch. 28) to Guaranty Bond & Finance Co. and Guaranty Income Life Insurance Co. (which already had 2% of stock) for \$2,970,000 by owners of WDSU-TV, New Orleans (1963-64 Vol. 4:3). WDSU Broadcasting Corp. increased holdings from approximately 27% to 57.8% by purchases of \$132,500 worth of stock in WAFB-TV during 1955, bringing total investment to approximately \$225,000 (1955-56 Vol. 11:51; 12:3, 11).

WBRZ, Baton Rouge (Ch. 2)—Additional 47% acquired from Lewis Gottlieb and 5 others for \$548,000 by Baton Rouge Bcstg. Co. (radio WJBD), bringing holdings to 97% (1958 Vol. 14:41, 42). Later increased holdings to 99.33%.

WVLA, Baton Rouge (Ch. 33)—Control of then WRBT purchased by Cyril E. Vetter (30% to 100%) for \$792,400 (1979). Sold by Richard O. Rush, Ramon V. Jarrell & Southern Educators Life Insurance Co. to Corporate Communications Group Inc. for \$200,000 plus assumption of liabilities (1976).

KATC, Lafayette (Ch. 3)—Loyola U. sold station to ML Media Partners, a combination of investors including Elton H. Rule and I. Martin Pompadour for \$26,750,000 including a \$4 million non-compete covenant (1986). Previous sale to Adams Communications Corp. for approx. \$31,000,000 never consummated. The Abellor Corp., owned by Loyola University of New Orleans, bought station from Acadian TV Corp. (Frances T. Kurzweg, et al.) for \$18,500,000 (1982).

KLFY-TV, Lafayette (Ch. 10)—M. N. Bostick, et al., sold the station to Young Bcstg. (Adam & Vincent Young) for \$51,000,000 including non-compete covenant (1988). Texoma Bcstrs. Inc. sold station to KLFY-TV Ltd. Partnership (Great American Bcstg., gen. partner) for \$60,000,000 (1986). Sale to Charles Woods was dismissed (1986-87). Sold for \$2,559,000 plus \$134,311 in obligations by Camellia Bcstg. Co. Inc. to Texoma Bcstrs. Inc., which was controlled by KWTV-TV, Waco, TX (1964-65 Vol. 4:48; 5:6).

KPLC-TV, Lake Charles (Ch. 7)—Sold with KAIT-TV, Jonesboro, AR to Cosmos Bcstg. (Liberty Corp.) by Channel Communications for \$68,000,000 & non-compete covenant (1986 Vol. 26:39, 49). Sold to G. Russell Chambers by Calcasieu TV & Radio

Inc. for \$1,307,500 (1970). Previously sold with KPLC(AM) to Pelham E. Mills Jr. and group of St. Louis businessmen for \$2,000,000 by T. B. Lanford and L. M. Sepaugh (1964 Vol. 4:18, 27).

KVHP, Lake Charles (Ch. 29)—Calcasieu Communications Inc. assigned license to KVHP-TV Partners (Donald R. Dombrow, Michael S. Dillon & Charles P. Muckenthaler, principals) for \$1,175,176 (1988). Lake Charles Electronic Media Inc. sold to Calcasieu Communications Inc. for \$2,000,000 (1987). Bought by Marvin Gorman Ministries Inc. from TMG Inc. Receiver for \$6,600,000 (1986).

WCCL, New Orleans (Ch. 49)—George S. Flinn Jr. purchased CP for off-air station from Wayne Ducote (Bankruptcy Trustee) for \$135,000 (1993). Station returned to air in May 1994.

WDSU, New Orleans (Ch. 6)—Sold by Cosmos Bcstg. to Pulitzer Bcstg. for \$35,200,000 plus covenant not to compete (1989 Vol. 29:31). Sold by WDSU-TV Inc. (Royal Street Corp.) to Cosmos Bcstg. of Louisiana for \$16 million (1972 Vol. 12:15, 49).

WGNO, New Orleans (Ch. 26)—Sold to Tribune Bcstg. Co. by General Media Corp. for \$21,000,000 (1983). Sold by Communications Corp. of the South Inc. to General Media Corp. for \$4,032,500 (1978 Vol. 18:17). CP sold by Receiver in Bankruptcy, Dorothy R. Cowen to Communications Corp. of South Inc. for \$300,000 (1971).

WNOL-TV, New Orleans (Ch. 38)—TVX Broadcast Group sold station to Quincy Jones for \$7,100,000 (1989). For Paramount purchase of control of TVX Bcst. Group, see WDCA, Washington, DC. Sold to TVX Broadcast Group by Harold Protter, et al., for \$6,000,000 & stock options (1985-86 Vol. 25:50).

WVUE, New Orleans (Ch. 8)—Burnham Bcstg. proposes sale to SF Multistations Inc. (Savoy Pictures Entertainment & Fox TV Stations) for \$229,000,000, including KHON-TV, Honolulu, KHAW-TV, Hilo, KALI-TV, Wailuku, HI & WALA-TV, Mobile, AL (1994 Vol. 34:35, 40). Gaylord Bcstg. sold station for \$60,000,000 to Burnham Bcstg. Co. Ltd. Partnership (1986-87 Vol. 26:47, 27:3). Sold to Gaylord Bcstg. Co. by Screen Gems Stations Inc. for \$12,500,000 (1976 Vol. 16:26; 17:28). Facilities of WJMR-TV (Ch. 20) sold for \$350,000 as part of merger in which Supreme Bcstg. Co. became 40% owner and Coastal TV 60%, of New Orleans Television Corp. (operating on Ch. 13 temporarily), with new corporation to pay \$75,000 for expenses incurred by other Ch. 12 applicant, Oklahoma TV (1958 Vol. 15:3). Subsequently estate of C. F. Owen sold the 40% held by Supreme Bcstg. to United Printers & Publishers, name changed later to Rust Craft (1962 Vol. 2:14). Joseph A. Paretto and associates (formerly Coastal TV), sold their 60% to Screen Gems for \$4,800,000. Contingent on FCC approval of this sale, Rust Craft sold its 40% to Screen Gems for \$3,200,000 (1965 Vol. 5:8, 23). Switched to Ch. 8 from Ch. 12 June 1970.

WVWL-TV, New Orleans (Ch. 4)—A. H. Belo Corp. purchased station from Rampart Operating Partnership for \$110,000,000 (1994 Vol. 34:9). Previously sold by Loyola University to Rampart Bcstg. (J. Michael Early, et al.) for \$102,850,000 (1990 Vol. 30:1).

KMSS-TV, Shreveport (Ch. 33)—Bankruptcy court agreed to assignment to White Knight Communications Inc. (Arthur A. Lanham, et al.) from SWMM/Shreveport Corp., Debtor-in-Possession. White Knight then transferred control to Communications Corp. of America (formerly Associated Bcstrs. of America), both controlled by Thomas R. Galloway Sr. for \$1,500,000 (1993-94). Media South of Shreveport Inc. sold station to SouthWest MultiMedia Corp. for \$700,000 (1987).

KSLA-TV, Shreveport (Ch. 12)—Sale by Viacom to Birney Ives, et al., for \$23,000,000 was dismissed (1990). For sale of Viacom to National Amusements Inc., see WHEC-TV, Rochester, NY. Sold to Viacom Bcstg. by KSLA-TV Inc. for approx. \$29,900,000 (1983 Vol. 23:3). Sold to KSLA-TV Inc., which was then 61% owned by Shreveport Journal for \$3,400,000, with former owners Don George (estate), Winston B. Linnam, Ben Beckham Jr. & W. C. Henderson continuing as minority stockholders (1960 Vol. 16:9, 24).

KMCT-TV, West Monroe (Ch. 39)—Carolina Christian Bcstg. Inc. sold to Lamb Bcstg. Inc. (Charles Reed, et al.) for \$145,000 (1993).

KARD-TV, West Monroe-Monroe (Ch. 14)—Woods Communications relinquished license with stations WTVW, Evansville, IN; KDEB-TV, Springfield, MO & KLBK-TV, Lubbock, TX to BANAM Bcstg. Inc. for discharge of indebtedness (1993). Sale from Woods Communications Group Inc. to Lipps Communications Inc. (Rick Lipps) for no less than \$2,500,000 was dismissed (1992). Charles Woods bought station from KARD Inc. (Kenneth Meyer, et al.) for \$5,200,000 and assumption of debt (1984). Kenneth E. Meyer, et al. assumed control (1978).

Maine

WABI-TV, Bangor (Ch. 5)—Sale by Diversified Communications to Vision Communications Inc. (William J. Christian, et al.) for \$35,500,000 was granted but never consummated. Sale included WYOU(TV), Scranton & Wilkes-Barre, PA & WPDE-TV, Florence, SC (1994 Vol. 34:2). Murray Carpenter sold his 50% interest in WABI-TV-AM for \$125,000 in deal in which ex-Gov. Horace Hildreth increased holdings from 50% to 60%; WPOR(AM), Portland, ME acquired 34%; WTVL(AM), Waterville, ME acquired 6% (1953 Vol. 9:31, 41).

WLBZ-TV, Bangor (Ch. 2)—Sold for \$600,000 by Murray Carpenter & wife to William H. Rines family, operators of WCSH-TV, Portland, ME. Former call letters WTWO (1958 Vol. 14:12, 16, 20).

WV11-TV, Bangor (Ch. 7)—Seaway Communications Inc. (WJFW-TV, Rhineland, WI) bought station from Eastern Maine Bcstg. System Inc. for \$3,300,000 & \$500,000 non-compete covenant (1982). Sold to Eastern Maine Bcstg. by Downeast TV Inc., Debtor-in-Possession, for \$280,000 (1976).

WMTW-TV, Poland Spring (Ch. 8)—Sold to Mid New York Bcstg. Corp. (Paul F. Harron) with WMTW-FM for \$3,503,715 (1967 Vol. 7:46). Previously, 80.5% sold to Dolphin Enterprises Inc. (Jack Paar) for \$4,000,000 by John W. Guider, who retained 19.5% (1963-64 Vol. 3:40, 41; 4:16).

Sales & Transfers—Maine

In 1966 Paar acquired Guider's remaining stock for \$401,875.

WAGM-TV, Presque Isle (Ch. 8)—NEP Communications Inc., former owner of WNEP-TV, Scranton, PA, bought station for \$1,760,000 from Hildreth family (1984). 95% control of TV, WAGM(AM), Presque Isle and WABM(AM), Houlton, ME, acquired for \$525,000 by Community Bcstg. Co. (Horace Hildreth) from Harold Glidden (1957 Vol. 13:30, 39). Glidden acquired control when Harry E. Umphrey sold 830 shares (47.4%) back to corporation for \$30,000 (1956 Vol. 12:48, 51).

Maryland

WHSW-TV, Baltimore (Ch. 24)—Sold as WKJL-TV by Family Media Inc. to Home Shopping Network for \$15,500,000 (1986 Vol. 26:33).

WJZ-TV, Baltimore (Ch. 13)—Sold as WAAM to Westinghouse for approximately \$4,400,000 by WAAM Inc., controlled by Ben & Herman Cohen families (1957 Vol. 13:18, 19, 22, 26).

WMAR-TV, Baltimore (Ch. 2)—Gillett Communications sold to Scripps Howard Bcstg. Co. for \$125,000,000, including covenant not to compete (1990-91 Vol. 30:30, 33; 31:5, 6, 14, 40). Sold by Times Mirror to Gillett Communications for \$207,500,000 including WRLH-TV, Richmond, VA (1986 Vol. 26:28). A. S. Abell, previous owner & Times Mirror merged in 1986.

WNUV-TV, Baltimore (Ch. 54)—Sale by ABRV Communications to Glencain Ltd. (Edwin Edwards & Carolyn C. Smith) for \$10,000,000 & non-compete covenant was dismissed March 28, 1994 (1993-94 Vol. 33:34, 35). Balco Inc. (ABRV Communications Ltd.) purchased station from Stanley S. Kravetz, et al., for \$20,000,000 (1989).

WHAG-TV, Hagerstown (Ch. 25)—Sold by Henson Aviation Inc. to Great Trails Bcstg. Corp. for \$1,600,000 (1981 Vol. 21:6). Sold by Adler Communications Corp. to Samuel & Sheldon Magazine for \$101,350 (1972).

WBOC-TV, Salisbury (Ch. 16)—Sold to Mid-Atlantic Communications Inc. (Thomas H. Draper, et al.) by A. S. Abell Co. for \$7,650,000 (1980). Sold with WBOC(AM) and a Salisbury cable system to the A. S. Abell Co., Baltimore, for \$1,211,246 by John W. Downing, Charles J. Truitt and associates (1961 Vol. 17:17, 31).

WMDT, Salisbury (Ch. 47)—Sold to Delmarva Broadcast Service (Joseph L. & Marion B. Brechner) for \$4,000,000 by Fulton P. Jeffers, Receiver (1982).

Massachusetts

WCDC, Adams-Pittsfield (Ch. 19)—For sale by Knight-Ridder to Young Bcstg. Inc., see WTEN, Albany, NY. Sold with WJRT-TV, Flint, MI; WTEN(TV), Albany, NY & WPRI-TV, Providence, RI to Knight-Ridder Newspapers by Poole Bcstg. Co. for \$49,631,950 (1977 Vol. 17:26). Previously sold with WTEN, Albany by Capital Cities to Poole Bcstg. for \$19,000,000 (1970-71). Sold as WMCT for \$379,260 by Leon Podolsky group to WCDA, Albany, NY (now WTEN)

which operates it as satellite (1956-57 Vol. 12:49; 13:6).

WABU, Boston (Ch. 68)—Sold as WQTV to Boston University Communications Inc. for \$3,800,000 (1993 Vol. 33:26, 50). Arlington Bcst. Group (Brian H. Lasky) sold station to The Christian Science Monitor for \$7,500,000 (1986 Vol. 26:23). Boston Star Bcstg. Inc. bought station from Boston Heritage Bcstg. Inc. for \$600,000 plus assumption of debt (1982).

WCVB-TV, Boston (Ch. 5)—Sold by Metromedia to Hearst Corp. for \$450,000,000 (1985 Vol. 25:18, 19, 43, 46). Sold to Metromedia Inc. by Boston Bcstrs. for \$220,000,000 including syndicated programming subsidiary (1981-82 Vol. 21:30, 31; 22:1, 14).

□ **WFXT, Boston (Ch. 25)**—Boston Celtics Communications L.P. proposes to sell to Fox Television Stations Inc. for \$80,000,000 (1994). Boston Celtics Communications bought station from trustees for Fox Television for \$10,000,000 (1989 Vol. 29:39, 43). Transfer to Trustees Edward W. Brooke & Hugh L. Carey approved by FCC action April 1989 (1988-89 Vol. 28:17, 25). Sold as WXNE by CBN Continental Bcstg. Network Inc. to Fox TV Stations for approx. \$28,000,000 (1986 Vol. 26:33).

WSBK-TV, Boston (Ch. 38)—For reorganization as SCI Television Inc. see WJBK-TV, Detroit, MI (1993). Storer sold this station, KCST-TV (now KNSD), San Diego, CA; WAGA-TV, Atlanta, GA; WJBK-TV, Detroit, MI; WJW-TV, Cleveland, OH & WITI-TV, Milwaukee, WI to Gillett Communications Inc. for \$1.3 billion (1987 Vol. 27:41, 42, 44, 49). \$1.85 billion Storer sale including WAGA-TV, KCST-TV (KNSD), WJBK-TV, WJW-TV & WITI-TV to Lorimar Productions was granted but never consummated (1986). For sale of Storer, see KNSD, San Diego, CA. 85% sold to Storer as WIHS-TV by Boston Catholic TV Center for \$2,276,513, with Storer also holding contract to purchase 15% held by Austin Harrison for \$365,000 (1966 Vol. 6:15, 31).

□ **WLVI-TV, Cambridge-Boston (Ch. 56)**—Tribune Co. bought station from Gannett for \$25 million (1993-94 Vol. 33:45; 34:15). Sold by Field Communications to Gannett Co. Inc. for \$47,000,000 (1982 Vol. 22:47). Kaiser Bcstg. Corp.'s 77.5% sold to Field Communications Corp. for \$42,625,000. Sale included equivalent interest in KBHK-TV, San Francisco; WFLD-TV, Chicago; WKBD-TV, Detroit & WKBS-TV, Philadelphia, PA-Burlington, NJ (1977). Previously, Kaiser Bcstg. increased holdings from 50% to 90% through transfer by Globe Newspaper Co. (retaining 10%), effecting rearrangement of financing ratio (1968). Kaiser acquired remaining 10% in 1974. Off-air station sold as WXHR-TV with WXHR-AM-FM to Kaiser Bcstg. for \$1,750,000 by Harvey Radio Laboratories (1966 Vol. 6:26, 43). Subsequently, Kaiser & Boston Globe formed jointly-owned WKBG Inc. to operate the stations (1966 Vol. 6:29).

■ **WMFP, Lawrence (Ch. 62)**—Avi Nelson sold his 56.3% to Global Network Television Inc. (J. D. Clinton, W. Paul Cowell, et al.) for \$7,000,000 (1994).

WHSB-TV, Marlborough (Ch. 66)—Channel 66 Assoc. Ltd. Partnership (Arnold Ginsburg & John Garabedian) sold station as

WVJV-TV to Home Shopping Network for \$19,000,000 (1986 Vol. 26:32).

WLNE, New Bedford (Ch. 6)—See Providence, RI.

WGGB-TV, Springfield-Holyoke (Ch. 40)—Sold as WHYN-TV with WHYN-AM-FM to WHYN Stations Corp. (Guy Gannett Bcstg.) for \$3,750,000 by Hampden-Hampshire Corp. (1966 Vol. 6:44). Previously 50% acquired, with WHYN(AM), by Republican Television Inc., owned by Employees Beneficial Fund of the Springfield Union, News and Sunday Republican for \$250,000. William Dwight, publisher of Northampton Gazette, relinquished 2/3 control, Holyoke Transcript gen. mgr. Charles DeRose, 1/3 (1954 Vol. 10:30).

WWLP, Springfield (Ch. 22)—Paul A. Brissette gained control from Adams Communications, see WHOI, Peoria, IL (1992). Adams Communications Corp. bought Springfield TV Corp. which owned WWLP, WKFE(TV), Dayton, OH & KSTU(TV), Salt Lake City, UT for \$47,500,000 (1983-84 Vol. 23:35).

□ **WCVX, Vineyard Haven (Ch. 58)**—Boston University Communications Inc. purchased station from Cape Television Inc. for \$250,000, in order to operate as a satellite of WABU Boston (1993-94 Vol. 33:50). Sold to Cape Television Inc. (Paul P. & Sandra M. Flynn) from Cape Cod Television Inc. for \$826,000 (1992). Donald Moore (Cape Video Network) turned over station to Sentry Federal Savings Bank for debts of \$3,800,000 (1987). Cape Video Network was selling station to Metro Television Inc. for \$4,570,000 (1987) but the sale was dismissed. Station went into receivership and left air in 1991.

WJBZ-TV, Worcester (Ch. 14)—Acquired as WWOR-TV by Springfield Television Bcstg. Corp., operator of WWLP, Springfield, MA in exchange for 20% stock in Springfield TV (1958 Vol. 14:30, 42). Left air 1969.

□ **WUNI, Worcester (Ch. 27)**—For acquisition by Jasas Corp., see WFTY, Washington, DC (1993). Sold as WSMW-TV (later WHLL) to Monet Holding Co. by Sibos Inc. for \$8,000,000 (1983). Sold by American Group Management Corp. to Sibos Inc. for \$550,000 (1976).

Michigan

WJMY-TV, Allen Park (Ch. 20)—United Bcstg. Co. Inc. sold CP to WXON-TV Inc., Detroit (then Ch. 62) for \$413,823.08 (1970). WXON-TV switched to Ch. 20 Dec. 9, 1972. Triangle sold CP and equipment of off-air station to United Bcstg. for \$115,000 (1964 Vol. 4:56, 28). Previously, CP and equipment sold to Triangle Bcstg. Corp. by Robert M. Parr for \$45,000 (1962).

WBSX, Ann Arbor (Ch. 31)—Sold as WIHT to Blackstar Communications by FAB Communications Inc. for \$4,350,000 and covenant not to compete (1989 Vol. 28:52; 29:20).

WOTV, Battle Creek (Ch. 41)—As WUHQ-TV, sale to Northstar Television Group by Channel 41 Inc. (John W. Lawrence) for \$5,000,000 was granted but never consummated (1990-91 Vol. 30:33).

WNEM-TV, Bay City-Saginaw-Flint (Ch. 5)—Sold to Meredith Corp. for \$11,500,000 by Gerfy Bcstg. Co. (1968-69 Vol. 8:50; 9:15).

WWTW, Cadillac (Ch. 9)—Sold by Wilson Communications to Heritage Bcstg. (Mario F. Iacobelli, et al.) for \$10,400,000 (1989). Sold by Fetzer Bcstg. Co. to Wilson Communications Inc. for \$6,000,000 (1979 Vol. 19:14). Sales included WWUP-TV, Sault Ste. Marie, John E. Fetzer relinquished positive control by reducing holdings from 53.39% to 49.99% through stock sale for \$240,084. Sale included WWUP-TV, Sault Ste. Marie; WWAM & WKJF(FM), Cadillac; WJFM(FM), Grand Rapids & WKZO, Kalamazoo, all MI. Previously sold for \$1,000,000 to Fetzer by Sparton Corp., formerly known as Sparks-Withington Co. (1958 Vol. 14:25, 27).

WTOM-TV, Cheboygan (Ch. 4)—See WPBN-TV, Traverse City, MI.

WDIV, Detroit (Ch. 4)—As WWJ-TV exchanged by the Evening News Assn., then publisher of the Detroit News, for WTOP-TV (now WUSA), Washington, DC, from Post-Newsweek Stations, plus \$2,000,000 (1977-78 Vol. 17:50; 18:21).

□ **WGPR-TV, Detroit (Ch. 62)**—CBS has proposed purchase from the International Free & Accepted Modern Masons Inc. for \$24 million (1994 Vol. 34:39).

WJBK-TV, Detroit (Ch. 2)—Ownership reorganization led to Ronald D. Perelman gaining controlling interest of WJBK-TV & KNSD(TV), San Diego, CA; WTVT, Tampa, FL; WAGA-TV, Atlanta, GA; WSBK-TV, Boston, MA; WJW-TV, Cleveland, OH & WITI-TV, Milwaukee, WI (1993 Vol. 33:8, 10, 19). For purchase by Gillett Communications from Storer & proposed purchase by Lorimar from Storer, see WSBK-TV, Boston, MA.

□ **WKBD-TV, Detroit (Ch. 50)**—After 5 month bidding war, Viacom Inc. outbid QVC Network to gain control of Paramount Communications with an offer totaling more than \$10 billion. Stations included WDCB, Washington, DC; WLFL, Raleigh, NC; WTXF, Philadelphia, PA; KTXA, Arlington, KTXH, Houston & KRRT, Kenville, TX. (1993-94 Vol. 33:39, 44, 45, 46, 47, 48, 52; Vol. 34:2, 3, 8, 11). Sold by Cox Communications Inc. to Paramount Stations Group Inc. for \$105,000,000 (1992-93 Vol. 32:46; 33:12, 25). Sold to Cox Communications by Field Enterprises for \$70,000,000 (1983-84 Vol. 23:21, 40). Kaiser Bcstg. Corp.'s 77.5% sold to Field Communications Corp. for \$42,625,000. Sale included equivalent interest in KBHK-TV, San Francisco; WFLD-TV, Chicago; WLVI-TV Cambridge-Boston, MA & WKBS-TV, Philadelphia, PA-Burlington, NJ (1977).

WXYZ-TV, Detroit (Ch. 7)—Sold to Scripps Howard Bcstg. Co. for \$216,000,000 & covenant not to compete in conjunction with Capital Cities Communications purchase of American Bcstg. Cos. (1985 Vol. 25:20, 30). For previous sale see WABC-TV, New York, N.Y.

WJMN-TV, Escanaba (Ch. 3)—Sold to CBS by Midwest Communications Inc. (1991-92). See WCCO-TV, Minneapolis, MN.

- **WJRT-TV, Flint (Ch. 12)**—Media/Communications Partners L.P. & S.J.L. Broadcast Management propose sale of station with WTVG, Toledo, OH to Capital Cities/ABC Inc. for \$155,000,000 (1994 Vol. 34:41). S.J.L. Broadcast Management transferred control to Media/Communications Partners L.P. (1992). Sold by Knight-Ridder Newspapers to S.J.L. Broadcast Management for \$39,000,000 (1989 Vol. 29:13). Sold with WCDC, Adams, MA; WTEN, Albany, NY & WPRI-TV, Providence, RI by Poole Bcstg. Co. to Knight-Ridder Newspapers for \$49,631,950 (1977 Vol. 17:26). WJR(AM), Detroit and WSAZ-TV-AM, Huntington, WV sold to Capital Cities for over \$21,000,000 by Goodwill Stations (1964 Vol. 4:9, 31). Capital Cities then assigned its rights to WJRT to WJRT Inc. (controlled by John Poole) for \$6,500,000 (1964 Vol. 4:18, 19, 31).
- WSMH, Flint (Ch. 66)**—Gerald R. Robinson purchased station from Flint Family TV Inc. for assumption of approx. \$4,225,000 in debt (1986).
- WOOD-TV, Grand Rapids-Kalamazoo (Ch. 8)**—For McCaw Cellular takeover of LIN Bcstg., see KXAN-TV, Austin, TX. Sold by Time Inc. to LIN Bcstg. for \$32,000,000 (1982 Vol. 22:46). Sold by Time-Life Broadcast to McGraw Hill Inc. in a package deal, but agreement was revised and station was retained by Time Inc. For details, see WRTV, Indianapolis, IN. Previously acquired with WOOD(AM) by Time Inc. from Consolidated Television & Radio Broadcasters Inc. (Bitner group) in package deal; see WRTV, Indianapolis (1956-57 Vol. 12:51, 52; 13:11, 16). TV station (as WLAV-TV) acquired by Harry Bitner interests for \$1,382,086 from Leonard A. Versluis (1951 Vol. 7:19, 38).
- **WZZM-TV, Grand Rapids (Ch. 13)**—Northstar Television Group plans to sell station with WAPT, Jackson, MS & WNAC-TV, Providence, RI to Argyle TV Holding II for \$98 million plus a \$10 million non-compete covenant (1994 Vol. 34:37). Sold along with WAPT, Jackson, MS; WSEE-TV, Erie, PA & WNAC-TV, Providence, RI by Price Communications to Northstar Television Group for \$120 million (1989 Vol. 29:27). Sold to Price Communications by Wometco for \$55,800,000 & \$6,200,000 covenant not to compete (1985). For prior Wometco sale, see WTVJ, Miami, FL. Sold by West Michigan Telecasters Inc. to Wometco Enterprises Inc. for \$12,735,000 (1977 Vol. 16:36). Previously, transferred to Synergistic Communications Corp. by West Michigan Telecasters (William C. Dempsey) in exchange for 55% of Synergistic stock (1969). West Michigan Telecasters Inc. (WZZM-TV-FM), Basic Communications Inc. (WWVA-AM-FM, Wheeling; WIGO, Atlanta; WYDE, Birmingham) & Henry M. Hogan Jr. interests (weekly Birmingham, MI Eccentric and Averil Press, Detroit commercial printing firm) merged to form Basic Communications Corp. (1969); properties valued at \$18 million.
- WWMT, Kalamazoo (Ch. 3)**—Gillett sold station with KOLN, Lincoln & KGIN, Grand Island, NE to Busse Bcstg. for \$45,000,000 & assumption of liabilities (1987 Vol. 27:40, 44). Sold as WKZO-TV to Gillett Communications with KMEG(TV), Sioux City, IA; KOLN(TV), Lincoln & KGIN(TV), Grand Island, NE by Fetzer TV Corp. for \$65,000,000 (1985 Vol. 25:34).
- WILX-TV, Lansing (Ch. 10)**—Control transferred to Paul A. Brissette by Adams Communications, see WHOI, Peoria, IL (1992). Sold to Adams Communications Corp. by Figgie International Inc. (formerly A-T-O) for \$20,500,000 plus \$2,000,000 for covenant not to compete (1983). Sold by Television Corp. of Michigan Inc. to A-T-O Communications for \$12,261,913 (1978 Vol. 18:23).
- WLNS-TV, Lansing (Ch. 6)**—Sold for \$72,000,000 by Backe Communications to Young Broadcasting Inc. with WKBT(TV), La Crosse, WI (1986 Vol. 26:15). Sold as WJIM-TV with WKBT(TV), La Crosse, WI to Backe Communications Inc. by Gross Telecasting for \$48,000,000 (1984 Vol. 24:12).
- WSYM-TV, Lansing (Ch. 47)**—Sold as WFSL-TV to WTMJ Inc. (Milwaukee Journal) by F & S Comm/News Inc. for \$8,250,000 (1984 Vol. 24:34, 39).
- WLUC-TV, Marquette (Ch. 6)**—Gillett Group sold this station along with KTVO(TV), Ottumwa, IA-Kirksville, MO for \$31,000,000 to Federal Bcstg. Co. (1987 Vol. 27:20). For sale to Gillett Group, see WEAU-TV, Eau Claire, WI. Sold with WLUK-TV, Green Bay, WI to Post Corp. For details, see WLUC-TV. Previously 52% of station operating as WDMJ-TV acquired by Morgan Murphy interests (M & M Bcstg. Co., Green Bay, WI), who assumed \$102,000 obligations and secured \$160,000 loan, with Frank J. Russell's Marquette Mining Journal, retaining 48% (1959 Vol. 15:24).
- WTLJ, Muskegon (Ch. 54)**—Sold by Video Mall Communications to Tri-State Christian TV Inc. for \$890,000 (1992). Video Mall Communications (Marvin D. Sparks, et al.) bought station with WTJC(TV), Springfield, OH from Miami Valley Christian TV for \$2 million (1991).
- WEYI-TV, Saginaw (Ch. 25)**—Sold as WKNX-TV by Lake Huron Bcstg. Corp. to Rust Craft Bcstg. Co. for \$1,600,000 (1972 Vol. 11:43; 12:8). Previously, estate of Alvin M. Bentley sold 1/3 interest to William J. Edwards & Howard H. Wolfe, increasing their holdings to 50% each, for \$325,000 (1970). For subsequent sales, see WTOV-TV, Steubenville, OH.
- WGTO, Sault Ste. Marie (Ch. 8)**—See WGTU, Traverse City, MI.
- WWUP-TV, Sault Ste. Marie (Ch. 10)**—See WWTU, Cadillac, MI.
- WGTU, Traverse City (Ch. 29)**—Sold by Michigan Center Bcstg. to Scanlan Communications Inc. for \$3,350,000 (1989). Sold by Michigan TV Network Inc. to Center Group Bcstg. for \$1,800,000 (1982). Both sales included WGTQ, Sault Ste. Marie, MI.
- WPBN-TV, Traverse City (Ch. 7)**—Sold with WTOM-TV, Cheboygan, MI to Federal Broadcasting, see WDAM-TV, Laurel-Hatfieldburg, MS. Beam Bcstrs. bought station for \$5,400,000 from U.S. Tobacco Co. (1985 Vol. 25:33). Sold by Les Biederman, et al., to United States Tobacco Co. for \$3,500,000 (1979). 22.5% sold by Ed Biederman to brother Les for \$4,500, giving Les Biederman control. Biederman's holdings increased from 30% to 52.5%. Sales included WTOM-TV, Cheboygan.
- KCCO-TV, Alexandria (Ch. 7)**—Sold to CBS by Midwest Communications Inc. (1991-92 Vol. 31:25, 30, 45, 51). See WCCO-TV, Minneapolis, MN. Central Minne-
- sota Television Co. sold station as KCMT(TV) with KNMT(TV), Walker, MN (now KCCW-TV), to Midwest Communications Inc. for undisclosed amount (1986-87 Vol. 26:45; 27:43).
- **KAAL, Austin (Ch. 6)**—Wooster Republican Printing Co. (Dix Communications) sold with stations KTWO-TV, Casper & KKTU(TV), Cheyenne, WY to Eastern Bcstg. Corp. (Roger A. Neuhoff, et al.) for \$13,000,000 plus non-compete covenant (1994 Vol. 34:26). Wooster Republican Printing Co. bought station for \$13,250,000 & \$25,000 for non-compete covenant from News-Press & Gazette Co. (1985 Vol. 25:44). Sold to News-Press & Gazette Co., St. Joseph, MO by Black Hawk Bcstg. for \$11,500,000 (1980). Optioned as KMMT (later KAUS-TV) with KAUS(AM) to owners of KWWL(TV), Waterloo, IA (Ralph J. McElroy, pres.), who paid \$41,000 for stock, assumed \$146,948 in notes due 5 former co-owners headed by Charles A. Weseman (1957-58 Vol. 13:6; 14:45).
- KBJR-TV, Duluth-Superior, WI (Ch. 6)**—Granite Bcstg. Corp. bought station from RJR Communications for \$8,720,000 including non-compete covenant (1988). Sold to RJR Communications Inc. by Northwest Publications Inc. (1974 Vol. 14:28, 30).
- KDLH, Duluth (Ch. 3)**—Sold as KDAL-TV with KDAL(AM) to WGN Inc. for \$3,300,000 by Red River Bcstg. Co. (1960 Vol. 16:34, 50). Sold to Palmer Bcstg. Co. of Davenport for \$7,250,000 (1978 Vol. 18:30). Palmer Bcstg. sold station to A. Richard Benedek for \$9,500,000 (1985 Vol. 25:24).
- WDIO-TV, Duluth (Ch. 10)**—Hubbard Bcstg. Inc. bought station for \$10,750,000 from Harcourt Brace Jovanovich Inc. with satellite WIRT(TV), Hibbing, MN (1987 Vol. 27:33). Sold by Channel 10 Inc. to Harcourt Brace Jovanovich Inc. for \$4,000,000 (1977 Vol. 17:28). Sale included WIRT (Ch. 13), Hibbing, MN.
- WIRT, Hibbing (Ch. 13)**—See WDIO-TV, Duluth, MN.
- KEYC-TV, Mankato (Ch. 12)**—Sold by Lee Enterprises Inc. to Mankato Bcstg. Corp. (United Communications Corp., 93%) for \$5,000,000 (1977 Vol. 17:25).
- KARE, Minneapolis-St. Paul (Ch. 11)**—Sold as WTCN-TV to Gannett Co. Inc. by Metromedia for \$75,000,000 (1982 Vol. 22:35). Sold by Chris-Craft Industries Inc. to Metromedia Inc. for \$18,000,000 (1971-72 Vol. 11:31; 12:26). Previously, transfer of 10% stock of Chris-Craft Industries to Baldwin-Montrose Chemical Co. for \$6,000,000 increasing Baldwin-Montrose holdings to 35% approved by FCC Nov. 8, 1967 (Baldwin-Montrose Chemical & Chris-Craft merged in 1968). Sale included KCOP, Los Angeles and KPTV, Portland, OR (1967 Vol. 7:36, 46). Sold to Chris-Craft Industries for \$3,900,000 by Time-Life Bcstg. Inc. which also sold WTCN(AM) to Buckley-Jaege (1964 Vol. 4:35). Time-Life acquired WTCN-TV-AM from Consolidated Radio & Television Inc. (Bitner group) in package deal; see WRTV, Indianapolis (1956-57 Vol. 12:51, 52; 13:11, 16). Acquired by Bitners with time-sharing WMIN-TV, St. Paul & WTCN(AM) for \$3,135,000. WTCN-TV becoming full-time outlet. Robert Butler got \$1,900,000 for WTCN-TV-AM. N. L. Benson group got \$1,235,000 for WMIN-TV, having
- previously sold WMIN(AM) for \$75,000 to W. F. Johns family (1955 Vol. 11:5, 15).
- KITN-TV, Minneapolis (Ch. 29)**—Nationwide Communications sold to Clear Channel Television Inc. for \$36,000,000 (1993 Vol. 33:32). Sold to Nationwide Communications Inc. by Beverly Hills Hotel Corp. for \$22,000,000 (1985). Sold as WFBT-TV to Beverly Hills Corp. by Jonathan E. Byrd, Daniel N. Koker, Robert J. Basar, et al., for \$12,000,000 (1984).
- KLGT-TV, Minneapolis (Ch. 23)**—Transferred control from Robert B. Beale to Twin Cities Christian TV Inc. to clear promissory note of \$216,000 (1992). Sold by KTMA Acquisition Corp. to Sonlight Television Inc. for \$3,300,000 (1992). As KTMA-TV, proposed sale from KTMA Acquisition Corp. to Minnesota TV Group L.P., a partnership between an investment group and Minnesota TV Group (Rand Levy & Gary Marx) for approximately \$4,315,000 was dismissed (1991). United Cable TV Corp. sold station to New Television Co. (Donald H. O'Connor) for \$2,000,000, common & preferred stock & non-compete covenant (1986 Vol. 26:36). United Cable TV Corp. bought 80% of station from Buford TV Inc. for \$7,500,000 and \$12,500,000 loan (1983-84). CP sold by Viking TV Inc. to Buford Television for not more than \$475,000 (1980).
- KMSP-TV, Minneapolis (Ch. 9)**—United Television Inc. acquired 100% of stock from 20th Century-Fox June 8, 1981. Sold to 20th Century-Fox TV for \$3,500,000 plus assumption of \$600,000 in film commitments by National Telefilm Associates. For merger of NTA into parent National Theatres Inc., see WNET, New York (1959 Vol. 15:30, 31, 34, 44). NTA acquired control of station by paying \$650,000 for 75% interest held by Thomas P. Johnson & Sy Weintraub associates operating as United Television Inc. (1957 Vol. 13:34, 47). Remaining 25% was acquired by NTA for \$138,411 from Loew's Inc. and call letters changed from KMGW-TV to KMSP-TV (1957 Vol. 14:7). Loew's Inc. (MGM) acquired its 25% interest in \$750,000 deal involving film purchases (1956 Vol. 12:44). Had previously been purchased (as KEYD-TV) by United TV Inc. (Thomas P. Johnson, chairman, then pres. of WENS, Pittsburgh) for \$1,500,000 from Minneapolis Tower Co. (Morris T. Baker) which had acquired control of CP, with KEYO(AM), for \$337,200 from founding group headed by Lee L. Whiting (1954 Vol. 10:34, 38).
- WCCO-TV, Minneapolis (Ch. 4)**—CBS bought Midwest Communications, including WCCO-AM-TV & WLTE(FM); WJMN-TV, Escanaba, MI; KCCO-TV, Alexandria & KCCW-TV, Walker, MN; WFRV-TV, Green Bay, WI; Midwest Cable & Satellite (MMDS programmer) & Midwest Sports Channel for \$195,000,000 (1991-92 Vol. 31:25, 30, 45, 51). MTC Properties, 50% partner in Mid-Continent Radio & TV Inc., purchased the other 50% from Northwest Publications (St. Paul Dispatch & Pioneer Press) for \$11,700,000. At the same time MTC acquired the 47% minority interest in Midwest Radio-TV held by Minneapolis Star-Tribune. As part of transactions, MTC surrendered to the Star-Tribune its 15% interest in the newspapers plus \$1,000,000 (1976). CBS sold its interest to Minneapolis Star & Tribune Co. (Cowles) in Nov. 1954 for \$3,950,000 (1954 Vol. 10:45). CBS had acquired 47% interest in old WTCN-TV by turning over to Midwest Radio-Television Inc. (Ridder

Minnesota

Sales & Transfers—Minnesota

Newspapers) 53% interest in WCCO(AM) in July 1952 (Vol. 8:10, 53).

KTTC, Rochester (Ch. 10)—Sold as KROC-TV by Southern Minnesota Bcstg. Co. to KTTC Television Inc. for \$4,250,000 (1976 Vol. 16:6). KTTC Television is wholly-owned by Quincy Newspapers Inc. Control of KROC-TV-AM sold in stock transaction in which G. David Gentling increased holdings from 17.8% to 56.3% and Gordon P. Gentling from 19.5% to 43.7%. Agnes P. Gentling (38% owner), Phillip H. Gentling (15.2%) and Allen A. Gentling (9.5%) sold their stock for total of \$438,000 (1963).

KRRR, Thief River Falls (Ch. 10)—For total acquisition of Red River Broadcast by Curtis Squire Inc., see KVRK, Fargo, ND.

KCCW-TV, Walker (Ch. 12)—Sold to CBS Inc. by Midwest Communications Inc. (1991-92). See WCCO-TV, Minneapolis, MN. For sale as KNMT to Midwest Communications Inc., see KCCO-TV, Alexandria, MN.

Mississippi

WXVT, Greenville (Ch. 15)—Lamco Communications sold to Greenville TV Inc. (John F. Hash, et al., principal owners of Love Bcstg.) for \$1,130,000 and assumption of debt (1991). Sold to Lamco Communications Inc. by Big River Bcstg. Co. for \$4,800,000 (1984).

WXV-TV, Gulfport (Ch. 25)—Prime Cities Bcstrs. Corp. (John B. Tupper & Richard F. Shively) bought station from AmSouth Realty Inc. for \$3,150,000 (1991). Gulfcoast Television Ltd. sold to AmSouth Bank N.A. (John W. Woods, et al.) for \$2,436,355 (1989).

WDAM-TV, Hattiesburg-Laurel (Ch. 7)—As bankruptcy supervisor, Robert Gilbertson sold station with WTOM-TV, Cheboygan & WPBN-TV, Traverse City, MI to Federal Broadcasting Co. for \$40,000,000 (1990). Sale to ABS Communications Corp., including WCFT-TV, Tuscaloosa, AL; KYEL-TV (KSWT), Yuma, AZ; WTOM-TV, Cheboygan, MI & WPBN-TV, Traverse City for \$54,000,000 was dismissed (1990). Sale by Beam Bcstrs. to Heritage Bcstg. Group was dismissed (1988-89 Vol. 28:59). Sold with WCFT-TV, Tuscaloosa, AL & KYEL-TV (KSWT), Yuma, AZ to Beam Bcstrs. Ltd. for \$25,750,000 (1983). Previously, William S. Smylie family, 100% owners, retained 43.75%, but sold 43.75% to S. A. Rosenbaum for approximately \$56,000 (including \$50,000 in obligations), as well as 8.33% to Marvin Reuben for \$1000 and 4.17% to Jerry P. Keith for \$500 (1960 Vol. 16:49, 50). Smylie family acquired plant of Ch. 9 station for \$160,000 from WDSU-TV, New Orleans which received FCC authorization to shift Ch. 9 to Baton Rouge for use by its WAFB-TV (Ch. 28) there, pending outcome of hearings (1957 Vol. 13:44). WDSU-TV, New Orleans acquired 51% of WDAM-TV (Ch. 9) for \$51,000, with remaining 49% being equally held by 4 founding partners (1956 Vol. 12:31, 38).

WHLT, Hattiesburg (Ch. 22)—For sale by News-Press & Gazette Co. to New Vision Communications Inc., see WJTV, Jackson, MS (1993).

WAPT, Jackson (Ch. 16)—NTG Inc. is selling station to Argyle Communications Inc. (Bob Marbut, et al.) for \$98,000,000, plus \$10,000,000 non-compete covenant. Sale includes WZZM-TV, Grand Rapids, MI & WNAC-TV, Providence, RI (1994 Vol. 34:37). For sale to Northstar Television Group, see WZZM-TV, Grand Rapids, MI. Clay Communications sold this station with WWAY-TV, Wilmington, NC; KJAC-TV, Port Arthur & KFDX-TV, Wichita Falls, TX to Price Communications for \$60 million (1987 Vol. 27:21). Sold by Lewis C. Hopper, et al., to Clay Communications Inc. for \$7,905,878 (1979). Sold by American Public Life Bcstg. Co. to Television America Sixteen Inc. for \$500,000 (1976).

WDBD, Jackson (Ch. 40)—Sold to Pegasus Broadcast TV L.P. (Marshall W. Pagon) for assumption of approximately \$10,000,000 debt & 12% equity in new owner (1992-93). See also WDSI, Chattanooga, TN. C. Kenneth Still, trustee, sold to D & K Broadcast Properties (Louis Donatelli, et al.) for \$9,000,000 (1989).

WJTV, Jackson (Ch. 12)—Sold to New Vision Communications Inc. (G. Woodward Stover II, et al.) for \$88,000,000 & \$22,000,000 non-compete covenant. Sale included WHLT-TV, Hattiesburg-Laurel, MS; KABY-TV, Aberdeen, KPRY-TV, Pierre & KSFY-TV, Sloux Falls, SD (1993 Vol. 33:28). Sold to St. Joseph News-Press & Gazette by Capitol Bcstg. for \$19,000,000 (1982-83 Vol. 22:50). Previously merged with WSLI-TV (Ch. 12) in deal whereby WJTV (Ch. 25) call letters were retained and Mississippi Publishers Corp. (Jackson Clarion Ledger and Daily News) paid \$176,000 for 40% of new stock in VHF; latter, in turn, paid newspaper \$175,000 for physical assets of its UHF plant after it was discontinued (1955 Vol. 11:16, 21).

WLBT-TV, Jackson (Ch. 3)—Sold with WLBM-TV (WGBC), Meridian, MS to Civic Communications Corp. for \$11,340,000 (1983-84).

WDAM-TV, Laurel (Ch. 7)—See Hattiesburg, MS.

WGBC, Meridian (Ch. 30)—Charles L. Young bought the remainder of interest in WLBM-TV from Civic Communications for \$85,000 plus assumption of debt (1991). For sale to Civic Communications, see WLBT-TV, Jackson, MS.

WTOK-TV, Meridian (Ch. 11)—A. Richard Benedek purchased station for \$12,500,000 including non-compete covenant (1988). Southwest Media Inc. (now United Bcstg. Corp.) bought station from H & C Communications for \$13,100,000 (1984 Vol. 24:26, 33). Southern Television Corp. (Robert F. Wright, et al.) sold station to H & C Communications Inc. (KPRC-TV, Houston) for \$11,250,000 (1981 Vol. 21:14).

WMDN, Meridian (Ch. 24)—Station returned to air April 4, 1994 after sale as WTZH to Frank K. Spain was finalized. Station left air April 30, 1992 pending grant of assignment of license to former owner Frank K. Spain as part of settlement agreement by Meridian Bcstg. Partnership, Debtor-in-Possession for \$96,000 & satisfaction of debt (1993). Honore A. LeBrun III purchased controlling interest in Meridian Bcstg. from Mary Eileen Moore for \$150,000 including a 2-year non-compete covenant (1987). Central TV

Inc. sold station to Meridian Bcstg. Partnership for \$3,000,000 & covenant not to compete (1985). Off-air station sold as WHTV by Delta Communications Corp., Debtor-in-Possession, to Central TV Inc. for assumption of liabilities not to exceed \$30,000 (1972).

WLOV-TV, Tupelo (Ch. 27)—Love Communications Inc. sold to Lingard Bcstg. Corp. (John R. Lingard) for \$1,000,000 & \$100,000 non-compete covenant (1993-94). Venture Systems Inc. (John Dyer, et al.) sold station as WWSB-TV, West Point, MS to Love Communications Co. (James S. Love III) for \$1,675,000 & assumption of debt (1991). John D. Dyer, et al., sold station to Mississippi Bcstg. Group Inc. (Robert W. Hamilton & associates) for \$3,000,000 plus non-compete covenant but sale was not consummated (1988).

Missouri

KBSI, Cape Girardeau (Ch. 23)—Cape Girardeau Family TV Ltd., Debtor-in-Possession (Stephen Kent, et al.) sold station to Engles Communications for \$3,000,000 plus assumption of liabilities (1989).

KFVS-TV, Cape Girardeau (Ch. 12)—Sold by Hirsch Bcstg. Co. to American Family Corp. for \$22,235,984.51 (1979 Vol. 18:41).

KMZ, Columbia (Ch. 17)—For sale of Stauffer Communications to Morris Communications, see KCOY-TV, Santa Maria, CA (1994 Vol. 34:32). Sold as KCBJ-TV to Stauffer Communications by Richard E. & Robert H. Koenig for \$5,000,000 (1984 Vol. 24:43).

KHQA-TV, Hannibal, MO-Quincy, IL (Ch. 7)—Sold by Lee Enterprises Inc. to A. Richard Benedek for \$13,000,000 (1986 Vol. 26:38).

KRCG, Jefferson City (Ch. 13)—Sold to Mel Wheeler by Price Communications for \$24,000,000 (1988). Price Communications bought KRCG & WEEK-TV, Peoria, IL from LDX Group for \$28,000,000 (1984 Vol. 24:36). Sold with KWOS(AM) & former satellite KMOS-TV, Sedalia, MO for \$6,750,000 to Mid-American TV Co., a wholly-owned subsidiary of Kansas City Southern Industries by Jefferson Television Co. (1965-66 Vol. 5:52).

KODE-TV, Joplin (Ch. 12)—Gilmore Bcstg. sold station to Roger A. Neuhoff for \$8,250,000 (1990 Vol. 30:8). Sold with KODE(AM) to James S. Gilmore Jr. by WSTV Inc. (United Printers & Publishers Inc.) for \$1,850,000 (1962 Vol. 2:22). United Printers & Publishers took over KODE-TV-AM from original owners of WSTV Inc. along with other stations in Friendly Group. For details, see sale of WTOV-TV, Steubenville, OH (1961-62 Vol. 17:30, 33; 2:14). WSTV Inc. purchased stations as KWSM-TV-AM from Mr. & Mrs. Austin Harrison and minority stockholders for \$591,000 (1956 Vol. 12:39, 44).

KSNF, Joplin (Ch. 16)—Sold to Tri-State Bcstg. Corp. (Price Communications Corp.) for \$10,800,000 including covenant not to compete (1986-87). For previous sale as KTVJ, see KSNW, Wichita, KS. Earlier, 98.1% control sold by Mid-America Bcstg. Inc. to Kansas State Network Inc. for \$1,111,732.40 (1975).

KCTV, Kansas City (Ch. 5)—Purchased as KCMO-TV with KCMO by Meredith Publishing Co. from Tom Evans and Lester E. Cox for \$2,000,000 plus long-term debt not to exceed \$450,000 (1953 Vol. 9:40, 42, 46).

KCTY, Kansas City (Ch. 25)—Transferred by Empire Coil Co. (Herbert L. Mayer) to DuMont Network Dec. 31, 1953 for token consideration of \$1 (1954 Vol. 10:1). Operation discontinued by DuMont March 1, 1954 (1954 Vol. 10:7).

KMBC-TV, Kansas City (Ch. 9)—Sold to Hearst Corp. by Metromedia for \$79,000,000 following Metromedia's purchase of WCVB-TV, Boston (1981-82 Vol. 21:37; 22:14). Sold with KMBC & KMOS-TV, Sedalia to Metropolitan Bcstg. Corp. (Metromedia) for \$10,400,000 by Cook Paint & Varnish Co. Deal also included purchase of KFRM(AM), Concordia, KS for \$400,000 and its resale for \$201,000; KMOS-TV, Sedalia was resold to KRCG, Jefferson City, MO for \$200,000 (1960 Vol. 16:52; 17:6, 31). Later, Metromedia sold KMBC-AM-FM to Bonneville International Corp. for \$2,200,000 (1967 Vol. 7:6). Previously Cook Paint & Varnish, operator of WHB-TV (which shared Ch. 9 with KMBC-TV), acquired KMBC-TV-AM along with KFRM, Concordia, KS from Arthur B. Church interests; under merger, Cook subsidiary became KMBC Broadcasting Co., with KMBC call letters retained, WHB-TV dropped and WHB(AM) sold. Purchase price: \$1,750,000 cash plus assumption of about \$865,000 in obligations, plus 10-year contract with Mr. & Mrs. Arthur B. Church at \$25,000 a year (1954 Vol. 10:17, 20, 24).

KSHB-TV, Kansas City (Ch. 41)—Sold as KBMA-TV by Benno C. Schmidt & BMA Properties Inc. to Scripps Howard Bcstg. Co. for \$5,407,500 (1977 Vol. 16:50). Previously, control of Westport Television Inc. transferred from William D. Grant to Benno C. Schmidt (62.8%) for \$88,500 and assumption of \$350,000 in outstanding loans (1971).

KSMO-TV, Kansas City (Ch. 62)—First American National Bank acquired station as KZKC from Kansas City TV Ltd., Debtor-in-Possession for \$5,250,000 and sold it to ABRY Communications L.P. for \$2,525,000 (1990).

WDAF-TV, Kansas City (Ch. 4)—For sale by Great American Television & Radio Co. Inc. (now Citicasters Co.) to New World Communications Group Inc., see WGHP-TV Greensboro-High Point, NC (1994 Vol. 34:19, 38). Previously sold as a package with WDAF-AM-FM, WGR-TV (now WGRZ-TV) & WGR-AM-FM, Buffalo, NY and WNEP-TV, Scranton, PA to Taft Bcstg. by Transcontinent Television Corp. For more details, see report on sale of WGRZ-TV, Buffalo, NY. Previously sold with WDAF(AM) for \$9,750,000 cash to Transcontinent TV Corp. by National Theatres & TV Inc. (1960 Vol. 16:18, 29). National Theatres acquired TV & radio for \$7,600,000 from Kansas City Star which sold properties in compliance with govt. antitrust consent decree (1957-58 Vol. 13:47, 48; 14:17).

KTVQ, Kirksville, MO-Ottumwa, IA (Ch. 3)—For Gillett Group sale to Federal Bcstg. Co., see WLUC-TV, Marquette, MI. For sale to Gillett Group, see WEAU-TV, Eau Claire, WI. Sold to Appleton (WI) Post-Crescent for \$1,255,000 by James J. Conroy and associates (1963 Vol. 4:2).

KPOB-TV, Poplar Bluff (Ch. 15)—See WSIL-TV, Harrisburg, IL.

KQTV, St. Joseph (Ch. 2)—Malcolm I. Glazer sold station, WRBL(TV), Columbus, GA & WTWO(TV), Terre Haute, IN to Riverdale Media (Simon P. Gouridine) & ML Media Partners for \$60 million including covenant not to compete (1990 Vol. 30:8). Sold by Amaturo Group Inc. to Fabri Development Corp. (Malcolm I. Glazer) for \$9,000,000 (1979 Vol. 19:24). Sold by Intermedia Inc. to Amaturo Group Inc. for \$3,600,000; sale included KGRV(FM), St. Louis, MO & KLYX(FM), Clear Lake City, TX (1973). Sold as KFEQ-TV by Panax Corp. to Intermedia Inc. (ISC Industries, Kansas City financial & investment firm) for \$3,150,000 (1968 Vol. 8:49). Sold with radios KFEQ and KLIK, Jefferson City, MO to Midstates Bcstg. Corp. by Jesse D. Fine family for \$1,750,000 (1963 Vol. 3:12). Purchased with KFEQ by Jesse D. Fine family from Kenyon Brown-Bing Crosby group for \$841,091 (1957 Vol. 13:34, 38). Sellers acquired properties from Martin Pitts for \$550,000 and assumption of \$200,000 in liabilities (1955 Vol. 11:34, 47, 52).

KDNL-TV, St. Louis (Ch. 30)—Sold by Cox Enterprises to Atlantic Bcstg. Co. (Better Communications & management group of Communications Equity Assoc.) for \$21,500,000 plus non-compete covenant (1989 Vol. 29:9, 37). Sold to Cox Bcstg. Corp. by Evans Bcstg. Corp. for \$13,200,000 (1981 Vol. 21:10).

KMOV, St. Louis (Ch. 4)—For takeover of Viacom by National Amusements Inc., see WHEC-TV, Rochester, NY. Sold as KMOX-TV to Viacom Bcstg. by CBS for \$122,500,000 (1985-86 Vol. 25:39, 43, 49; 26:4-8). Sold as KWK-TV to CBS for \$2,500,000, plus additional \$1,500,000 for building owned by St. Louis Globe-Democrat (1957-58 Vol. 13:36, 39, 43, 44, 48; 14:1, 2). Sale included agreement that CBS turn over CP for Ch. 11 to 220 Television Inc., which in turn issued \$200,000 in debentures to both St. Louis Telecast and Broadcast House, other 2 losers in Ch. 11 hearing. These 3 agreed to terminate all litigation challenging CBS's right to Ch. 11. KWK-TV sellers were Robert T. Convey (28% as voting trustee), KSTP Inc., St. Paul (23%), Globe-Democrat (23%), 800 North 12th Inc. (23% held by former owners of KXOX Inc.), Missouri Valley Television stockholders (3%). Two years earlier, Samuel I. Newhouse acquired St. Louis Globe-Democrat and its 23% interest in KWK-TV for \$6,250,000 (1955 Vol. 11:13).

KSDK, St. Louis (Ch. 5)—Pulitzer Publishing traded station to Multimedia Inc. for \$8,250,000, plus WXII, Winston-Salem, NC & WYFF-TV (formerly WFBC-TV), Greenville, SC (1981-82 Vol. 21:12; 22:1, 35).

KTVI, St. Louis (Ch. 2)—Sold to Argyle Television Holding Inc. (Ibrahim Morales, et al.) for \$35,000,000. Argyle purchased WVTM-TV, Birmingham, AL; KTBC-TV, Austin & KDFW-TV, Dallas, TX from Times Mirror in related transactions (1993 Vol. 33:13, 14, 28; 34:2). Sold by Newhouse Bcstg. Corp. to Times Mirror Co. for \$82,380,000. Sale included WAPI-TV (WVTM-TV), Birmingham, AL; WSYE-TV (WETM-TV), Elmira, NY; WSYR-TV (WSTM-TV), Syracuse, NY; WTPA (WHTM-TV), Harrisburg, PA (1978-79 Vol. 18:50; 19:19). Newhouse Broadcasting Corp. increased its holdings to 100% through purchase of 74% for \$7,576,777 from Harry Tenenbaum, Paul E. Peltason and

associates (1964 Vol. 4:19, 24). Previously 22.7% was acquired by St. Louis Globe-Democrat (Newhouse) for \$172,000 plus loan of \$360,000 from Harry Tenenbaum & Paul E. Peltason, after KWK-TV, in which Globe-Democrat had 23% interest was sold to CBS (1957-58 Vol. 13:45, 14:12).

KMOS-TV, Sedalia (Ch. 6 ETV)—Sold by Mid-America TV Co. to Central Missouri State University for \$1,000 (1977-78). Previously sold to owners of KRCG, Jefferson City, MO for \$200,000 by Metropolitan Bcstg. Co. under package deal in which it acquired KMBC-TV-AM, Kansas City and KMOS-TV from Cook Paint & Varnish Co. for \$10,400,000 (1960 Vol. 16:52; 17:6, 31). Owners of KRCG purchased it as KDRO-TV from Milton J. Hinein and associates for \$50,000 and assumption of \$127,661 obligations (1958 Vol. 14:50). Note: For 1965 sale with KRCG, Jefferson City, see KRCG. Station is now a non-commercial operation.

KDEB-TV, Springfield (Ch. 27)—For assignment to BANAM Bcstg. Inc. by Woods Communications see KARD-TV West Monroe-Monroe, LA (1993). As KMTC sold to Charles Woods by Kenneth E. Meyer, et al., for \$12,100,000 (1985).

KSPR, Springfield (Ch. 33)—For sale to Davis-Goldfarb Co. and prior sale to Goltrin Communications, see KCPM, Chico, CA. Sold to Telepictures Corp. by Farrell P. Jones, et al., for \$3,470,000 (1984 Vol. 24:41).

KYTV, Springfield (Ch. 3)—Sold by Harte-Hanks to Schurz Communications Inc. for \$50,800,000 (1987 Vol. 26:46, 48). Sold by Springfield TV Inc. to Harte-Hanks Communications Inc. for \$20,582,500 (1978 Vol. 18:21). 50% interest previously sold by Springfield TV Inc. to Mark Twain Media Inc. for \$1,000,000 (1976).

Montana

□ **KTVQ, Billings (Ch. 2)**—Evening Post Publishing Co. bought station from SJJ Inc. for \$8,500,000 plus non-compete covenant (1993-94). Prior sale by SJJ Inc. to Evening Post Publishing was granted but not consummated (1992). Sold by Joseph S. Sample to SJJ Inc. (George D. Lilly) for \$18,900,000 (1983). Sale included KXLF-TV, Butte; KRTV, Great Falls & KPAX-TV, Missoula, MT. Montana Network, TV-AM licensee corporation, bought up stock of J. Carter Johnson and 11 other stockholders for \$403,650. Control of corporation acquired by Joseph S. Sample, who increased holdings from 10.8% to 93.28% by paying \$136,425 for stock held by C. L. Crist & V. V. Clark (1956 Vol. 12:45, 50). Sample's holdings later increased to 99.3%.

KULR-TV, Billings (Ch. 8)—Harricope Bcstg. Corp. sold station for \$12,200,000 including KTWO-TV, Casper, WY to Wooster Republican Printing Co. (1986 Vol. 26:45). Sold for nearly \$446,000 to Harricope Bcstg. Corp. of California by Crain-Snyder Television Inc. (1966 Vol. 6:46). Previously 51% control sold by Crain-Snyder TV Inc. for \$33,000 under reorganization in which new owners became Rex Baker with 44%; Thor Myhre, 28%; Arthur Miller, 28% (1965). Sold as KGHL-TV-AM by P. N. Fortin (50%) and Warren J. & Kenneth L. Hancock (25% each) for \$745,000 to Crain-Snyder TV Inc. (in which Fortin held 12.5%, the two Hancocks, 6.25% each). In a contingent sale, Crain-

Snyder sold KGHL(AM) to George C. & Wilda G. Hatch for \$204,285 (1962 Vol. 2:52).

KCTZ, Bozeman (Ch. 7)—Sold to Evening Post Publishing Co. for \$1,100,000 (1993 Vol. 33:21, 38). Big Hom Communications purchased station for \$275,000 & assumption of liabilities from Bee Bcstg. Assoc. (1988).

KTVM, Butte (Ch. 6)—See KECI-TV, Missoula, MT.

KXLF-TV, Butte (Ch. 4)—For latest sale, see KPAX-TV, Missoula, MT. For previous sale, see KTVQ, Billings, MT. Sold with KXLF(AM) & KXLJ-TV-AM, Helena, MT to Joseph S. Sample by Ed Crane, agent for Z Net, for over \$1,575,000. Sample later transferred Helena TV & radio to Helena TV Inc., cable system there, for \$400,000 (1960 Vol. 16:42; 17:4).

KXGN-TV, Glendive (Ch. 5)—Sold by Glendive Bcstg. (Lewis W. Moore Sr., et al.) to Stephen A. Marks for \$545,000 plus \$148,750 covenant not to compete and \$6,250 consulting agreement (1990 Vol. 30:17).

KFBB-TV, Great Falls (Ch. 5)—Sold to Wooster Republican Printing Co. by Advance Corp. for \$5,250,000 (1982 Vol. 22:8). Sold to Advance Corp. (Donald P. Nathanson, et al.) by Harricope Bcstg. Corp. (1977). Purchased by Harricope from David E. Bright, Ernest Scanlon and Daniel O'Shea for \$850,000 (1962 Vol. 2:11, 22). Previously sold with KFBB(AM) by Joseph P. Wilkins to Bright, Scanlon and O'Shea for approximately \$1,000,000 (1960 Vol. 16:3, 5).

KRTV, Great Falls (Ch. 3)—For sale to present owner, see KPAX-TV, Missoula, MT. For previous sale, see KTVQ, Billings, MT. Sold by Snyder & Assoc. to Garyowen-Cascade TV Inc. (Montana Network, KOOK-TV (KTVQ), Billings; Garyowen Butte TV, KXLF-TV, Butte) for \$1,070,000 (1968). Previously transferred from Francis N. & Robert R. Laird to Snyder & Associates, which assumed liabilities totaling \$59,680 with \$19,000 owed Snyder by Lairds cancelled (1958 Vol. 14:40).

□ **KOUS-TV, Hardin (Ch. 4)**—Big Hom Communications Inc. donated off-air station to National Indian Media Foundation, non-stock, non-profit foundation. At same time, Big Hom agreed to lease property & tower to National Indian Media (1994).

KTVH, Helena (Ch. 12)—Sold to Big Sky Bcstg. L.P. (Radeck Bcstg. Inc., gen. partner) for \$2,500,000 including non-compete covenant (1988). Donald G. Bradley & Lyle A. Courtnage bought station as KTVG for \$1,500,000 (1985). Sold as KTCM to Lynn H. & Karen L. Koch by Tim Babcock for \$850,000 (1979). As KBLL-TV control (56 2/3%), purchased by Tim Babcock through stock purchase from Paul McAdam & A. W. Scribner for \$201,421 (1968); Bob Magness retained 43 1/3% interest. Sold with KBLL(AM) to Capital City by Helena TV Inc. (cable system operator in that city) for \$5,000 and assumption of \$255,000 liabilities (1963 Vol. 3:23). For details of previous sale, see KXLF-TV, Butte, MT.

KCFW-TV, Kalispell (Ch. 9)—See KECI-TV, Missoula, MT.

□ **KYUS-TV, Miles City (Ch. 3)**—Big Hom Communications Inc. is selling station to KYUS Bcstg. Corp. (Stephen A. Marks) for \$300,000 (1994). Sold to KOUS-TV Inc. (Big Hom Communications Inc.) by Custer Bcstg. Corp. (David G. Rivenes & L. B. Foster) for \$200,000 (1984).

KECI-TV, Missoula (Ch. 13)—Sold as KGVO-TV with KTVM, Butte & KCFW-TV, Kalispell, MT by Dale G. Moore to Eagle Communications Inc. (Precht Communications Inc., 80%; Advance Corp., 20%) for \$8,000,000 (1978). Previously, 79.36% was sold to Moore by A. J. Mosby, who retained 20.63% (1964 Vol. 4:32, 38). Moore's holdings later increased.

KPAX-TV, Missoula (Ch. 8)—SJJ Inc. sold station to Evening Post Publishing Co. with KXLF-TV, Butte & KRTV, Great Falls, MT for \$21,000,000 & \$3 million non-compete covenant (1986). For prior sales, see KTVQ, Billings, MT.

Nebraska

KCAN, Albion (Ch. 8)—Amaturo Group sold station as KBGT-TV for \$3,000,000 to Citadel Communications Co. Ltd. (1986). For previous sale, see KHGI-TV, Kearney, NE.

KGIN, Grand Island (Ch. 11)—See KOLN, Lincoln, NE.

KWNB-TV, Hayes Center (Ch. 6)—For sale to Fant Bcstg. Co. of Nebraska see KHGI-TV Kearney-Hastings-Grand Island, NE. For previous sale to Sterling Communications see KHGI-TV, Kearney, NE.

KHGI-TV, Kearney (Ch. 13)—FCC approved sale by bankruptcy trustee Joseph Girard to Fant Bcstg. Co. of Nebraska Inc. (Anthony J. Fant & Harry Mabry) for \$2,050,000. Sale included KWNB-TV, Hayes Center & KSNB-TV, Superior, NE (1993 Vol. 33:7). Sale to Sterling Communications Inc. (Jeannine R. Custardo & Angela D'Agostino) from Gordon Bcstg. Inc. including KWNB-TV, Hayes Center & KSNB-TV, Superior, NE for \$12,000,000 was never consummated (1989). Gordon Bcstg. (Robert D. Gordon) bought station with KWNB-TV, Hayes Center & KSNB-TV Superior from Amaturo Group Inc. for \$10,000,000 (1985-86). Sold by NTV Enterprises to Amaturo Group Inc. for \$8,000,000 (1979 Vol. 19:24). Sale included KBGT-TV (KCAN), Albion; KWNB-TV, Hayes Center; KSNB-TV, Superior, all NE. Sold as KHOL-TV by Bi-States Co. (F. Wayne Brewster, et al.) to NTV Enterprises Inc. along with satellites KCNA-TV (KCAN), Albion; KWNB-TV, Hayes Center & KSNB-TV, Superior, all NE for \$1.9 million (1974).

KOLN, Lincoln (Ch. 10)—Gillett Communications assigned station's license to Busse Bcstg. for \$45,000,000 including KGIN(TV), Grand Island, NE & WWMT(TV), Kalamazoo, MI (1987 Vol. 27:40, 44). For sale to Gillett Communications, see WWMT, Kalamazoo, MI. Purchased as Ch. 12 outlet with KOLN(AM) by Fetzer Broadcasting Co. from Edwin M. O'Shea-Barrett S. Martin interests for \$145,000 cash plus assumption of about \$500,000 in liabilities (1953 Vol. 9:30, 34). Fetzer interests also purchased KFOR-TV, Lincoln (then Ch. 10) for \$300,000 from James Stuart, and FCC authorized KOLN-TV to take over KFOR-TV's Ch. 10 (1954 Vol. 10:13, 14). Ch. 12 turned over to U. of

Sales & Transfers—Nebraska

Nebraska by Fetzer interests. Now operated as non-commercial KUON-TV (1954 Vol. 10:31). In 1955 John Fetzer personally acquired all stock of KOLN(TV).

KSNK, McCook (Ch. 8)—See KSNK, Great Bend & KSNW, Wichita, KS.

KNOP-TV, North Platte (Ch. 2)—92.7% control, including KNOP(AM), sold to Fer-Rich Bcstg. Co. (ownership interlocking with cable systems) for \$106,150 by group headed by Fred E. Shrake & Mac Smock (1967).

KETV, Omaha (Ch. 7)—Sold to KETV Television Inc. (Pulitzer Publishing Co.) by Peter Kiewit Sons' Inc. for \$8,900,000 plus assumption of liabilities of \$553,000 (1976 Vol. 15:45). Sold with parent Herald Corp., publisher of Omaha World Herald to Peter Kiewit Sons' Inc. for \$41,400,000 (1962-63 Vol. 2:45; 3:23).

KMTV, Omaha (Ch. 3)—For sale to Lee Enterprises Inc., see KGUN, Tucson, AZ. 25% held by Central Bcstg. Co. (WOC-TV-AM, Davenport, IA) purchased for \$550,000 in Feb. 1960 by KMTV licensee May Bcstg. Co., which increased its holdings to 100%. This transaction did not require FCC approval and was not reported in Television Digest until year later (1961 Vol. 17:9).

WOWT, Omaha (Ch. 6)—Sold as WDW-TV by Meredith Corp. to Chronicle Bcstg. for \$9,158,500 (1975 Vol. 15:6, 8). Purchased with WOW(AM) by Meredith interests for \$2,525,000 from Francis P. Matthews and John J. Gillen estate, purchaser acquiring surplus account of \$720,000 (1951 Vol. 7:32, 39).

KSTF, Scottsbluff (Ch. 10)—See KGWN-TV, Cheyenne, WY.

KSNB-TV, Superior (Ch. 4)—For sale to Fant Bcstg. Co. of Nebraska Inc., see KHGI-TV, Kearney, NE.

Nevada

KVVU-TV, Henderson-Las Vegas (Ch. 5)—Johnny Carson, et al., sold station to Meredith Corp. for \$27,500,000 & assumption of \$8,500,000 debt (1985 Vol. 25:3). Sold by Independent Bcstg. Corp. to Carson Bcstg. Corp. for \$5,500,000 (1978-79 Vol. 18:25; 19:14, 16). Sold as KHBV by Levin-Townsend Enterprises Inc. to Independent Bcstg. Corp. for \$250,000 plus assumption of liabilities not to exceed an additional \$707,735. Previously sold to Levin-Townsend for \$340,000 by Nevada Communications Inc. (1969 Vol. 9:18).

KLAS-TV, Las Vegas (Ch. 8)—Sold by Summa Corp. to Landmark Communications Inc. for \$9,587,500 (1978 Vol. 18:7). Sold by H. M. Greenspun to Hughes Tool Co. (later Summa Corp., 100% owned by Howard Hughes) for \$3,650,000 in cash plus assumption of obligations (1967-68 Vol. 7:44; 8:8). 67.525% control acquired by Herman Greenspun, publisher of Las Vegas Sun, who increased holdings from 22.77% by paying R. G. Jolley \$50,000 for 124.5 shares—Jolley also selling his remaining 500 shares back to company for \$270,000 (1956-57 Vol. 12:25; 13:9). Greenspun's holdings later increased to 76.12%.

KRLR, Las Vegas (Ch. 21)—DRES Media Inc. sold station to Las Vegas Channel 21 Inc. (Michael J. Lambert, et al.) for \$2,875,000 plus assumption of specified liabilities & 7-year non-compete covenants of \$400,000 each to Frank E., R. Lane & Charlene Scott (1994).

KTNV, Las Vegas (Ch. 13)—Sold as KSHO-TV by Arthur Powell Williams, et al., to The Journal Co. for \$13,500,000 (1979 Vol. 19:8). Arthur Powell Williams & family bought 50% of stock, increasing holdings to 100%, for \$1,157,481.76 (1974). Control transferred by Ch. 13 of Las Vegas Inc. from Lewis B. Atkin, C. R. Pat Clark, Robb C. Johnson, William M. Laub, William R. Morse, Richard Kent Oram, William D. Stiles, John A. Ettinger (retaining 31.4%), Frank E. Feder (retaining 0.6%) & Leonard Phillips (retaining 8%) to Arthur Powell Williams (50%) for \$350,000. Earlier operated by interim corp. composed of applicants prior to grant to Talmac Inc. (later Ch. 13 of Las Vegas). 78% of licensee Television Co. of America Inc., owned by Nevada Bcstg. Fund Inc. was purchased by Arthur Powell Williams for \$115,000. Then license transferred from TV Co. of America Inc. to Harry Wallerstein, bankruptcy trustee. 90% control sold previously to Nevada Broadcasters Fund Inc. (R. G. Jolley, A. H. Kelson & James C. Wallentine) for \$137,500 by Mervyn L. & Nathan Adelson, with Mervyn retaining 10% interest (1959 Vol. 15:42, 45). Adelsons acquired it from Albert Zugsmith group for \$70,000 (1957 Vol. 13:34, 42, 47). Zugsmith bought TV & KEMI(AM), Henderson from Moritz Zenoff for \$300,000 including liabilities (1956 Vol. 12:24, 38, 48).

KBLR, Paradise (Ch. 39)—Station returned to air March 3, 1994 after being sold by Rose Communications to Summit Media Ltd. Liability Co. (Scott Gentry, et al.) for \$1,500,000 (1993-94). Sale by Rose Communications (Glenn A. Rose) to TGN Productions Inc. (John Locke, Donald Mustain & Clifford A. Jones) for \$1,900,000 was never consummated (1990 Vol. 30:35).

KAME-TV, Reno (Ch. 21)—Page Enterprises Inc. sold to Ellis Communications Inc. (U. Bertram Ellis, et al.) for \$8,000,000 & \$2,000,000 non-compete covenant (1993-94 Vol. 33:30).

KOLO-TV, Reno (Ch. 8)—Donrey Media Group which included KOLO-TV, cable systems, newspapers and outdoor advertising companies was sold to the Stephens Group Inc. (Jackson T. Stephens, et al.) for \$193,700,000 following the death of Donald Reynolds (1993-94).

KRNV, Reno (Ch. 4)—Sold as KCRL by Circle L Inc. to Sunbelt Bcstg. (James E. Rogers, et al.) for \$24,450,000 (1989).

KTVN, Reno (Ch. 2)—Sold to Sarkes Tarzian Inc. by Lee D. Hirshland, et al., for \$12,500,000 including non-compete covenant (1979-80 Vol. 19:44).

New Hampshire

WNHT, Concord (Ch. 21)—Sold to New England Television (Wilson Hickman) by Thomas J. Flatley for \$1,750,000 & assumption of debt (1992). The Flatley Co. sold off-air station to Stephen M. Mindich for \$1,500,000 (1990), but sale was not consummated. Sold to Thomas Flatley by John Gikas & Frances D. Shaine for \$3,300,000

plus non-compete & loan agreement (1984 Vol. 24:33). Station left air in March 1989.

WNNE-TV, Hanover (Ch. 31)—See Hartford, VT.

WMUR-TV, Manchester (Ch. 9)—Sold to the Commercial Dispatch Publishing Co., Columbus, MS by United TV Co. for \$5,000,000 (1981). Earlier sale with KECC-TV (KECY-TV), El Centro, CA to Acton Corp. for \$3,000,000 plus \$500,000 promissory note, was dismissed by FCC (1978 Vol. 17:50). Purchased for \$500,000 by Richard Eaton from estate of Francis P. Murphy (1958-59 Vol. 14:51; 15:2, 6).

WGOT, Merrimack (Ch. 60)—Sold to Paugus Television Inc. (Estate of Roger L. Putnam, et al.) by Neal Cortell & S. Joseph Hoffman for \$1,350,000 (1989).

New Jersey

WWAC-TV, Atlantic City (Ch. 53)—Channel 53 Corp. sold to Cellular Phone Centers Inc. (David W. Allen & Harry P. Jenny) for \$20,000 (1990). Station was off-air from July 1982 until July 1988.

WNJU, Linden (Ch. 47)—See New York, NY-Newark, NJ.

Newark—See New York, NY.

Paterson—See New York, NY.

Secaucus—See New York, NY.

WHSP-TV, Vineland (Ch. 65)—Asbury Park Press Inc. sold station as WSJT to Home Shopping Network for \$23,000,000 (1986 Vol. 26:52). Sold to Asbury Park Press by Trustee-in-Bankruptcy for \$3,000,000 (1985 Vol. 25:45).

WMGM-TV, Wildwood (Ch. 40)—Sold as WCMC-TV by Jersey Cape Bcstg. Corp. to South Jersey Bcstg. Corp. for \$324,000 (1978 Vol. 17:44). Sale approved in 1981. CP sold with WCMC-AM-FM to Jersey Cape Bcstg. Corp. for \$590,000 by Francis J. Matrangola, who retained 0.1% interest (1965 Vol. 5:12, 29).

New Mexico

KGSW-TV, Albuquerque (Ch. 14)—Galaxy-Southwest TV sold station to Mountain States Bcstg. (Providence Journal) for undisclosed amount (1984 Vol. 24:40). Providence Journal purchased Ch. 2 Santa Fe, NM and took KGSW-TV off-air (1992-93).

KLUZ-TV, Albuquerque (Ch. 41)—For 1992 sale to Perenchio TV, see KWEX-TV San Antonio, TX.

KNAT, Albuquerque (Ch. 23)—Trinity Bcstg. sold to All American TV Inc. (Cruz S. Arguinzoni, et al.) for \$2,500,000 (1989). Sold for \$2,250,000 to Trinity Bcstg. Network by Carson Communications (1985). Sold as KLKK-TV to Carson Communications Corp. (John W. Carson, Neil Simon, et al.) by New Mexico Vision Inc. (Eddie L. Pena, et al.) for \$2,875,000 plus assumption of \$830,161 debt.

KOAT-TV, Albuquerque (Ch. 7)—Sold by Steinman Stations to Pulitzer Publishing Co. for \$5,000,000 (1968-69 Vol. 8:50, 9:19).

Sold with KVOA-TV, Tucson, AZ (Ch. 4) for \$3,250,000 to Steinman Stations by Alvarado Television Inc. (1962 Vol. 2:34). Previously, Alvarado Television merged with KVOA-TV, Tucson, in deal in which Clinton D. McKinnon became 40% owner of both stations; for details see KVOA-TV (1959 Vol. 15:34, 40). Clinton D. McKinnon acquired 100% ownership of KOAT-TV for approximately \$800,000 (mainly in obligations) from A. M. Caldwell-Walter Stiles group (1957 Vol. 13:2, 6).

KOB-TV, Albuquerque (Ch. 4)—Sold with KOB(AM) to KSTP Inc. (Stanley E. Hubbard) for \$1,500,000 by Time Inc. and Wayne Coy, each 50% owner (1957 Vol. 13:2, 11). Sale was made to comply with FCC 5-limit rule in view of Time Inc.'s acquisition of Bitner group; see WRTV, Indianapolis (1956 Vol. 12:51-52). It was first TV to be acquired by Time Inc., having been purchased with KOB for \$900,000, including net quick assets of \$300,000, from T. H. Pepperday, publisher of Albuquerque Journal (1952 Vol. 8:9, 16, 17, 22).

KRQE (Ch. 13)—Control as KGGM-TV transferred from New Mexico Bcstg. Co. Inc. to Lee Enterprises, including KBIM-TV, Roswell, NM (1991).

KOCT, Carlsbad (Ch. 6)—Sold as KAVE-TV (later KVIO-TV) with KVIA-TV (formerly KELP-TV), El Paso, TX, see listing for that station. Sold to John B. Walton Jr. for \$326,425 by John Deme (1966 Vol. 6:22, 37). Sold with KAVE(AM) to Deme by Edward P. Talbott and associates for \$168,000 (1963 Vol. 3:9, 25). Previously, 54.16% of KAVE-TV-AM was sold by Nancy H. Battison for \$43,500 to Ralph V. Davis, who became 26% owner, and Edward P. Talbott who increased holdings to 51% by purchasing additional unissued stock from corporation (1958 Vol. 14:2, 8). Mrs. Battison purchased control of KAVE and CP for KAVE-TV for \$150,000 from group headed by Val Lawrence, gen. mgr. of KRQD-TV, El Paso, but Talbott retained his 16% of stock (1955 Vol. 11:32, 45).

KVIH-TV, Clovis (Ch. 12)—Sold as KMCC to Marsh Media Inc. by McAlister TV for \$1,500,000 (1986 Vol. 26:31). Sold as KFDW-TV to McAlister Television Enterprises by Mel Wheeler Inc. for \$650,000 (1979). Sold to Mel Wheeler Inc. by Bass Bcstg. Co. for \$600,000 (1976). Control obtained by Perry R. Bass when all stock of Sid W. Richardson Foundation was sold to licensee for \$2,295,000. Deal included KFDA-TV, Amarillo (1965). Sold as KICA-TV by John H. Marshall and family for \$350,000 to Texas State Network Inc. (1963-64). Previously sold as KVER-TV with radio by Texas-New Mexico Bcstg. Co. to Marshall Enterprises Inc. under \$295,000 lease arrangement, which included \$10,000 option to purchase (1961 Vol. 17:38). Transferred as KICA-TV-AM to Texas-New Mexico Bcstg. Co., in which KDUB-TV, Lubbock, TX held 50% stock interest and voting control, with former co-equal owners Mae Strauss & Frank Lesley retaining 25% each. Transaction involved \$100,000 in debentures and \$96,149 in notes (1959 Vol. 15:38, 43). Mae Strauss & Frank Lesley acquired full control by purchasing 1/3 interest for \$36,666 from Garfield C. Packard (1957 Vol. 13:18, 22).

KOBF, Farmington (Ch. 12)—Sold as KIVA-TV to Hubbard Bcstg. for \$2,350,000 plus \$1,480,000 consulting agreement (1983). Sold to Center Group Bcstg. Inc. for

\$150,028 (1980-81). Sold by Gerald R. Proctor, et al., to John R. and Connie T. Catisis, et al., for \$769,000 (1976-77).

KZIA, Las Cruces (Ch. 48)—Southwestern Bcstg. Co. Inc. sold to Lee Enterprises Inc. for \$315,000 & \$25,000 consulting agreement (1993). Sale to Two If by Sea (Michael L. Parker) from Southwestern Bcstg. for \$900,000 was dismissed (1992). Sold as KASK-TV by Lynn Dubois, Receiver, to Southwestern Bcstg. Co. Inc. for \$800,000 (1989). Logan D. Matthews & associates sold off-air station for \$825,000 to Roy E. Henderson (1987).

KBIM-TV, Roswell (Ch. 10)—Lee Enterprises assumed control with KGGM-TV (now KRQE), Albuquerque, NM for undisclosed amount (1991). Sold by Holsum Inc. to New Mexico Bcstg. Co. Inc. (Margaret Ann Hebenstreit & Lee Enterprises) for \$5,000,000 (1989).

KOBR, Roswell (Ch. 8)—Sold as KSWSTV to Caprock Telecasting Inc. with KCBD-TV, Lubbock, TX and spun off to Hubbard Bcstg. for \$2,000,000 (1983). Sold to State-Record Co. by Bryant Radio & TV Inc. For details see KCBD-TV Lubbock, TX. Previously sold by John Barnett Estate to Bryant Radio & TV Inc. (KCBD-TV-AM, Lubbock, TX) for \$493,375 (1968 Vol. 8:21).

KASA-TV, Santa Fe (Ch. 2)—Sold as KKT0 to KGSW-TV Inc. (Providence Journal Co.) by Coronado Communications Co. for an undisclosed amount (1992). Sold as KNMZ-TV by New Mexico Media Ltd. to Sunbelt Bcstg. Co. for \$3,000,000 (1988).

New York

WCDA, Albany (Ch. 41)—83.8% control purchased by Lowell Thomas-Frank Smith group, along with WROW(AM), for \$298,800 cash plus assumption of \$380,000 obligations, with Louis H. Gross retaining 7.88% and Congressman Dean Taylor, 8.66%. Call letters formerly WROW-TV (1954-55 Vol. 10:42, 45, 49, 51; 11:1, 3, 5, 6, 9, 18, 20, 45). Dec. 1, 1957 station changed call letters to WTEN and began operating on Ch. 10, having consolidated holdings in WTEN and WTVD, Durham, NC under new Capital Cities Broadcasting Corp. (1957 Vol. 13:49, 51).

WTEN, Albany (Ch. 10)—Sold with WCDC(TV), Adams, MA by Knight-Ridder to Young Bcstg. Inc. for \$32,000,000 (1988-89 Vol. 28:41; 29:13). Sold with WCDC, Adams, MA; WJRT-TV, Flint, MI & WPRI-TV, Providence, RI by Poole Bcstg. Co. to Knight-Ridder Newspapers for \$49,631,950 (1977 Vol. 17:26). Sold with WCDC, Adams, MA by Capital Cities Bcstg. to Poole Bcstg. for \$19,000,000 (1970). For earlier sales see WCDA, above.

□ **WXXA-TV, Albany (Ch. 23)**—Clear Channel Communications is buying station from Heritage Bcstg. Co. for \$25,500,000 (1994 Vol. 34:38). James D. Boaz (Albany 23 Inc.) previously sold station to Heritage Bcstg. Co. (Mario F. Iacobelli) for \$9,900,000 including covenant not to compete (1986 Vol. 26:30). Heritage & Clarence McKee agreed on \$25 million transfer, but sale fell through (1993 Vol. 33:7, 10).

WMHQ, Albany-Schenectady (Ch. 45 ETV)—Station was sold by Union Street Video Inc. as WUSV, a commercial station, to Mo-

hawk Council on Educational Television for \$1.8 million (1987). Proposed sale to Sudbrink Bcstg. by Union Street Video for \$1,200,000 was dismissed by FCC (1987). Sale by Union Street Video to U. Bertram Ellis was granted by FCC but never consummated. Operated as a non-commercial station by WMHT, Schenectady, NY. As WMHX station left air in 1991; returned as WMHQ in 1993.

WNYT, Albany-Schenectady (Ch. 13)—For Viacom sale to National Amusements Inc., see WHEC-TV, Rochester, NY. Merger of Sonderling Bcstg. with Viacom Bcstg. Inc. for stock & cash approved when call letters were WAST (1978-79 Vol. 18:12, 25, 41; 19:46). Previously sold by Glen Alden Corp. to Sonderling Bcstg. Corp. for \$8 million (1968 Vol. 8:20, 46).

WRGB, Albany-Schenectady-Troy (Ch. 6)—Sold to Freedom Newspapers Inc. by Universal Communications Corp. for \$56,000,000 (1985-86 Vol. 25:31, 44). Sold to Universal Communications Corp. (John D. Backe, et al.) by General Electric Bcstg. for \$35,000,000 (1982-83 Vol. 22:48; 23:18).

WOCB, Amsterdam (Ch. 55)—Sold to Cornerstone Television by Amsterdam Bcstg. for \$375,000 (1992). Joseph Loughlin & Wade Griffiths were buying off-air station for \$1,800,000 plus assumption of debt from Amsterdam Bcstg. but the sale was never consummated (1991). Amsterdam Bcstg. proposed sale of station to Capital District Bcst. Partners (Charles A. Cohen, principal) for \$1,500,000 including covenant not to compete (1989). Sale was approved by FCC but not consummated.

WMGC-TV, Binghamton (Ch. 34)—Pinnacle Communications sold station for \$5 million to Citadel Communications (1986). Sold as WBJA-TV to Pinnacle Communications Inc. for \$800,000 (1978). 63.5% sold by Alfred E. Anscombe & James E. Greeley to group consisting of Gerald Arthur, Oliver Lazare & J. J. L. Hessen for \$35,000 and assumption of \$656,000 in obligations. Sale included CP for WEPA-TV (Ch. 66), Erie, PA (1966 Vol. 6:34).

WICZ-TV, Binghamton (Ch. 40)—Sold to Stainless Inc. (Henry J. Guzewicz) for \$780,000 (1970 Vol. 10:31) by Binghamton Press (Gannett). Previously CP included with sale of WINR(AM) for \$165,000 to Gannett by group headed by Mayor Donald W. Cramer. Sold to Peter Bordes and Joseph L. Rosenmiller in summer of 1956 (1956-57 Vol. 12:36, 46; 13:2).

WBNG-TV, Binghamton (Ch. 12)—Sold as WNBFTV by Triangle Publications Inc. to Gateway Communications Inc. for \$16,000,000 (1972 Vol. 11:50, 12:39). Sale included WFBG-TV-AM-FM, Altoona & WLYH-TV, Lancaster-Lebanon, PA. Previously sold with WNBFTV for \$3,000,000 to Triangle Publications Inc. (Walter Annenberg) by John C. Clark interests (1955 Vol. 11:11, 19).

WBUF, Buffalo (Ch. 17)—Sold to NBC for \$312,000 by Sherwin Grossman-Garry Cohen group (1955 Vol. 11:9, 11, 15, 39, 41, 45, 48, 49, 53). Note: NBC took station off air Sept. 30, 1958 and dropped CP Oct. 10, 1958 (1958-59 Vol. 14:34, 36, 38, 46; 15:8, 9, 13).

WGRZ-TV, Buffalo (Ch. 2)—Tak Communications bought station from George D. Lilly, et al., for \$85,000,000 including non-compete covenant (1988 Vol. 28:19). General Cinema Corp. sold station to venture group, WGRZ Acquisition Corp. for approx. \$56,000,000 (1986 Vol. 26:13, 40). Traded to General Cinema Corp. by Taft Bcstg. as WGR-TV for WCIX(TV), Miami (1983). Sold with WGR-AM-FM in package including WDAF-TV-AM-FM, Kansas City, MO and WNEP-TV, Scranton, PA for \$28,500,000 to Taft Bcstg. by Transcontinent Television Corp. (1963-64 Vol. 3:15, 16, 31; 4:8, 15). Contingent on sale of Transcontinent properties to Taft was sale of KFMB-TV-AM-FM, San Diego to Midwest TV Inc. for \$10,000,000 and sale of KERO-TV, Bakersfield, CA to Time Inc. for \$1,500,000.

WIVB-TV, Buffalo (Ch. 4)—King World Productions Inc. (Roger King, chmn.) purchased station from Howard Publications Inc. for \$76,965,000 including consulting agreement & non-compete covenant (1988 Vol. 28:26). Sold as WBEN-TV to Buffalo Bcstg. Co. Inc. (Howard Publications Inc., multiple newspaper owner) by WBEN Inc. (Buffalo Evening News) for \$25,500,000 (1977 Vol. 17:22).

WKBW-TV, Buffalo (Ch. 7)—Sold to Queen City Bcstg. of New York Inc. for \$65,000,000 in conjunction with Capital Cities purchase of ABC Cos. (1985 Vol. 25:20, 30, 32). Sold with WKBW(AM) to Capital Cities Bcstg. Corp. for \$14,000,000 by Clinton H. Churchill and associates (1961 Vol. 17:22, 32).

WNYB-TV, Buffalo (Ch. 49)—Niagara Frontier Bcstg. Partnership sold to Tri-State Christian TV Inc. (Garth W. Counce, et al.) for \$2,500,000 (1989 Vol. 29:36).

WUTV, Buffalo (Ch. 29)—Sold by Citadel Communications to Act III (Norman Lear) for approximately \$46,000,000 including covenant not to compete (1989-90 Vol. 29:36; 30:26). Sold to Citadel Communications Corp. (Philip J. Lombardo) by Whitehaven Entertainment Corp. for \$15,200,000 (1984 Vol. 24:29). Sold by Ultravision Bcstg. Co. Inc. to Whitehaven Entertainment Corp. for \$3,500,000 (1977 Vol. 17:31).

WWNY-TV, Carthage-Watertown (Ch. 7)—Sold by Johnson Newspaper Corp. to United Communications Corp. of Kenosha, WI for \$8,100,000 (1980-81).

WETM-TV, Elmira (Ch. 18)—Harron Communications purchased 1/3 interest from Smith Bcstg. for \$300,000 plus assumption of debt not to exceed \$6,000,000 (1991). For sale to Smith Bcstg., see WSTM-TV, Syracuse, NY. For sale to Times Mirror by Newhouse Bcstg., see KTVI, St. Louis, MO.

WTJA, Jamestown (Ch. 26)—Sale by Jamestown TV Assoc. to Act III for \$525,000 was dismissed (1991). Sale from Jamestown TV Assoc. to Citadel Communications Co. Ltd. for \$800,000 was dismissed (1990). Station left air in 1991.

WTZA, Kingston (Ch. 62)—Edward P. Swyer sold 66% to New Mass Media Inc. (Richard French Jr.) for \$1,750,000 (1993 Vol. 33:26).

WABC-TV, New York (Ch. 7)—Sold to Capital Cities Communications with other American Bcstg. Cos. properties for approx.

\$3,400,000,000 (1985-86 Vol. 25:12, 13, 20, 26, 27, 32, 46; 26:1). Transferred as WJZ-TV in merger of American Broadcasting Co. with United Paramount Theatres Corp. (American Bcstg. Companies), along with WENR-TV, Chicago (now WLS-TV); WXYZ-TV, Detroit; KGO-TV, San Francisco; KECA-TV, Los Angeles (now KABC-TV) and AM counterparts. Approved by FCC Feb. 9, 1953 (1953 Vol. 9:7).

WNBC, New York (Ch. 4)—RCA Corp., parent of National Bcstg. Co., was sold to General Electric Co. for \$6.28 billion. Television stations involved were KNBC-TV, Los Angeles, CA; WMAQ-TV, Chicago, IL; WRC-TV, Washington, DC; WKYC-TV, Cleveland, OH as well as WNBC, networks & radio stations (1985-86 Vol. 25:50, 51; 26:2, 7).

WNYW, New York (Ch. 5)—Metromedia sold station as WNEW-TV with KTTV, Los Angeles, CA; WTTG, Washington, DC; WFLD, Chicago, IL; KRLD-TV (KDAF), Dallas, TX & KRIV, Houston, TX to News America TV Inc. (Rupert Murdoch) for approx. \$2 billion & \$200,000 non-compete agreement (1985-86 Vol. 25:18, 19, 25, 34, 36, 39, 43-46). 21.75% of Metropolitan Bcstg. Corp. (Metromedia), which also owned WNEW(AM), WTTG(TV), Washington, DC and WHK(AM), Cleveland, sold to John W. Kluge and associates for \$4,000,000 by Paramount Pictures Corp. (1958-59 Vol. 14:49; 15:2).

WWOR-TV, New York, NY-Secaucus, NJ (Ch. 9)—Sold to BHC Communications (Chris-Craft Industries, United TV Inc.) by Pinelands Inc. for \$310,000,000 (1992 Vol. 32:19, 26, 34, 35). Deal to transfer 45% of voting stock to Disney for control of KCAL (Ch. 9), Los Angeles dismissed (1992 Vol. 32:14). Station spun-off to Pinelands Inc. (former MCA shareholders) when MCA was acquired by Matsushita (1990-91 Vol. 30:40, 53; 31:1). Sold to MCA Inc. by RKO General Inc. as WOR-TV for \$387 million (1986-87 Vol. 26:8, 29, 48; 27:13). Merged with Thomas S. Lee Enterprises Inc. (General Tire & Rubber Co.), along with WOR(AM), in November 1951; sale by R. H. Macy Co. involved payment of \$4,500,000 cash or other assets, plus 25-year lease on New York studio & transmitter properties at \$315,000 a year, plus 10% stock interest in Thomas S. Lee Enterprises Inc., later RKO General Inc. (1951 Vol. 7:46). In 1955 R. H. Macy Co. sold its interest in WOR-TV and other stations operated by General Teleradio for \$2,250,000 (1955 Vol. 11:48, 51).

WNET, New York, NY-Newark, NJ (Ch. 13 ETV)—Sold as WNTA-TV to Educational TV for the Metropolitan Area for \$6,200,000 by National Television Associates (1961-62 Vol. 17:27; 1:7, 15). National Television Associates acquired TV (operating as WATV) and WAAAT-AM-FM for \$3,500,000, plus \$950,000 in obligations from the Irving Rosenhaus interests (1957-58 Vol. 13:40, 44, 49, 51; 14:10, 14). In 1959 National Telefilm Assoc. was absorbed by National Theaters Inc. following FCC and stockholder approval of merger. In Aug. 1959 corporate name was changed to National Theaters & Television Inc.

WHSE-TV, New York, NY-Newark, NJ (Ch. 68)—Wometco Enterprises Inc. sold station as WWHT with WHSI (then WSNL-TV), Smithtown, NY to Silver King Bcstg. (Home Shopping Network) for \$25,000,000 (1986 Vol. 26:32, 45). For previous sale, see WTVJ, Miami, FL. 80% interest in former

Sales & Transfers—New York

WBTB-TV sold to Wometco Enterprises by Blonder-Tongue Bcstg. Corp. for \$1,600,000 (1976 Vol. 16:11). CP sold in 1972 by Atlantic Video Corp. to Blonder-Tongue Bcstg. Corp. for expenses incurred not to exceed \$500,000.

WNJU, New York, NY-Newark, NJ (Ch. 47)—A. Jerrold Perenchio, Norman Lear & Alan D. (Bud) Yorkin sold station to Reliance Capital Group (Telemundo) for \$60,000,000 (1986 Vol. 26:44). Screen Gems Bcstg. Corp. sold 80% of station to Oak Bcstg. Systems of New York Inc. (A. J. Perenchio & Tandem Productions Inc.) for \$5,000,000 (1980 Vol. 20:2); remaining 20% for \$1,000,000 (1982). Screen Gems bought it from New Jersey TV Bcstg. Corp. for \$8,100,000 (1970).

WXTV, New York, NY-Paterson, NJ (Ch. 41)—For sale to Perenchio TV and earlier sale to Hallmark Cards Inc., see KWEX-TV, San Antonio, TX. Transferred from Trans-Tel Corp. to Spanish International Communications Corp. in merger agreement (1972).

WPTZ, Plattsburgh (Ch. 5)—For buyout of Rollins Communications by Heritage Communications Inc. see KTLG, Oklahoma City, OK. Sold to Rollins Bcstg. Co. by group headed by Carl F. Stohn for \$48,750 cash, plus redemption of preferred stock and assumption of all liabilities; total outlay about \$500,000. Former call letters WIRI (1956 Vol. 12:7, 13).

WTBY, Poughkeepsie (Ch. 54)—Purchased as WFTI-TV from Family Television Inc. by Trinity Bcstg. Network for price not to exceed \$2,714,402 (1982).

WLIG, Riverhead (Ch. 55)—Sale to Ronald C. Haus & Eugene Viglione for \$2,250,000 by WLIG-TV Inc. (Michael C. Pascucci, pres.) was approved but not consummated (1988).

WHEC-TV, Rochester (Ch. 10)—Control of Viacom Inc. was sold to National Amusements Inc. (Sumner M. Redstone, et al.) for approx \$3.4 billion. Sale included WHEC-TV, Rochester; WVIT(TV), New Britain, CT; KSLA-TV, Shreveport, LA; KMOV(TV), St. Louis, MO; WNYT(TV), Albany, NY; WMZQ-AM-FM, Washington, DC; WLTV(FM), New York, NY; WRVR-AM-FM, Memphis, TN & KIKK-AM-FM, Houston, TX; cable networks Showtime, The Movie Channel, MTV Networks, Viewer's Choice (pay-per-view); cable systems; programming production, distribution & syndication companies (1987 Vol. 27:6, 10, 11, 15, 18, 19, 20, 23). Viacom proposed sale to MSV Holdings for \$413,900,000 including all TV stations was dismissed (1987 Vol. 27:7, 9). Previously, WHEC-TV traded to Viacom Bcstg. by BENI for KDIA(AM), Oakland, CA & WDIA(AM), Memphis, TN (1983). Sold by Gannett Co. to BENI for \$27,000,000 (1978-79 Vol. 18:20; 19:24).

WOKR, Rochester (Ch. 13)—George Gillett & Edward Karrells sold station to VS&A Hughes Inc. (Paul M. Hughes, pres.) for \$11 million, assumption of debt and non-compete covenant (1991 Vol. 31:13, 45). George Gillett, et al., proposed sale to Falmouth Bcstg. Corp. (David Johnson) but sale was not consummated (1990). For sale to Gillett Group, see WEAU-TV, Eau Claire, WI. Sold by Flower City TV Corp. to Post Corp. for \$15,824,829 (1977 Vol. 17:16).

WROC-TV, Rochester (Ch. 8)—For sale to Ziff Corp. & subsequent sale to Television Station Partners, see WTOV-TV, Steubenville, OH. Sold with WROC-AM-FM to Rust Craft Bcstg. for \$7,000,000 by Veterans Bcstg. Co. (1964-65 Vol. 4:46; 5:7). Previously sold by Transcontinent Television Corp. for \$6,500,000 to Veterans Bcstg. Co. (WVET-TV), which got \$3,817,500 for its half of Ch. 10 from WHEC-TV, with which it had been sharing the channel (1961 Vol. 17:5, 7, 32; 1:10). Transcontinent acquired station as WHAM-TV-AM & WHFM from Stromberg-Carlson div. of General Dynamics Corp. for approximately \$5,000,000, then sold the radios (1946 Vol. 12:14, 24, 26, 34).

WUHF, Rochester (Ch. 31)—Sold by Malrite Communications Group Inc. to Norman Lear of Act III Bcstg. Inc. for approx. \$9.5 million (1989 Vol. 29:9).

WXXI-TV, Rochester (Ch. 21 ETV)—CP as WROH sold to Rochester ETV Assn. Inc. for \$850,528 by U. of State of New York (1965).

WHSI-TV, Smithtown (Ch. 67)—Sold as WSNL-TV to Home Shopping Network, see WHSE-TV, New York, NY-Newark, NJ. For previous sale, see WTVJ, Miami, FL. Wometco Enterprises bought 75% of station from Robert A. Rosen, et al., for \$3,600,000 (1980 Vol. 20:2, 3).

WIXT, Syracuse (Ch. 9)—Transcontinent Communications Corp. (Coca Cola Bottling Co. of NY, et al.) sold station to Barry A. Ackerley, et al. for \$13,800,000 (1982 Vol. 22:7). Sold as WNY5-TV by The Outlet Co. to Coca-Cola Bottling Co., Larry H. Israel, et al., for \$11,000,000 (1977 Vol. 17:24, 36).

WSNR-TV, Syracuse (Ch. 43)—Sold to Sait of the Earth Bcstg. Corp. (Donna C. Kimble, with Craig L. Fox holding an option to purchase up to 51% by James L. Oyster for \$50,000 (1993-94).

WSTM-TV, Syracuse (Ch. 3)—Sold to Federal Bcstg. Co. (Dale G. Rands) from WSTM-TV Ltd. Partnership for \$19,200,000 (1992). Sold with WETM-TV, Elmira, NY & WHTM-TV, Harrisburg, PA to Smith Bcstg. Group for approx. \$79,000,000 (1985-86 Vol. 25:39; 26:17). Sold as WSYR-TV by Newhouse Bcstg. Corp. to Times Mirror Co. for \$82,380,000 (1978-79 Vol. 18:50; 19:19). Sale included WVTM-TV, Birmingham, AL; KTVI, St. Louis, MO; WETM-TV, Elmira, NY; WHTM-TV, Harrisburg, PA.

WSYT, Syracuse (Ch. 68)—Thomas J. Flatley sold station to Encore Communications (Charles McFadden) for \$7,000,000 including a non-compete covenant & assumption of liabilities (1990).

WTVH, Syracuse (Ch. 5)—For Meredith Corp. sale to Granite Bcstg. Corp. see KSEE, Fresno, CA (1993-94 Vol. 33:26; 34:1).

WKTV, Utica (Ch. 2)—Smith Bcstg. bought 2/3 interest from Harron Communications for \$10,000,000 (1991). Sold (as Ch. 13) with WKAL(AM), Rome, NY to Paul F. Harron, Gordon Gray and associates for \$4,000,000 including transfer of \$1,072,451 surplus by owners of Kallet Theatres (1958-59 Vol. 14:45, 46, 49; 15:1).

WFXV, Utica (Ch. 33)—John F. Bunkfeldt bought 25% interest in WTVU from Craig L. Fox & Kevin O'Kane for \$85,000 (1986).

WWTI, Watertown (Ch. 50)—Assignment of license to Desert Communications V Inc. (Greyhound Financial Corp.) by Watertown Television Corp., Debtor-in-Possession granted by FCC (1992). Moreland Broadcast Assoc. sold as WFFY to Watertown Television Corp. for assumption of over \$4,269,000 debt (1990).

North Carolina

□ **WASV-TV, Asheville (Ch. 62)**—Video Marketing Network Inc. proposes sale of off-air station to Pappas Telecasting Companies for \$820,000 in cash & \$400,000 in advertising time (1994). Sold to Video Marketing Network Inc. (Robert J. Murley, et al.) for \$115,000 & stock (1988).

□ **WHNS, Asheville (Ch. 21)**—For planned sale from Cannell Communications to First Media L.P., see KPDX, Vancouver, WA (1994). Sold by Pappas Telecasting to Cannell Communications L.P. for \$21,000,000 (1989-90 Vol. 29:47; 30:13, 35). Sold as WANC-TV by The Thoms Bcstg. Cos. Inc. to Harry J. Pappas for \$206,000 (1979 Vol. 19:25).

■ **WLOS, Asheville (Ch. 13)**—Sold by Continental Bcstg. to Better Communications Inc. for \$287,000,000. Sale included KOVR, Stockton-Sacramento, CA; WSYX, Columbus, OH; WAXA, Anderson, SC (1994 Vol. 34:20, 36). Sold by Wometco Bcstg. Co. (KKR) to AnchorMedia Inc. (now Continental Bcstg. Ltd.) for \$50,000,000 (1987 Vol. 27:11). For previous sale to KKR, see WTVJ, Miami, FL. Control of TV and WLOS(AM) acquired by WTVJ Inc. (Wometco Enterprises) when it bought stock of Charles B. Britt group (35.26%) for \$277,940, increasing WTVJ holdings to 72.1%. WTVJ also held option acquired from Asheville Citizen and Times for 4276 shares of unissued stock (1958 Vol. 14:10, 29). WTVJ acquired original 36.9% from individual stockholders. Approximately \$1,000,000 was involved in all stock transactions, including obligations assumed (1957 Vol. 13:47).

WJZY, Belmont (Ch. 46)—Capitol Bcstg. Co. Inc. (James F. Goodman, principal) bought station from Metro-Crescent Communications for \$730,360 plus \$620,000 non-compete covenant (1987).

WAAP, Burlington (Ch. 16)—Sold as WRDG to Jack Rehburg by KFG for \$2,800,000 (1985).

WCCB, Charlotte (Ch. 18)—Sold as off-air WUTV to Mecklenburg Television Bcstrs. Inc. (Cy N. Bahakel) for \$175,000 by Century Advertising (1964 Vol. 4:26, 35). Previously, transfer of control of Century Advertising for \$34,000 was approved by FCC and off-air WQMC resumed Sept. 5, 1961 as WUTV (1961 Vol. 17:10), only to go dark May 16, 1963. While in off-air CP status, Century Advertising (of which Deadwyler was part owner) acquired WQMC from Hugh A. Deadwyler in deal in which station was to get \$125,000 loan (1957 Vol. 13:7). Hugh Deadwyler acquired station as WAYS-TV from G. W. Dowdy and associates for token \$4 in Dec. 1954, then took it off air March 15, 1955 (1955 Vol. 11:12).

WCNC-TV, Charlotte (Ch. 36)—Odyssey Channels Inc. & Channel 36 Inc. sold station as WPCQ-TV to Providence Journal Bcstg. Corp. for \$30,000,000 (1988). Buyout of controlling interest for \$50,000,000 by Michael Finkelstein was proposed but was not consummated (1987). Westinghouse Bcstg. & Cable sold station to Odyssey Partners for \$24,250,000 (1984 Vol. 24:15). Sold as WRET-TV to Westinghouse Bcstg. Co. Inc. by Turner Bcstg. Corp. for \$20,000,000 (1979-80 Vol. 19:21; 20:18). Sold as WCTU-TV to Tumer Bcstg. by Emile F. Kratt, Receiver, for \$1,225,000 (1970).

WSOC-TV, Charlotte (Ch. 9)—Sold with WSOC(AM) for \$5,600,000 by E. E. Jones and associates to group headed by James M. Cox Jr. (1959 Vol. 15:5, 15).

■ **WRDC, Durham-Raleigh (Ch. 28)**—FSF TV Inc. sold to Communications Corp. of America (Thomas R. Galloway) for \$34,000,000 (1994). Communications Corp. of America has proposed sale to Glencalm Ltd. (Edwin L. Edwards) for undisclosed amount (1994). Durham Life sold station as WPTF-TV with WPTF(AM) & WQRD(FM), Raleigh-Durham; WMFX-AM-FM, Laurinburg to FSF Acquisition Corp. (B. W. Landstreet III, et al.) for \$3 million & approx. 850,000 shares of stock (1991 Vol. 31:15). Sold as WRDU-TV by Triangle Telecasters Inc. to Durham Life Bcstg. for \$1,125,000 plus \$1,150,000 in debentures and future sum not to exceed \$800,000 contingent on station's performance in following 7 years (1976 Vol. 17:5).

WTVD, Durham (Ch. 11)—Purchased by Durham TV Co. Inc. (controlled by Lowell Thomas interests, Capital Cities Communications Corp.) for \$1,621,800 from founding group headed by Harmon L. Duncan and J. Floyd Fletcher, with Duncan and Fletcher also holding stock in Durham TV Co. Inc. (1957 Vol. 13:14, 21).

■ **WKFT, Fayetteville (Ch. 40)**—Allied Communications Co. Inc. (Robert P. Holding III, et al.) purchased control of Delta Bcstg. Inc. for \$4,375,000 (1994 Vol. 33:50). Ocie F. Murray, interim trustee for SJL of North Carolina, sold station to Delta Bcstg. (Elbert M. Boyd, et al.) for \$1,400,000 (1991). Sold to Central Carolina TV Inc. by Norman J. Suttler, et al., for \$5,175,000 (1985 Vol. 25:15).

■ **WYED, Goldsboro (Ch. 17)**—Group H Bcstg. Corp. (Beasley Bcstg.) sold station to Outlet Communications Inc. for \$4,900,000 plus non-compete covenant (1994 Vol. 34:20, 33).

WFMY-TV, Greensboro (Ch. 2)—Hart-Hanks sold this station & WTLV(TV), Jacksonville, FL to Gannett Co. for \$155 million (1987-88 Vol. 27:42, 49). Sold to Hart-Hanks Newspapers Inc. by Landmark Communications Inc. for \$19,000,000 (1976 Vol. 16:27). Sold with Greensboro News & Record to owner of WTRAR-TV (WTKR-TV), Norfolk, VA for \$17,000,000 (1964 Vol. 4:36, 49, 51).

WGGT, Greensboro (Ch. 48)—Atlantic TV Ltd. Partnership proposed buying station from Guilford Telecasters for \$11 million (1985 Vol. 25:13), but sale was never consummated.

WLXI-TV Greensboro (Ch. 61)—Sold by Trinity Bcstg. Network to Radiant Light Ministries Inc. for \$1,900,000 (1991). Sold to

Trinity Bcstg. Network Inc. by Billy R. Satterfield for \$300,000 cash & \$1,300,000 loan (1985-86).

WNCT, Greenville (Ch. 9)—Control of over 50% sold to Roy H. Park Bcstg. Inc. for \$2,557,458 by Carolina Bcstg. System Inc. Also involved was 30% interest in WECT, Wilmington, NC (Ch. 6) held by Carolina Bcstg. (1962 Vol. 2:7). Park Bcstg. holdings later increased to 100%.

WHKY-TV, Hickory (Ch. 14)—Long Family increased holdings to 100% for approx. \$1,145,000 including WHKY(AM), Hickory (1987).

■ **WGHP-TV, High Point-Greensboro & Winston-Salem (Ch. 8)**—Great American Television & Radio Co. Inc. (later Citicasters Co.) sale to New World Communications Group Inc. for \$350,000,000 included WBRC-TV, Birmingham, AL; KSAZ-TV, Phoenix, AZ; WDAF-TV, Kansas City, MO (1994 Vol. 34:19, 38, 42). Previously sold by Taft Bcstg. Partners to Great American TV & Radio Co. for \$28,000,000 & assumption of debt (1991 Vol. 31:45). Dudley Taft headed partnership which bought station from Great American Bcstg. for \$45,000,000 (1987 Vol. 27:16, 23, 30). See WBRC-TV, Birmingham, AL for more details. For previous sale to Taft Television & Radio Co. Inc., see KSAZ-TV, Phoenix, AZ. Sold by Southern Bcstg. Co. to Gulf United Corp. for \$22,200,000 (1977).

□ **WFXI, Morehead City (Ch. 8)**—Local Television Assoc. Inc. is selling station to Gocom Bcstg. Corp. (Richard L. Gorman) along with Ch. 35 permittee WFXZ-TV, Jacksonville, NC and option to buy WYDD(TV), Greenville, NC (1994) for \$4,700,000 plus \$100,000 non-compete covenant.

WCTI, New Bern-Greenville-Washington (Ch. 12)—Sold by Diversified Communications to Lamco Communications Inc. for \$12,300,000 (1993). Diversified Communications bought station from Heritage Bcstg. Co. for \$22,000,000 & \$500,000 non-compete agreement (1986). Sold to Heritage (Mario Iacobelli, et al.) by Malrite Communications for \$9,000,000 and assumption of debt (1983). Sold to Malrite of North Carolina Inc. by Continental TV Inc. for \$19,000,000 (1976). Sold (1969) as WNBE-TV for \$960,000 to Continental TV Inc. by Piedmont TV Corp. (Nathan Frank & Thomsland Inc., 50% each).

□ **WLFL, Raleigh (Ch. 22)**—Sinclair Broadcast Group Inc. is buying station from Paramount Stations Group (Viacom Inc.) for \$55,500,000 including non-compete covenant (1994 Vol. 34:33). For previous transfer of control of Paramount Stations Group Inc. to Viacom Inc. see WKBD-TV, Detroit, MI (1993-94 Vol. 33:39; 34:8, 11). For Paramount purchase of control of TVX Bcstg. Group, see WDCA, Washington, DC. TVX Group bought station from Family TV Corp. for \$14,500,000 (1985-86 Vol. 25:50). Sold by N. Grant Cotton, et al., to S & F Communications Corp. for \$15,000,000 but sale was not consummated (1984 Vol. 24:39).

WRMY, Rocky Mount (Ch. 47)—Robert Pelletier bought 50% interest in station from Bruce Whitehead for \$100,000 (1991).

WITN-TV, Washington (Ch. 7)—Sold to American Family Corp. by W. R. Roberson Jr., et al., for \$23,572,377 (1985 Vol. 25:8). Control of CP acquired by W. R. Roberson

family from W. H. Anderson and R. M. Fountain, each of whom got \$65,920 for his 25.38% (1955 Vol. 11:33, 40).

WECT, Wilmington (Ch. 6)—For 1993 News Press & Gazette sale to New Vision Television I Inc. see WSAV-TV, Savannah, GA. Atlantic Telecasters sold station to News-Press & Gazette Co. for \$30,000,000 (1986). 60% sold by Mr. & Mrs. Richard A. Dunlea for \$153,850 to WNCT, Greenville, NC and J. W. Jackson, with other 40% being retained by Dan D. Cameron (1957 Vol. 13:44, 50). Later WNCT (Park Bcstg.) sold its interest. Former call letters WMFD-TV.

WSFX-TV, Wilmington, (Ch. 26)—Proposed sale of WJKA to Roy H. Park from Wilmington Telecasters for \$7,250,000 was dismissed (1991).

□ **WWAY, Wilmington (Ch. 3)**—Ellis Communications plans to purchase station from CLG Media of Wilmington Inc. for \$25,000,000 (1994 Vol. 34:41). Sterling Broadcast Group Inc. (Adams Communications) relinquished control to CLG Media of Wilmington Inc. (Chrysler Financial Corp.) for an assumption of debt (1992-93). Price Communications sold station to Adams Communications for \$26,000,000 (1988 Vol. 28:20, 26). For purchase by Price Communications from Clay Communications, see WAPT, Jackson, MS. Sold by Cape Fear Telecasting Inc. to Clay Bcstg. Corp. (Charleston, WV Daily Mail) for \$1,335,573 (1968).

WNRW, Winston-Salem (Ch. 45)—TVX Group sold station to Norman Lear for \$10,000,000 (1986). Sold as WJTM-TV to Television Corp. of NC (TVX Group) by Piece Good Shops Inc. for \$1,569,350 (1980).

WXII, Winston-Salem (Ch. 12)—Traded to Pulitzer Publishing Co., along with WYFF-TV, Greenville, SC & \$8,250,000 for KSDK, St. Louis (1981-82 Vol. 21:12; 22:1). Sold as WSJS by Triangle Bcstg. Corp. to Multimedia Inc. for \$7,312,500 (1972 Vol. 11:44; 12:37).

North Dakota

KXMB-TV, Bismarck (Ch. 12)—Sold to KXMC-TV (Chester Reiten, Lloyd R. Amoo & W. L. Hurley) by John W. Bolser & others for \$1,200,000 (1970-71).

KFYR-TV, Bismarck (Ch. 5)—Judith Ekberg Johnson paid \$134,640 to increase her interest in Meyer Bcstg. Co. to 50.4% & Marietta M. Ekberg sold her 54.7% share at the same time (1993). Meyer also owns KMOT(TV), Minot, KQCD-TV Dickinson & KUMV-TV Williston, ND & 3 radio stations.

KQCD-TV, Dickinson (Ch. 7)—See KYFR-TV, Bismarck, ND.

KXMA-TV, Dickinson (Ch. 2)—Sold by Northern Plains Bcstg. Group Inc. as KNDX to KXMC-TV Inc. for \$362,500 & assumption of debt (1984). Sold as KDIX-TV to Northern Plains Bcstg. Group Inc. by Stanley Deck for \$950,000 (1983). Sold with KDIX(AM) by Dickinson Radio Assn. for \$411,750 to Dickinson Bcstg. Corp.; Stanley Deck, former 5% owner, became 99.5% owner (1966 Vol. 6:44).

KTHI-TV, Fargo (Ch. 11)—Sold to Spokane TV Inc. (Evening Telegram Co., KXLY-TV, Spokane) for \$1,491,000 by Fuqua

Communications (1968-69 Vol. 9:4). Sold as KXGO-TV to Pembina Bcstg. Inc. by North Dakota Bcstg. for \$390,000 (1962 Vol. 2:20). See also transfer of WTVW, Evansville, IN (1965-66).

KVRR, Fargo (Ch. 15)—Curtis Squire Inc., which owned 50%, bought remaining 50% of this station, KBRR(TV), Thief River Falls, MN & KNRR(TV), Pembina, ND from John W. Bolser for \$345,000 (1987).

WDAY-TV, Fargo (Ch. 6)—Fargo Forum, owner of 45% interest, purchased additional 55% in TV & WDAY for \$900,000 from E. C. Reineke and his wife (1960 Vol. 16:25, 31).

KNOX-TV, Grand Forks (Ch. 10)—Community Radio Corp. (KNOX) sold its 94.34% of stock in Community TV Corp. to Pembina Bcstg. Inc. for \$225,000 (1962 Vol. 2:20). Left air Feb. 1964, license cancelled April 1965.

KMOT, Minot (Ch. 10)—See KYFR-TV, Bismarck, ND.

KXMC-TV, Minot (Ch. 13)—52.5% control sold to Chester Reiten, William L. Hurley and Lloyd R. Amoo for \$1,040,000 by North Dakota Bcstg. Co. (John Bolser), with new owners also getting option for remaining 47.5% for \$19,000 and satisfaction of liabilities of \$116,169 within 10 years (1959 Vol. 15:37, 43).

KCND-TV, Pembina (Ch. 12)—Turned in license in 1975-76. Sold to McLendon Corp. by Pembina Bcstg. (Producers Inc.) with McLendon to lease station for 68 months for \$850,000; after that with option to buy it outright for \$500,000 (1966 Vol. 6:34, 35). Sold to Producers Inc. for \$190,200 by Harry F. Rice, Robert Lukkason, Arthur Tweet and associates, with Rice and Lukkason receiving option to repurchase 9.6% each after transfer (1962 Vol. 2:20). Note: For 1965 sale as part of Polaris holdings, see WTVW, Evansville, IN.

KNRR, Pembina (Ch. 12)—For acquisition by Curtis Squire Inc., see KVRR, Fargo, ND.

KXJB-TV, Valley City (Ch. 4)—80% of stock sold to Central Minnesota TV Co. for \$3,200,000 (1978).

KUMV-TV, Williston (Ch. 8)—See KYFR-TV, Bismarck, ND.

Ohio

■ **WAKC-TV, Akron (Ch. 35)**—Group One Bcstg. Ltd. Partnership sold station to ValueVision International Inc. for \$5,000,000 (1993-94 Vol. 33:50).

WBNX-TV, Akron (Ch. 55)—Rhema Television Corp. transferred station to Grace Cathedral Inc. for assumption of liabilities (1987).

WDLI, Canton (Ch. 17)—Sold to Trinity Bcstg. Network Inc. for \$4,500,000 (1985-86). PTL Heritage Village Church sold station as WJAN to David Livingstone Missionary Foundation Inc. for \$346,250 (1982 Vol. 22:50). Sold by Janson Industries to Heritage Village Church and Missionary Fellowship Inc. for \$2,500,000 (1977).

■ **WWHO, Chillicothe (Ch. 53)**—Sold when WWAT by Triplett & Assoc. to Fant Bcstg. of Ohio Inc. (Anthony J. Fant) for \$2,000,000 (1994).

WOAC, Canton (Ch. 67)—Morton J. Kent bought station from Canton 67 Ltd. Debtor-in-Possession for \$25,000 plus assumption of debt (1991-92 Vol. 32:3). Sale by Canton 67 Ltd. to Discovery Bcstg. of Ohio (Glen H. Taylor, et al.) for \$5,800,000 (1985) was never consummated.

WKRC-TV, Cincinnati (Ch. 12)—For Taft sale to Great American Bcstg., see WBRC-TV, Birmingham, AL.

WLWT, Cincinnati (Ch. 5)—Sold by Avco Bcstg. Corp. to Multimedia Inc. for \$16,300,000 (1976 Vol. 15:24).

WSTR-TV, Cincinnati (Ch. 64)—United Cable TV (Richard D. Lamm, trustee) sold as WIII to ABRV Communications for \$8,000,000 (1989). United Cable TV sale to Gary Marshall for \$9,500,000 was dismissed (1988). United Cable TV bought station for \$12,357,000 from Channel 64 Joint Venture, Debtor-in-Possession (1988 Vol. 28:9). Previous sale to Gerald J. Robinson for \$4 million was never consummated (1987). Sold to Channel 64 Joint Venture as WBTI for \$9,440,000 (1984 Vol. 24:25). Sold by Buford TV to United Cable TV Corp. for \$7,000,000 including covenant not to compete (1982).

WXIX-TV, Cincinnati (Ch. 19)—See Newport, KY.

WKBF-TV, Cleveland (Ch. 61)—50% of CP turned over to Kaiser Bcstg. by Superior Bcstg. in return for \$400,000 to enable station to get on air, Kaiser acquired remaining 50% in 1972. Station left air & returned license 1975.

WKYC-TV, Cleveland (Ch. 3)—National Bcstg. Co. sold 51% to Multimedia Inc. for \$65,000,000 (1990-91 Vol. 30:49, 53; 31:31). For previous sale, see WNBC, New York, NY. NBC made deal with Westinghouse to exchange WNBK with WTAM(AM), plus \$3,000,000 cash, for WPTZ, Philadelphia (Ch. 3) & KYW. Cleveland calls were changed to KYW-TV-AM (1955-56 Vol. 11:21, 25, 26, 43, 47, 52; 12:3). Transfer back to NBC approved by FCC Feb. 17, 1965 (1965 Vol. 5:8, 25). At this time Ch. 3 Philadelphia changed its calls to KYW-TV and Cleveland calls were changed to WKYC-TV.

WJW-TV, Cleveland (Ch. 8)—For reorganization as SCI Television Inc. see WJBK-TV, Detroit, MI. Gillett Communications bought station from Storer Communications in 1987, see WSBK-TV, Boston, MA for details. For sale to Lorimar Productions Inc. which was never consummated, see WSBK-TV, Boston, MA. For sale to KKR Assoc., see KNSD, San Diego, CA. Formerly WJW-TV, sold as WXEL with KPTV, Portland, OR and Empire Coil Co., New Rochelle, NY, for total consideration of approximately \$10,000,000 to Storer Broadcasting Co. by Herbert L. Mayer interests (1954 Vol. 10:2, 44).

WQHS-TV, Cleveland (Ch. 61)—Sold as WCLQ-TV by Channel Communications Inc. to Home Shopping Network Inc. for approx. \$15,000,000 (1986).

WUAB, Lorain-Cleveland (Ch. 43)—Sold by Gaylord Bcstg. to Cannell Communications for \$60,000,000 including non-compete covenant (1990 Vol. 30:13, 35). Sold by United Artists Bcstg. Inc. & Kaiser Bcstg. Inc. to Gaylord Bcstg. Inc. for \$10,500,600 (1976 Vol. 16:39; 17:2, 28).

Sales & Transfers—Ohio

WCMH, Columbus (Ch. 4)—For sale by The Outlet Co. to Rockefeller Center Inc. & later sale to Wesray Capital Corp., see WJAR, Providence, RI. Sold as WLWC to The Outlet Co. by Avco Bcstg. for \$16,000,000 (Vol. 15:21, 52).

■ **WSYX, Columbus (Ch. 6)**—For sale to Better Communications Inc., see WLOS, Asheville, NC (1994 Vol. 34:20, 36). For Taft sale to Great American Bcstg., see WBRCTV, Birmingham, AL. Station subsequently transferred to Anchor Media Corp. (1987-88). Purchased as WTVN-TV by Radio Cincinnati Inc. (Taft) for \$1,500,000 from Edward Lamb (1953 Vol. 9:3, 9).

WDTN, Dayton (Ch. 2)—Sold by Grinnell Communications to Hearst Bcstg. for \$49,400,000 (1980 Vol. 20:21). Sold as WLWD by Avco Bcstg. Corp. to Grinnell Communications Corp. for \$12,900,000 (1976 Vol. 15:25).

■ **WKEF, Dayton (Ch. 22)**—License assigned to Citicorp by KT Communications for debt forgiveness and certain other considerations (1994). Adams Television Corp. sold to KT Communications Ltd. Partnership III for \$71,500,000 plus non-compete covenant (1988). For sale of Springfield TV Corp., see WWLP, Springfield, MA. CP for off-air WONE-TV sold by Brush-Moore Newspapers Inc. to Springfield Television Bcstg. Corp. for \$153,000 (1963).

WRGT-TV, Dayton (Ch. 45)—For purchase by Act III Bcstg., see WVAH-TV, Charleston-Huntington, WV.

WPTD, Kettering-Dayton (Ch. 16 ETV)—Sold by Kittyhawk TV Corp. to Ohio ETV Network Commission for the lesser of \$550,000 or an amount equal to higher of 2 appraised values determined through contract procedures. Now operating as a non-commercial station.

WLIO, Lima (Ch. 35)—Sold as WIMA-TV to Lima Communications Corp., Toledo Blade Co. (75%), Midwest Bcstg. Co. (25%) for \$1,500,000 (1972). Previously acquired as WLOK-TV (Ch. 73) with WLOK(AM) for \$750 plus \$150,000 liabilities by Northwestern Ohio Bcstg. Corp., operator of WIMA and permittee of WIMA-TV (Ch. 35). WIMA owners dropped CP for WIMA-TV (Ch. 35) after getting shift to Ch. 35 for WLOK-TV, kept WIMA(AM), dropped WLOK (1954 Vol. 10:44).

WMFD-TV, Mansfield (Ch. 68)—As WCOM, off-air station sold to Mid State TV Inc. (Gunther S. Meisse, et al.) by Com III TV Inc. for \$75,000 (1992).

WOIO, Shaker Heights (Ch. 19)—Marlitt Communications Group Inc. bought controlling interest in Channel 19 Inc. from Diamond Bcstg., Metroplex Communications, Society National Bank, Carl E. Hirsch & Milton Maltz for \$1,500,000 (1986).

WTJC, Springfield (Ch. 26)—Video Mall Communications (Marvin Sparks, et al.) bought station & WTLJ(TV), Muskegon, MI from Miami Valley Christian TV for \$2 million (1991).

WTOV-TV, Steubenville (Ch. 9)—Sold with WRDW-TV, Augusta, GA; WEYI-TV, Saginaw, MI & WROC-TV, Rochester, NY for \$57,000,000 including covenant not to compete, by Ziff Corp. to Martin Pompadur, Ralph E. Becker, et al. (1982). Sale (as

WSTV-TV) with WJKS-TV, Jacksonville, FL; WRDW-TV, Augusta, GA; WEYI-TV, Saginaw-Bay City, MI; WROC-TV, Rochester, NY & WRCB-TV, Chattanooga, TN by Rust Craft Bcstg. to Ziff Corp. for approx. \$70,000,000 approved by FCC May 10, 1978 (1977-78 Vol. 17:26, 27, 36, 38; 18:20, 31). Sold with WSTV-AM-FM and other Friendly Group stations (KODE-TV-AM, Joplin, MO; WBOY-TV-AM, Clarksburg, WV; WRCB-TV, Chattanooga, TN) to United Printers & Publishers Inc. (Rust Craft Greeting Cards Inc.) under transaction in which each WSTV Inc. stockholder received 113.63 shares of United stock for each share of WSTV Inc. In a separate transaction, United Printers & Publishers paid \$1,350,000 for all assets of WPIT Inc., owner of WRDW-TV, Augusta, GA; WPIT-AM-FM, Pittsburgh, PA and WSOL(AM), Tampa, FL (1961-62 Vol. 17:30, 33; 2:14).

■ **WNWO-TV, Toledo (Ch. 24)**—Sold as WDHO-TV by First National Bank of Boston to Toledo TV Investors Ltd. Partnership for \$19,300,000 (1985-86 Vol. 25:24; 26:7).

WTOL-TV, Toledo (Ch. 11)—Sold with WTOL-AM-FM to Bcstg. Co. of South (now Cosmos Bcstg. Corp.) for \$12,350,000 by Frazier Reams and associates, with WTOL-AM-FM to be sold back to Frazier Reams Jr. later (1964-65 Vol. 4:46; 5:11).

□ **WTVG, Toledo (Ch. 13)**—For planned sale to Capital Cities/ABC see WJRT-TV, Flint, MI (1994 Vol. 34:41). Control transferred from T. Anderson Lee & Jeffrey H. Lee to Media Communications Partners L.P. (1991). Kohlberg, Kravis & Roberts sold station to Terry Lee, T. Anderson Lee & Jeffrey H. Lee for \$65 million (1987 Vol. 27:44). See also KNSD, San Diego, CA.

■ **WUPW, Toledo (Ch. 36)**—Sold to Ellis Communications Inc. (J. Bertram Ellis, et al.) for \$21,000,000 by Toledo Television Ltd. Partnership (Thomas J. Embrescia & Tom Wilson) (1993 Vol. 33:30).

WKBN-TV, Youngstown (Ch. 27)—W. P. Williamson Jr. increased holdings to 100% by buying 40.63% interest held by Cleveland Plain Dealer and News for undisclosed sum (1958 Vol. 14:34).

WYTV, Youngstown (Ch. 33)—50% sold by Robert L. Dudley to A. Richard Benedek for \$1,000,000 & \$1,000,000 non-compete agreement (1985). Sold to Benedek Bcstg. by Adams-Russell Co. for \$8,500,000 (1983 Vol. 22:32). Merged with Aurovideo (subsidiary of Adams-Russell Co., cable group owner) in return for Adams-Russell stock worth approximately \$1,459,219 (1970 Vol. 10:36). Previously sold for \$1,500,900 by Communications Industries Corp. to Adam Young and associates (1964-65 Vol. 4:46; 5:7). Sold as WKST-TV with WKST(AM) for \$1.4 million by Samuel Townsend to Communications Industries in transaction involving \$975,000 for 81.2% of stock, option for other 18.8% for \$225,000 and \$200,000 to Townsend for consultant fees (1960-61 Vol. 16:39; 17:16).

■ **KTEN, Ada-Ardmore (Ch. 10)**—Sale to Star Resources Inc. for \$3,500,000 by William E. Rutledge, Trustee was dismissed January 31, 1994. Rutledge was succeeded as bankruptcy trustee by William J. Doyle III, who sold station to United Media Inc. (Tom

L. Johnson & Dennis R. Hall) for \$3,300,000 (1994). Sold to United Bcstg. Ltd. Partnership (Dennis Hall) by Eastern Oklahoma Television Co., Debtor-in-Possession for assumption of debt not to exceed \$4,200,000 (1992), but sale was never completed. Sold to Ch. 10 Ltd. Partnership by Bill Hoover for \$2,439,390 plus \$60,000 agreement not to compete (1985).

■ **KXII, Ardmore (Ch. 12)**—See Sherman, TX.

■ **KSWB, Elk City (Ch. 8)**—See KVIJ-TV, Sayre, OK.

■ **KFOR-TV, Oklahoma City (Ch. 4)**—Sale by Palmer Bcstg. L.P. to Hughes Bcstg. Partners dismissed (1992). Included WHO-TV, Des Moines, IA (1991 Vol. 31:45). Palmer Communications Inc. purchased as KTVY from Ridder Publications Inc. for \$51,000,000 plus agreement not to compete (1988-89 Vol. 28:41; 29:10, 22). Sold with WALA-TV, Mobile, AL & KOLD-TV, Tucson, AZ to Knight-Ridder Bcstg. for approx. \$160 million, following Gannett Co.'s purchase of Evening News Assn. (1985-86 Vol. 26:3). Sold as WKY-TV by Gaylord Bcstg. Co. to Evening News Assn. for \$22,697,000 (1975 Vol. 15:29).

■ **KOCB, Oklahoma City (Ch. 34)**—Ted Baze transferred control of Oklahoma City Bcstg. Co. to Superior Bcstg. Inc. (Albert M. Holtz & Perry A. Sook) for \$11,000,000 (1993 Vol. 33:35). Seema Boesky transferred 425 shares at \$1 per share to Ted F. Baze making Baze 100% owner of then KGMC (1989). Sale for \$3.6 million to Chesley Maddox was dismissed (1989). Beverly Hills Hotel Corp. (Ivan Boesky) transferred 85% to Seema Boesky (1986 Vol. 27:29, 47). Beverly Hills Hotel Corp. acquired 85% from Ted F. Baze for \$1,135,000, leaving Baze with 15%. Earlier, Baze increased his holdings to 100% by buying 80% from General Media Corp. for \$720,000 (1983).

■ **KOCO-TV, Oklahoma City (Ch. 5)**—For merger of Combined Communications & Gannett Co., see KPNX, Phoenix, AZ. Sold to Combined Communications Corp. for \$6,500,000 (1969-70 Vol. 10:30). Previously sold to Capital City Investment Co. for \$2,500,000 by Cimarron TV Corp. (1961-62 Vol. 17:23; 1:4). Cimarron acquired the station, then using KGEO-TV call letters, for \$2,500,000 from Streets Electronics Inc. (P. R. Banta, pres.). Cimarron stockholders were L. E. Caster (75%) and Ashley L. Robison (25%), with Banta acquiring 10% from Caster after the transfer (1957-58 Vol. 13:41, 50; 14:5). Caster further reduced holdings to 41.5%, selling additional 23.5% to five new stockholders for undisclosed price (1961). Further ownership changes followed and Capital City Investment Co. became Cimarron Television Corp.

■ **KOKH-TV, Oklahoma City (Ch. 25)**—Station was sold by Busse Bcstg. to KOKH Acquisition Corp. (George Gillett) for \$7,000,000 and Gillett subsequently sold station to Heritage Media Corp. for approx. \$5,250,000 (1990-91 Vol. 30:49; 31:23). Heritage owned KAUT (KTLC), Oklahoma City, which was sold to Oklahoma ETV Authority prior to purchase of KOKH-TV. Sale to Pappas Telecasting of Oklahoma (Harry J. Pappas, principal) by Busse Bcstg. Corp. for \$9,000,000 fell through (1988-89 Vol. 28:36, 39; 29:10). Gillett Group Inc. transferred control to Busse Bcstg. & assigned

license to KOLN Inc. for \$8,500,000 plus assumption of liabilities (1987 Vol. 27:40). See also WWMT, Kalamazoo, MI. Sold by Reliance Capital Group to Gillett Group Inc. for \$86,000,000 including KSBW-TV, Salinas-Monterey & KSBY-TV, San Luis Obispo, CA (1986). For Reliance takeover of Blair Bcstg., see KSBW, Salinas-Monterey, CA. Sold by Independent School District No. 89 of Oklahoma City to Blair Bcstg. of Oklahoma Inc. for \$3,500,000 (1979 Vol. 19:25). Previously transferred to Jack Farris by bankruptcy trustees for cancellation of \$100,000 in debts. Left air & CP was transferred to school district (1954-55 Vol. 10:52; 11:20, 21, 50, 51).

■ **KTLC, Oklahoma City (Ch. 43 ETV)**—Heritage transferred station as KAUT to Oklahoma ETV Authority for \$1.5 million (1991 Vol. 31:23). Sale by Heritage to Oklahoma ETV Authority for \$8,750,000 was dismissed (1989). Takeover of Rollins Communications by Heritage Communications (Heritage Media) for approx. \$600,000,000 included WEAR-TV, Pensacola, FL, WPTZ(TV), Plattsburgh, NY, WCHS-TV, Charleston, WV & cable systems (1986 Vol. 26:20). Sold to Rollins Telecasting by Ina B. Autry estate for \$5,550,000 (1985).

■ **KWTV, Oklahoma City (Ch. 9)**—50% sold to KATV Inc. (John T. Griffin & James C. Leake) by Roy J. Turner & Luther T. Dulaney for \$200,000 plus \$3,000,000 for equipment of KWTV and associated stations KATV, Little Rock, AR and KTUL-TV, Tulsa, OK. This transfer resulted in KATV Inc. becoming licensee and 100% owner of KWTV and KTUL-TV (1963-64). Later Griffin acquired 100% of KWTV in transaction in which Leake interests acquired Griffin's interest in KATV & KTUL-TV (1969).

■ **KVIJ-TV, Sayre (Ch. 8)**—Sold as KFDD-TV by Bass Bcstg. to Marsh Media Ltd. for \$300,000 (1975). Operated as a satellite of KVIJ-TV Amarillo, TX, until leaving air in 1993. Sold as KSWB, Elk City to Bass Bcstg. for \$275,000 by Lonnie J. and Alice H. Preston (1965 Vol. 5:33). Operated as a satellite of KFDA-TV, Amarillo, TX.

■ **KJRH, Tulsa (Ch. 2)**—Sold as KV00-TV to Scripps-Howard Bcstg. Co. by Central Plains Enterprises Inc. for \$7.8 million in cash & stock (1970 Vol. 10:24, 48).

■ **KOKI-TV, Tulsa (Ch. 23)**—Tulsa 23 sold to Clear Channel Television Inc. (L. Lowry Mays, et al.) for \$6,075,000 (1989 Vol. 29:11).

■ **KOTV, Tulsa (Ch. 6)**—Sold to A. H. Belo Corp. with KXTV, Sacramento, CA; KHOU-TV, Houston, TX; WVEC-TV, Hampton, VA; WANE-TV, Fort Wayne & WISH-TV, Indianapolis, IN by Corinthian Bcstg. for \$505,000,000. WANE-TV & WISH-TV were sold to LIN Bcstg. by Belo (1983 Vol. 23:20, 36). Transferred with other J. H. Whitney & Co. properties (KHOU-TV, Houston; WISH-TV-AM, Indianapolis; WANE-TV-AM, Fort Wayne; KXTV, Sacramento) for undisclosed amount to Whitney Communications Corp. (Corinthian Bcstg.) in which John Hay Whitney had 86% stock interest instead of minority held in J. H. Whitney & Co. (1959 Vol. 15:43). J. H. Whitney & Co. acquired KOTV for \$4,000,000 from General Television Inc., in which Helen Maria Alvarez held 50%, Jack D. Wrath Jr., 25%, Mazie Wrath Jr., 25% (1954 Vol. 10:14, 20). General Television Inc. acquired station for \$2,500,000 from George D. Cameron Jr. & Helen Alvarez

Oklahoma

(1952 Vol. 8:19). Corinthian Bcstg. later merged with Dun & Bradstreet Inc.

KTFO, Tulsa (Ch. 41)—Green Country TV sold off-air KGCT-TV to RDS Bcstg. (Robert Rosenheim, et al.) for \$157,500 (1989-1990). Ray Beindorf transferred his interest to Green Country TV (Robert A. & Margaret F. Armstrong) in 1989. Proposed sale to Messiah Project fell through (1989). Station left air 1989. Tempo Enterprises relinquished its interest in station to Ray L. Beindorf, et al., to facilitate Tempo's acquisition by Telecommunications Inc. (1988 Vol. 28:52). Proposed sale to Channel 41 Assoc. by Green Country Assoc. Ltd. & Satellite TV Systems for \$4,550,000 & \$500,000 non-competive covenant was approved but not consummated (1986).

KTUL, Tulsa (Ch. 8)—Sold to Allbritton Communications with KATV, Little Rock, AR for \$80,000,000 by Leake Industries (1982 Vol. 22:45). For earlier sale, see KWTV, Oklahoma City.

KWHB, Tulsa (Ch. 47)—Sold as KTCT by Keam family to Le Sea Inc. for \$3,400,000 (1986).

Oregon

KTVZ, Bend (Ch. 21)—Sierra Cascade Communications Inc. (George R. Johnson, et al.) sold station to Resort Bcstg. Co. for \$3,900,000 including non-competive covenant (1986).

KEVU, Eugene (Ch. 34)—Sold by Telecasters of Eugene Inc. to California Oregon Bcstg. Inc. for \$2,649,330 plus individual 3-year non-competive covenants with Raul & Consuelo Palazuelos for \$95,000 each & Douglas & Kathleen Jones for \$5,000 each (1993-94 Vol. 33:5; 34:5).

KEZI, Eugene (Ch. 9)—Sold to Carolyn S. Chambers for \$18,850,000 by Liberty Bcstg. (1983).

KMTR, Eugene (Ch. 16)—Sold to Hugh E. Davis, et al., by Joseph H. Gonyea, et al., for \$1,133,320 (1983-84).

KDKF, Klamath Falls (Ch. 31)—For sale to Soda Mountain Bcstg. Inc. see KDRV, Medford, OR.

KOTI, Klamath Falls (Ch. 2)—CP as KFJI-TV acquired by KTVM (now KOBI), Medford, OR from W. L. Miller for \$30,000 out-of-pocket expenses (1956 Vol. 12:16, 20).

KTVR, La Grande (Ch. 13 ETV)—Sold by KTVB Inc. to State of Oregon acting by and through State Board of Education for \$75,000 (1976).

KDRV, Medford (Ch. 12)—Love Bcstg. sold to Soda Mountain Bcstg. Inc. (Carolyn S. Chambers, et al.) with station KDKF, Klamath Falls for \$4,100,000 including covenant not to compete (1992-93 Vol. 33:5). Love Bcstg. Co. purchased control of station for \$2,043,777 from Sunshine TV Inc. (1987).

KTVL, Medford (Ch. 10)—Sold to Freedom Communications Inc. by Sierra/Cascade Communications Inc. for \$12,500,000 (1981).

KGW, Portland (Ch. 8)—For sale to Providence Journal Co., see KING-TV, Seattle, WA (1991).

KOIN, Portland (Ch. 6)—Sold to Lee Enterprises for \$27,000,000 by Newhouse Bcstg. Corp. and M. M. Tonkon & Harvey Benson, trustees (1977 Vol. 17:21). Mitzi E. & Samuel I. Newhouse Jr. purchased 50% interest in KOIN-TV-AM for \$556,500 having sold Portland radio KGW for \$500,000 under option agreement. Later their stock was turned over to Newhouse parent firm, Newhouse Bcstg. Corp. (1954 Vol. 10:36, 43). Sale of remaining 50% to Newhouse Bcstg. for \$8,100,000 (1971) approved but not consummated (1972).

KPTV, Portland (Ch. 12)—10% of stock of Chris-Craft Industries transferred to Baldwin-Montrose Chemical Co. for \$6,000,000, increasing their holdings to 35% (1967 Vol. 7:36, 46); Baldwin-Montrose Chemical & Chris-Craft merged in 1968. Previously sold to NAFI Corp. (Chris-Craft Industries Inc.) for \$3,800,000 by George Haggarty (1959 Vol. 15:23, 30). Haggarty acquired KFOR (Ch. 12) for \$2,500,000 from Julius L. Meier Jr., Henry A. White, Stephen E. Thompson and associates and at same time exercised option on Portland's NBC-TV affiliate KPTV (Ch. 27), which he took over from Storer for \$1,183,921 plus assumption of service contracts. May 1, 1957, Ch. 12 began using KPTV studios and switched call letters to KPTV, Ch. 27 having left air previous day (1957 Vol. 13:10, 11, 16, 18). Storer acquired KPTV (Ch. 27) in conjunction with its purchase of WJW-TV, Cleveland, OH. For details see report on WJW-TV sale.

KBSP-TV, Salem (Ch. 22)—Silver King Bcstg. sold station as KHSP to Blackstar Communications Inc. for \$5,135,000 plus a non-competive covenant (1987-88 Vol. 27:49). Silver King Bcstg. Inc. bought station as KWT from Emerald City Bcstg. Inc. for \$5 million & a covenant not to compete (1987). Emerald City Bcstg. Inc. bought station as KECH from Greater Willamette Vision Ltd. for \$4,800,000 including assumption of debt (1985).

KEBN, Salem (Ch. 32)—Channel 32 Inc. (Tom McCoy, Victor M. Ives, et al.) purchased off-air station from James R. McDonald, Receiver for \$900,000 (1994). As KUTF, sold by Willamette Valley Bcstg. to Communications Programming Agency Inc. (Glen Chambers, et al.) for approx. \$800,000 (1991-92).

KVDO-TV, Salem (Ch. 3)—Sold by Corvallis TV Cable (Liberty Communications) to State of Oregon acting by & through the State Board of Higher Education for \$200,000 (1976). Changed location to Bend, OR & call letters to KOAB-TV in 1983. Sold by Channel 3 Inc. to Valley Bcstrs. Inc. for Liberty TV Inc. stock (aggregate value: \$410,000). Valley Bcstrs. was wholly-owned by Liberty TV.

WATM-TV, Altoona (Ch. 23)—Evergreen Bcstg. sold to Michael C. Gelfand for \$2,400,000 but sale was not consummated (1989). Sold as WOPC by John R. Powley to Evergreen Bcstg. Corp. (Robert N. Smith & William S. Reyner Jr.) for \$1,030,000 (1985-86).

WTAJ-TV, Altoona (Ch. 10)—Sold as WFBG-TV by Triangle Publications Inc. to Gateway Communications Inc. for \$16,000,000 (1972). Sale included WNBFTV (now WBNG-TV), Binghamton, NY & WLYH-TV, Lancaster-Lebanon. Previously purchased by Triangle Publications Inc. with WFBG from Gable dept. store interests for \$3,500,000 (1955-56 Vol. 11:32, 33, 39, 47; 12:2).

WETG, Erie (Ch. 66)—Sold by Gannon University Bcstg. Inc. to Erie Bcstg. Inc. (James W. Keim, et al.) for \$675,000 (1994).

WICU-TV, Erie (Ch. 12)—Priscilla L. Schwier bought controlling interest of Great Lakes Communications Inc. for \$387,000 (1988).

WSEE-TV, Erie (Ch. 35)—For Price sale to Northstar Television Group, see WZM-TV, Grand Rapids, MI (1989). Erie Bcstg. Partners sold station to Price Communications Corp. (Robert Price, et al.) for approx. \$6,000,000 & \$2,750,000 non-competive covenant (1987 Vol. 27:33). Sold to Erie Bcstg. Partners by MMT Sales Inc. for \$7,500,000 including \$1,500,000 non-competive agreement (1985). Principals of MMT Sales retained ltd. partnership interests in station. MMT Sales Inc. bought station from Gillett Bcstg. for \$4,750,000 (1982). Sold by Great Lakes TV Co. to Gillett Bcstg. Co. for \$1,700,000 (1978).

WHP-TV, Harrisburg-York (Ch. 21)—WHP Inc. sold to a ltd. partnership comprised of Becker Television Inc. (Ralph E. Becker), Growth Media L.P. (Theodore T. Horton, et al.) & Farrow Communications Inc. (Robert B. Farrow) for \$9,250,000 & \$1,500,000 non-competive covenant (1993 Vol. 33:20).

WHTM-TV, Harrisburg (Ch. 27)—Smith Bcstg. Group Inc. transferred control of WHTM-TV Inc. to Price Communications Corp. for approximately \$41,000,000 (1994). Sold with WSTM-TV, Syracuse & WETM-TV, Elmira, NY to Smith Bcstg. Group by Times Mirror for approx. \$79,000,000 (1985-86 Vol. 25:39). Sold as WTPA by Newhouse Bcstg. Corp. to Times Mirror, see KTVI, St. Louis, MO (1978-79 Vol. 18:50; 19:19). Swapped transmitters, towers & channels with off-air WCMB-TV (Ch. 27) in deal in which it also gave WCMB-TV \$150,000; also got FCC permission to switch to Ch. 27 from Ch. 71 (1957 Vol. 13:15, 20).

WWLF-TV, Hazleton (Ch. 56)—For sale to Pegasus Broadcast TV Partners Ltd., see WOLF-TV, Scranton, PA.

WPTJ, Johnstown (Ch. 19)—Sale to Penn Highlands Communications Corp. by Richard J. Bedford, trustee, for \$100,000 dismissed (1992). Sold as WJNL-TV to Leon A. Crosby by Cover Bcstg. for \$1,590,000 (1982). Control transferred by Cover Bcstg. Inc. from Benjamin C. Werk, Norman H. Spenseller & Dustin C. Lewis to John E. Gelomino (100%) for \$150,000 loan agreement. Gelomino acquired 49.8% Oct. 1971. Previously sold by Rivoli Realty Co. to Ben Werk Group of Canton, Ohio for \$575,000 (1970-71). Station left air in 1990.

WGAL, Lancaster (Ch. 8)—Sold by WGAL Television Inc. (Steinman) to Pulitzer Publishing Co. for \$28,804,500 (1977 Vol. 17:50).

WLYH-TV, Lancaster-Lebanon (Ch. 15)—Sold by Triangle Publications Inc. to Gateway Communications Inc. for \$16,000,000 in package deal. Sale included WNBFTV, Binghamton, NY (WBNG-TV) & WFBG-TV, Altoona (WTAJ-TV) (1972-73 Vol. 11:50; 12:39). Previously off-air station purchased for \$115,000 plus assumption of \$125,000 indebtedness by Triangle Publications Inc. from owners of WLBR(AM), holding 52% and Lebanon News, 36%; returned to air by Triangle on May 2, 1957. Call letters formerly WLBR-TV (1955-57 Vol. 11:27, 31, 45; 13:18).

KYW-TV, Philadelphia—See WRCV-TV, Philadelphia.

WCAU-TV, Philadelphia (Ch. 10)—Sold with WCAU(AM) to CBS for \$20,000,000 by Philadelphia Bulletin (1957-58 Vol. 13:51; 14:1, 18, 27, 30).

WGBS-TV, Philadelphia (Ch. 57)—Paramount Stations Group Inc. (Viacom) is buying station from Combined Communications for undisclosed amount (1994 Vol. 34:43). Combined Bcstg. Inc. proposed sale to Fox Television Stations Inc. for \$57,000,000 was dismissed March 3, 1994 (1993-94 Vol. 33:21, 34; 34:10). Sold as WWGS-TV to Grant Bcstg. System Inc. for \$30,000,000 by Leon S. Gross, et al. (1985). Transfer to Combined Bcstg. Inc. following Grant Bcstg. bankruptcy approved by FCC in 1988.

WKBS-TV, Philadelphia, PA-Burlington, NJ (Ch. 48)—Sold by Kaiser Bcstg. Corp. to Field Communications Corp. for \$42,625,000. Sale included KBHK-TV, San Francisco; WFLD-TV, Chicago; WLVI-TV, Cambridge, MA & WKBD-TV, Detroit (1977). Station left air and returned license to FCC 1983.

WPHL-TV, Philadelphia (Ch. 17)—Sold to Tribune Bcstg. by Taft Bcstg. Partners for \$19,000,000 & non-competive covenant (1991-92 Vol. 31:45; 32:17, 24). Purchased from Providence Journal Bcstg. Corp. by group headed by Dudley Taft for \$71,978,400 (1987 Vol. 27:30). Sold to Providence Journal Bcstg. Corp. for \$10,000,000 (1978 Vol. 18:20). License previously assigned to U.S. Communications Corp. following a merger and purchase of 80% of the holdings of D. H. Overmyer Communications Co. in CPs for KEMO-TV, San Francisco; WATL-TV, Atlanta; WXIX-TV, Newport, KY-Cincinnati, OH; WPGH-TV, Pittsburgh & KJDO-TV, Rosenberg, TX for up to \$1,000,000 for construction expenses. Off-air station sold as WPCA-TV for \$210,000 to Philadelphia Television Bcstg. Co. by Young People's Church of the Air Inc. (1963-64 Vol. 4:22).

WPVI-TV, Philadelphia (Ch. 6)—For sale as WFIL-TV to Capital Cities, see KFSN-TV, Fresno, CA.

WRCV-TV, Philadelphia (Ch. 3)—NBC obtained TV & radio from Westinghouse in exchange for its WNBC, Cleveland (Ch. 3) & radio WTAM (which then changed to KYW-TV & KYW call letters), plus payment of \$3,000,000 (1955-56 Vol. 11:21; 12:3). Westinghouse, already operator of Philadelphia radio KWY, purchased WPTZ (Ch. 3) from Philco Corp. for \$8,500,000 (1953 Vol. 9:8, 22). Note: Transfer back to Westinghouse in return for Cleveland stations approved Feb. 22, 1965 by FCC (1965 Vol. 5:8, 25). Call letters changed to KYW-TV.

Pennsylvania

Sales & Transfers—Pennsylvania

□ **WTXF, Philadelphia (Ch. 29)**—Fox Television Stations Inc. is buying station from Paramount Stations Group (Viacom) for \$200,000,000 (1994 Vol. 34:36). For purchase of Paramount Stations Group Inc. by Viacom Inc. see WKBD-TV, Detroit, MI. For Paramount purchase of control of TVX Bcst. Group, see WDCG, Washington, DC. Sold as WTAF-TV to TVX Broadcast Group, see WCIX, Miami, FL. Sold as WIBF-TV by William L. Fox, et al., to Taft Bcstg. for \$4.5 million in stock & assumption of notes (1968 Vol. 8:43).

KDKA-TV, Pittsburgh (Ch. 2)—Purchased by Westinghouse from DuMont for \$9,750,000 cash. Former call letters WDTV (1954 Vol. 10:49, 50).

WEHS, Pittsburgh (Ch. 22)—Off-air station sold to Springfield TV Bcstg. Corp., Thomas P. Johnson and associates in return for stock valued at about \$100,000 (1965). Previously control of Telecasting Inc. was taken by Thomas P. Johnson, his holdings going from 27.3% to 60.2% when stock was turned in because station went dark (Sept. 1, 1957).

WPGH-TV, Pittsburgh (Ch. 53)—Renaissance Communications sold to Sincialr Broadcast Group for \$55,000,000 and assumption of debt (1991). Renaissance Communications Corp. (Michael Finkelstein, pres.) purchased station from Lorimar Telepictures for \$32,000,000 (1988-89 Vol. 29:3). Meredith Corp. sold station to Lorimar Telepictures Inc. for \$35,000,000 including 5-year covenant not to compete, later adjusted to \$21,500,000 (1986 Vol. 26:29, 46, 52; 27:2). Sold by Pittsburgh Telecasting Inc. (Henry Posner Jr.) to Meredith Corp. for \$11,700,000 subject to adjustment (1978 Vol. 18:17, 38). Previously sold by Vincent M. Casey, Receiver, to Pittsburgh Telecasting Inc. (controlled by Stip Realty) for \$100,000 (1973). Transferred to Casey after station left air (1971). Control of CP as WECO-TV sold to U.S. Communications Corp. by D. H. Overmyer Communications Co. For details, see WPHL-TV, Philadelphia. Previously, CP for off-air station sold as WAND-TV to D. H. Overmyer Communications Co. for \$28,000 by Agnes J. Reeves Greer (1965 Vol. 5:20).

WPTT-TV, Pittsburgh (Ch. 22)—Commercial Radio Institute Inc. sold station to Edwin L. Edwards for \$7 million (1991).

WPXI, Pittsburgh (Ch. 11)—Sold for \$20,000,000 to Cox Bcstg. by co-owners Pittsburgh Post-Gazette & Sun Telegraph and H. Kenneth Brennen & family as WILC-TV (1964 Vol. 4:36). Previously 50% was obtained under option by H. Kenneth Brennen & family for \$500,000 from Pittsburgh Post-Gazette, as part of merger agreement (1957 Vol. 13:40, 44).

WTAE-TV, Pittsburgh (Ch. 4)—50% purchased by The Hearst Corp. from Earl F. Reed and Irwin D. Wolf Jr. for \$10,600,000 (1962 Vol. 2:29, 32). Other 50% was already owned by Hearst.

WOLF-TV, Scranton (Ch. 38)—Scranton TV Partners Ltd. sold with WWLF-TV, Hazleton, PA (1993) to Pegasus Broadcast TV L.P. (Marshall W. Pagon, et al.) for assumption of approximately \$11 million debt & \$440,000 for Craig Fox & George Kimble options. See also WILF, Williamsport, PA. Craig Fox & Guyon Turner bought out Peter Rydell & T. Eugene Malone's interest in sta-

tions for \$50,000; sale included WWLF-TV, Hazleton, PA (1988).

WYOU, Scranton & Wilkes Barre (Ch. 22)—Sale to Vision Communications Inc. by Diversified granted but never consummated, see WABI-TV Bangor, ME (1994 Vol. 34:2). Southeastern Capital Corp. sold station as WDAU-TV to Diversified Communications for \$22,500,000, cost of new earth station and unspecified non-compete covenant (1986 Vol. 26:23). SB Television Corp. (Southeastern Capital Corp.) bought the station from WGBI Radio Inc. & M. E. Megargee for \$10,200,000 (1984). Mrs. M. E. Megargee & family obtained 100% control when their WGBI(AM), Scranton, purchased 50% of stock (75% voting control) held by Philadelphia Evening Bulletin for \$700,000 (1959 Vol. 15:16, 22). Bulletin acquired stock interest in 1956 for \$650,000 from Megargee family when station was using WGBI-TV call letters (1956 Vol. 12:31, 42).

WNEP-TV, Scranton (Ch. 16)—New York Times bought station from NEP Communications for \$40,000,000 plus non-compete covenant (1985 Vol. 25:32). Sold to NEP Communications Inc. by Taft Bcstg. for \$3,900,000 subject to adjustments (1973). Previously sold as a package with WDAF-TV-AM-FM, Kansas City, MO and WGR-TV-AM-FM, Buffalo, NY to Taft Bcstg. by Transcontinent Television Corp. For more details, see WGRZ-TV, Buffalo, NY. Six years earlier, WARM-TV, Scranton, merged with WILK-TV, Wilkes-Barre (Ch. 34) and call letters of WARM-TV changed to WNEP-TV. Deal involved \$1,500,000, and provided that WILK-TV leave air and that WILK-TV & WARM-TV principals get 20% each in merged station, Transcontinent TV Corp. other 60% (1957-58 Vol. 13:42, 46; 14:7).

WBRE-TV, Wilkes-Barre & Scranton (Ch. 28)—WBRE Associates proposed sale to Adams Communications (Stephen Adams) for 10.5 times the operating profit plus \$5,000,000 covenant not to compete but sale was not consummated (1989 Vol. 29:17). Sold to Northeastern Television Investors (Ralph E. Becker, Martin Pompadur & Integrated Resources Inc.) by David M. Baltimore & family for \$21,000,000 (1984 Vol. 24:9).

WILK-TV, Wilkes-Barre (Ch. 34)—See WNEP-TV, Scranton, PA.

WILF, Williamsport (Ch. 53)—Williamsport TV sold to Pegasus Broadcast Associates (Marshall W. Pagon, et al.) for \$10,000 (1993).

WRAK-TV, Williamsport (Ch. 36)—CP acquired with WRAK(AM) by Steinman brothers (WGAL-TV, Lancaster) for \$125,000 from George E. Joy-Margaretta T. Steele interests (1956-57 Vol. 12:39; 13:6). Note: CP was dropped.

WNOW-TV, York (Ch. 49)—Sold with WNOW(AM) for \$255,000 to William F. Rust Jr. and wife (70%) and Ralph Gottlieb (30%) by partners Morgan E. Cousler and Lowell W. Williams. Previously licensee Helm Coal Co. acquired 30.4% from H. J. Williams estate for \$125,731, which increased Cousler's holdings to 62.5%, Williams' to 37.5% (1957 Vol. 13:11, 27). Note: Went dark May 31, 1958 (Vol. 14:34).

WPMT, York (Ch. 43)—Sold by Westport-York to Renaissance Communications (Michael Finkelstein, et al.) for \$13,475,000

(1990). Mohawk Broadcasting sold station to Westport-York Assoc. Inc. (Jonathan S. Hayes & Michael J. Rosenthal) for \$10 million (1986). Sold as WSBA-TV by Susquehanna Bcstg. Co. to Mohawk Bcstg. Ltd. for \$2,000,000 (1982).

Rhode Island

WJAR, Providence (Ch. 10)—Outlet Communications was sold to group composed of Wesray Capital Corp., Bruce Sundlun & David Henderson in a leveraged buyout worth approx. \$625 million in cash and warrants. Sale included stations sold to Rockefeller Group (1985 Vol. 26:3, 6). WCPX-TV, Orlando, FL; KOVR, Stockton-Sacramento, CA & KSAT-TV, San Antonio, TX were subsequently sold. Sold to Rockefeller Center Inc. with KOVR, Stockton-Sacramento, CA; WCPX-TV, Orlando, FL; WCMH-TV, Columbus, OH; KSAT-TV, San Antonio, TX; WTOP(AM), Washington, DC; WTGS(FM), Bethesda, MD; WIOQ(FM), Philadelphia, PA; KIQQ(FM), Los Angeles, CA; WQRS(FM), Detroit, MI for \$332,100,000 (1983-84 Vol. 23:19, 22; 24:6).

□ **WNAC-TV, Providence (Ch. 64)**—For pending transfer of NTG Inc. to Argyle Communications Inc., see WAPT, Jackson, MS (1994 Vol. 34:37). For sale to Northstar Television Group, see WZZM-TV, Grand Rapids, MI. Price Communications purchased station from Sudbrink Bcstg. for \$8 million (1988). Providence TV Ltd. sold as WSTG to Sudbrink Bcstg. for \$5,850,000. Sold by Topcor Inc. to Providence TV Ltd. Partnership for \$2,000,000 (1983-84). CP sold by Channel 16 of Rhode Island Inc. to STV Station Corp. for \$487,500 (1978).

WPRI-TV, Providence (Ch. 12)—Sold to Narragansett Television L.P. (Gregory P. Bamber, et al.) by Knight-Ridder Bcstg. Inc. for \$86,500,000 plus non-compete covenant (1988-89 Vol. 28:41; 29:9). Sold with WCDC, Adams, MA; WJRT-TV, Flint, MI & WTEB, Albany, NY by Poole Bcstg. Co. to Knight-Ridder Newspapers for \$49,631,950 (1977 Vol. 17:26). Sold (as WPRO-TV) to John B. Poole for \$16,500,000 by Capital Cities Bcstg. (1966-67 Vol. 6:48; 7:25). Sold with WPRO(AM) to Capital Cities Broadcasting Corp. for \$6,500,000 by Cherry & Webb Bcstg. (1958-59 Vol. 14:51; 15:11).

WLNE-TV, Providence, RI-New Bedford, MA (Ch. 6)—Sold to Freedom Newspapers Inc. by Pulitzer Publishing for \$15,500,000 (1982 Vol. 22:35). Sold as WTEV by Steinman Stations to Pulitzer Publishing Co. for \$16,195,500 (1977 Vol. 17:50). Previously sold by WTEV Television for \$5,775,000 to Steinman Stations (1966 Vol. 6:7, 15).

South Carolina

□ **WAXA, Anderson (Ch. 40)**—For sale to Better Communications Inc., see WLOS, Asheville, NC (1994). Anchor Media Ltd. bought station from Mary R. Kupris for \$2,000,000 (1991). Sale had previously been denied (1990 Vol. 30:16, 17, 20, 28; 31:20). Station left air in Aug. 1989, returned to air in 1990; previously left air 1983, resumed operation Oct. 1984. Sold by New South TV Corp. (Outlaw) to Agronomics Inc. for \$200,000 (1982). Sold as WAIM-TV by William E. Hall to Frank L. Outlaw II for \$850,000 (1978).

WCIV, Charleston (Ch. 4)—Sold to Evening Star Bcstg. for \$2,178,787 by First Charleston Corp. (1966 Vol. 6:28, 41). For sale with WJLA-TV, Washington, DC, see listing for that station.

WCBD-TV, Charleston (Ch. 2)—Sold by State Telecasting to Media General for \$8,000,000 (1982-83 Vol. 22:27). Sold as WUSN-TV to State Telecasting Co. Inc. (State Record Co., Columbia, SC) by Reeves Telecom Corp. for \$2,000,000 (1971). Previously, 29.5% interest held by Charleston Evening Post sold to Preview Theatre Inc. and three other NY firms controlled by Hazard E. Reeves for \$206,310 (1955 Vol. 11:52). WUSN-TV was transferred to Reeves Bcstg. & Development Corp. in 1960, with J. Drayton Hastie family, formerly 43% owners, retaining 12% stock interest (1956 Vol. 16:29).

■ **WCSC-TV, Charleston (Ch. 5)**—General Electric Capital Corp. sold station to Jefferson-Pilot Communications Co. for \$15,500,000 (1993 Vol. 33:25). License was transferred from Crump Communications to General Electric Capital Corp. for assumption of \$55,200,000 in liabilities (1991). Sale to Anchor Media by Crump Communications for \$61,000,000 was dismissed (1989-1990). The John M. Rivers family sold station for approx. \$60 million to Harold C. Crump & David S. Allen (1987 Vol. 27:29).

WTAT-TV, Charleston (Ch. 24)—ACT III Bcstg. proposed sale of 80% of station to American Communications & Television Inc. for \$5,000,000 but sale was not consummated (1989). Act III Bcstg. Inc., principally owned by Norman Lear & U. Bertram Ellis, purchased station from Charleston Television Ltd. for approx. \$4,821,000 (1987).

■ **WACH, Columbia (Ch. 57)**—For sale by FCVS Communications to Ellis Communications Inc., see WEVU, Naples, FL (1993-94). Previously bought as WCCT-TV from Carolina Christian Bcstg. Inc. by FCVS Communications Inc. (Walter Flynn, et al.) for \$2,950,000 (1987-88).

WLTX, Columbia (Ch. 19)—Sold as WNOK-TV by Palmetto Radio Corp. to J. C. Lewis Jr. for \$3,887,500 (1977 Vol. 18:19).

WOLO-TV, Columbia (Ch. 25)—Sold as WCCA-TV by First Carolina Corp. to Mississippi Telecasting Co. Inc. (Cy N. Bahakel) for \$325,000 (1964 Vol. 4:14).

WBTW, Florence (Ch. 13)—Spartan Radiocasting Co. bought station with KIMT-TV, Mason City, IA from Daily Telegraph Printing Co. for \$36,750,000 (1984 Vol. 24:15). Sold to Daily Telegraph Printing Co., Bluefield, WV, for \$4,552,350 by Jefferson Standard Bcstg. (1967-68 Vol. 7:43; 8:10).

□ **WPDE-TV, Florence (Ch. 15)**—For never completed sale to Vision Communications Inc., see WABI-TV Bangor, ME (1994 Vol. 34:2). Previously sold to Diversified Communications by Eastern Carolinas Bcstg. Co. Inc. for \$14,500,000 plus \$1,000 agreement not to compete (1985 Vol. 25:24).

WHNS, Greenville-Spartanburg, SC & Asheville, NC (Ch. 21)—See Asheville, NC.

WYFF, Greenville (Ch. 4)—Traded as WFBC-TV to Pulitzer Publishing along with WXII, Winston-Salem, NC and \$8,250,000

In return for KSDK, St. Louis, MO (1981-82 Vol. 21:12; 22:1; 23:8). Former call letters WFBC-TV.

WLOS, Greenville-Spartanburg, SC & Asheville, NC (Ch. 13)—See Asheville, NC.

WTGS, Hardeeville (Ch. 28)—Trivest Financial Services Corp. purchased 56% from American Communications & Television Inc. for \$500,000 (1987). Included KOOG-TV, Ogden, UT & CP for WSQY-TV Ch. 66 Forest City, NC (since canceled).

South Dakota

KABY-TV, Aberdeen (Ch. 9)—For sale to New Vision Television Inc. see WJTV, Jackson, MS. For previous sale to News-Press & Gazette Co. see KSPY-TV, Sioux Falls, SD. Sold as KCOO-TV with KSOO-TV (now KSPY-TV), Sioux Falls to Forum Communications Co. for \$2,250,000 (1973). Previously sold as KXAB-TV to KSOO-TV Inc. for \$700,000 by John Boler (1969).

KIVV-TV, Lead (Ch. 5)—See KEVN-TV, Rapid City, SD.

■ **KDLT, Mitchell-Sioux Falls (Ch. 5)**—Sold by Heritage Media Corp. to Red River Broadcast Corp. for \$4,000,000 (1994). For sale to Heritage Communications, see KEVN-TV, Rapid City, SD. Dakotaland Bcstg. Co. (Sherwood L. Comer & Gilbert D. Moyle) bought station as KXON-TV from Gillett Bcstg. for \$2,000,000 and \$200,000 for covenant not to compete (1982). Sold by Buford TV Inc. to George N. Gillett Jr. for \$1,500,000 (1977 Vol. 17:44). Previously sold as KORN-TV by Mitchell Bcstg. Assn. Inc. to Buford Television Inc. for \$775,000 (1972).

KPRY-TV, Pierre (Ch. 4)—For sale to New Vision Television Inc. see WJTV, Jackson, MS. For previous sale to News-Press & Gazette Co. see KSPY-TV, Sioux Falls, SD.

KEVN-TV, Rapid City (Ch. 7)—Sold with KIVV-TV, Lead & KDLT, Mitchell, SD to Heritage Bcstg. Group Inc. for \$15,000,000 plus non-compete covenant (1985).

KSPY-TV, Sioux Falls (Ch. 13)—For sale to New Vision Television Inc. see WJTV, Jackson, MS. Previously sold with KABY-TV, Aberdeen & KPRY-TV, Pierre, SD to News-Press & Gazette Co. by Forum Communications Co. for \$9,256,000 (1985). Sold as KSOO-TV with satellite KCOO-TV (now KABY-TV), Aberdeen, SD to Forum Communications Co. for \$2,250,000 (1973). Previously 70% control of KSOO-TV-AM sold to Gordon H. Ritz (41.5%) and Wheelock Whitney (28.5%) for \$770,000. Sellers were Morton H. Henkin (23.33%), Thomas Bamstuble (22.66%), Julius Hebard (15.66%) & Harold W. Bangert (8.33%). Under new ownership lineup, Henkin retained 10%, Bangert 15% & Bamstuble 5% (1965 Vol. 5:35).

Tennessee

WDEF-TV, Chattanooga (Ch. 12)—Sold with WDEF(AM) to Roy H. Park for \$2,780,080 by Carter Parham and associates (1963-64 Vol. 3:45; 4:7).

WDSI-TV, Chattanooga (Ch. 61)—Sold to Pegasus Broadcast TV (Marshall W. Pagon, et al.) for assumption of approximately \$10 million debt & 12% equity in new owner

(1993). See also WDBD, Jackson, MS. Roy L. Hess, et al., sold station to WDSI Ltd. Partnership (Michael F. Starr, Louis T. Donatelli, et al.) for \$4,990,000 & \$40,000 for agreement not to compete (1985).

WRCB-TV, Chattanooga (Ch. 3)—Sold to Sarkes Tarzian Inc. by Ziff-Davis Bcstg. Co. for \$16,000,000 (1982 Vol. 22:30). For sale to Ziff Corp., see WTOV-TV, Steubenville, OH. 70% as WRGP-TV sold by Ramon & Helen Patterson for \$1,750,000 to Friendly Group, which had same principals as Follansbee Steel, which acquired 30% from H-R Television Inc. early in 1959 for undisclosed amount (1959 Vol. 15:43, 48). Three years earlier, Ramon G. Patterson became 100% owner by purchasing 50% held by Judge Will Cummings for \$95,800, with Patterson also paying off \$32,000 in notes due Cummings (1956 Vol. 12:46, 48). Note: All Friendly stations sold to United Printers & Publishers (Rust Craft Greeting Cards Inc.). For details, see WTOV-TV, Steubenville, OH.

WTVC, Chattanooga (Ch. 9)—Sold by Belo Bcstg. to Freedom Newspapers for \$24,500,000 (1983 Vol. 23:42). Sold by Fuqua Industries to Belo Bcstg. Corp. for \$19,500,000 (1980). Sold with WTVM(TV), Columbus, GA (plus about 140 theaters, other property) by Martin Theatres to Fuqua Industries for approx. \$19 million in Fuqua stock (1968). Purchased as WRDM-TV, Rome, GA (with authorization to move to Chattanooga) by Martin Theatres from Dean Covington and associates for \$722,500 (1957 Vol. 13:40, 44).

■ **WKZX, Cookeville (Ch. 28)**—Invasion Bcstg. Inc. (Ed Gilgenbach) purchased WMTT from Steven J. Sweeney for \$100,000 (1993).

WINT-TV, Crossville (Ch. 20)—Sold as WCPT-TV to Larry D. Hudson, et al., by Calvin Smith & John A. Cunningham for \$50,000 plus \$500,000 consulting agreement & covenant not to compete (1983). Sale to Cumberland Communications Corp. for \$600,000 was approved by FCC but not consummated due to a petition for reconsideration (1981-82). Sold by Edward M. Johnson to Calvin S. Smith and John A. Cunningham for \$42,500 subject to adjustment (1979). Originally licensed as Ch. 55.

■ **WEMT, Greeneville (Ch. 39)**—Sold to Encore Communications Inc. (Charles A. McFadden) for \$3,000,000 (1994). Previously sold by Michael Thompson to Television Marketing Group of Tri-Cities Inc. (Richard Davis) for \$1.00 & assumption of debt (1992). Sold as WETO by East Tennessee's Own Inc. (Jay D. Austin, pres.) to East Tennessee Bcstg. Corp. (Michael Perry Thompson, controlling interest) for \$1,350,000 (1989 Vol. 29:52).

WBBJ-TV, Jackson (Ch. 7)—Sold as WDXI-TV to Kosciusko Bcstg. Co. (Cy N. Bahakel) for \$900,000 by Dixie Bcstg. Co. (1966 Vol. 6:17, 34).

WMTU, Jackson (Ch. 16)—Sold by Michael Thompson to Television Marketing Group of Jackson Inc. (Richard Davis) for \$1.00 & assumption of debt (1992). Sold as WJWT to Michael P. Thompson for \$1,425,000 (1989 Vol. 29:11). Golden Circle Bcstg. Inc. transferred control to Dwight McKee for \$2,750,000 plus covenant not to compete (1988).

WJHL-TV, Johnson City (Ch. 11)—Sold to Roy H. Park Bcstg. for \$2,500,000 by W. H. Lancaster Sr. & Jr. (1964 Vol. 4:11, 24). Earlier, the 45.4% interest in TV and WJHL(AM) held in trust for S. H. Campbell Jr. family was acquired for \$200,000 by W. H. Lancaster Jr. family (1955-56 Vol. 11:53; 12:4).

■ **WATE-TV, Knoxville (Ch. 6)**—Nationwide Communications sold to Young Bcstg. Inc. for \$150,000,000. Sale included WRIC-TV, Richmond-Petersburg, VA & WBAY-TV, Green Bay, WI (1994 Vol. 34:40). Previously sold with WATE(AM) to Peoples Bcstg. Corp. (later Nationwide Communications) by WATE Inc. (Paul Mountcastle, principal owner) for \$6,805,000 (1965 Vol. 5:9, 15).

WBIR-TV, Knoxville (Ch. 10)—Sold with WBIR(AM) for \$3,250,000 to Multimedia Inc. by Taft Bcstg. (1960 Vol. 16:39, 47). Previously Taft Bcstg. had increased holdings to 100% by paying \$2,100,000 for 70% held by Gilmore N. Nunn, Mr. & Mrs. Robert L. Ashe and John P. Hart (1959 Vol. 15:41, 44).

WKXT-TV, Knoxville (Ch. 8)—Sold to Phipps TV of Tennessee Inc., et al., for \$5,772,620 (1992). In 1986 operators of WTVK Ch. 26 (John & Bettie Englebrecht) combined with Tennessee Telecorp Inc. (Donald Bagwell, Ralph Boston, et al.), holders of CP for Ch. 8. Operation on Ch. 8 began in Dec. 1989 and license for Ch. 26 was returned to FCC. Sold as Ch. 26 for \$300,000, including assumption of \$216,500 liabilities, by W. R. Tuley, 80% owner and Harold Thomas & J. Horton Doughton, 10% each, to South Central Broadcasting Co. (John A. Engelbrecht, pres.), licensee of WIKY(AM), Evansville, IN (1954 Vol. 10:23, 29, 31).

■ **WTNZ, Knoxville (Ch. 43)**—For sale as WKCH-TV to Ellis Communications Inc. see WEVU, Naples, FL (1994 Vol. 33:35). Sold to FCVS Communications (Walter K. Flynn, principal) for \$9,050,000 (1990). Sale by C. Kenneth Still, Trustee, to NewSouth Knoxville Inc. (Timothy Brumlik) for assumption of debts was dismissed (1990 Vol. 29:40). Media Central Inc. bought station from H. Bernard Dixon, David J. Gooch & Martha D. Kent for \$3,750,000 promissory note & \$375,000 cash (1985).

WTVK, Knoxville (Ch. 26)—See WKXT-TV, Knoxville, TN.

WJFB, Lebanon (Ch. 66)—Sale by Joseph F. Bryant to James W. Owens & Lorraine Crook-Owens for \$1,500,000 granted, but not consummated (1990-91).

■ **WHBQ-TV, Memphis (Ch. 13)**—Sold to Communications Corp. of America (Thomas R. Galloway) by Adams Communications for \$43,000,000. CCA has agreed to sell station to Fox Television Stations for undisclosed amount (1994 Vol. 34:34). Adams Communications (Stephen Adams) acquired station from RKO General for \$23,350,000 plus \$13,650,000 settlement with applicants competing against RKO renewal (1990 Vol. 29:20; 30:3). Sale by RKO General to Gillett Communications for \$47,900,000, of which \$15,700,000 was to go to eight challengers to renewal of license did not go through (1987 Vol. 27:14, 15, 33). Acquired with WHBQ by RKO General Inc., subsidiary of General Tire & Rubber Co., from Harding College under 15-year leasing arrangement

at total rental of \$2,879,046 (1954 Vol. 10:11, 14, 27).

WLMT, Memphis (Ch. 30)—Sold by Michael Thompson to Television Marketing Group of Memphis Inc. (Richard Davis) for \$1.00 & assumption of debt (1992). TVX Broadcast Group sold station as WMKW-TV to Michael P. Thompson for \$7,000,000 (1989 Vol. 29:7; 11). Previous sale for \$6,500,000 to Andrew Banks, et al., was dismissed (1989).

WMC-TV, Memphis (Ch. 5)—Scripps-Howard sold to Ellis Communications Inc. (U. Bertram Ellis Jr., et al.) for \$65,000,000. Sale included WMC-AM-FM, Memphis which required an FCC waiver of one-to-a-market rule (1993 Vol. 33:30, 41). CP as WMCT and licenses transferred from WMC Bcstg. Co. to Scripps-Howard Radio Inc., a merger since Scripps-Howard owned 69% of WMC Bcstg. Co. Transfer included WMC-AM-FM (1961).

WPTY-TV, Memphis (Ch. 24)—Sold by Chase Bcstg. Inc. to Clear Channel TV Inc. for \$16,800,000 (1992 Vol. 32:6). Precht Communications sold station to Channel 24-Memphis Ltd. Partnership (Roger M. Freedman, Chase Communications, et al.) for approx. \$10,175,000 and assumption of debt (1986). Sold to Precht Communications, et al., by Martin F. Connelly, Arthur E. Muth, et al., for \$11,000,000 (1984).

WREG-TV, Memphis (Ch. 3)—As WREC-TV 100% control transferred from Cowles Communications Inc. to New York Times Co. in merger consolidation (Vol. 10:44; 11:34). Previously sold with WREC(AM) for \$8,000,000 to Cowles Bcstg. by Hoyt B. Wooten (1963 Vol. 3:1, 17).

WKRN-TV, Nashville (Ch. 2)—Station was sold by Knight-Ridder Bcstg. to Young Bcstg. Inc. for \$42,000,000 (1988-89 Vol. 28:41; 29:9). Sold as WNGE to Knight-Ridder Bcstg. by General Electric Bcstg. for \$37,000,000 (1982-83 Vol. 22:48; 23:18). For previous sale, see WSIX-TV, Nashville (Ch. 8).

WSIX-TV, Nashville (Ch. 8)—Sold with WSIX-AM-FM for \$9,506,000 to GE by Louis R. Draughon and associates (1965-66 Vol. 5:41; 6:15). Previously, Louis R. Draughon became 2/3 owner by acquiring 1/3 from W. H. Crisswell for \$250,000 (1956 Vol. 12:38, 41). In 1954 the Draughon estate had sold WSIX-TV-AM to new WSIX Inc. for \$800,000, Louis R. Draughon to continue as gen. mgr. and 1/3 owner, other equal owners being W. H. Crisswell & R. D. Stanford Jr., Nashville contractors (1954 Vol. 10:17, 19, 32, 36). Changed to Ch. 2, changed call letters to WNGE (see WKRN-TV) in 1973.

□ **WSMV, Nashville (Ch. 4)**—Cook Inlet plans sale to Meredith Corp. for \$159 million (1994 Vol. 34:34). Gillett Bcstg. sold station to Cook Inlet Television Partners L.P. for \$125,000,000 (1989). Sold as WSM-TV by NLT Corp. to Gillett Enterprises Inc. for \$38,000,000 plus \$4,000,000 consulting agreement (1981 Vol. 21:20).

WTVF, Nashville (Ch. 5)—Sold by H & C Communications to Landmark Television for \$41,000,000, assumption of debt and covenant not to compete (1991 Vol. 31:26). Sold as WLAC-TV by Thomas B. Baker Jr., A. G. Beaman & the Trustees of American General Insurance Co. to Channel Two TV Inc. (H & C Communications) for

Sales & Transfers—Tennessee

- \$15,750,000 (1975).** 50% acquired for \$200,000 equally by T. B. Baker Jr. & A. G. Beam from Life & Casualty Insurance Co., Nashville, which retained 50% and full control of WLAC(AM) (1954 Vol. 10:19, 36). In 1958 Clint Murchison acquired working control (24%) of Life & Casualty and this transfer of control was approved July 22, 1959 by FCC (Vol. 14:35; 15:30). American General Insurance Co. acquired Murchison's interest in 1966.
- WXMT, Nashville (Ch. 30)**—Sold as WCAY-TV to Michael P. Thompson by TVX Broadcast Group for \$6,200,000 (1988-89 Vol. 29:7). Sale by TVX to SouthWest Multimedia for \$5,800,000 was never consummated (1988 Vol. 28:20).
- WZTV, Nashville (Ch. 17)**—Act III Bcstg. Inc. (Norman Lear, U. Bertram Ellis Jr., et al.) purchased station from Multimedia Inc. for \$8.5 million including a non-compete covenant (1988 Vol. 28:26). Sold by Robert K. Zelle, et al., to Multimedia Inc. for \$7,082,000 (1979-80 Vol. 19:5; 20:10).
- ### Texas
- KRBC-TV, Abilene (Ch. 9)**—Purchased with KRBC(AM) by oilman Lewis J. Ackers and family for \$500,000 from group headed by Mrs. Eva May Hanks, widow of publisher-broadcaster Bernard Hanks (1953 Vol. 9:35, 38).
- KTAB-TV, Abilene (Ch. 32)**—International Broadcasting Corp. sold station to Shamrock Bcstg. Inc. for \$15,750,000 (1986 Vol. 26:42). Sold to International Bcstg. Corp. by William Terry, et al., for \$9,000,000 (1984 Vol. 24:18).
- KTXS-TV, Abilene (Ch. 12)**—See Sweetwater, TX.
- KHSH-TV, Alvin (Ch. 67)**—Sold as KTHT by Four Star Bcstg. Co. & Warburg, Pincus Capital Partners to Silver King Bcstg. (Home Shopping Network) for approx. \$15 million including non-compete covenant (1986).
- KAMR-TV, Amarillo (Ch. 4)**—Stauffer Publications sold station to Canea Communications Inc. (1974 Vol. 13:43). Sold to Stauffer by Globe News Publishing Co. (1966-67 Vol. 5:42; 6:3).
- KCIT, Amarillo (Ch. 14)**—Ralph C. Wilson Jr. sold to Peter D'Acosta, F. Lanham Lyne Jr., et al. for \$2,300,000 (1991). Sold as KJTV to Ralph C. Wilson Industries by Ray Moran for \$1,000,000 & covenant not to compete (1984).
- KFDA-TV, Amarillo (Ch. 10)**—Lawton Cablevision Inc. acquired 50% from Midessa TV Trust for \$3,000,000 (1983-84). Sold to Panhandle Telecasting Co., Joint Venture by Bass Bcstg. Co. for \$2,800,000 (1976). For transfer of control to Bass Bcstg., see KVH-TV, Clovis, NM. Before name change to Bass, 75% control, with KFDA(AM) transferred to Texas State Network for \$550,000; 25% retained by Charles B. Jordan (1953 Vol. 9:46).
- KVII-TV, Amarillo (Ch. 7)**—Sold to Stanley Marsh & family by John B. Walton for \$1,500,000 (1967-68 Vol. 7:43; 8:6). Sold to Walton for \$1,250,000 by Jack O. Vaughn-Cecil L. Trigg interests (1963 Vol. 3:46). Previously, 78% control was purchased for \$136,052 from Southwest States Inc. by Television Properties Inc. of Dallas, headed by Jack C. Vaughn (1958 Vol. 14:24, 26, 29).
- **KBVO-TV, Austin (Ch. 42)**—Austin Television proposes sale to Granite Bcstg. Corp. for \$54,000,000 (1994 Vol. 34:41).
- **KTBC-TV, Austin (Ch. 7)**—For sale to Argyle Holdings Inc. see KDFW-TV, Dallas (1993-94 Vol. 33:13, 14; 34:2). Sold by Texas Bcstg. Co. (Claudia T. Johnson, et al.) to Times-Mirror Co. for \$9,000,000 (1972-73 Vol. 12:37; 13:37).
- KVUE-TV Austin (Ch. 24)**—Sold with other Evening News Assn. properties to Gannett Co. Inc. for approx. \$717,000,000. Television stations included in sale were WDVW-TV (WUSA), Washington, DC; WALA-TV, Mobile, AL; KTVY, Oklahoma City, OK; KOLD-TV, Tucson, AZ. WALA-TV, KTVY & KOLD-TV were then sold to Knight-Ridder Bcstg. (1985-86 Vol. 25:30-35, 51; 26:3). Sold by Channel Twenty-Four Inc. to Evening News Assn. for \$13,200,000 (1978 Vol. 18:21, 38).
- KXAN-TV, Austin (Ch. 36)**—McCaw Cellular gained control of LIN Bcstg. in \$5.85 billion takeover which included LIN television stations: WAND, Decatur, IL; WANE-TV, Fort Wayne & WISH-TV, Indianapolis, IN; WOTV (WOOD-TV), Grand Rapids, MI; KXAS-TV, Fort Worth-Dallas, TX & WAVY-TV, Norfolk, VA (1989 Vol. 29:26, 29, 36, 41). Sold as KTVV by Kingstip Communications Inc. to LIN Bcstg. for \$4,500,000 (1978 Vol. 18:16, 17).
- **KVVV, Baytown (Ch. 57)**—Sold as KRTV by Pray Inc. for \$3,800,000 to ValueVision Inc. (1994 Vol. 33:44, 50). Sale to Patriot Bcstg. Inc. (Bess Harrison) by Pray Inc. for \$12,700,000 was never consummated (1992).
- KFDM-TV, Beaumont (Ch. 6)**—Sold to Freedom Newspapers by A. H. Belo Corp. for \$24,500,000 (1983 Vol. 23:42). All stock sold for \$4,888,665 to A. H. Belo Corp. (WFAA-TV-AM-FM, Dallas) by Beaumont Bcstg. Corp. (1969 Vol. 9:19). Previously 32 1/2% sold to W. F. Hobby, Houston Post (KPRC-TV-AM) by Beaumont Bcstg. Corp., under option agreement, for \$232,901 (1962).
- KBMT, Beaumont (Ch. 12)**—Sold to Texas Telecasting Inc. by Harbour TV Systems (wholly-owned by Liberty National Corp.) for \$2,300,000 (1976 Vol. 16:27). Sold by A. O. Banning, William G. Hill, N. D. Williams Jr., Sam E. Drake & Devon Corp. to Liberty National Corp. for amount of indebtedness (1976). Sold by Sabine Bcstg. (Devon Corp.) to Harbour TV Systems for \$3,000,000 plus \$30,501.22 in assumption of liabilities (1973).
- KWAB-TV, Big Spring (Ch. 4)**—For latest sale, see KWES-TV, Odessa, TX. Sold by Grayson Enterprises Inc. to Richard F. Shively, et al., for \$3,210,000 (1979) with KMDM-TV (now KWES-TV), Odessa-Monahans, TX. Included in transaction in which Sidney A. Grayson and associates sold control of KLBK-TV, Lubbock, TX. For details, see KLBK-TV. Call letters changed to KWAB-TV from KEDY-TV after W. D. Rogers sold KLBK-TV (formerly KDUB-TV) and this station to Grayson Enterprises (1961-62 Vol. 17:27; 1:5). 50% sold as KBST-TV by group of local businessmen, headed by W. J. Wallace, to Texas Telecasting Inc. (KDUB-TV, Lubbock & KPAR-TV, Sweetwater-Abilene) under arrangement that Texas Telecasting leased station for 5 years for \$300,000, then had option to buy 50% of stock and control of programs and sales for \$147,448 (1957 Vol. 13:1, 4, 5).
- KVEO, Brownsville (Ch. 23)**—SouthWest Multimedia Corp. sold station, KPEJ, Odessa and KWKT, Waco, TX to Thomas R. Gallo-way Sr. for \$30,000,000 & \$450,000 assumption of debt (1991). Valley Bcstg. Co. bought station from trustee in bankruptcy for \$7,600,000 (1984). Sold to Santa Fe Communications (80%) & DeRance Inc. (20%) by Tierra del Sol Bcstg. Corp. for \$8,000,000 (1983) but sale was not consummated.
- **KVIA-TV, El Paso (Ch. 7)**—Sale pends from Marsh Media of El Paso to News Press & Gazette Co. for \$19,900,000 (1994). Previously sold as KELP-TV to Marsh Media by John B. Walton Jr. for \$3,075,000 (1976). Sale included KAVE-TV (now KOCT), Carlsbad, NM. Sold with KELP(AM) for \$2,375,000 to John B. Walton Jr. by Joseph Harris & Norman Alexander (1965-66, Vol. 6:4). Previously sold as KILT with KELP(AM) by McLendon Investment Corp. (Barton R. McLendon, pres., 50%; Gordon B. McLendon, v.p., 49%) for \$750,000 to owners of KXLY-TV, Spokane, WA (1956-57 Vol. 12:49; 13:12).
- KDFW, Fort Worth-Dallas (Ch. 52)**—Ronald Ulloa transferred 75% to H.C. Bcst. Partnership (Roland A. Hernandez, et al.) for \$2,000,000 (1989-90).
- KTVT, Fort Worth (Ch. 11)**—Sold by NAFI Corp. (now Chris-Craft) to WKY-TV System Inc. (Gaylord Bcstg.), for \$800,000 plus assumption of some \$3,000,000 in obligations (1962 Vol. 2:11, 32). NAFI purchased it as KCJZ-TV for \$4,000,000 from Texas State Network Inc. (1960 Vol. 16:21, 31).
- **KTXA, Fort Worth-Dallas (Ch. 21)**—For transfer of Paramount Stations to Viacom Inc. and unsuccessful bid by QVC Network see WKBD-TV, Detroit, MI (1993-94 Vol. 33:39; 34:8, 11). For Paramount purchase of control of TVX Bcst. Group, see WDCB, Washington, DC. For sale to TVX Broadcast Group, see WCIX, Miami, FL. For sale to Taft Television & Radio Co., see KSAZ-TV, Phoenix, AZ. Sold to Gulf Broadcast Group by Sidney L. Shlenker, J. Livingston Kosberg, et al., for \$61,875,000 (1984 Vol. 24:23, 53).
- KXAS-TV, Fort Worth-Dallas (Ch. 5)**—Sold as WBAP-TV by Carter Publications Inc. (Fort Worth Star-Telegram) to LIN Bcstg. Corp. for \$35,000,000 (1973-74 Vol. 13:2; 14:19).
- KUVN, Garland (Ch. 23)**—For sale to Perenchio TV, see KWEX-TV, San Antonio.
- KGBT-TV, Harlingen (Ch. 4)**—Draper Communications Inc. bought station from Harbenito Bcstg. Co. for \$25,000,000 (1985-86). Control taken by McHenry Tichenor when family combined stock to increase his holdings from 25.68% to 52.68%; J. C. Looney had 39.32%; Mrs. Troy McDaniel had 8% (1982).
- KHOU-TV, Houston (Ch. 11)**—For sale to A. H. Belo Corp., see KOTV, Tulsa, OK. Sold as KGUL-TV for \$4,250,000 to new corporation, 90% owned by J. H. Whitney & Co., with Paul Taft retaining 10% (1956 Vol. 12:19-28). Note: For transfer to Whitney Communications Corp. (Corinthian Bcstg.), see sale of KOTV, Tulsa, OK. Corinthian
- KIII, Corpus Christi (Ch. 3)**—73.9% sold for \$48,000 by Dr. J. A. Garcia and associates to Clinton D. McKinnon, who increased holdings to 77.7% (1963-64). This station, which had been operating as KVDD-TV on Ch. 22 was off the air when it was granted change to Ch. 3. While on Ch. 22 it was sold to local businessmen headed by E. J. Healey and Hubert J. Schmidt for \$94,300 cash, plus assumption of \$100,000 indebtedness, by Gabriel Lozano and associates (1957 Vol. 13:2, 14).
- KDAF, Dallas (Ch. 33)**—For latest sale as KRLD-TV, see WNYW, New York, NY. Sold as KNB-TV to Metromedia Inc. by Sheldon K. Turner & Nelanda Turner Hill for \$11,000,000 (1983).
- KDFI-TV, Dallas (Ch. 27)**—Sold as KTWS-TV by Liberty Bcstg. to Dallas Media Investors Corp. for \$12,000,000 (1983-84).
- **KDFW-TV, Dallas (Ch. 4)**—Argyle Television Holding Inc. (Ibrahim Morales, Bob Marbut, et al.) bought station with KTBC-TV, Austin from Times Mirror Co. for undisclosed amount (1993-94 Vol. 33:13, 14; 34:2). Sold as KRLD-TV with KRLD-AM-FM and Times Herald Printing Co. (Dallas Times Herald) to Los Angeles Times Mirror Co. in stock transaction valued at \$90 million. AM & FM were later sold for \$6.75 million (1969-70 Vol. 9:38; 10:20).
- KDTV, Dallas (Ch. 39)**—Doubleday Bcstg. Co. donated stock, equipment & tower valued at \$2,000,000 to The Christian Bcstg. Network (1973). Station now operates as KXTX-TV which switched from Ch. 33.
- KXTX-TV, Dallas (Ch. 39)**—Proposed sale by Christian Bcstg. Network to Family Group Bcstg. (Ian N. Wheeler, et al.) for \$42,647,500 including WYAH(TV), now WGNT, Portsmouth, VA was dismissed (1986). Sold as KBFI-TV by Berean Fellowship Foundation Inc. to Christian Bcstg. Network Inc. for \$210,000 (1973 Vol. 13:13). Sold as KMEC-TV by Evans Bcstg. Corp. of Texas to Berean Fellowship Foundation Inc. for \$23,000 (1971). Previously, CP was sold as KMEC-TV to Evans Bcstg. Corp. by Maxwell Electronics for \$40,000 after station went off the air (1968-69). Note: See also KDTV, Dallas (Ch. 39).
- WFAA-TV, Dallas (Ch. 8)**—Purchased by Dallas News for \$575,000 from Tom Potter. Former call letters KBTV (1950 Vol. 6:4, 11).
- KDBC-TV, El Paso (Ch. 4)**—Bimey Imes Jr., et al., bought station from United Bcstg. Corp. for \$26.5 million including non-compete covenant (1988). United Bcstg. Corp. purchased station from El Paso TV Co. (1986 Vol. 26:14, 25). Sold to Portal Com-

YOU'VE ASKED FOR IT...YOU'VE WAITED FOR IT...AND NOW IT'S HERE...

The Cable Systems and Broadcast Television Directories of the authoritative Television & Cable Factbook are now computerized data bases!

At surprisingly low cost, you now can rapidly obtain a virtually unlimited amount of constantly updated video industry data. Through the Market Research & Data Sales division of Warren Publishing, Inc., you may order reports and other services that manipulate this data *exactly the way you need it.*

These data bases offer you electronic data from a vast bank of:

Cable Data

- Operating systems, franchises not yet operating & applications pending
- Multiple system operators
- Programming carriage, basic & tiers
- Basic, tier & security subscribers
- Installation & monthly subscriber fees
- Franchise expiration dates
- Makes of equipment
- Channel capacity, miles of plant & homes passed
- Addresses, telephone numbers, owners, managers & engineers

Broadcast Data

- Operating stations, construction permits awarded & applications pending, both commercial and non-commercial
- Current ownership & pending acquisitions
- Market rankings with TV household shares
- Channel numbers & network affiliations
- Satellite earth station usage
- Broadcast stereo capability

- Installed equipment
 - Technical facilities data
 - Addresses, telephone numbers & all major executives
- And much, much more.*

Take advantage of this unique opportunity to develop the valuable market research you need to:

- Market new products and services
- Pinpoint media acquisitions
- Monitor your competition
- Determine the impact of the 'Syndex' rules on your business
- Or conduct numerous other types of research & analysis

How can you access the information?

Call us for reports from the Factbook data bases that select only those elements that are important to you, then have the reports sort the data into state, county or regional breakdowns, rank it by size, age or any other variable and screen out systems/stations that do not meet specified criteria.

Here are just a few examples of vital studies Warren Publishing, Inc., has recently provided to its clients:

- Cable system channel capacity studies
- Broadcast TV and cable system ownership studies
- Miniature data bases installed at clients' sites for maintaining important sales and marketing information

- Lists of cable systems carrying programming competitive with proposed new services
- Lists of cable systems using equipment competitive with new products being introduced
- Mailing labels for marketing campaigns targeted to broadcast stations and cable systems with specified characteristics

Warren Publishing, Inc., has been collecting broadcast TV data since 1945 and was the first organization to gather cable TV data. The Factbook data bases are unmatched by anything else in the field and are totally responsive to your individual requirements. They offer you unheard of speed and flexibility using the most complete source of television data available.

Best of all, reports from Warren Publishing, Inc., are available to you in a variety of formats sure to meet your needs. You may opt to receive data . . .

- On 9-track magnetic tape
- On 5¼" floppy diskettes ready to load onto your PC
- Via telecommunications
- In a printed format or
- On mailing labels

For complete details on these or other research services, call Lynn Levine, Director of Market Research & Data Sales, collect at 202-872-9200.



WARREN PUBLISHING, INC.
2115 Ward Court, N.W.
Washington, D.C. 20037

Sales & Transfers—Texas

- Bcstg. merged with Dun & Bradstreet Inc. (1971).
- KHTV, Houston (Ch. 39)**—80% control of off-air station using KNUZ-TV call letters sold to WKY-TV, Oklahoma City (Gaylord Bcstg.) for \$240,000 by KNUZ Television Co. (1965 Vol. 5:21, 42). WKY-TV acquired remaining 20% under stock agreement following year (1966 Vol. 6:26).
- **KPRC-TV, Houston (Ch. 2)**—For sale to Post-Newsweek Stations by H & C Communications, see KSAT-TV, San Antonio, TX (1994 Vol. 33:49). Purchased as KLEE-TV by Houston Post (H & C Communications) for \$740,000 from W. Albert Lee (1950 Vol. 6:13, 21).
- KRIV, Houston (Ch. 26)**—For latest sale, see WNYW, New York, NY. Sold as KDOG-TV by Crest Bcstg. Co. to Metromedia Inc. for \$9,250,000 (1977 Vol. 17:34).
- KTRK-TV, Houston (Ch. 13)**—Sold to Capital Cities for approx. \$20,000,000 by Houston Consolidated TV Co. (1966-67 Vol. 6:48; 7:25).
- **KTXH, Houston (Ch. 20)**—For transfer of Paramount Stations to Viacom Inc., see WKBD-TV, Detroit, MI (1993-94). For Paramount purchase of control of TVX Bcst. Group, see WDCA, Washington, DC. For Taft sale to TVX Bcst. Group, see WCIX, Miami, FL. For sale to Taft TV & Radio Co. Inc., see KSAZ-TV, Phoenix, AZ. Sold to Gulf Broadcast Group by Sidney L. Shlenker, J. Livingston Kosberg, et al. for \$64,375,000 (1984 Vol. 24:23, 53).
- KHSX-TV, Irving (Ch. 49)**—Sold as KLTJ by Celia Ltd. to Silver King Bcstg. (Home Shopping Network) for \$16,250,000 (1987).
- KETK-TV, Jacksonville (Ch. 56)**—Texas American Bcstg. Ltd. sold to Lone Star Bcstg. Inc. (J. B. Doherty, et al.) for \$2,553,805 (1989).
- **KRRT, Kerrville-San Antonio (Ch. 35)**—Viacom Inc. through Paramount Stations Group requests sale of station to JJK Bcstg. Inc. (Myron Jones & John Kanzius) for \$30,000,000 including covenant not to compete (1994 Vol. 34:43). For transfer of Paramount Stations to Viacom Inc., see WKBD-TV, Detroit, MI (1993-94). For Paramount purchase of control of TVX Bcst. Group, see WDCA, Washington, DC. Republic Communications Corp. sold 49% interest to TVX Broadcast Group Inc. for undisclosed amount (1986-87).
- KGNS-TV, Laredo (Ch. 8)**—Century Development Corp. bought station from Gulf Coast Bcstg. for approx. \$3,800,000 including non-compete covenant (1986). Burke Bcstg. was ordered to sell station back to Gulf Coast after court decided sale to Burke was unfair to Century Development Corp. (1986). Sold to Burke Communications by T. Frank Smith, et al., for \$2,350,000 plus \$325,000 consulting agreement & \$325,000 covenant not to compete (1983). Sold to Gulf Coast Bcstg. Co., licensee of KRIS-TV, Corpus Christi, TX, by Western Communications Inc. (Donald W. Reynolds) for \$1,000,000 plus amount equal to trade accounts receivable of station at effective date (1977). Transferred as KHAD-TV to Donald W. Reynolds' Southwestern Publishing Co. under \$190,000 five year lease arrangement by co-owners H. C. Avery Jr. & David H. Cole (1958 Vol. 14:28, 32).
- KFKK, Longview-Tyler (Ch. 51)**—Assignment of license to Warwick Bcstg. Co., gen. partner of Kamin Bcstg. Co./Longview L.P. for \$111,499.98 was granted (1992). Jason R. Searcy trustee-in-bankruptcy sold station as KLMG-TV to Kamin Bcstg. (Lester Kamin, et al.) for \$2,525,000 (1991). Sale to Delta TV Corp. (Robert L. Dudley & Stan Deck) by KLMG-TV for assumption of debts & liabilities was dismissed (1989).
- KAMC, Lubbock (Ch. 28)**—Control of permittee (KSEL-TV) transferred to Tolbert Foster, Allan Shivers, W. E. Dyche Jr. & Edgar B. Younger Sr. from McAlister Bcstg. Corp., R. B. & Bill McAlister, for \$200,000 (1970). At the same time, principals acquired CP for KVUE(TV), Austin for \$44,138. In 1975 the McAlisters reacquired control in return for their 41.629% interest in KVUE.
- KCBD-TV, Lubbock (Ch. 11)**—Sold to Caprock Telecasting Inc. (Holsum Inc.) with KSWB-TV (now KDBR), Roswell, NM for \$10,750,000. KSWB-TV was then spun off to Hubbard Bcstg. for \$2,000,000 (1983) but sale was not immediately finalized since license renewal of KSWB-TV was challenged. Sold with satellite KSWB-TV, Roswell, NM to State Telecasting Co. Inc. (State Record Co.) for \$6,000,000 by Bryant Radio & TV Inc. (1970-71).
- KLBK-TV, Lubbock (Ch. 13)**—For assumption by BANAM Bcstg. Inc., see KARD-TV West Monroe-Monroe, LA (1993). Sale by Charles Woods to Broad Street TV Corp. (Richard Geismar, et al.) for \$74,000,000 was dismissed. Sale included WTVW(TV), Evansville, IN (1988). Charles Woods acquired Robert Dudley's 50% giving Woods 100% (1983). Sold by Theodore Shanbaum, et al. (distress sale) to Prima Inc. (Robert Dudley & Charles Woods) for \$11,790,000 (1979-80 Vol. 20:13). Sale included KTXS-TV, Sweetwater, TX. In 1974 Dr. Ellis Carp acquired 1/3 interest in KLBK-TV-AM-FM; KWAB-TV, Big Spring; KTXS-TV, Sweetwater-Abilene; KMOM-TV, Monahans, all TX & KCCN (AM), Honolulu for \$500,000 from Dal-Tex Optical Co. Inc. He had sold his 1/3 interest to Dal-Tex in 1971 for same amount. Previously, 55% control sold (along with KLBK(AM) and KWAB-TV, Big Spring, TX) by Sidney A. Grayson and associates for \$900,882 to Theodore Shanbaum, Dr. Ellis Carp and Lee Optical, each increasing holdings to 1/3 (1964 Vol. 4:13). Sold as KDUB-TV-AM, KEDY-TV, Big Spring (Ch. 4) and physical assets of leased KPAR-TV, Sweetwater-Abilene (Ch. 12) for \$4,000,000 by W. D. (Dub) Rogers to Grayson Enterprises (1961-62 Vol. 17:27; 1:5).
- KTRE, Lufkin-Nacogdoches (Ch. 9)**—Sold to Civic Communications Corp. II (Charles Young, chmn.) by Buford Television for \$42,000,000 plus covenant not to compete. Sale included KLTV, Tyler-Longview, TX (1989). Bought from Forest Capital Bcstg. Co. along with KTRE(AM) by owners of KLTV, Tyler, TX and KTRE-TV employees for \$750,000 (1962 Vol. 2:31).
- KMID, Midland (Ch. 2)**—For sale to Davis-Goldfarb and previous sale to Goltrin Communications, see KCPM, Chico, CA. Sold to Telepictures Corp. by Midessa TV Co. Inc. for \$15,000,000 (1983-84 Vol. 23:38).
- KTES, Nacogdoches (Ch. 19)**—Former 25% owner Lee Scarborough increased holdings in CP to 100%, buying out other 3 owners for out-of-pocket expenses (1957-58 Vol. 13:47; 14:15). In 1960 Scarborough turned over station to G. P. Scoggins for \$5,000. Subsequent sale to Fredonia Bcstg. Corp. approved Aug. 20, 1965 by FCC. Station left air in 1959.
- KMLM, Odessa (Ch. 42)**—National Minority TV Inc. sold to Prime Time Christian Bcstg. for \$650,000 (1991).
- KOSA-TV, Odessa (Ch. 7)**—Control was transferred to Paul A. Brissette by Adams Communications Inc., see WHOI, Peoria IL (1992). For purchase by Adams Communications Corp. from Forward Communications Corp., see WSAW-TV, Wausau, WI. Sale by Forward Communications to International Bcstg. Corp. for \$20,150,000 (1986) was never consummated. 50% sold under option agreement by Cecil Trigg and associates to brothers Jack C. Vaughn and Grady H. Vaughn Jr. in deal involving \$20,000 cash and assumption of \$400,000 in obligations (1956-57 Vol. 12:51; 13:4). In 1966 KOSA-TV was included with other Trigg-Vaughn stations in \$14 million sale to Doubleday & Co. For details, see KDBC-TV, El Paso, TX. In 1973 Doubleday sold station to Forward Communications for \$2,250,000.
- KPEJ, Odessa (Ch. 24)**—For sale to Thomas R. Galloway Sr., see KVEO, Brownsville, TX.
- KWES-TV, Odessa (Ch. 9)**—James T. Taylor, Receiver, sold station as KTPX with KWAB-TV, Big Spring, TX to Midessa TV Co. for approx. \$4,850,000 (1991). Sold with KWAB-TV, Big Spring, TX to MSP TV of Midland-Odessa Inc. (Francis A. Martin III, James H. Smith, et al.) by Permian Basin TV Corp. for \$16.5 million (1985 Vol. 25:41). Sold as KMOM-TV in distress sale by Grayson Enterprises Inc. to Richard F. Shively, et al., for \$3,210,000 (1979). Sale included KWAB-TV, Big Spring, TX. Sold as KVKM-TV by John Walton Jr. to Grayson Enterprises (KLBK-TV Lubbock) for \$530,000 (1968-69 Vol. 9:7). 1/3 interest transferred from Helen W. Walton to son John who in 1962 acquired 100% control.
- KJAC-TV, Port Arthur (Ch. 4)**—For Price Communications purchase from Clay Communications, see WAPT, Jackson, MS. Sold by Texas Goldcoast TV Inc. to Clay Communications for \$3,000,000 (1973). Sold by Jefferson Amusement Co. to Texas Goldcoast TV Inc. 50% acquired by Jefferson Amusement Co. as KPAC-TV, raising holdings to 100% for \$1,500,000 from Port Arthur College (1965 Vol. 5:43, 47).
- **KXLN-TV, Rosenberg-Houston (Ch. 45)**—Control of station transferred from stockholders of Pueblo Bcstg. Corp. to Perenchio Television Inc. (1994 Vol. 34:24).
- **KLST, San Angelo (Ch. 8)**—Transferred by Jewell Television Corp. from the Estate of T. B. Lanford to Tedford Kimbell, et al. (1994). Sold as KCTV to T. B. Lanford by Westex TV Co. (Houston H. & Edward H. Harte, 48.32% each; A. L. Hall, 3.36%) for \$250,000 (1970). The Hartes & Hall brought their holdings from 50% to 98.84% for \$226,000 paid to B. F. Bludworth and Roy Simmons, each of whom owned 25% (1962 Vol. 2:47). Previously Big Spring acquired 49% from Lewis O. Seibert for \$31,488 (1959 Vol. 15:9). As KTXL-TV 75% sold by co-owners A. D. Rust and B. P. Bludworth; Rust sold all stock, Bludworth retained 25%.
- Lewis O. Seibert's KGKL(AM), San Angelo paid \$32,288 for 50%, Roy H. Simmons, \$50,000 for 25% (1957 Vol. 13:7, 11).
- KABB, San Antonio (Ch. 29)**—Alamo Bcstg. Corp. sold to River City Television Partners (Better Communications, Barry Baker & 8 executives of Community Equity Assoc.) for \$11,500,000 plus non-compete covenant (1989 Vol. 29:20).
- KENS-TV, San Antonio (Ch. 5)**—62.57% purchased by Harte-Hanks families (controllers of San Antonio Express) from several stockholders for \$6,200,000. Harte-Hanks became 100% owner and sold KENS(AM) to Texas Star Bcstg. Co. (1962 Vol. 2:13, 29). Purchased as KGBS-TV-AM for \$3,000,000 by San Antonio Express from Storer (1954 Vol. 10:26, 44). Storer had acquired KEYL(TV) for \$1,050,000 from W. L. Pickens-H. H. Colfield-R. L. Wheelock (1951 Vol. 7:30, 41), along with KABC(AM), for \$700,000 and changed call letters to KGBS-TV-AM.
- KMOL-TV, San Antonio (Ch. 4)**—Sold to United TV Inc. (then 20th Century-Fox) by Avco (1974 Vol. 14:48) for \$9,300,000. Sold as WDAI-TV to Crosley (Avco) with WDAI-AM-FM for \$12,000,000 by Southland Industries (1965 Vol. 5:22, 38). Previously 25% held by National Jewish Hospital at Denver purchased for \$1,145,000 and retired to treasury changing holdings of remaining stockholders as follows: Hugh Hall Jr., 52.6%; estate of Hugh A. L. Hall, 15.8%; G. A. C. Hall Foundation, 31.6% (1958 Vol. 14:23).
- **KSAT-TV, San Antonio (Ch. 12)**—Sold to Post Newsweek Stations with KPRC-TV, Houston by H & C Communications Inc. for an undisclosed sum estimated at \$260 million (1994 Vol. 33:49). Sold to H & C Communications by Outlet Communications for \$153,000,000 (1986 Vol. 26:3, 6, 12). For sale of The Outlet Co. to Rockefeller Group, see WJAR, Providence, RI. Sold as KONOTV to The Outlet Co. for approx. \$10,500,000 by Mission Telecasting Corp. (1967 Vol. 7:32, 48). Previously Mission Bcstg. Co. increased holdings from 50% to 100% by buying stock held by others for \$1,624,594 in transaction that had as condition buying out Florence Pink & Jaclyn Comola in internal transfer for \$394,238 (1964 Vol. 4:33).
- KVDA, San Antonio (Ch. 60)**—Nueva Vista Productions (David Davilla, et al.) sold 85% of station to Telemundo Group Inc. (Saul Steinberg, principal) for \$1,275,000 (1990).
- KWEX-TV, San Antonio (Ch. 41)**—Sold by HC Crown Corp. (Hallmark Cards) for \$400,000,000 to Perenchio TV Inc. (Perenchio Communications, Univisa Inc. & Venevision International Ltd.). Sale included KTVW-TV, Phoenix, AZ; KFTV, Hanford-Fresno, CA; KMEX-TV, Los Angeles, CA; WLTV, Miami, FL; KLUZ-TV, Albuquerque, NM; WXTV, New York, NY-Paterson, NJ; KUVN, Garland, TX; KWEX-TV, San Antonio, TX (1992 Vol. 32:15, 40, 51). Sold by Spanish International Communications Corp. to Hallmark Cards Inc. for approx. \$290,000,000 less cash flow not exceeding \$32,500,000 including KMEX-TV, Los Angeles, CA; KFTV(TV), Hanford-Fresno, CA; WLTV(TV), Miami, FL; WXTV(TV), New York, NY-Paterson, NJ after FCC found Spanish International exceeded foreign ownership limitations (1986 Vol. 26:19, 20, 27, 30, 33). Sold to Spanish International Bcstg.

If TV station and cable ownership information—especially group ownership data—is important to you, look for the *FACTBOOK Supplement*...

TV STATION & CABLE OWNERSHIP DIRECTORY

...from the series of **FACTBOOK Supplements**... so moderately priced, you can afford to buy copies for your entire staff or sales force.



FOR FURTHER INFORMATION call our Circulation Department collect: (202) 872-9200

Corp. for \$200,000 by R. A. Cortez and associates, with Cortez to remain a 20% stockholder under new ownership arrangement (1961-62 Vol. 17:35; 2:1). Former call letters were KUAL-TV.

KXII, Sherman, TX-Ardmore, OK (Ch. 12)—Texoma Broadcasters Inc. sold station to M. N. Bostick for \$14,000,000 (1986). Sold for \$160,000 to Texoma Broadcasters Inc. (controlled by KWTX-TV, Waco, TX) by John F. Easley estate (1959 Vol. 15:17, 25). Previous sale to Texoma Land TV Co. Inc. (interlocking ownership with KTEN, Ada, OK) was cancelled when FCC denied Texoma's request for extension of time in which to consummate sale (1958-59 Vol. 14:40, 52; 15:15, 23).

KTXS-TV, Sweetwater-Abilene (Ch. 12)—SouthWest MultiMedia Corp. sold station to Lamco Communications Inc. for \$12,028,000 including covenant not to compete & assumption of consulting agreement (1986). Sold to SouthWest MultiMedia Corp. by Catclaw Communications Co. for \$8,000,000 & \$100,000 consulting & non-competitive agreement (1985). Catclaw Communications Co. (S. M. Moore Jr.) bought station from Prima Inc. for \$3,500,000 (1983). Sold by Theodore Shanbaum, et al., to Prima Inc. for \$11,790,000 (1979-80 Vol. 20:13) with KLBK-TV, Lubbock, TX. Sold as KPAR-TV by A. R. Elam & associates for \$625,000 to Grayson Enterprises. Grayson had been leasing majority of transmitter & studio equipment to KPAR-TV; by this stock purchase it acquired license for Ch. 12 and equipment not covered by lease (1966 Vol. 6:25).

KCEN-TV, Temple-Waco (Ch. 6)—Control transferred from Bell Publishing Co. to Channel 6 Inc., Frank W. Maybom, 95% and C. A. Schultz, 5%, for \$300,000. Maybom and Schultz, who also controlled Bell, wished to separate station and newspaper interests (1962).

KLTV, Tyler (Ch. 7)—For latest sale, see KTRF, Lufkin, TX. 20% sold to Marshall Penegra for \$7,460 and assumption of 20% of obligations by Lucille Ross Lansing, who reduced stock holdings from 100% to 40%, with other 40% going to Gerald Hall Lansing (1957 Vol. 13:8).

KAVU-TV, Victoria (Ch. 25)—First Victoria Corp. sold station to W. Russell Withers for \$1,076,242 (1989-90). First Victoria Corp. (Leo J. Welder, et al.) bought station

from Community Bcstg. of Coastal Bend Inc. for \$600,000 (1989).

KVCT, Victoria (Ch. 19)—W. Russell Withers Jr. bought station from Victoria Communications Corp. for \$1,504,978 (1989). Jerianne Medley subsequently was granted approval of an eleven year lease-to-purchase arrangement with Withers. Sold as KXX to Victoria Communications Corp. by South Texas Telecasting Co. Inc. for \$225,000 (1976).

KWKT, Waco (Ch. 44)—For latest sale, see KVEO, Brownsville, TX.

KWTX-TV, Waco (Ch. 10)—29% acquired by Texas Bcstg. Co., Austin, TX in transaction in which physical assets of off-air KANG-TV, Waco (Ch. 34) were turned over to KWTX-TV in return for \$25,000 cash, plus assumption of \$109,000 obligations (1956 Vol. 12:1). Texas Bcstg. had previously acquired KANG-TV by assuming \$134,000 indebtedness of founder Clyde Weatherly (1954 Vol. 10:48, 49).

■ **KXXV, Waco (Ch. 25)**—Sold by Shamrock Holdings Inc. to KSWO-TV Co. Inc. (Robert H. Drewry, et al.) for \$5,400,000 (1994). Previously Central Texas Bcstg. Co. (Robert Mann & family) sold station to Shamrock Bcstg. Inc., principally owned by Roy E. Disney, for \$12,535,000 & \$3,000,000 covenant not to compete (1987 Vol. 27:20).

KRGV-TV, Weslaco (Ch. 5)—Sold with KRGV(AM) to Douglas L. & Charles P. Man-ship for \$1,375,000 by Kenco Enterprises Inc. (1963-64 Vol. 4:5). Kenco Enterprises Inc. bought KRGV-TV-AM for \$1,400,000 from LBJ Co. (1961 Vol. 17:35). LBJ Co. acquired full control of KRGV-TV-AM by buying 50% from O. L. Taylor for \$100,000, also giving Taylor 10 year contract as LBJ Co. consultant at \$5,000 per year (1958 Vol. 14:12, 14). LBJ Co. acquired original 50% of KRGV-TV from Taylor for \$5,000 and loan of \$140,000, plus advances on obligations (1956 Vol. 12:11, 14). It acquired 50% of KRGV(AM) under \$50,000 option agreement consummated April 1, 1957.

KAUZ-TV, Wichita Falls (Ch. 6)—Control was transferred to Paul A. Brissette by Adams Communications, see WHOI, Peoria, IL (1992). Sold to Adams Communications Corp. for \$10,925,000 (1983-84 Vol. 23:31). Purchased by Golden Bcstg. Co. of Texas & White Fuel Corp. from Wichita Falls Telecasters for \$4,640,000 (1978 Vol. 18:23). Sold to Wichita Falls Telecasters

(Wichita Falls TV Inc., 80%; White Fuel Corp., 20%) by Bass Bros. Telecasters for \$4,250,000 (1974). Sold to Bass Bros. Telecasters Inc. by Mid New York Bcstg. Corp. (Harron) for \$3,100,000 (1968). Sold as KSYD-TV to Paul Harron for \$2,350,000 by Sidney Grayson and associates (1963 Vol. 3:11). Purchased as KWFT-TV-AM for \$825,000 by Sidney Grayson, Nat Levine and six Dallas businessmen (also operators of KSYD(AM), Wichita Falls) from E. H. Rowley family & Kenyon Brown, with proviso that Brown bought back radio for \$75,000 (1955-56 Vol. 11:46, 48; 12:12; 1962 Vol. 2:51).

KFDX-TV, Wichita Falls (Ch. 3)—For sale by Clay Communications to Price Communications, see WAPT, Jackson, MS. Sold to Clay Bcstg. Corp. for \$5,200,000 by group headed by Darold A. Cannan (1970 Vol. 10:28).

KJTL, Wichita Falls (Ch. 18)—F. Lanham Lyne Jr. bought 75% of station from Wichita Falls TV Ltd. for \$1,587,000 (1989). Thornberry Television Ltd. (Janet T. Lee, et al.) sold station to Wichita Falls Television (Peter L. D'Acosta, et al.) for undisclosed amount (1986).

Utah

■ **KSGI-TV, Cedar City (Ch. 4)**—Sold as KCCZ to Seagull Communications Corp. (Floyd G. Ence, et al.) for \$75,000 in bankruptcy auction of Liberty Bcstg. Co. (1993).

KOOG-TV, Ogden (Ch. 30)—Miracle Rock Church (Isaac Jaramillo, et al.) purchased station from Scott Stuart, Receiver for \$65,000 (1993). For sale of 56% to Trivest Financial Services Corp., see WTGS, Hardeeville, SC.

KVOG-TV, Ogden (Ch. 9)—Transferred to Board of Education of Ogden by United Tele-casting & Radio Co. for \$170,000 (1962 Vol. 2:41). Changed to KOET & ETV license. Left air, license cancelled 1974.

KLOR-TV, Provo (Ch. 11)—Transferred from A. Dean Jeffs, trustee of bankrupt Beehive Telecasting Corp., to Brigham Young University for \$10,000 expenses and \$100,000 for equipment. Brigham Young applied for change to KBYU-TV. Station began operation as an educational station (KBYU-TV) on Oct. 30, 1965.

KJZZ-TV, Salt Lake City (Ch. 14)—Skaggs Telecommunications sold as KXIV to Lawrence H. Miller & Karen G. Miller for \$1,725,000 (1993).

KSTU, Salt Lake City (Ch. 13)—Sold by MWT Corp. to Fox Television Stations for \$41,000,000 (1989 Vol. 29:43). MWT Corp. bought Ch. 20 from Adams TV of Salt Lake City for \$20 million including a non-competitive covenant. MWT already held CP for Ch. 13; transferred license of Ch. 20 to Ch. 13 & returned permit for Ch. 20 to the FCC (1987). For previous sale, see WWLP, Springfield, MA.

KTVX, Salt Lake City (Ch. 4)—Sold as KCPX-TV by Screen Gems Stations to United TV Inc. for \$11,000,000 (1975 Vol. 15:18). Sold with KCPX(AM) by Columbia Pictures to subsidiary Screen Gems for \$2,400,000 (1962-63). Previously sold as KTVT with KDYL(AM) for \$3,100,000 to Columbia Pictures Electronics Co. by Time Inc. (80%) and G. Bennett Larson (1959 Vol. 15:30, 31, 34, 45). Time & Larson acquired stations for \$2,100,000 from group headed by S. S. S. Fox. Former call letters KDYL-TV (1953 Vol. 9:14, 26).

□ **KUTV, Salt Lake City (Ch. 2)**—Station is in the process of being sold to National Bcstg. Co. for \$109,120,000. Sale includes Ch. 12 CP, KUSG, St. George, UT (1994 Vol. 34:34). In December 1993, control of KUTV Inc. was transferred to VS&A Hughes. Transfer included KUSG(TV) St. George, UT (1994). Acquired jointly by publishers of Salt Lake Tribune (Keams-Tribune Corp., previously 50% owner of KUTV), the Ogden Standard Examiner (A. L. Gasmann family) and George C. Hatch & wife (daughter of A. L. Gasmann) in deal involving more than \$800,000 in which Frank C. Carman, Grant R. Wrathall, et al., turned over to A. L. Gasmann family their interests in KUTV, Salt Lake City; KLIX-TV-AM, Twin Falls, ID; and radios KGEM, Boise, ID & KOPR, Butte, MT. Frank Carman also became sole owner of radio KLUUB (formerly KUTA), Salt Lake City, by acquiring 62.5% of stock from Grant Wrathall and Edna O. Powers for \$150,000 (1955-56 Vol. 11:31, 38; 12:6, 10).

Vermont

WVNY, Burlington (Ch. 22)—Sold as WEZF-TV to Champlain Communications Corp. (Philip J. Lombardo) for \$4,300,000.

Sales & Transfers—Vermont

including covenant not to compete, by Donald G. Martin, et al. (1982). Sold as WVNY-TV by Vermont New York TV Inc. to International TV Corp. (Donald G. Martin, Gerald V. Bull, et al.) for \$1,238,055. Sale included WEZF(FM), Burlington (1974 Vol. 14:17).

WNNE-TV, Hartford, VT-Hanover, NH (Ch. 31)—Taft Bcstg. Co. & Northern New England Television sold to Heritage Media Corp. (James M. Hoak, et al.) for approximately \$4,400,000 (1990 Vol. 30:17).

Virginia

WCYB-TV, Bristol, VA-Kingsport & Johnson City, TN (Ch. 5)—Purchased for \$8,618,636 by The DGH Co. from Starr Bcstg. Group Inc. (1977 Vol. 16:33). Previously sold to Starr Bcstg., New Orleans by Appalachian Bcstg. Corp. (Robert H. Smith, J. Fey Rogers, Charles M. Gore, Harry M. Daniel, 25% each) for \$5,000,000 (1970 Vol. 10:6).

WVIR-TV, Charlottesville (Ch. 29)—Stockholders of Virginia Bcstg. Corp. sold station to Waterman Bcstg. (Bernard E. Waterman) for \$8,695,000 (1986).

WVEC-TV, Hampton (Ch. 13)—For sale to A. H. Belo Corp., see KOTV, Tulsa, OK. Sold to Corinthian Bcstg. by Thomas P. Chisman, et al., for \$34,000,000 (1979 Vol. 19:21).

WHSV-TV, Harrisonburg (Ch. 3)—For sale to Benedek Bcstg. Inc., see WIFR, Rockford-Freeport, IL. Sold as WSVA-TV by Gilmore Bcstg. Corp. to Shenandoah Valley TV Systems Inc. (Worrell Bcstg. Inc.) for \$3,250,000 including covenant not to compete (1976). Sold with WSVA-AM-FM to Gilmore Bcstg. for \$1,750,000 by 51% owner Washington (DC) Star and 49% owner Hamilton Shea (1965 Vol. 5:23). Earlier 51% control of WSVA-TV-AM was acquired by WMAL-TV (WJLA-TV), Washington, which paid about \$700,000 to take over 50% of stock from Transcontinent TV Corp. and additional 1% from Hamilton Shea, who retained 49% (1959 Vol. 15:30, 32, 39). Previously Transcontinent and Shea each acquired 50% interest in TV and radio by paying approximately \$800,000 to Frederick L. Allman for the properties (1956 Vol. 12:15, 22).

WJPR, Lynchburg (Ch. 21)—Grant Bcstg. System II Inc. (Milton Grant) acquired station for \$5,575,000 & \$1,000,000 non-compete covenant. Sale included WVFT (WFXR-TV), Roanoke, VA (1993). Lynchburg-Roanoke TV Partners sold station to Henry Ash, et al., for \$2,950,000 (1990).

WSSET-TV, Lynchburg (Ch. 13)—Sold as WLVA-TV with WLVA(AM) to the Evening Star Bcstg. Co. for \$1,250,000 by Lynchburg Bcstg. Corp. (1965 Vol. 5:25, 35). For later sale, see WJLA-TV, Washington, DC.

WVVI, Manassas (Ch. 66)—Sold as WTKK to ValueVision Inc. for \$3,800,000 by National Capital Christian Bcstg. Inc. (1994 Vol. 33:44).

WACH-TV, Newport News (Ch. 33)—Off-air station acquired with WACH(AM) by United Broadcasting Co. (Richard Eaton) for \$54,000 under bankruptcy proceeding. Former owner Eastern Bcstg. Corp. was headed by John Doley (1956 Vol. 12:29, 32). CP cancelled Dec. 31, 1964.

WTKR, Norfolk (Ch. 3)—Knight-Ridder Bcstg. Inc. sold station to Narragansett Television L.P. (Gregory P. Bamber, et al.) for \$65,000,000 plus non-compete covenant (1989 Vol. 29:9). Sold as WTAR-TV to Knight-Ridder Bcstg. by Landmark Television Inc. for \$48,300,000 (1980-81 Vol. 20:23; 21:4).

WTVZ, Norfolk (Ch. 33)—Sold by TVX Bcst. Group to Charles McFadden for \$10,750,000 (1989 Vol. 29:15).

WRIC-TV, Petersburg (Ch. 8)—Nationwide Communications sold station to Young Bcstg. Inc. (1994 Vol. 34:40). See WATE-TV, Knoxville, TN. Sold as WXXE-TV for \$5,568,570 with WLEE(AM), Richmond (for \$1,230,000) to Nationwide Communications by Thomas G. Tinsley Jr. & associates (1967 Vol. 7:45).

WVAV-TV, Portsmouth-Norfolk (Ch. 10)—For McCaw Cellular takeover of LIN Bcstg., see KXAN-TV, Austin, TX. Sold with WVAV(AM) to LIN Bcstg. by Tidewater Teleradio Inc. for approx. \$7,400,000 (1968 Vol. 8:14).

WGNT, Portsmouth (Ch. 27)—Sold as WYAH to Centennial Communications (Raymond Bottom, chmn.) by CBN for \$8,200,000 plus non-compete covenant (1989). Sale to Draper Communications by CBN Continental Bcstg. Network Inc. for \$9,500,000 plus non-compete covenant was never consummated (1988). For proposed sale to Family Group Bcstg. (Ian Wheeler), see KCTX-TV, Dallas, TX. Christian Bcstg. Network Inc. (Marion (Pat) G. Robertson) acquired facilities of off-air WTOV-TV from Tim Brite, who had already turned in CP for Ch. 27 (Vol. 15:16, 29, 45). Amount involved not disclosed (1960 Vol. 16:5). Brite acquired WYOY-TV for \$85,000 from E. L. Scott group after station went off air Oct. 3, 1954 (1955 Vol. 11:6, 11). Louis H. Peterson's radio WNOR, Norfolk, two years later acquired 50% interest for \$53,000, with Brite retaining other 50% (1957 Vol. 13:27, 29). Peterson gave up his interest as part of merger arrangement when he got 10% of WVEC-TV, Norfolk, after it moved from Ch. 15 to Ch. 13 (1959 Vol. 15:16, 29).

WRLH-TV, Richmond (Ch. 35)—Act III Bcstg. Inc. acquired station from Busse Bcstg. for \$6,450,000 plus covenant not to compete (1988). Busse Bcstg. purchased station from the Gillett Group for \$11,500,000 & assumption of liabilities (1987 Vol. 27:40). For Times Mirror Co. buyout and subsequent sale to Gillett Holdings Inc., see WMAR-TV, Baltimore, MD. Sold to Abell Communications Corp. for \$12,500,000 (1985).

WTVR-TV, Richmond (Ch. 6)—Sold with WMBG & WCOD(FM) to Park Bcstg. for \$5,017,185 by Wilbur M. Havens (1964-65 Vol. 4:46; 5:42).

WVRN-TV, Richmond (Ch. 63)—National Capital Christian Bcstg. Inc. sold station as WTLL to Sudbrink Bcstg. for \$255,000 & \$1,250,000 consulting agreement (1986). Station left air in 1989.

WVBT, Richmond (Ch. 12)—Sold as WRVA-TV by Larus Investing Co. (tobacco interests) to Jefferson Standard Bcstg. (WBTV, Charlotte, NC) for \$5,000,000 (1968 Vol. 8:21, 43).

WDBJ, Roanoke (Ch. 7)—Sold for \$8,200,000 to WDBJ TV Inc. (South Bend Tribune, WSBT-TV-AM-FM, South Bend, IN) by Times World Corp. (1969 Vol. 9:44).

WFXR-TV, Roanoke (Ch. 27)—For sale as WVFT to Grant Bcstg. System II Inc. (Milton Grant), see WJPR Lynchburg, VA. Family Group sold to Henry Ash, et al., for \$1,150,000 (1990). Family Group sale to Krypton Bcstg. for \$3,500,000 was never consummated (1989 Vol. 29:11).

WSLS-TV, Roanoke (Ch. 10)—Sold for \$7,050,000 to Roy H. Park Bcstg. of Roanoke Inc. by Shenandoah Life Stations Inc. Sale included WSLS-AM-FM (1969 Vol. 9:37).

Washington

KVOS-TV, Bellingham (Ch. 12)—Ackerley Communications Inc. bought station from KKR for \$26,000,000 (1985). For sale to KKR see WTVJ, Miami, FL. Sold for \$3,000,000 to Wometco Enterprises by Rogan Jones and associates (1960 Vol. 16:48; 17:14).

KEPR-TV, Pasco (Ch. 19)—Sold with KIMA-TV, Yakima, WA & KLEW-TV Lewiston, ID by Cascade Bcstg. to Filmways for undisclosed amount of convertible preferred stock (1968 Vol. 8:40). For later sales, see KIMA-TV, Yakima.

KNDU, Richland-Pasco-Kennewick (Ch. 25)—For sale to Farragut Communications Inc., see KND0, Yakima, WA.

KING-TV, Seattle (Ch. 5)—Providence Journal Co. bought station with KHBC-TV, Hilo, KHNH-TV, Honolulu & KOGG(TV), Waiuku, HI; KTVB(TV), Boise, ID; KGW-TV, Portland, OR; KREM-TV, Spokane, WA & cable systems in California, Idaho, Minnesota, Washington & Wisconsin from Harriet Stimson Bullitt, et al., for approx. \$450 million (1991 Vol. 31:9, 10, 29). Purchased by Mrs. A. Scott Bullitt for \$375,000 from P. K. Leberman (1949 Vol. 5:20); 25% interest sold to Hearst Radio for \$375,000 (1951 Vol. 7:26) but repurchased from Hearst for \$450,000 in 1953 (1953 Vol. 9:11). Former call letters KRSC-TV.

KIRO-TV, Seattle (Ch. 7)—Sale by Bonneville International to A. H. Belo Bcstg. for \$160,000,000 has been announced (1994 Vol. 34:38). Controlling 50.214% sold with KIRO-AM-FM to Wasatch Radio & TV Co. (now Bonneville International Corp. which is owned by the Mormon Church) for \$5,095,500 by Saul Haas. This raised Wasatch holdings to 95.214% (1963 Vol. 3:51). Bonneville's holdings later increased to 99.91%.

KOMO-TV, Seattle (Ch. 4)—1/3 interest acquired for \$1,933,333 by Fisher's Blend Station Inc., to bring holdings to 100%, from Theodore Gamble (30%) and C. Howard Lane (1959 Vol. 15:16). Gamble & Lane acquired stock for undisclosed sum Feb. 1, 1955 after station began operation.

KTZZ-TV, Seattle (Ch. 22)—Sold to Robert L. Dudley by Alden Communications for \$9,000,000 (1988-89 Vol. 29:19; 30:3).

KAYU-TV, Spokane (Ch. 28)—Sale to Bingham Communications Group L.P. for \$7,770,000 plus a covenant not to compete

by KAYU-TV Partners Ltd. approved but not consummated (1987-88 Vol. 27:42).

KREM-TV, Spokane (Ch. 2)—For sale to Providence Journal Co., see KING-TV, Seattle, WA. Sold with KREM(AM) for \$2,000,000 by Louis Wasmer to King Bcstg. Co. (KING-TV, Seattle) and KING-TV principal stockholder Mrs. A. Scott Bullitt (1957 Vol. 13:28, 34, 39, 47, 51).

KSKN, Spokane (Ch. 22)—Off-air station sold by Whitehead Bcstg. to Melvin J. Querlo, et al., for undisclosed amount (1991). Whitehead Bcstg. Co. (William Romini & Stephen Whitehead) acquired license of off-air station for \$25,000 (1988). Broadcast Vision TV sold station to Sun Continental Group (Eugene D. Adelstein) for \$880,000 & 5% of station profits (1985).

KXLY-TV, Spokane (Ch. 4)—Sold with KXLV(AM) to Morgan Murphy interests for \$3,250,000 by co-equal owners Joseph Harris and Norman E. Alexander (1961-62 Vol. 17:34; 2:4, 7). Previously Harris and Alexander had increased holdings from 45% each to 50% each by taking over 10% from Richard E. Jones. Harris-Alexander interests acquired KXLY-TV-AM when the stations were sold for \$1,750,000 to Northern Pacific Television Corp. (which acquired 42.5%) and Northern Pacific Radio Corp. (57.5%), in which the group held identical stock interests. Sellers were Symons Bcstg. Co., 50%; Bing Crosby, 47.5%. Symons was 49.6% owned by E. B. Craney, 33.23% by Mrs. Burton K. Wheeler, 16.37% by John L. Wheeler (1953-54 Vol. 9:49; 10:2).

KCPQ, Tacoma (Ch. 13)—Sold by Clover Park School District No. 400 to Kelly Bcstg. Co. for \$6,250,000 (1979). Sold as KTVW to Clover Park School District No. 400 for \$378,000 (1975). Sale by Blaidon Mutual Investors Corp. to Christian Bcstg. Network for \$1,500,000 plus assumption of liabilities for total of \$5,167,025 not consummated (1973 Vol. 13:51). Previously sold by estate of J. Elroy McCaw to Blaidon Mutual Investors Corp. for \$112,907. Sold for \$300,000 by Carl Haymond to J. Elroy McCaw. Former call letters KMO-TV (1954 Vol. 10:28, 34, 38).

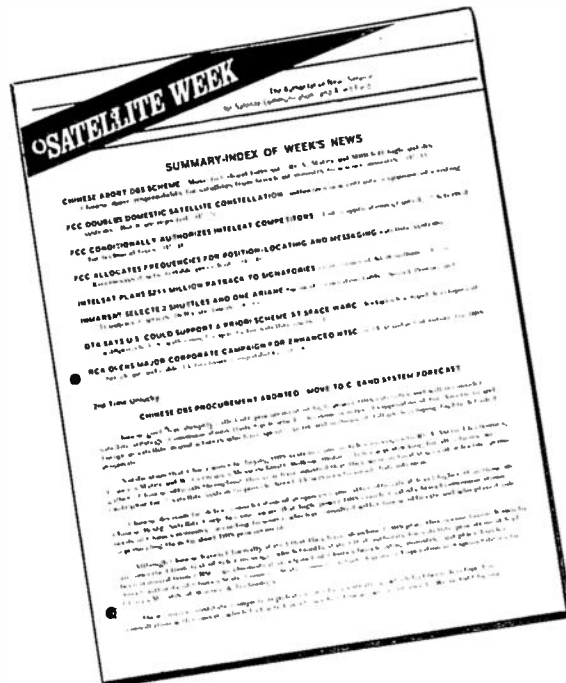
KSTW, Tacoma (Ch. 11)—WKY Television System (Gaylord Bcstg.) bought station as KTNT-TV from Tribune Publishing Co. (Tacoma News Tribune) for \$4,500,000 & assumption of liabilities (1973-74 Vol. 13:13; 14:5).

KPDX, Vancouver (Ch. 49)—Cannell Communications L.P. proposes sale to First Media L.P. for \$96,000,000. Sale includes WHNS, Asheville, NC (1994). Columbia River Television Inc. previously sold to Cannell Communications for \$19,000,000 & a non-compete covenant (1992 Vol. 32:34).

KCWTV, Wenatchee (Ch. 27)—Jerry R. Martin, et al., sold station to Bingham Communications for \$2,300,000 and covenant not to compete (1986).

KIMA-TV, Yakima (Ch. 29)—NWG Bcstg. Co. sold station with KLEW-TV, Lewiston, ID & KEPR-TV, Pasco, WA to Retlaw Enterprises Inc. (Disney family) for \$17,000,000 (1986 Vol. 26:45). Seattle First National Bank, Trustee, sold 50% of station to John Noel Jr., increasing his holdings to 75% and to Rodger D. Noel increasing his holdings to 25% for \$6,500,000, including KLEW-TV, Lewiston, ID & KEPR-TV, Pasco, WA

The weekly executive information service devoted to international satellite communications...



SATELLITE WEEK

Satellite Week is the trusted source for all the fast-breaking news in space technology and communications.

Satellite Week is a weekly briefing of satellite business news presented in a crisp, concise editorial style. It is concerned *entirely* with space technology and communications.

A subscription allows you to keep pace with the latest in satellite communication technologies, learn what other industry leaders are doing that could affect your plans, keep current with changing developments in satellite programming and marketing, be forewarned of domestic and international regulation and deregulation, and follow the mergers, acquisitions and future plans of your competitors.

Wherever international developments occur in the global satcom industry, **Satellite Week** will enable you to follow them. *Whatever* the key issues concerning satellites and satellite communications, **Satellite Week** is your most accurate source of news. For up-to-date coverage, features and interviews, only **Satellite Week** has the information you need.

For subscription information, call collect: (202) 872-9200.

Warren Publishing, Inc.
2115 Ward Court, N.W.
Washington, D.C. 20037

Sales & Transfers—Washington

(1982). 33 1/3% interest transferred from Sally Ann Gassaway, Administratrix to John Noel and Seattle First National Bank, Trustee (33 1/3% to 50% each) for \$187,500. Sold with KEPR-TV, Pasco, WA & KLEW-TV, Lewiston, ID by Cascade Bcstg. Co. to NWC Bcstg. Co. for \$1 million (1972 Vol. 12:14). Previously sold with KEPR-TV & KLEW-TV to Filmways for 32,500 shares of convertible preferred stock worth approx. \$4,008,321 (1968 Vol. 8:40). Transferred from Cascade Bcstg. Co. (Tom Bostic 20%) to Haltom Corp. (Bostic 100%); A. W. Talbot and Ralph Sunquist, other Cascade stockholders, received \$900,000 for their 80% interest. Also transferred to Haltom were KIMA(AM), KEPR-TV-AM, Pasco, WA; KBAS-TV, Ephrata, WA and KLEW-TV, Lewiston, ID (1962 Vol. 1:14). Later Haltom changed name to Cascade.

KNDU, Yakima (Ch. 23)—Hugh E. Davis & Estate of Lorraine M. Davis sold this station & KNDU(TV), Richland, WA to Farragut Communications Inc. (Charles Kadlec, Katherine Glakas, Thomas Bolger, Richard Wiley, et al.) for undisclosed amount (1988 Vol. 27:51). Proposed sale with KNDU(TV), Richland, WA for \$14,000,000, to Adams Communications never completed (1987 Vol. 27:34). Sale including KNDU(TV), Richland, WA to Beam Communications Corp. for \$16,740,000 & \$10,000 non-compete covenant granted but never consummated (1986-87). Sold by Ralph Tronsrud to Columbia Empire Bcstg. Corp. for \$194,229 under assets-for-stock agreement involving 3-year lease plus option for buyers to purchase equipment (1960 Vol. 16:34; 17:6).

West Virginia

WVVA, Bluefield (Ch. 6)—Sold as WHIS-TV by Daily Telegraph Printing Co. to Quincy Newspapers Inc. for \$8,000,000 (1979).

WCHS-TV, Charleston (Ch. 8)—Fort takeover of Rollins Telecasting by Heritage Communications, see KTLG, Oklahoma City, OK. Sold with WCHS(AM) to Rollins Telecasting Inc. subsidiary C-B-T Inc. for \$3,000,000 by The Tiemey Co. (1960 Vol. 16:29, 40). Tiemey previously had increased holdings to 100% by purchasing 40% from Capital TV Inc. (Sam G. Rahall & family) for undisclosed sum (1957 Vol. 13:35).

WVAH-TV, Charleston-Huntington (Ch. 11)—Act III Bcstg. Inc., principally owned by Norman Lear & U. Bertram Ellis bought this station & WRGT-TV, Dayton, OH from West Virginia Telecasting Inc. (Meridian Communications Group) for \$22,000,000 (1987 Vol. 27:42). Switched from Ch. 23 to Ch. 11 April 1, 1988.

WBOY-TV, Clarksburg (Ch. 12)—Sold to WBOY-TV Inc. (Commercial Dispatch Publishing Co., et al.) by Marion R. Ascoli, Max Ascoli & Nathan W. Levin for \$750,000 (1976). Sold with WBOY(AM) to Fortnightly Corp. by Rust Craft Bcstg. Co. (formerly the Friendly Stations) for \$950,000 (1963-64 Vol. 3:12, 46; 4:11). WBOY(AM) and CP for WBOY-TV, along with WPAR(AM), Parkersburg, WV purchased by owners of WSTV-TV, Steubenville, OH for approximately \$250,000 from Wheeling (WV) Intelligence & News-Register as WBLK-TV-AM (1955-57 Vol. 11:32, 46; 12:39; 13:14). For details on sale of this station along with others in group known as the Friendly Stations, see WTOV-TV, Steubenville, OH.

WJPB-TV, Fairmont (Ch. 35)—75% control, along with WVVW(AM), sold by J. Patrick Beacom to Donn Baer for \$147,000, Beacom retaining 25% (1953 Vol. 10:47, 51). Station left air Feb. 28, 1955 (1955 Vol. 11:9). CP dropped. Beacom, June 7, 1955, got FCC permission to set aside transfer to Baer, in order to take back 70%, bringing his holdings to 94% in return for assuming liabilities, station meanwhile having returned to air (1955 Vol. 11:23, 27). Station left air again in fall of 1955 and dropped CP Dec. 30, 1959 (1956 Vol. 12:2; 13:4; 16:2).

WOWK-TV, Huntington (Ch. 13)—Sold as WHTN-TV to Gateway Communications Inc. for \$7,424,000 by Reeves Telecom (1974). Sold for approximately \$2,000,000 to Reeves Bcstg. & Development Corp. by Cowles Bcstg. Co. (1960 Vol. 16:43, 52). Cowles previously acquired station with WHTN(AM) from S. J. Hyman theatre family for \$638,000 (1956 Vol. 12:18, 25).

WSAZ-TV, Huntington-Charleston (Ch. 3)—Sold to Lee Enterprises Inc. by Capital Cities Bcstg. for \$18,000,000 (1971). Previously sold with WSAZ(AM) as part of package including WJRT, Flint, MI and WJR(AM), Detroit, to Capital Cities for over \$21,000,000 by The Goodwill Stations Inc. Capital Cities subsequently assigned its rights in WJRT to WJRT Inc. (1964 Vol. 4:9, 18, 19, 31). Sold with WSAZ(AM) for \$6,000,000 to WJR, The Goodwill Station Inc., Detroit, by Huntington Herald-Dispatch and Advertiser (1961 Vol. 17:6, 14).

WYVN, Martinsburg (Ch. 60)—Sold to William B. Ewing by Flying A Communications L.P. (David A. Savasten, Trustee) for \$1,650,000 (1994 Vol. 34:9).

WTAP-TV, Parkersburg (Ch. 15)—Sold by Robert E. Richardson, Sherman A. Grimm, et al., to Benedek Bcstg. Corp. for \$2,332,514 (1979 Vol. 19:44). Sold to CMA Communications Inc. for \$300,000 (1974). Previous sale to Broadcasting Services Inc. by Zanesville Publishing for \$579,000 (1967) included WTAP-AM-FM. Purchased by Zanesville Times-Recorder and Signal (majority owner of WHIZ-TV, Zanesville, OH) for \$124,609 from Frank Baer-Howard Chernoff group (1955 Vol. 11:10, 14).

WDTV, Weston-Clarksburg (Ch. 5)—Sold by Broadcast Industries of WV Inc. to Withers Bcstg. Co. of WV Inc. for \$600,000 (1973). Previously sold to Medallion Pictures Corp. (Broadcast Industries of WV) for \$600,000 by J. Patrick Beacom, Thomas P. Johnson & George W. Eby (1966 Vol. 6:34, 35). 50% was sold as WJPB-TV by J. Patrick Beacom for \$100,000 before station got on air, with new owners becoming Beacom, 50%; Johnson, 47.5%; and Eby, 2.5% (1960-62 Vol. 16:8, 13, 16; 17:24; 1:15).

WTRF-TV, Wheeling (Ch. 7)—Paul A. Brissette gained control from Adams Communications, see WHOI, Peoria, IL (1992). For sale of Forward Communications to Wesray Communications & subsequent sale of Forward's TV holdings to Adams Communications, see WSAW-TV, Wausau, WI. Sold with WTRF-FM to Forward Communications Corp. (WSAW-TV, Wausau) for \$7,250,000 (1968 Vol. 8:21). Control acquired by members of Dix family previously 30% owners, and Robert W. Ferguson, 7.1%, who bought out holdings of Wheeling Intelligence and News-Register (30%) and the Bloch family (32.9%) in deal involving nearly \$2,000,000 (1958 Vol. 15:56, 48, 52). In 1959 WTRF-

TV Inc. acquired remaining 8.2% for \$172,000, buying shares donated to various institutions and funds by Thomas M. Bloch & Betty Bloch Harris.

Wisconsin

WXGZ-TV, Appleton (Ch. 32)—Sold to Ace TV Inc. (Carl J. Martin) by Richard D. Ellenburg, Trustee for \$500,000 (1992). Station left air 1993, returned June 3, 1994. Sale to Appleton Acquisition Corp. by Richard D. Ellenburg, Trustee for \$300,000 & assumption of debt was dismissed (1992).

WEAU-TV, Eau Claire (Ch. 13)—Busse Bcstg. proposed sale to Benedek Bcstg. for \$26,350,000 plus \$4,650,000 non-compete covenant, but sale was not consummated (1990 Vol. 30:13). Busse Bcstg. Corp. purchased station for \$25 million plus assumption of liabilities from Gillett Group Inc. (1987 Vol. 27:40). Sold with WLUC-TV, Marquette, MI; KTVO, Ottumwa, IA-Kirkville, MO; WKOR, Rochester, NY; WLUX-TV, Green Bay, WI; WAPP(AM), Chippewa Falls, WI; KBIZ(AM), Ottumwa, IA to Gillett Group Inc. for \$65 a share (1983-84). Control sold to Appleton (WI) Post-Crescent Publishing Co. by Central Bcstg. Co. for \$2,100,000 (1962 Vol. 2:4, 21).

WQOW-TV, Eau Claire (Ch. 18)—See WKOW-TV, Madison, WI.

WBAY-TV, Green Bay (Ch. 2)—For sale of station by Nationwide Communications Inc. to Young Bcstg. Inc., see WATE-TV, Knoxville, TN (1994 Vol. 34:40). Previously sold to Nationwide Communications Inc. by Norbertine Fathers for \$5,737,121 (1974 Vol. 15:3).

WFRV-TV, Green Bay (Ch. 5)—For sale to CBS by Midwest Communications Inc. (1992), see WCCO-TV, Minneapolis, MN. Sold with WJMN-TV, Escanaba, MI to Midwest-Radio TV Inc. for \$18,700,000 when Orion Bcstg. was acquired by Cosmos Bcstg. Co. (1981 Vol. 21:4). Sold for \$1,600,000 to WAVE Inc. (Orion) by S. N. Pickard and associates (1960-61 Vol. 16:49; 17:2). Control of CP acquired by S. N. Pickard group, operators of WNAME-TV, Neenah-Appleton-Menasha (Ch. 42), which dropped UHF operation in order to go on Ch. 5 in Green Bay; WFRV group retaining part interest (1954-55 Vol. 10:49; 11:9, 17, 21).

WGBA, Green Bay (Ch. 26)—For sale to Arias Telecommunications, see WLAX, La Crosse, WI. Proposed sale from Family Group to Krypton Corp. was never consummated. Ian N. Wheeler acquired station & CP for Ch. 25, La Crosse (WLAX) for \$2,575,000 & assumption of debt (1985). Wheeler subsequently sold 80% interest in both to Edward R. Ponger, et al., for \$500,000 (1986).

WLUC-TV, Green Bay (Ch. 11)—Burnham Bcstg. Co. proposed sale of station to SF Broadcasting (Savoy Pictures Entertainment & Fox Television Stations) for \$38,000,000. NBC filed at FCC against deal and SF Bcstg. withdrew. Same partners have restructured as SF Multistations in effort to buy station from Burnham at same price (1994 Vol. 34:31, 35, 40, 42, 43). Previously sold to Burnham Bcstg. Co. for \$15,750,000 plus assumption of debts by Gillett Group following Gillett's purchase of Post Corp. For sale to Gillett Group, see

WEAU-TV, Eau Claire, WI. Sold with WLUC-TV, Marquette, MI to Post Corp. for \$3,000,000 by M & M Bcstg. Co. (1964-65 Vol. 4:41; 5:2). Previously 75% of TV and WMAM(AM) acquired by Morgan Murphy interests for \$211,764, plus assumption of \$360,000 obligations, from W. E. Walker & Joseph D. Mackin, who retained 5% each under new corporate organization (1957-58 Vol. 13:52; 14:2, 12). After rehearing FCC issued final decision reaffirming grant. TV call letters before sale were WMBV-TV (1958-59 Vol. 14:20; 15:4).

WHKE, Kenosha (Ch. 55)—Sale to Lab Partners (Dewayne Adamson) from Le Sea Bcstg. Corp. for \$1,350,000 granted by the FCC but not consummated (1992).

WKBT, La Crosse (Ch. 8)—For sale to Young Bcstg. by Backe Communications, see WLNS-TV, Lansing, MI. Backe Communications bought station with WJIM-TV (now WLNS-TV), Lansing, MI for \$48,000,000 from Gross Telecasting (1984 Vol. 24:12). Sold by WKBT Television (La Crosse Tribune, Dahl family, et al.) to Gross Telecasting (WJIM-TV, Lansing, Mich.) for \$4,900,000 (1969 Vol. 9:24). Previously had requested assignment of license to Lamb Communications (WICU-TV, Erie) for \$5.7 million (1969 Vol. 9:3).

WLAX, La Crosse (Ch. 25)—Family Group sold station, WGBA, Green Bay, WI & CP for WEUX (Ch. 48), Chippewa Falls, WI to Arias Telecommunications (Donald E. & Carl J. Clark) for \$7,600,000 (1991). Family Group proposed to sell station, WGBA, Green Bay, WI & CP for WEUX, Chippewa Falls, WI, to Krypton Bcstg. (C. E. Feltner Jr.) for \$7,000,000, but the sale was not consummated (1989 Vol. 29:11).

WXOW-TV, La Crosse (Ch. 19)—See WKOW-TV, Madison.

WKOW-TV, Madison (Ch. 27)—Sold with WQOW-TV, Eau Claire; WXOW-TV, La Crosse & WAOW-TV, Wausau to Sharad Tak by Liberty Bcstg. for \$22,000,000 (1984-85 Vol. 24:43). Sold by Horizons Communications Corp. with WXOW-TV, La Crosse & WAOW-TV, Wausau to Liberty Television Inc. for \$8,000,000 (1978 Vol. 18:24). Previously sold with WXOW-TV & WAOW-TV to Horizons Communications Corp. for approx. \$3 million by Joseph L. Floyd, N. L. Bertson & Edmund R. Ruben (1970 Vol. 10:37). Sold with WKOW(AM) for \$925,000 to Mid-continent Bcstg. Co. by Monona Bcstg. Co. (1960 Vol. 16:24, 26, 30).

WMTV, Madison (Ch. 15)—Control transferred to Paul A. Brissette by Adams Communications, see WHOI Peoria, IL (1992). For sale of Forward Communications to Wesray Corp. & subsequent sale to Adams Communications, see WSAW-TV, Wausau, WI. Sold to Wisconsin Valley TV Corp. (Forward Television) for \$194,000 plus some \$250,700 in obligations by Lee P. Loomis (1963 Vol. 3:21). Lee P. Loomis Group acquired station for \$399,333 (\$288,333 representing indebtedness), plus option on buildings and land from WTUJ Inc. interests (1958 Vol. 14:10, 14). Previous owner, Gerald A. Bartel founding family, sold station for \$550,000, including \$200,000 option on real estate, to WMTV Inc., 50% owned by WTUJ, Miami, and pres. Mitchell Wolfson, 25% by Lee Ruwitch, WTUJ exec. v.p., and 25% by WMAY(AM), Springfield, IL (1957 Vol. 13:22).

WCGV-TV, Milwaukee (Ch. 24)—Sold by ABRY Communications to Sinclair Broadcast Group Inc. for \$29,500,000 (1994). See also WTTD, Birmingham, AL. For previous sales to HR Bcstg. & ABRY Communications, see WTTD, Birmingham, AL. 46% interest sold to Byron H. Laskey by Edgewater Investments Corp. for \$1,000,000 giving Laskey 66% (1984).

WDJT-TV, Milwaukee (Ch. 58)—Sold by Milwaukee TV 58 Inc. to Weigel Bcstg. Co. (Howard Shapiro, principal, WCUI-TV, Chicago) for \$100,000 (1988).

WISN-TV, Milwaukee (Ch. 12)—Purchased by Hearst Corp. for \$2,000,000 (about \$900,000 cash, remainder assumption of obligations and liabilities). Selling group was headed by L. F. Gran, Paul A. Pratt & Loron Thurwachter (1955 Vol. 11:2, 5, 10).

WITI-TV, Milwaukee (Ch. 6)—For reorganization as SCI Television Inc. see WJBK-TV Detroit, MI. For sale to Gilett Communications see WBSK-TV, Boston, MA. For previous sale to KKR Assoc. see KNSD, San Diego, CA. Sold to Storer Bcstg. Co. for \$4,462,500 by Independent Television Inc., headed by Sol J. Kahn. Storer turned in CP for WWE, Wilmington-Philadelphia under multiple-ownership rule (1958 Vol. 14:34, 35, 42, 46).

WCAN-TV, Milwaukee (Ch. 24)—CP for off-air station sold to Field Communications by Lou Poller, who received \$35,000 for expenses in maintaining CP after station went dark in 1955 (1966 Vol. 6:35, 52). CBS in 1955 purchased WCAN-TV plant for \$650,000 (1955 Vol. 10:43, 47; 11:3).

WVCY-TV, Milwaukee (Ch. 30)—CBS offered \$10 million for station to VCY/American Communications in 1994 (Vol. 34:40) but bid was rejected.

WVTV, Milwaukee (Ch. 18)—Gaylord Broadcasting Co. proposes sale to Glencalm Ltd. (Edwin L. Edwards Sr.) for \$9,500,000 (1994). Sold as WUHF to WKY TV System Inc. (Gaylord Bcstg. Co.) for \$650,000 by WXIX Inc. (1965-66 Vol. 5:45; 6:13). Previously, 51% sold by the Gene Posner family to Bernard and Harold Sampson to bring each Sampson's holdings from 20% to 45.5%, for \$1 and considerations (1952 Vol. 2:26). Sold as WXIX to Gene Posner and associates for \$50,000 by CBS after latter took station off air (1959 Vol. 15:14, 16, 19). CBS acquired outlet from Bartell family for \$350,000 in Oct. 1954 when it operated as WOKY-TV on Ch. 18. CBS also purchased physical facilities of WCAN-TV (Ch. 25) for \$650,000 from Lou Poller group (1955 Vol. 10:43, 47; 11:3).

WJFW-TV, Rhinelander (Ch. 12)—Distress sale as WAEO-TV by Alvin E. O'Konski to Seaway Communications (a minority-owned company) for \$912,588 approved by FCC April 20, 1979 (1979 Vol. 19:16).

WSCO, Suring (Ch. 14)—Northeastern Wisconsin Christian Television Inc. sold station to Wisconsin Voice of Christian Youth for token \$1 & assumption of debt (1986). Station went dark in July 1987, resumed operation Dec. 1988.

WAOW-TV, Wausau (Ch. 9)—For sale to present owner, see WKOW-TV, Madison, WI. CP sold as WCWT for \$34,439 to Mid-

continent Bcstg. Co. by Central Wisconsin TV Inc. (1964 Vol. 4:31). For sale to Liberty Television Inc., see WKOW-TV, Madison, WI.

WSAW-TV, Wausau (Ch. 7)—Control was transferred to Paul A. Brissette by Adams Communications, see WHOI, Peoria, IL (1992). Forward Communications (Wesray Corp.) sold its TV holdings (WHOI, Peoria, IL; KOSA-TV, Odessa, TX; WTRF-TV, Wheeling, WV; WMTV, Madison & WSAW-TV, Wausau, WI) to Adams Communications Corp. for \$126.5 million (1987 Vol. 27:22, 42). Forward Communications, owner of WHOI (Ch. 19), Peoria, IL; KCAU-TV (Ch. 9), Sioux City, IA; KOSA-TV (Ch. 7), Odessa, TX; WTRF-TV (Ch. 7), Wheeling, WV; WMTV (Ch. 15), Madison, WI; WSAW-TV (Ch. 7), Wausau, WI; 4 AM-FM combinations & Marshfield (WI) New Herald was sold to Wesray Communications Inc. for approx. \$95 million (1984-85 Vol. 23:44; 25:1).

Wyoming

KGWC-TV, Casper (Ch. 14)—Stauffer Communications is being sold to Morris Communications for approx. \$275,000,000. See KCOY-TV, Santa Maria, CA for more details (1994 Vol. 34:32). Rocky Mountain Communications Network Inc. sold station as KCWY-TV with KWWY (TV), Rock Springs (KGWR-TV) & KOWY (TV), Lander-Riverton (KGWL-TV), WY to Stauffer Communications Inc. for \$2,500,000 & covenant not to compete (1986 Vol. 26:23).

KFNB, Casper (Ch. 20)—Sold by Mark R. Nalbano, receiver to WyoMedia Corp. (Marvin Gussman) for undisclosed amount (1991-92). Sold as KKWY-TV to First National Entertainment Corp. (Irving Brand, Allen Gelbard, et al.) by A. J. Stanton Jr., et al., for \$121,000 & assumption of debt but sale was not consummated (1986). Station left air in 1989, resumed operation in 1990.

KTWO-TV, Casper (Ch. 2)—For sale to Eastern Bcstg. Corp., see KAAL, Austin, MN (1994 Vol. 34:26). Harricope sold station & KULR-TV, Billings, MT to Wooster Republican Printing Co. for \$12,200,000 (1986 Vol. 26:45). Harricope increased holdings from 60% to 100% by purchasing 40% for \$400,000 from Television Properties (1964 Vol. 4:26, 29). Television Properties acquired its interest from Benjamin Berger for \$18,000; Television Properties was owned by his son L. S. Berger. 13 1/3% each sold by Irving B. Harris and Donald P. Nathanson to Harricope Inc. for \$12,000. No cash was exchanged because Harris and Nathanson owned 50% and 20% respectively, at that time of Harricope. KTWO (AM) was included in all transactions (1962).

KGWN-TV, Cheyenne (Ch. 5)—For sale of Stauffer Communications to Morris Communications, see KCOY-TV, Santa Maria, CA (1994). Burke Bcstg. sold station as KYCU-TV with KTVS (TV), Sterling, CO, KSTF (TV), Scottsbluff, NE to Stauffer Communications Inc. for \$11,870,000 (1986 Vol. 26:13). Previously sold with KTVS, Sterling, CO & KSTF, Scottsbluff, NE to Burke Bcstg. for \$8,700,000 plus \$1,000,000 for covenant not to compete (1983). Sold as KFBC-TV by Frontier Bcstg. Co. to Wyneco Communications Inc. (Lamb Communications) for \$3,000,000. Sale included KTVS, Sterling, CO; KSTF, Scottsbluff, NE (1971-72 Vol. 11:47; 12:28).

KKTU, Cheyenne (Ch. 33)—For sale to Eastern Bcstg. Corp., see KAAL, Austin, MN (1994 Vol. 34:26).

KLWY, Cheyenne (Ch. 27)—Sold by Mark R. Nalbano, Receiver to WyoMedia Corp. (Marvin Gussman) for \$100,000 (1992).

KGWL-TV, Lander-Riverton (Ch. 5)—For sale to Stauffer Communications as KOWY (1986) and Morris Communications purchase of Stauffer Communications (1994), see KGWC-TV, Casper, WY.

KFNE, Lander-Riverton (Ch. 10)—First National Entertainment Corp. bought station as KFWY-TV from David Antoniak, et al., for approx. \$66,000 & assumption of \$795,000 debt but sale was not consummated (1986). Antoniak, et al., gained control of Hi Ho Bcstg. Corp. from Francis D'Addario, et al., 1984. Sold as KWRB-TV by Chief Washakie TV to Hi Ho Bcstg. Corp. for \$700,000 (1979 Vol. 19:26). Station left air in 1987. License renewal was challenged in 1988 and CP for Ch. 10 was granted to First National Bcstg. Corp. in 1991. Resumed operation April 7, 1991.

KFNR, Rawlins (Ch. 11)—Sold as KRWY by Michael A. Cantu & Continental Communications Systems Inc. to First National Entertainment Corp. for \$1,300,000 (1986). Sale was not consummated. Station went dark in 1988. License renewal was challenged in 1988 and CP for Ch. 11 was granted to First National Bcstg. Corp. in 1990. Began operation April 7, 1991.

KGWR-TV, Rock Springs (Ch. 13)—For latest sale and previous sale as KWWY see KGWC-TV, Casper, WY. Cottonwood Telecasting Inc. sold station to Chrysostron Corp. for \$150,000 (1982). Previously sold by Western Bcstg. Inc. to Strang Telecasting Inc. for \$295,680 but sale was not consummated (1979).

Guam

KUAM-TV, Guam (Ch. 8)—Sold by Pacific Bcstg. Corp. to Pacific Telestations Inc. for \$650,000 (1977). Previously sold for \$650,000 by Phil Berg to Pacific Bcstg. Corp. (1963-64 Vol. 3:48; 4:16). Prior to that, 5% sold by John P. Heame for \$15,500 to Phil Berg, and 4% sold by William B. Duce for \$100,000 to Berg, bringing Berg's holdings from 45.5% to 54.5% (1962 Vol. 2:34).

Puerto Rico

WELU, Aguadilla (Ch. 32 ETV)—Sold to Healthy Christian Family Media Inc. (Norman O. Gonzales) by Faith That Pleases God Church Corp. for \$500,000 (1992).

WOLE-TV, Aguadilla-Mayaguez (Ch. 12)—Hector Reichard sold his 1/3 interest for \$165,000 to Du Art Film Labs Inc. (1963).

WVEO, Aguadilla (Ch. 44)—Seglars Iglesia Catolica Inc. sold off-air station to Pedro Roman-Collazo for \$600,000 (1990 Vol. 30:43, 45). James C. Leake proposed to acquire station from Seglars Iglesia Catolica Inc. for \$250,000 but sale was not consummated (1987). Purchased by

Seglars Iglesia Catolica Inc. for \$600,000 (1985).

WCCV-TV, Arecibo (Ch. 54)—Asociacion Evangelistica Cristo Viene Inc. (Jose J. Avila, et al.) purchased station as WATX-TV for \$197,000 (1989). Southwestern Bcstg. Corp. (Pedro Roman-Collazo) purchased station for \$145,000 from Francisco Velazquez-Estremera (1988).

WLII, Caguas (Ch. 11)—Sold with WSUR-TV, Ponce by TeleOnce to Estrella Brillante Ltd. (Malrite Communications & Lucas Tomas Muniz) for assumption of liabilities (1991). Proposed sale by Anne P. Jones, Trustee, to Timothy S. Brumlik for \$11,767,189 (including WSUR-TV Ponce) was dismissed (1988 Vol. 28:51; 29:3). Sold as WKBM-TV to Telepictures Corp., et al., with WSUR-TV, Ponce for \$6,125,000 (1984-85 Vol. 23:52).

WPRV-TV, Fajardo (Ch. 13)—Sale of off-air station by WPRV-TV Inc., Debtor-in-Possession to The Catholic Apostolic & Roman Church in Puerto Rico for \$1,500,000 has been granted, but not yet consummated (1994).

WTRA, Mayaguez (Ch. 16)—For sale to Aerco Bcstg. Corp. & earlier sale to Century Telecast Corp., see WRWR-TV, San Juan, PR.

WKPV, Ponce (Ch. 20)—Hurricane Hugo forced station from air in 1989, and Multi-Media Television sold station along with WSJN-TV San Juan & WJWN-TV San Sebastian, PR to Interstate General Properties L.P. for \$1,500,000 plus consulting agreement & non-compete covenant (1994).

WSTE, Ponce (Ch. 7)—Malrite Communications sold station to Jerry B. & Esther M. Hartman for \$6,000,000 (1991). Malrite Bcstg. acquired station as WLUZ-TV from L. T. Muniz for \$1,233,333, 20% interest & \$72,000 for agreement not to compete (1985). Sold as WRIK-TV by United Artists Bcstg. to Tele-Luz de Washington Inc. (Lucas Tomas Muniz) for \$1,800,000 (1978). 80.1% sold to United Artists Bcstg. for \$6.1 million by Pres. Alfredo de Arellano who retained 19.9% which UA had option to purchase after 4 years for \$1.5 million or certain multiple of station profits (1969 Vol. 9:31). Previously 36.6% sold for \$338,919 increasing holdings of Alfredo C. Ramirez de Arellano del Valle from 25% to 61.67% (1964 Vol. 5:1). Later his holdings increased to 82.23%.

WSUR-TV, Ponce (Ch. 9)—See WLII, Caguas, PR.

WTIN, Ponce (Ch. 14)—Sale by Hector Nicolau to Pedro Roman-Collazo for \$400,000 approved but never consummated (1988-1990 Vol. 30:43, 45).

WAPA-TV, San Juan (Ch. 4)—Control of station was assumed by General Electric Capital Corp. (1990). For sale of SFN Companies, see WFTV, Orlando, FL. For sale of Western Bcstg., see WJBF (TV), Augusta, GA. Western Bcstg., 50% owner of Puerto Rico Bcstg. Inc. acquired remaining 50% from Price Industries Corp. for \$15,500,000 (1980). Sold by Screen Gems Inc. to Puerto Rico Bcstg. Inc. for \$11,350,000 (1976 Vol.

Sales & Transfers—Puerto Rico

15:52). Sold along with 1/3 interest in WDLE-TV, Aguadilla, PR (Ch. 12) for \$1,800,000 to WAPA Bcstg. Corp., controlled by Screen Gems Inc. (Columbia Pictures subsidiary) by Winston-Salem Bcstg. Co. and the Goar Mestre family (1961 Vol. 17:37). Winston-Salem acquired 80% of WAPA-TV for \$320,000, plus \$431,733 in obligations from Jose Ramon Quinones and two minority owners—the Mestre family retaining its 20% interest (1957 Vol. 13:13, 14, 18).

WKAQ-TV, San Juan (Ch. 2)—TPR Television Inc. (Cohen, Cassara & Co.) proposed to purchase station and related production facilities for \$160,000,000 including consulting agreement from Telemundo Group, but sale was not consummated (1989 Vol. 28:26, 47). For sale to Reliance Capital Group, see KSBW, Salinas-Monterey, CA. Sold to Blair Bcstg. by Telemundo Inc. for \$55,000,000 (1983).

□ **WRWR-TV, San Juan (Ch. 30)**—Bay Bcstg. Inc. (Dr. Carlos J. Lastra-Gonzales, trustee) proposes sale to Aerco Bcstg. Corp. (Angel E. Roman) for \$500,000 including WTRA, Mayaguez, PR (1994). Sold with WTRA, Mayaguez by Bay Bcstg. Inc. to Century Telecast Corp. (Adolfo Flores, et al.) for \$400,000 plus assumption of debts, but sale was never consummated (1988).

■ **WSJN-TV, San Juan (Ch. 24)**—For sale of dark station to Interstate General Properties L.P., see WKPV, Ponce, PR.

WSJU, San Juan (Ch. 18)—Dr. Carlos J. Lastra-Gonzalez, trustee, sold to International Bcstg. Corp. (Pedro Roman Collazo) for \$1,000,000 & assumption of liabilities (1991). Sold as WTSJ along with CPs for WMGZ, Mayaguez (Ch. 16) & WPSJ, Ponce (Ch. 14) to Radio San Juan (D. Roy Chalk) by Julio Morales Ortiz & Clement L. Littauer

for \$669,825 plus 27,900 shares of Trans-Caribbean Airways (Chalk) stock (to be issued) and assumption of nearly \$250,000 liabilities (1966 Vol. 6:18, 34, 35).

■ **WJWN-TV, San Sebastian (Ch. 38)**—For sale of off-air station to Interstate General Properties L.P., see WKPV, Ponce, PR. Haydee Diaz gained majority control of station from Nayda Nicolau de Colon & Jose Cordero for assumption of liabilities (1987).

Virgin Islands

WBNB-TV, Charlotte Amalie (Ch. 10)—For Worrell sale to Benedek Bcstg., see WIFR, Freeport-Rockford, IL. Sold to Thomas E. Worrell, et al., by District Communications Inc. for \$172,000 plus \$10 non-compete covenant (1980). Sold by Federated

Media Inc. (which was result of stock spin-off of TV Communications Corp.'s broadcast holdings in 1971) to District Communications Inc. for \$991,127 (1973 Vol. 13:48). Sold by Robert E. Moss & associates to TV Communications Corp., cable group owner, for 57,000 shares of stock valued at \$750,100 (1969-70 Vol. 9:16). Station left air in Sept. 1989 following damage by Hurricane Andrew.

WSVI, Christiansted (Ch. 8)—Antilles Bcstg. Corp. sold station to Group 3 Bcstg. Inc. (Commonwealth Enterprises Inc., John A. Meatte, et al.) for \$4,000,000 (1986-87). Sold to Elf Communications Inc. (John A. Lack & Jay Emmett) by Antilles Bcstg. Corp. for \$4,100,000 & \$250,000 for agreement not to compete (1985 Vol. 25:20) but never consummated. Sold by Peoples Bcstg. Corp. to Antilles Bcstg. Corp. for \$375,885 (1977). Sold by Quality Telecasting Corp. to Peoples Bcstg. Corp. for \$650,000 (1973).

Keep your **FACTBOOK** up-to-date all year long ...

TELEVISION & CABLE ACTION UPDATE

Please enter my subscription to:
TELEVISION & CABLE ACTION UPDATE
for one year at \$376 plus \$50 domestic delivery
charge. Foreign subscriptions add \$150 delivery and
handling. Washington, D.C. subscriptions add 5.75%
sales tax to subscription amount.

Please print:

Name

Position or title

Firm

Address

City

State

Zip Code

Nature of Business

Signature

Note: Prices subject to change without notice.

TELEVISION & CABLE

Factbook

THE AUTHORITATIVE REFERENCE FOR THE TELEVISION, CABLE AND ELECTRONICS INDUSTRIES

EXTRA COPIES

Please send me extra subscriptions of the 1995 Television
& Cable Factbook (set includes the Stations Volume, the Cable
Volume and the TV & Cable Services Volume).

\$425 — 1-9 sets

\$405 — 10 or more sets

Add \$15 delivery per set/Foreign delivery is \$45.

Washington, D.C. subscribers must add 5.75% sales tax on book amount.

ALL ORDERS MUST BE PREPAID.

Please print:

Name

Position or title

Firm

Address

City

State

Zip Code

Nature of Business

Signature

Note: Prices subject to change without notice.

VIDEO WEEK

Please enter my subscription to **VIDEO WEEK**—
the weekly newsletter devoted to the business of program
sales & distribution for videocassettes, discs, pay TV &
allied new media at \$777 per year, plus \$38 delivery.
Foreign delivery charge is \$80.

Washington, D.C. subscribers must add 5.75% sales tax on subscription amount.

Please print:

Name

Position or title

Firm

Address

City

State

Zip Code

Nature of Business

Signature

Note: Prices subject to change without notice.

SATELLITE WEEK

The Authoritative News Service for Satellite
Communications and Allied Fields

Please enter my subscription to **SATELLITE WEEK** at \$828
per year, plus \$38 delivery. Foreign delivery charge is \$80.

Washington, O.C. subscribers must add 5.75% sales tax on subscription amount.

Please print:

Name

Position or title

Firm

Address

City

State

Zip Code

Nature of Business

Signature

Note: Prices subject to change without notice.



NO POSTAGE
NECESSARY
IF MAILED
IN THE
UNITED STATES

BUSINESS REPLY CARD

FIRST CLASS PERMIT NO. 10388 WASHINGTON D.C.

POSTAGE WILL BE PAID BY ADDRESSEE

Warren Publishing, Inc.

2115 Ward Court, N.W.
Washington, D.C. 20037



NO POSTAGE
NECESSARY
IF MAILED
IN THE
UNITED STATES


BUSINESS REPLY CARD

FIRST CLASS PERMIT NO. 10388 WASHINGTON D.C.

POSTAGE WILL BE PAID BY ADDRESSEE

Warren Publishing, Inc.

2115 Ward Court, N.W.
Washington, D.C. 20037



NO POSTAGE
NECESSARY
IF MAILED
IN THE
UNITED STATES

BUSINESS REPLY CARD

FIRST CLASS PERMIT NO. 10388 WASHINGTON D.C.

POSTAGE WILL BE PAID BY ADDRESSEE

Warren Publishing, Inc.

2115 Ward Court, N.W.
Washington, D.C. 20037



NO POSTAGE
NECESSARY
IF MAILED
IN THE
UNITED STATES

BUSINESS REPLY CARD

FIRST CLASS PERMIT NO. 10388 WASHINGTON D.C.

POSTAGE WILL BE PAID BY ADDRESSEE

Warren Publishing, Inc.

2115 Ward Court, N.W.
Washington, D.C. 20037



Low Power Television Stations

As of October 15, 1994

Listings without notation indicate licensees. Asterisk (*) preceding listing indicates construction permit(s). Dagger (†) preceding listing indicates lottery grantee(s). Ownership of Low Power TV Stations follows this section.

Alabama

- Alabaster**—W15AZ, Doris Nell LeGrand. Technical Facilities: 100-w TPO, 6-kw ERP, 187-ft. above ground, 863-ft. above sea level, lat. 33° 14' 07", long. 86° 47' 07". Transmitter: Double Oak Mountain, 2-mi. E of Alabaster. Ownership: Doris Nell LeGrand.
- ***Ashville**—W50BD, John Michael Renda Jr. Phone: 205-362-5394. Technical Facilities: 1000-w TPO, 24.6-kw ERP, 134-ft. above ground, 1253-ft. above sea level, lat. 33° 47' 51", long. 86° 12' 45". Transmitter: Beaver Creek Mountain. Ownership: Renda Broadcasting Network.
- ***Athens**—W28AP, Athens Bcstg. Co. Inc. Technical Facilities: 1000-w TPO, 10.1-kw ERP, 190-ft. above ground, 879-ft. above sea level, lat. 34° 46' 58", long. 86° 55' 59". Transmitter: E of Interstate 65 on Hwy. 72, Athens. Ownership: Athens Broadcasting Co. Inc.
- Berry**—W58CF, Ettie Clark. Phone: 205-932-3648. Technical Facilities: 1000-w TPO, 9.5-kw ERP, 230-ft. above ground, 850-ft. above sea level, lat. 33° 41' 16", long. 87° 33' 55". Transmitter: 2.3-mi. WSW of State Rte. 18 as it crosses the Fayette/Walker County line. Ownership: Ettie Clark.
- Berry**—W63CA, Ettie Clark. Phone: 205-932-3648. Technical Facilities: 1000-w TPO, 9.4-kw ERP, 230-ft. above ground, 850-ft. above sea level, lat. 33° 41' 16", long. 87° 33' 55". Transmitter: 2.3-mi. WSW of State Rte. 18 as it crosses the Fayette/Walker county line. Ownership: Ettie Clark.
- ***Birmingham**—W30BH, Park Bcstg. Co. Technical Facilities: 1000-w TPO, 15.64-kw ERP, 1850-ft. above sea level, lat. 33° 29' 04", long. 86° 48' 25". Transmitter: Red Mountain. Ownership: Park Bcstg. Co.
- Birmingham**—W34BI, Eddie L. Whitehead. Technical Facilities: 1400-w TPO, 26.5-kw ERP, 348-ft. above ground, 1289-ft. above sea level, lat. 33° 27' 37", long. 86° 51' 07". Transmitter: S of 16th Way on Spaulding Ishkooda Rd., Red Mountain. Ownership: Eddie L. Whitehead.
- Birmingham**—W49AY, Glen Iris Baptist School. Technical Facilities: 1000-w TPO, 0.197-kw ERP, 180-ft. above ground, 1201-ft. above sea level, lat. 33° 29' 02", long. 86° 48' 35". Transmitter: 1100 Railroad Ave., Birmingham. Ownership: Glen Iris Baptist School.
- Birmingham**—W62BG, WTTO TV 21 L.P. Technical Facilities: 1000-w TPO, 9.51-kw ERP, 131-ft. above ground, 1089-ft. above sea level, lat. 33° 28' 39", long. 86° 49' 16". Transmitter: 600 Beacon Pkwy. W, Birmingham. Equipment: Emcee transmitter, Bogner antenna. Began Operation: October 8, 1984. Ownership: ABRY Communications. Satellite programming: Main Street TV. Advertising: Yes. Rates: \$1000/30 Sec.; \$5000/Hour. Represented (sales): Seltel Inc. Represented (engineering): Mullaney Engineering Inc. Personnel: Charles B. Rountree, General Manager; Paul Bankston, Director, Sales; Charles Weidman, Local Sales Manager; Theresa McDonald, Community Affairs Director; John Batson, Director, Engineering; Randal Johns, National Sales Assistant; Brenda Rogers, Traffic Manager; Eva Lopez, Director, Programming & Promotion; Eva Lopez, Director, Programming & Promotion; Scott Spence, Production Manager; Rick Blevins, Operations Director; Reginald Green, News Director. Note: Licensed as a translator.
- Birmingham & Bessemer**—W02BV, Video Jukebox Network Inc. Technical Facilities: 10-w TPO, 0.133-kw ERP, 85-ft. above ground, 1037-ft. above sea level, lat. 33° 28' 18", long. 86° 50' 03". Transmitter: 236 Goodwill Crest Rd., Birmingham. Ownership: Video Jukebox Network Inc.
- ***Cullman**—W52BJ, First Cullman Bcstg. Inc. Phone: 205-734-5632. Technical Facilities: 972-w TPO, 18-kw ERP, 1027-ft. above sea level, lat. 34° 10' 17", long. 86° 50' 39". Requests modification of CP for change to 1000-w TPO, 18.5-kw ERP. BMTPL-JE0415YZ. Transmitter: 501 2nd Ave. SW, Cullman. Ownership: First Cullman Bcstg. Inc.
- Decatur**—W43BE, Charlie J. Ezell. Technical Facilities: 100-w TPO, 1.78-kw ERP, 755-ft. above sea level, lat. 34° 32' 23", long. 87° 02' 29". Transmitter: 2632 Chapel Hill Rd. Equipment: TTC transmitter, Scala antenna. Began Operation: March 10, 1994. Ownership: Charlie J. Ezell. Satellite programming: FamilyNet.
- Dothan**—W41BN, Trinity Bcstg. Network Inc. Phone: 714-832-2950. Technical Facilities: 1000-w TPO, 19.1-kw ERP, 400-ft. above ground, 666-ft. above sea level, lat. 31° 14' 36", long. 85° 21' 18". Holds CP for change to Ch. 41, 17.3-kw ERP, 312-ft. above ground, lat. 31° 13' 39", long. 85° 21' 10". Transmitter to W of intersection of Burdeshaw St. & Beverly Rd. BPTTL-920214ED. Transmitter: Old Web Rd. Ownership: Trinity Broadcasting Network Inc.
- Elsanor**—W08DC, Whisper Bcstg. Co. Technical Facilities: 10-w TPO, 0.241-kw ERP, 197-ft. above ground, 312-ft. above sea level, lat. 30° 32' 48", long. 87° 34' 50". Requests modification of CP for change to 59-ft. above ground, 187-ft. above sea level. BMTVL-930510JJ. Transmitter: Approx. 656-ft. SSE of the intersection of U.S. Rte. 90 & State Rd. 87. Began Operation: November 29, 1993. Ownership: Whisper Bcstg. Co.
- ***Eufaula**—W15BL, Robert E. & Rosalie T. Dettie. Phone: 408-426-7222. Technical Facilities: 100-w TPO, 0.74-kw ERP, 305-ft. above ground, 617-ft. above sea level, lat. 31° 54' 30", long. 85° 09' 51". Transmitter: Fort Browder Rte. Ownership: Robert E. & Rosalie T. Dettie.
- ***Eufaula**—W17BP, Ruth D. Jones. Phone: 205-249-0842. Technical Facilities: 74-w TPO, 0.3-kw ERP, 305-ft. above ground, 617-ft. above sea level, lat. 31° 54' 30", long. 85° 09' 51". Transmitter: Fort Browder Rte. Ownership: Ruth D. Jones.
- ***Eufaula**—W19BU, Ruth D. Jones. Phone: 205-249-0842. Technical Facilities: 74-w TPO, 0.3-kw ERP, 305-ft. above ground, 617-ft. above sea level, lat. 31° 54' 30", long. 85° 09' 51". Transmitter: Fort Browder Rte. Ownership: Ruth D. Jones.
- ***Eufaula**—W30BD, Samuel M. Mims Jr. Technical Facilities: 100-w TPO, 0.30-kw ERP, 617-ft. above sea level, lat. 31° 54' 30", long. 85° 09' 51". Transmitter: Fort Browder Rte. Ownership: Samuel M. Mims Jr.
- ***Eufaula**—W33BJ, Lyn Guin. Phone: 916-441-0653. Technical Facilities: 100-w TPO, 0.3-kw ERP, 305-ft. above ground, 617-ft. above sea level, lat. 31° 54' 30", long. 85° 09' 51". Transmitter: Fort Browder Rte. Ownership: Lyn R. Guin.
- ***Eufaula**—W50BU, Dean B. Fricke. Phone: 216-847-6866. Technical Facilities: 100-w TPO, 0.3-kw ERP, 305-ft. above ground, 617-ft. above sea level, lat. 31° 54' 30", long. 85° 09' 51". Transmitter: Fort Browder Rte. Ownership: Dean B. Fricke.
- ***Eufaula**—W56CW, James & Linda Jones. Technical Facilities: 100-w TPO, 1.105-kw ERP, 617-ft. above sea level, lat. 31° 51' 30", long. 85° 09' 51". Transmitter: Fort Browder Rte. Ownership: James & Linda Jones.
- ***Eufaula**—W63BW, Kenneth A. Frost. Technical Facilities: 300-w TPO, 0.74-kw ERP, 617-ft. above sea level, lat. 31° 54' 30", long. 85° 09' 51". Transmitter: Fort Browder Rte. Ownership: Kenneth A. Frost.
- ***Eufaula**—W65CM, Paul John Crane Sr. Technical Facilities: 300-w TPO, 0.74-kw ERP, 617-ft. above sea level, lat. 31° 54' 30", long. 85° 09' 51". Transmitter: Fort Browder Rte. Ownership: Paul John Crane Sr.
- Florence**—W03AW, Benny Carle Bcstg. Phone: 205-764-8170. Fax: 205-764-1240. Studio: 525 E. Tennessee St., Florence, AL 35631. Technical Facilities: 10-w TPO, 0.018-kw ERP, 263-ft. above ground, 804-ft. above sea level, lat. 34° 48' 11", long. 87° 40' 14". Transmitter: 525 E. Tennessee, corner of E. Tennessee & Cherry Sts. Equipment: Acrodyne transmitter, Scala antenna. Satellite earth stations: Beta, 3.8-meter; Zenith, 3.8-meter. Panasonic; Zenith; Uniden receivers. Began Operation: April 1, 1986. Ownership: Benny Carle Bcstg. Satellite programming: Channel America; International TV Network; Main Street TV. Advertising: Yes. Represented (legal): John Mullaney & Assoc. Personnel: Benny Carle, General Manager; Paul Kelly, Chief Engineer.
- Florence**—W05BB, Benny Carle Bcstg. Phone: 205-764-1240. Studio: 201 N. Pine St., Florence, AL 35631. Technical Facilities: 10-w TPO, 0.018-kw ERP, 259-ft. above ground, 801-ft. above sea level, lat. 34° 48' 11", long. 87° 40' 14". Transmitter: 525 E. Tennessee St. Equipment: Acrodyne transmitter, Scala antenna. Began Operation: April 1, 1986. Ownership: Benny Carle Bcstg. Personnel: See W03AW, Florence.
- Greensboro**—W03BF, Dennis Adams. Technical Facilities: 10-w TPO, 0.0043-kw ERP, 174-ft. above ground, 530-ft. above sea level, lat. 32° 43' 56", long. 87° 34' 47". Transmitter: Approx. 1.5-mi. N of Greensboro. Ownership: Dennis Adams.
- Gulf Shores**—W66BY, Christian Brotherhood Bcstg. Technical Facilities: 100-w TPO, 0.47-kw ERP, 187-ft. above sea level, lat. 30° 32' 48", long. 87° 34' 50". Transmitter: Approx. 656-ft. SSE of intersection of U.S. Rte. 90 & State Rte. 87, Elsanor. Began Operation: November 29, 1993. Ownership: Christian Brotherhood Broadcasting.

Low Power TV Stations—Alabama

- *Huntsville—W38BQ**, Three Angels Bcstg. Network Inc. Phone: 618-627-4651. Fax: 618-627-2726. Studio: State Rte. 34, Thompsonville, IL 62890. Technical Facilities: 1000-w TPO, 13.6-kw ERP, 883-ft. above sea level, lat. 34° 41' 28", long. 86° 43' 36". Transmitter: N of Joe Wheeler Rd., 0.62-mi. W of Sheton Rd. Equipment: Acrodyne transmitter; Jampro antenna. Satellite earth station: DH Satellite; M/A-Com receivers. Ownership: Three Angels Broadcasting Network Inc. Personnel: Moses Primo, General Manager; Clarence Larson, Chief Engineer; Linda Shelton, Program Director.
- Jasper—W23AK**, WMTY Inc. Technical Facilities: 100-w TPO, 0.879-kw ERP, 98-ft. above ground, 499-ft. above sea level, lat. 33° 48' 04", long. 87° 06' 42". Holds CP for change to 1000-w TPO, 7.83-kw ERP, 690-ft. above sea level. BP TTL-930401UZ. Transmitter: Off U.S. Hwy. 78, Argo. Ownership: WMTY Inc.
- Jasper—W55BJ**, Video Image Productions Inc. Phone: 205-387-8320. Studio: 509 W. 19th St., Jasper, AL 35502. Technical Facilities: 1000-w TPO, 5.7-kw ERP, 528-ft. above ground, 988-ft. above sea level, lat. 33° 50' 53", long. 87° 18' 22". Transmitter: 7th St. NW, Bankhead tower. Satellite earth stations: ChannelMaster; M/A-Com. receivers. Began Operation: August 27, 1988. Ownership: Video Image Productions Inc. Personnel: Charles D. Baker, President; Lanny R. Capps, General Manager.
- *Mobile—W50BI**, Robert T. James. Technical Facilities: 1000-w TPO, 48-kw ERP, 299-ft. above sea level, lat. 30° 44' 14", long. 88° 08' 02". Transmitter: 2402 Wolfridge Rd. Ownership: Robert T. James.
- Mobile—W52BF**, South East LPTV Inc. Phone: 813-573-0339. Technical Facilities: 2000-w TPO, 23.3-kw ERP, 456-ft. above ground, 467-ft. above sea level, lat. 30° 41' 33", long. 88° 02' 33". Transmitter: 107 St. Francis St., Mobile. Ownership: Southeast LPTV License Inc.
- *Montgomery—W05BS**, Video Jukebox Network Inc. Technical Facilities: 10-w TPO, 0.04-kw ERP, 131-ft. above ground, 344-ft. above sea level, lat. 32° 22' 07", long. 86° 18' 26". Transmitter: Hilltop Arms Apartments, 600 Montgomery St. Ownership: Video Jukebox Network Inc.
- Montgomery—W14BV**, Frazer Memorial United Methodist Church. Phone: 205-272-8622. Fax: 205-277-5999. Technical Facilities: 1000-w TPO, 6.2-kw ERP, 500-ft. above ground, 679-ft. above sea level, lat. 32° 24' 11", long. 86° 11' 48". Transmitter: WLWI-FM tower, 1.3-mi. NE of Wares Ferry Rd. as it crosses CSX RR tracks. Equipment: TTC transmitter; Andrew antenna. Satellite earth station: 10-meter receiver. Ownership: Frazer Memorial United Methodist Church. Represented (engineering): Kevin Fisher. Represented (legal): May & Dunne, Chartered.
- Montgomery—W39AY**, Sunbelt Media Group Inc. Technical Facilities: 4.2-kw ERP, 755-ft. above ground, 928-ft. above sea level, lat. 32° 22' 04", long. 86° 15' 43". Transmitter: 3251 Harrison Rd. Ownership: Sunbelt Media Group Inc.
- *Montgomery—W65CO**, Frazer Memorial United Methodist Church. Phone: 205-272-8622. Technical Facilities: 1000-w TPO, 13.5-kw ERP, 500-ft. above ground, 679-ft. above sea level, lat. 32° 24' 11", long. 86° 11' 48". Transmitter: WLWI-FM tower, 7-mi. NE of Intersection of Wares Ferry Rd. & CSX RR. Ownership: Frazer Memorial United Methodist Church.
- *Moody—W38BU**, John Michael Renda Jr. Phone: 205-362-5394. Technical Facilities: 1000-w TPO, 30.9-kw ERP, 87-ft. above ground, 1207-ft. above sea level, lat. 33° 33' 50", long. 86° 28' 34". Transmitter: Karr Mountain, 1-mi. S of intersection of Kelly Creek Rd. & I-20, near Brompton. Ownership: Renda Broadcasting Network.
- Scottsboro—W64BJ**, Trinity Bcstg. Network Inc. Phone: 714-832-2950. Technical Facilities: 1000-w TPO, 10.6-kw ERP, 151-ft. above ground, 1509-ft. above sea level, lat. 34° 35' 22", long. 85° 59' 31". Transmitter: 0.8-mi. NW of junction of State Rtes. 71 & 35, near Scottsboro. Ownership: Trinity Broadcasting Network Inc.
- *Selma—W16BB**, Linda C. Jones. Phone: 205-245-6115. Technical Facilities: 1000-w TPO, 0.9-kw ERP, 298-ft. above ground, 482-ft. above sea level, lat. 32° 20' 02", long. 87° 12' 39". Requests modification of CP for change to 500-w TPO, 1.93-kw ERP, 663-ft. above sea level, lat. 32° 20' 31", long. 87° 11' 42". Transmitter to 3-mi. NE of Oarville. BP TTL-JF0415CL. Transmitter: Rte. 22, 3.5-mi. W of Beloit. Ownership: Linda C. Jones.
- *Selma—W18BM**, Linda C. Jones. Phone: 205-245-6115. Technical Facilities: 100-w TPO, 0.8856-kw ERP, 300-ft. above ground, 482-ft. above sea level, lat. 32° 20' 02", long. 87° 12' 39". Requests modification of CP for change to 500-w TPO, 1.93-kw ERP, 663-ft. above sea level, lat. 32° 20' 31", long. 87° 11' 42". Transmitter to 3-mi. NE of Oarville. BP TTL-JF0415CK. Transmitter: Rte. 22, 3.5-mi. W of Beloit. Ownership: Linda C. Jones.
- *Selma—W23BF**, James E. Jones Jr. Technical Facilities: 100-w TPO, 0.9-kw ERP, 298-ft. above ground, 482-ft. above sea level, lat. 32° 20' 02", long. 87° 12' 39". Requests modification of CP for change to 500-w TPO, 1.93-kw ERP, 663-ft. above sea level, lat. 32° 20' 31", long. 87° 11' 42". Transmitter to 3-mi. NE of Oarville. BP TTL-JF0415CJ. Transmitter: Rte. 22, 3.5-mi. W of Beloit. Ownership: James Jones.
- *Selma—W27BM**, Linda C. Jones. Technical Facilities: 100-w TPO, 0.8856-kw ERP, 300-ft. above ground, 482-ft. above sea level, lat. 32° 20' 02", long. 87° 12' 39". Requests modification of CP for change to 500-w TPO, 1.93-kw ERP, 663-ft. above sea level, lat. 32° 20' 31", long. 87° 11' 42".
- sea level, lat. 32° 20' 31", long. 87° 11' 42". Transmitter to 3-mi. NE of Oarville. BP TTL-JF0415BZ. Transmitter: Rte. 22, 3.5-mi. W of Beloit. Ownership: Linda C. Jones.
- *Selma—W48BS**, James E. Jones. Phone: 205-249-0842. Technical Facilities: 100-w TPO, 0.89-kw ERP, 298-ft. above ground, 482-ft. above sea level, lat. 32° 20' 02", long. 87° 12' 39". Requests modification of CP for change to 500-w TPO, 1.93-kw ERP, 663-ft. above sea level, lat. 32° 20' 31", long. 87° 11' 42". Transmitter to 3-mi. NE of Oarville. BP TTL-JF0415CI. Transmitter: Rte. 22, 3.5-mi. W of Beloit. Ownership: James Jones.
- *Selma—W50BV**, Linda C. Jones. Phone: 205-245-6115. Technical Facilities: 100-w TPO, 0.9-kw ERP, 298-ft. above ground, 482-ft. above sea level, lat. 32° 20' 02", long. 87° 12' 39". Requests modification of CP for change to 500-w TPO, 1.93-kw ERP, 663-ft. above sea level, lat. 32° 20' 31", long. 87° 11' 42". Transmitter to 3-mi. NE of Oarville. BP TTL-JF0415CH. Transmitter: Rte. 22, 3.5-mi. W of Beloit. Ownership: Linda C. Jones.
- Selma—W52BC**, Sonlight Bcstg. Systems Inc. Phone: 205-633-2100. Technical Facilities: 1000-w TPO, 24.8-kw ERP, 486-ft. above ground, 574-ft. above sea level, lat. 32° 21' 40", long. 86° 52' 28". Transmitter: 4.7-mi. NNW of Rte. 80 & Old Town Creek. Began Operation: March 1, 1992. Ownership: Sonlight Bcstg. Systems Inc. Satellite programming: Trinity Bcstg. Network.
- *Selma—W54BW**, Ruth D. Jones. Phone: 205-249-0842. Technical Facilities: 100-w TPO, 0.89-kw ERP, 300-ft. above ground, 482-ft. above sea level, lat. 32° 20' 02", long. 87° 12' 39". Requests modification of CP for change to 500-w TPO, 1.93-kw ERP, 663-ft. above sea level, lat. 32° 20' 31", long. 87° 11' 42". Transmitter to 3-mi. NE of Oarville. BP TTL-JF0415CG. Transmitter: Rte. 22, 3.5-mi. W of Beloit. Ownership: Ruth D. Jones.
- *Selma—W57CB**, James E. Jones. Phone: 205-249-0842. Technical Facilities: 100-w TPO, 0.9-kw ERP, 298-ft. above ground, 482-ft. above sea level, lat. 32° 20' 02", long. 87° 12' 39". Requests modification of CP for change to 500-w TPO, 1.93-kw ERP, 663-ft. above sea level, lat. 32° 20' 31", long. 87° 11' 42". Transmitter to 3-mi. NE of Oarville. BP TTL-JF0415CF. Transmitter: Rte. 22, 3.5-mi. W of Beloit. Ownership: James Jones.
- *Selma—W59CJ**, James E. Jones. Phone: 205-249-0842. Technical Facilities: 100-w TPO, 0.885-kw ERP, 298-ft. above ground, 482-ft. above sea level, lat. 32° 20' 02", long. 87° 12' 39". Requests modification of CP for change to 500-w TPO, 1.93-kw ERP, 663-ft. above sea level, lat. 32° 20' 31", long. 87° 11' 42". Transmitter to 3-mi. NE of Oarville. BP TTL-JF0415CE. Transmitter: Rte. 22, 3.5-mi. W of Beloit. Ownership: James Jones.
- *Selma—W61CM**, James E. Jones Jr. Phone: 205-245-6115. Technical Facilities: 100-w TPO, 0.88-kw ERP, 300-ft. above ground, 482-ft. above sea level, lat. 32° 20' 02", long. 87° 12' 39". Requests modification of CP for change to 500-w TPO, 1.93-kw ERP, 663-ft. above sea level, lat. 32° 20' 31", long. 87° 11' 42". Transmitter to 3-mi. NE of Oarville. BP TTL-JF0415CD. Transmitter: Rte. 22, 3.5-mi. W of Beloit. Ownership: James Jones.
- *Selma—W63CB**, James E. Jones Jr. Phone: 205-245-0842. Technical Facilities: 100-w TPO, 0.88-kw ERP, 298-ft. above ground, 482-ft. above sea level, lat. 32° 20' 02", long. 87° 12' 39". Requests modification of CP for change to 500-w TPO, 1.93-kw ERP, 663-ft. above sea level, lat. 32° 20' 31", long. 87° 11' 42". Transmitter to 3-mi. NE of Oarville. BP TTL-JF0415CC. Transmitter: Rte. 22, 3.5-mi. W of Beloit. Ownership: James Jones.
- *Selma—W65CO**, James E. Jones Jr. Phone: 205-245-6115. Technical Facilities: 100-w TPO, 0.89-kw ERP, 300-ft. above ground, 482-ft. above sea level, lat. 32° 20' 02", long. 87° 12' 39". Requests modification of CP for change to 500-w TPO, 1.93-kw ERP, 663-ft. above sea level, lat. 32° 20' 31", long. 87° 11' 42". Transmitter to 3-mi. NE of Oarville. BP TTL-JF0415CB. Transmitter: Rte. 22, 3.5-mi. W of Beloit. Ownership: James Jones.
- *Selma—W69DA**, James E. Jones Jr. Phone: 205-245-6115. Technical Facilities: 100-w TPO, 0.88-kw ERP, 300-ft. above ground, 482-ft. above sea level, lat. 32° 20' 02", long. 87° 12' 39". Requests modification of CP for change to 500-w TPO, 1.93-kw ERP, 663-ft. above sea level, lat. 32° 20' 31", long. 87° 11' 42". Transmitter to 3-mi. NE of Oarville. BP TTL-JF0415CA. Transmitter: Rte. 22, 3.5-mi. W of Beloit. Ownership: James Jones.
- *Talladega—W47BS**, John Michael Renda Jr. Phone: 205-362-5394. Technical Facilities: 1000-w TPO, 22.5-kw ERP, 125-ft. above ground, 1683-ft. above sea level, lat. 33° 24' 42", long. 86° 12' 27". Transmitter: Flagpole Mountain, adjacent to Penfroe lookout tower. Ownership: Renda Broadcasting Network.
- *Tuscaloosa—W25BZ**, Channel 17 Associates Ltd. Phone: 205-345-1117. Technical Facilities: 1000-w TPO, 7.7-kw ERP, 320-ft. above ground, 710-ft. above sea level, lat. 33° 09' 36", long. 87° 30' 54". Transmitter: 5455 Jug Factory Rd. Ownership: Channel 17 Associates Ltd.
- *Tuscumbia—W46CF**, Unity Bcstg. Inc. Phone: 601-728-6492. Technical Facilities: 1000-w TPO, 8.7-kw ERP, 181-ft. above ground, 951-ft. above sea level, lat. 34° 37' 40", long. 87° 44' 14". Transmitter: Underwood Mountain, 7-mi. S of Tuscumbia. Ownership: Unity Bcstg. Inc.

Alaska

Akhiok—K09UD, State of Alaska. Phone: 907-269-5744.
 Technical Facilities: 0.06-kw ERP, lat. 56° 56' 43", long. 154° 10' 00".
 Equipment: Television Technology transmitter; Scala antenna.
 Ownership: State of Alaska.

Akiak—K10MV, State of Alaska.
 Technical Facilities: 0.01-kw ERP, lat. 60° 54' 45", long. 161° 13' 00".
 Ownership: State of Alaska.

Akutan—K09RH, State of Alaska.
 Technical Facilities: 10-w TPO, 0.0542-kw ERP, 20-ft. above ground, 60-ft. above sea level, lat. 54° 08' 06", long. 165° 46' 18".
 Transmitter: Alascom Earth Station, Akutan.
 Equipment: Emcee transmitter; Scala antenna.
 Ownership: State of Alaska.

Alakanuk—K08KO, State of Alaska.
 Technical Facilities: 0.056-kw ERP, lat. 62° 41' 03", long. 164° 38' 56".
 Ownership: State of Alaska.

Aleknagik—K13RP, State of Alaska.
 Technical Facilities: 10-w TPO, 0.0514-kw ERP, 20-ft. above ground, 110-ft. above sea level, lat. 59° 17' 05", long. 158° 37' 50".
 Transmitter: Aleknagik Community School, Aleknagik.
 Equipment: Television Technology transmitter; Scala antenna.
 Ownership: State of Alaska.

Allakaket/Alatina—K09QL, State of Alaska.
 Technical Facilities: 10-w TPO, 0.0562-kw ERP, 20-ft. above ground, 420-ft. above sea level, lat. 66° 33' 53", long. 152° 38' 38".
 Transmitter: Alascom Earth Station, Allakaket.
 Equipment: Acrodyne transmitter; Scala antenna.
 Ownership: State of Alaska.

Ambler—K11QI, State of Alaska.
 Technical Facilities: 10-w TPO, 0.056-kw ERP, 20-ft. above ground, 100-ft. above sea level, lat. 67° 05' 16", long. 157° 51' 00".
 Transmitter: Alascom Earth Station, Ambler.
 Equipment: Television Technology transmitter; Scala antenna.
 Ownership: State of Alaska.

Anaktuvuk Pass—K09RS, State of Alaska.
 Technical Facilities: 10-w TPO, 0.0562-kw ERP, 20-ft. above ground, 2085-ft. above sea level, lat. 68° 08' 31", long. 151° 43' 51".
 Transmitter: Alascom Earth Station, Anaktuvuk Pass.
 Equipment: Television Technology transmitter; Scala antenna.
 Ownership: State of Alaska.

Anchorage—K20AG, Alaska Broadcast Television Inc. Phone: 907-337-2020. Fax: 907-333-9851.
 Technical Facilities: 1000-w TPO, 20.7-kw ERP, 62-ft. above ground, 1624-ft. above sea level, lat. 61° 07' 32", long. 149° 42' 46".
 Requests CP for change to 1755-ft. above sea level, lat. 61° 04' 02", long. 149° 44' 36".
 Transmitter to 2-mi. NE of Seward Hwy. as

it crosses Potter Creek, near Anchorage. BPTTL-940412DG.
 Transmitter: 1.08-mi. ESE of Hillside Dr. & Abott Rd. intersection.
 Equipment: Television Technology transmitter; Bogner antenna.
 Satellite earth stations: M/A-Com receivers.
 Began Operation: January 1, 1984.
 Ownership: Alaska Broadcast Television Inc.
 Satellite programming: FamilyNet.
 Represented (legal): May & Dunne, Chartered.
 Personnel: Michael D. Murray, General Manager.

Anchorage—K22AG, Green TV Corp. Phone: 303-674-7047. Fax: 907-344-7817.
 Studio: 6921 Brayton Dr., Suite 221, Anchorage, AK 99514.
 Technical Facilities: 500-w TPO, 13.2-kw ERP, 62-ft. above ground, 1152-ft. above sea level, lat. 61° 09' 53", long. 149° 41' 05".
 Transmitter: End of Basher Rd.
 Equipment: Television Technology transmitter; Kathrein antenna.
 Satellite earth stations: Paracclipse, 5-meter; Beta, 3-meter; Houston Tracker receivers.
 Began Operation: October 18, 1984.
 Ownership: Green TV Corp.
 Satellite programming: Trinity Bcstg. Network.
 Advertising: Yes.
 Personnel: Frank Martin, General Manager.

***Anchorage**—K41DP, Green TV Corp.
 Technical Facilities: 1000-w TPO, 17.7-kw ERP, 1198-ft. above sea level, lat. 61° 09' 57", long. 149° 41' 02".
 Transmitter: Stockgain Heights.
 Ownership: Green TV Corp.

***Anchorage**—K53CO, The Little TV Station.
 Technical Facilities: 30.6-kw ERP, lat. 61° 09' 58", long. 149° 41' 08".
 Ownership: The Little TV Station.

Angoon—K09QF, State of Alaska.
 Technical Facilities: 10-w TPO, 0.0536-kw ERP, 20-ft. above ground, 45-ft. above sea level, lat. 57° 30' 03", long. 134° 35' 00".
 Transmitter: Angoon Community School, Angoon.
 Equipment: Television Technology transmitter; Scala antenna.
 Ownership: State of Alaska.

Aniak—K02KY, State of Alaska.
 Technical Facilities: 10-w TPO, 0.0433-kw ERP, 20-ft. above ground, 103-ft. above sea level, lat. 61° 34' 51", long. 159° 32' 49".
 Transmitter: Alascom Earth Station, Aniak.
 Equipment: Television Technology transmitter; Scala antenna.
 Ownership: State of Alaska.

Anvik—K07RE, State of Alaska.
 Technical Facilities: 10-w TPO, 0.0548-kw ERP, 20-ft. above ground, 80-ft. above sea level, lat. 62° 39' 21", long. 160° 12' 11".
 Transmitter: Alascom Earth Station, Anvik.
 Equipment: Television Technology transmitter; Scala antenna.
 Ownership: State of Alaska.

Arctic Village—K09RV, State of Alaska.
 Technical Facilities: 10-w TPO, 0.0536-kw ERP, 20-ft. above ground, 2080-ft. above sea level, lat. 68° 07' 32", long. 145° 32' 10".
 Transmitter: Alascom Earth Station, Arctic Village.
 Equipment: Television Technology transmitter; Scala antenna.
 Ownership: State of Alaska.

Atka—K09RX, State of Alaska.
 Technical Facilities: 10-w TPO, 0.0549-kw ERP, 20-ft. above ground, 80-ft. above sea level, lat. 52° 11' 39", long. 174° 11' 43".
 Transmitter: Alascom Earth Station, Atka.
 Equipment: Television Technology transmitter; Scala antenna.
 Ownership: State of Alaska.

Atkasuk—K04NH, State of Alaska.
 Technical Facilities: 0.04-kw ERP, lat. 70° 28' 10", long. 157° 23' 40".
 Ownership: State of Alaska.

Atkasuk—K09TZ, State of Alaska.
 Technical Facilities: 0.55-kw ERP, lat. 70° 28' 10", long. 157° 23' 40".
 Ownership: State of Alaska.

Barrow—K04KS, State of Alaska.
 Technical Facilities: 10-w TPO, 0.0517-kw ERP, 20-ft. above ground, 78-ft. above sea level, lat. 71° 16' 16", long. 156° 46' 12".
 Transmitter: Alascom Earth Station, Barrow.
 Equipment: Television Technology transmitter; Scala antenna.
 Ownership: State of Alaska.

Beaver—K09QQ, State of Alaska.
 Technical Facilities: 10-w TPO, 0.0555-kw ERP, 20-ft. above ground, 380-ft. above sea level, lat. 66° 21' 33", long. 147° 23' 42".
 Transmitter: Alascom Earth Station, Beaver.
 Equipment: Television Technology transmitter; Scala antenna.
 Ownership: State of Alaska.

Bethel—K15AV, State of Alaska.
 Technical Facilities: 10-w TPO, 0.662-kw ERP, 218-ft. above sea level, lat. 60° 47' 33", long. 161° 46' 22".
 Transmitter: 310 Radio St., Bethel.
 Equipment: Emcee transmitter; Scala antenna.
 Ownership: State of Alaska.

Bethel—K21AO, State of Alaska.
 Technical Facilities: 0.663-kw ERP, 128-ft. above sea level, lat. 60° 47' 33", long. 161° 46' 22".
 Transmitter: 310 Radio St., Bethel.
 Ownership: State of Alaska.

Bettles—K09TE, State of Alaska.
 Technical Facilities: 10-w TPO, 0.052-kw ERP, 20-ft. above ground, 610-ft. above sea level, lat. 66° 54' 25", long. 151° 40' 55".
 Transmitter: Bettles High School.
 Equipment: Television Technology transmitter; Scala antenna.
 Ownership: State of Alaska.

Birch Creek—K09TD, State of Alaska.
 Technical Facilities: 10-w TPO, 0.55-kw ERP, 20-ft. above ground, 450-ft. above sea level, lat. 66° 15' 46", long. 149° 49' 05".
 Transmitter: Birch Creek School.
 Equipment: Television Technology transmitter; Scala antenna.
 Ownership: State of Alaska.

Buckland—K09RI, State of Alaska.
 Technical Facilities: 10-w TPO, 0.053-kw ERP, 20-ft. above ground, 50-ft. above sea level, lat. 65° 58' 46", long. 161° 07' 20".
 Transmitter: Alascom Earth Station, Buckland.
 Equipment: Television Technology transmitter; Scala antenna.
 Ownership: State of Alaska.

Cantwell—K09SI, State of Alaska.
 Technical Facilities: 10-w TPO, 0.052-kw ERP, 50-ft. above ground, 2300-ft. above sea level, lat. 63° 23' 14", long. 148° 52' 42".
 Transmitter: State of Alaska Hwys. Garage, Cantwell.
 Equipment: Television Technology transmitter; Scala antenna.
 Ownership: State of Alaska.

Cape Pole—K13SD, State of Alaska.
 Technical Facilities: 10-w TPO, 0.056-kw ERP, 20-ft. above ground, 50-ft. above sea level, lat. 55° 57' 57", long. 133° 47' 33".
 Transmitter: Cape Pole Commissary, Cape Pole.
 Equipment: Television Technology transmitter; Scala antenna.
 Ownership: State of Alaska.

Chalkyitsik—K09QG, State of Alaska.
 Technical Facilities: 10-w TPO, 0.0562-kw ERP, 20-ft. above ground, 595-ft. above sea level, lat. 66° 39' 01", long. 143° 43' 30".
 Transmitter: Alascom Earth Station, Chalkyitsik.
 Equipment: Acrodyne transmitter; Scala antenna.
 Ownership: State of Alaska.

Chelnok—K02LO, State of Alaska.
 Technical Facilities: 10-w TPO, 0.043-kw ERP, 20-ft. above ground, 40-ft. above sea level, lat. 60° 09' 35", long. 164° 16' 40".
 Transmitter: Alascom Bldg., Chelnok.
 Equipment: Television Technology transmitter; Scala antenna.
 Ownership: State of Alaska.

Chenega—K13VV, State of Alaska.
 Technical Facilities: 10-w TPO, 0.054-kw ERP, 20-ft. above ground, 85-ft. above sea level, lat. 60° 03' 57", long. 148° 00' 47".
 Transmitter: Chenega School, Chenega.
 Ownership: State of Alaska.

Chevak—K02KX, State of Alaska.
 Technical Facilities: 10-w TPO, 0.0438-kw ERP, 20-ft. above ground, 32-ft. above sea level, lat. 61° 31' 36", long. 165° 35' 16".
 Transmitter: Alascom Earth Station, Chevak.
 Equipment: Television Technology transmitter; Scala antenna.
 Ownership: State of Alaska.

Chickaloon—K10MT, State of Alaska.
 Technical Facilities: 0.05-kw ERP, lat. 61° 47' 40", long. 148° 25' 19".
 Ownership: State of Alaska.

Chignik—K07RY, State of Alaska.
 Technical Facilities: 10-w TPO, 0.043-kw ERP, 20-ft. above ground, 45-ft. above sea level, lat. 56° 18' 11", long. 158° 24' 38".
 Transmitter: Alascom site, Chignik.
 Equipment: Television Technology transmitter; Scala antenna.
 Ownership: State of Alaska.

Chignik Lagoon—K09SO, State of Alaska.
 Technical Facilities: 10-w TPO, 0.056-kw ERP, 20-ft. above ground, 50-ft. above sea level, lat. 56° 18' 30", long. 158° 32' 11".
 Transmitter: Chignik Lagoon Community School, Chignik Lagoon.
 Equipment: Television Technology transmitter; Scala antenna.
 Ownership: State of Alaska.

Low Power TV Stations—Alaska

- Chignik Lake**—K02MR, State of Alaska.
 Technical Facilities: 10-w TPO, 0.043-kw ERP, 20-ft. above ground, 50-ft. above sea level, lat. 56° 15' 21", long. 158° 45' 49".
 Transmitter: Community Hall, Chignik Lake.
 Ownership: State of Alaska.
- Chistochina**—K07QZ, State of Alaska.
 Technical Facilities: 10-w TPO, 0.053-kw ERP, 55-ft. above ground, 1955-ft. above sea level, lat. 62° 35' 33", long. 144° 38' 47".
 Transmitter: Postie's Lodge, Tok Cutoff Hwy., Chistochina.
 Equipment: Acrodyne transmitter, Scala antenna.
 Ownership: State of Alaska.
- Chitina**—K13SB, State of Alaska.
 Technical Facilities: 10-w TPO, 0.056-kw ERP, 20-ft. above ground, 970-ft. above sea level, lat. 61° 31' 05", long. 144° 26' 20".
 Transmitter: Chitina Country Store, Chitina.
 Equipment: Television Technology transmitter, Scala antenna.
 Ownership: State of Alaska.
- ***Chuathbaluk**—K03FY, State of Alaska.
 Technical Facilities: 10-w TPO, 0.05-kw ERP, 30-ft. above ground, 110-ft. above sea level, lat. 61° 34' 21", long. 159° 14' 37".
 Transmitter: Chuathbaluk Community Center, Chuathbaluk.
 Equipment: Television Technology transmitter, Scala antenna.
 Ownership: State of Alaska.
- Chuathbaluk**—K06LG, State of Alaska.
 Technical Facilities: 0.05-kw ERP, lat. 61° 34' 51", long. 159° 14' 37".
 Ownership: State of Alaska.
- Circle**—K13SI, State of Alaska.
 Technical Facilities: 10-w TPO, 0.055-kw ERP, 20-ft. above ground, 610-ft. above sea level, lat. 65° 49' 38", long. 144° 03' 58".
 Transmitter: Circle School, Circle.
 Equipment: Television Technology transmitter, Scala antenna.
 Ownership: State of Alaska.
- Circle Hot Springs**—K03GO, State of Alaska.
 Technical Facilities: 0.43-kw ERP, lat. 65° 34' 16", long. 144° 48' 58".
 Ownership: State of Alaska.
- Circle Hot Springs**—K06LP, State of Alaska.
 Technical Facilities: 0.548-kw ERP, lat. 63° 34' 16", long. 144° 48' 58".
 Ownership: State of Alaska.
- Circle Hot Springs**—K07SM, State of Alaska.
 Technical Facilities: 10-w TPO, 0.055-kw ERP, 20-ft. above ground, 760-ft. above sea level, lat. 65° 29' 08", long. 144° 37' 55".
 Transmitter: Circle Hot Springs School.
 Equipment: Television Technology transmitter, Scala antenna.
 Ownership: State of Alaska.
- ***Clarks Point**—K02MS, State of Alaska.
 Technical Facilities: 10-w TPO, 0.043-kw ERP, 20-ft. above ground, 40-ft. above sea level, lat. 58° 50' 38", long. 158° 33' 03".
 Transmitter: Alascom Office, Clarks Point.
 Equipment: Television Technology transmitter, Scala antenna.
 Ownership: State of Alaska.
- Clarks Point**—K12NL, State of Alaska.
 Technical Facilities: 10-w TPO, 0.03-kw ERP, 20-ft. above ground, 40-ft. above sea level, lat. 58° 50' 38", long. 158° 33' 03".
 Transmitter: Alascom Office, Clarks Point.
 Equipment: Television Technology transmitter, Scala antenna.
 Ownership: State of Alaska.
- Coffman Cove**—K09TV, State of Alaska.
 Technical Facilities: 10-w TPO, 0.055-kw ERP, 20-ft. above ground, 40-ft. above sea level, lat. 56° 00' 57", long. 132° 02' 27".
 Transmitter: Community School, Coffman Cove.
 Equipment: Television Technology transmitter, Scala antenna.
 Ownership: State of Alaska.
- Cold Bay**—K13UO, State of Alaska.
 Technical Facilities: 100-w TPO, 0.517-kw ERP, 60-ft. above ground, 171-ft. above sea level, lat. 55° 15' 05", long. 162° 45' 41".
 Transmitter: Alascom Earth Station, Cold Bay.
 Ownership: State of Alaska.
- Cooper Landing**—K08KO, State of Alaska.
 Technical Facilities: 0.05-kw ERP, lat. 60° 29' 22", long. 149° 44' 09".
 Ownership: State of Alaska.
- Copper Center**—K12MO, State of Alaska.
 Technical Facilities: 10-w TPO, 0.0954-kw ERP, 50-ft. above ground, 1275-ft. above sea level, lat. 62° 02' 40", long. 145° 25' 26".
 Transmitter: State Hwy. Maintenance Station, Glennallen.
 Equipment: Television Technology transmitter, Scala antenna.
 Ownership: State of Alaska.
- Cordova**—K15AK, State of Alaska.
 Technical Facilities: 100-w TPO, 0.392-kw ERP, 23-ft. above ground, 2522-ft. above sea level, lat. 60° 31' 30", long. 145° 41' 36".
 Transmitter: Haney Mountain, 2-mi. SE of Cordova.
 Ownership: State of Alaska.
- Council**—K09UK, State of Alaska.
 Technical Facilities: 10-w TPO, 0.055-kw ERP, 20-ft. above ground, 90-ft. above sea level, lat. 64° 53' 42", long. 163° 40' 10".
 Transmitter: Alascom Office, Council.
 Ownership: State of Alaska.
- Craig**—K61DE, State of Alaska.
 Technical Facilities: 0.63-kw ERP, lat. 55° 28' 36", long. 133° 08' 14".
 Ownership: State of Alaska.
- Crooked Creek**—K07RZ, State of Alaska.
 Technical Facilities: 10-w TPO, 0.056-kw ERP, 20-ft. above ground, 148-ft. above sea level, lat. 61° 52' 16", long. 158° 06' 06".
 Transmitter: Crooked Creek School, Crooked Creek.
 Equipment: Television Technology transmitter, Scala antenna.
 Ownership: State of Alaska.
- Deering**—K09RN, State of Alaska.
 Technical Facilities: 10-w TPO, 0.0568-kw ERP, 20-ft. above ground, 40-ft. above sea level, lat. 66° 04' 36", long. 162° 43' 09".
 Transmitter: Alascom Earth Station, Deering.
 Equipment: Television Technology transmitter, Scala antenna.
 Ownership: State of Alaska.
- Delta Junction**—K04KL, State of Alaska.
 Technical Facilities: 10-w TPO, 0.048-kw ERP, 80-ft. above ground, 1934-ft. above sea level, lat. 64° 02' 15", long. 145° 44' 10".
 Transmitter: Hwy. Maintenance Station, Delta Junction.
 Equipment: Television Technology transmitter, Scala antenna.
 Ownership: State of Alaska.
- Delta Junction**—K17AF, State of Alaska.
 Technical Facilities: 20-w TPO, 0.137-kw ERP, 20-ft. above ground, 1145-ft. above sea level, lat. 64° 02' 13", long. 145° 42' 02".
 Transmitter: Delta Junction Community School.
 Equipment: Television Technology transmitter, Scala antenna.
 Ownership: State of Alaska.
- Dillingham**—K02GU, State of Alaska.
 Technical Facilities: 0.33-kw ERP, lat. 59° 03' 46", long. 158° 28' 3".
 Ownership: State of Alaska.
- Dillingham**—K04KM, State of Alaska.
 Technical Facilities: 10-w TPO, 0.051-kw ERP, 20-ft. above ground, 65-ft. above sea level, lat. 54° 02' 35", long. 158° 27' 12".
 Transmitter: Alascom Earth Station, Dillingham.
 Ownership: State of Alaska.
- Dillingham**—K10LD, State of Alaska.
 Technical Facilities: 0.302 lat. 59° 03' 46", long. 158° 28' 3".
 Ownership: State of Alaska.
- Diomedes**—K13UX, State of Alaska.
 Technical Facilities: 0.05-kw ERP, lat. 65° 45' 30", long. 168° 58' 15".
 Ownership: State of Alaska.
 Satellite programming: Channel America.
- Dot Lake**—K13RM, State of Alaska.
 Technical Facilities: 10-w TPO, 0.0556-kw ERP, 20-ft. above ground, 1395-ft. above sea level, lat. 63° 39' 31", long. 144° 03' 22".
 Transmitter: Dot Lake School, Dot Lake.
 Equipment: Acrodyne transmitter, Scala antenna.
 Ownership: State of Alaska.
- Eagle Village**—K09RF, State of Alaska.
 Technical Facilities: 10-w TPO, 0.053-kw ERP, 20-ft. above ground, 895-ft. above sea level, lat. 64° 46' 48", long. 141° 06' 50".
 Transmitter: Alascom Earth Station, Eagle Village.
 Equipment: Television Technology transmitter, Scala antenna.
 Ownership: State of Alaska.
- Eek**—K09TN, State of Alaska.
 Technical Facilities: 10-w TPO, 0.055-kw ERP, 20-ft. above ground, 40-ft. above sea level, lat. 60° 13' 08", long. 162° 01' 11".
 Transmitter: Eek High School.
 Equipment: Television Technology transmitter, Scala antenna.
 Ownership: State of Alaska.
- Eek**—K11SD, State of Alaska.
 Technical Facilities: 0.055-kw ERP, lat. 60° 13' 8", long. 162° 01' 11".
 Ownership: State of Alaska.
- Egegik**—K04KR, State of Alaska.
 Technical Facilities: 10-w TPO, 0.0506-kw ERP, 20-ft. above ground, 75-ft. above sea level, lat. 58° 12' 55", long. 157° 22' 27".
 Transmitter: Egegik Community School, Egegik.
 Equipment: Television Technology transmitter, Scala antenna.
 Ownership: State of Alaska.
- Eight Fathoms Bight**—K09TA, State of Alaska.
 Technical Facilities: 10-w TPO, 0.055-kw ERP, 20-ft. above ground, 40-ft. above sea level, lat. 58° 00' 10", long. 135° 46' 03".
 Transmitter: Eight Fathoms Bight.
 Equipment: Television Technology transmitter, Scala antenna.
 Ownership: State of Alaska.
- Ekwook**—K11QW, State of Alaska.
 Technical Facilities: 10-w TPO, 0.055-kw ERP, 20-ft. above ground, 185-ft. above sea level, lat. 59° 20' 59", long. 157° 28' 33".
 Transmitter: Ekwook High School.
 Equipment: Television Technology transmitter, Scala antenna.
 Ownership: State of Alaska.
- ***Elfin Cove**—K09TK, State of Alaska.
 Technical Facilities: 10-w TPO, 0.055-kw ERP, 20-ft. above ground, 40-ft. above sea level, lat. 58° 11' 03", long. 136° 20' 35".
 Transmitter: Elfin Cove School.
 Equipment: Television Technology transmitter, Scala antenna.
 Ownership: State of Alaska.
- Elim**—K09QS, State of Alaska.
 Technical Facilities: 10-w TPO, 0.0555-kw ERP, 20-ft. above ground, 47-ft. above sea level, lat. 64° 37' 03", long. 162° 15' 20".
 Transmitter: Alascom Earth Station, Elim.
 Equipment: Television Technology transmitter, Scala antenna.
 Ownership: State of Alaska.
- Emmonak**—K05IH, State of Alaska.
 Technical Facilities: 0.05-kw ERP, lat. 62° 46' 44", long. 164° 31' 36".
 Ownership: State of Alaska.
- ***English Bay**—K03GI, State of Alaska.
 Technical Facilities: 10-w TPO, 0.043-kw ERP, 20-ft. above ground, 75-ft. above sea level, lat. 59° 21' 38", long. 151° 55' 48".
 Transmitter: Community Center, English Bay.
 Equipment: Television Technology transmitter, Scala antenna.
 Ownership: State of Alaska.
- Ernestine**—K11RI, State of Alaska.
 Technical Facilities: 10-w TPO, 0.055-kw ERP, 20-ft. above ground, 1000-ft. above sea level, lat. 61° 27' 04", long. 145° 10' 18".
 Transmitter: Hwy. Maintenance Camp, Ernestine.
 Equipment: Television Technology transmitter, Scala antenna.
 Ownership: State of Alaska.
- Fairbanks**—K07UU, Tanana Valley TV Co.
 Phone: 907-452-3697. Fax: 907-456-3428.
 Technical Facilities: 100-w TPO, 0.94-kw ERP, 150-ft. above ground, 108-ft. above sea level, lat. 64° 48' 44", long. 147° 42' 02".
 Transmitter: E. Van Horn Rd.
 Equipment: Emcee transmitter, Scala antenna.
 Satellite earth station: Scientific-Atlanta; Uniden receivers.

Alaska—Low Power TV Stations

- Began Operation:** April 1, 1992.
Ownership: Tanana Valley TV Co.
Represented (sales): Tacher Television.
Represented (legal): Fisher Wayland Cooper Leader & Zaragoza L.L.P.
Personnel: Bill St. Pierre, General Manager; Lee Santoro, Chief Engineer; Brent Butler, Station Manager; John Hoff, Sales Manager; Shery Walley, Business Manager; Andrew Cassel, Traffic Manager.
- ***Fairbanks—K18EO, Green TV Corp.**
Technical Facilities: 1000-w TPO, 28-kw ERP, 2400-ft. above sea level, lat. 64° 52' 44", long. 148° 03' 10".
Transmitter: KJNP tower, atop Ester Oome.
Ownership: Green TV Corp.
- ***Fairbanks—K19BJ, The Little TV Station.**
Technical Facilities: 40.8-kw ERP, lat. 64° 52' 20", long. 148° 05' 40".
Ownership: The Little TV Station.
- ***Fairbanks—K27CM, Lawscos Bcstg. Group.**
Technical Facilities: 1000-w TPO, 40.7-kw ERP, 36-ft. above ground, 2835-ft. above sea level, lat. 64° 52' 20", long. 148° 05' 40".
Transmitter: 12-mi. NW of Fairbanks.
Ownership: Lawscos Bcstg. Group.
- False Pass—K09RP, State of Alaska.**
Technical Facilities: 10-w TPO, 0.0542-kw ERP, 20-ft. above ground, 50-ft. above sea level, lat. 51° 54' 23", long. 163° 24' 44".
Transmitter: Alascom Earth Station, False Pass.
Equipment: Television Technology transmitter; Scala antenna.
Ownership: State of Alaska.
- Fort Yukon—K07RC, State of Alaska.**
Technical Facilities: 10-w TPO, 0.055-kw ERP, 20-ft. above ground, 460-ft. above sea level, lat. 66° 33' 53", long. 145° 15' 48".
Transmitter: Alascom Earth Station, Fort Yukon.
Equipment: Television Technology transmitter; Scala antenna.
Ownership: State of Alaska.
- Freshwater Bay—K09TP, State of Alaska.**
Technical Facilities: 10-w TPO, 0.055-kw ERP, 20-ft. above ground, 40-ft. above sea level, lat. 57° 53' 57", long. 135° 09' 21".
Transmitter: Freshwater Bay School.
Equipment: Television Technology transmitter; Scala antenna.
Ownership: State of Alaska.
- Gakona—K11RG, State of Alaska.**
Technical Facilities: 10-w TPO, 0.055-kw ERP, 20-ft. above ground, 1470-ft. above sea level, lat. 62° 18' 01", long. 145° 18' 13".
Equipment: Television Technology transmitter; Scala antenna.
Ownership: State of Alaska.
- Galena—K04LZ, State of Alaska.**
Technical Facilities: 10-w TPO, 0.041-kw ERP, 30-ft. above ground, 190-ft. above sea level, lat. 64° 45' 33", long. 156° 51' 41".
Transmitter: Alexander Lake Townsite addition, Galena.
Equipment: Television Technology transmitter; Scala antenna.
Ownership: State of Alaska.
- Gambell—K09QR, State of Alaska.**
Technical Facilities: 10-w TPO, 0.0535-kw ERP, 20-ft. above ground, 35-ft. above sea level, lat. 63° 46' 44", long. 171° 43' 54".
Transmitter: Alascom Earth Station, Gambell.
Equipment: Television Technology transmitter; Scala antenna.
Ownership: State of Alaska.
- Girdwood—K10MB, State of Alaska.**
Technical Facilities: 10-w TPO, 0.05-kw ERP, 60-ft. above ground, 110-ft. above sea level, lat. 60° 56' 45", long. 149° 10' 24".
Transmitter: Hwy. Maintenance Shop, Girdwood.
Equipment: Television Technology transmitter; Scala antenna.
Ownership: State of Alaska.
- ***Glennallen—K08LT, Paul Kildal.**
Technical Facilities: 10-w TPO, 0.02-kw ERP, 1539-ft. above sea level, lat. 62° 06' 54", long. 145° 31' 15".
Transmitter: Terrance Dr.
Ownership: Paul Kildal.
- Glennallen/Cooper Landing—K13UB, State of Alaska.**
Technical Facilities: 100-w TPO, 0.47-kw ERP, 85-ft. above ground, 3284-ft. above sea level, lat. 61° 46' 44", long. 145° 12' 25".
Transmitter: Willow Mountain, Mile 88, Richardson Hwy.
Equipment: Television Technology transmitter; Scala antenna.
Ownership: State of Alaska.
- Golovin—K07QX, State of Alaska.**
Technical Facilities: 10-w TPO, 0.0549-kw ERP, 20-ft. above ground, 50-ft. above sea level, lat. 64° 32' 36", long. 163° 02' 03".
Transmitter: Alascom Earth Station, Golovin.
Equipment: Television Technology transmitter; Scala antenna.
Ownership: State of Alaska.
- Goodnews Bay—K04KT, State of Alaska.**
Technical Facilities: 10-w TPO, 0.0506-kw ERP, 20-ft. above ground, 50-ft. above sea level, lat. 59° 07' 07", long. 161° 35' 19".
Transmitter: Alascom Earth Station, Goodnews Bay.
Equipment: Television Technology transmitter; Scala antenna.
Ownership: State of Alaska.
- Gravian & Pennock Islands—K04NC, State of Alaska.**
Technical Facilities: 10-w TPO, 0.043-kw ERP, 20-ft. above ground, 40-ft. above sea level, lat. 55° 21' 22", long. 131° 42' 41".
Transmitter: Ketchikan Borough Airport Bldg., Gravian Island.
Ownership: State of Alaska.
- Grayling—K11QH, State of Alaska.**
Technical Facilities: 10-w TPO, 0.0534-kw ERP, 20-ft. above ground, 95-ft. above sea level, lat. 62° 54' 11", long. 160° 03' 54".
Transmitter: Alascom Earth Station, Grayling.
Equipment: Television Technology transmitter; Scala antenna.
Ownership: State of Alaska.
- Gustavus—K02LW, State of Alaska.**
Technical Facilities: 10-w TPO, 0.43-kw ERP, 20-ft. above ground, 50-ft. above sea level, lat. 58° 25' 04", long. 135° 42' 30".
Transmitter: Airport Maintenance Bldg., Gustavus.
Equipment: Television Technology transmitter; Scala antenna.
Ownership: State of Alaska.
- Haines—K07RF, State of Alaska.**
Technical Facilities: 10-w TPO, 0.055-kw ERP, 20-ft. above ground, 70-ft. above sea level, lat. 59° 14' 08", long. 135° 27' 01".
Transmitter: Alascom Earth Station, Haines.
Equipment: Television Technology transmitter; Scala antenna.
Ownership: State of Alaska.
- Hallibut Cove—K12NW, State of Alaska.**
Technical Facilities: 0.06-kw ERP, lat. 59° 35' 57", long. 151° 14' 22".
Transmitter: Hallibut Cove School.
Equipment: Television Technology transmitter; Scala antenna.
Ownership: State of Alaska.
- Healy—K58BI, State of Alaska.**
Technical Facilities: 10-w TPO, 0.317-kw ERP, 173-ft. above ground, 2109-ft. above sea level, lat. 63° 50' 13", long. 148° 58' 38".
Transmitter: State of Alaska Communications Site, Healy.
Equipment: Television Technology transmitter; Scala antenna.
Ownership: State of Alaska.
- Hobart Bay—K09TB, State of Alaska.**
Technical Facilities: 10-w TPO, 0.055-kw ERP, 20-ft. above ground, 40-ft. above sea level, lat. 57° 24' 15", long. 133° 24' 31".
Transmitter: Hobart Bay School.
Equipment: Television Technology transmitter; Scala antenna.
Ownership: State of Alaska.
- Hollis—K08KP, State of Alaska.**
Technical Facilities: 0.05-kw ERP, lat. 55° 28' 58", long. 132° 38' 53".
Ownership: State of Alaska.
- Hollis—K12NT, State of Alaska.**
Technical Facilities: 0.58-kw ERP, lat. 55° 28' 58", long. 132° 38' 53".
Ownership: State of Alaska.
- Holy Cross—K07RJ, State of Alaska.**
Technical Facilities: 10-w TPO, 0.0556-kw ERP, 20-ft. above ground, 195-ft. above sea level, lat. 62° 11' 58", long. 159° 46' 05".
Transmitter: Alascom Earth Station, Holy Cross.
Equipment: Television Technology transmitter; Scala antenna.
Ownership: State of Alaska.
- Homer/Seldovia—K11RK, State of Alaska.**
Technical Facilities: 100-w TPO, 0.79-kw ERP, 115-ft. above ground, 1215-ft. above sea level, lat. 59° 27' 17", long. 151° 40' 18".
Transmitter: 1.5-mi. NE of Seldovia.
Equipment: Emcee transmitter; Scala antenna.
Ownership: State of Alaska.
- Hoonah—K07QV, State of Alaska.**
Technical Facilities: 10-w TPO, 0.053-kw ERP, 70-ft. above ground, 85-ft. above sea level, lat. 58° 06' 36", long. 135° 26' 28".
Transmitter: Waste Treatment Plant, Hoonah.
Equipment: Acrodyne transmitter; Scala antenna.
Ownership: State of Alaska.
- Hooper Bay—K04MC, State of Alaska.**
Technical Facilities: 10-w TPO, 0.043-kw ERP, 20-ft. above ground, 40-ft. above sea level, lat. 61° 31' 56", long. 166° 05' 42".
Transmitter: Alascom Earth Station, Hooper Bay.
- Hughes—K09RY, State of Alaska.**
Technical Facilities: 10-w TPO, 0.054-kw ERP, 20-ft. above ground, 315-ft. above sea level, lat. 66° 02' 50", long. 154° 15' 20".
Transmitter: Alascom Earth Station, Hughes.
Equipment: Television Technology transmitter; Scala antenna.
Ownership: State of Alaska.
- Huslia—K09QQ, State of Alaska.**
Technical Facilities: 10-w TPO, 0.0555-kw ERP, 20-ft. above ground, 215-ft. above sea level, lat. 65° 41' 57", long. 156° 23' 50".
Transmitter: Alascom Earth Station, Huslia.
Equipment: Television Technology transmitter; Scala antenna.
Ownership: State of Alaska.
- Hydaburg—K09QI, State of Alaska.**
Technical Facilities: 10-w TPO, 0.055-kw ERP, 20-ft. above ground, 45-ft. above sea level, lat. 55° 12' 26", long. 132° 49' 26".
Transmitter: Hydaburg Public School, Hydaburg.
Equipment: Acrodyne transmitter; Scala antenna.
Ownership: State of Alaska.
- Hyder—K02MJ, State of Alaska.**
Technical Facilities: 0.04-kw ERP, lat. 55° 54' 58", long. 130° 01' 25".
Ownership: State of Alaska.
Satellite programming: ABC.
- Igiugig—K09SP, State of Alaska.**
Technical Facilities: 0.05-kw ERP, lat. 59° 19' 39", long. 155° 53' 33".
Ownership: State of Alaska.
- Iliamna—K04KO, State of Alaska.**
Technical Facilities: 0.05-kw ERP, 20-ft. above ground, 163-ft. above sea level, lat. 59° 54' 47", long. 154° 49' 00".
Requests CP for change to 0.03-kw ERP, 111-ft. above sea level, lat. 59° 45' 12", long. 154° 50' 38". BPTVL-JE0415XQ.
Transmitter: Alascom Earth Station, Iliamna.
Equipment: Television Technology transmitter; Scala antenna.
Ownership: State of Alaska.
- Ivanof Bay—K09SN, State of Alaska.**
Technical Facilities: 10-w TPO, 0.056-kw ERP, 20-ft. above ground, 45-ft. above sea level, lat. 55° 54' 07", long. 159° 29' 15".
Transmitter: Community Hall, Ivanof Bay.
Equipment: Television Technology transmitter; Scala antenna.
Ownership: State of Alaska.
- ***Juneau-Douglas—K05JR, Channel 5, Juneau.**
Technical Facilities: 10-w TPO, 0.054-kw ERP, 256-ft. above sea level, lat. 58° 18' 13", long. 134° 24' 38".
Transmitter: 129 E. 7th St.
Ownership: Channel 5 Juneau.
- Kake—K09QP, State of Alaska.**
Technical Facilities: 10-w TPO, 0.0512-kw ERP, 20-ft. above ground, 95-ft. above sea level, lat. 56° 58' 39", long. 133° 56' 47".
Transmitter: Kake Public School, Kake.
Equipment: Television Technology transmitter; Scala antenna.
Ownership: State of Alaska.

Low Power TV Stations—Alaska

- Kaktovik—K09QY**, State of Alaska.
 Technical Facilities: 10-w TPO, 0.054-kw ERP, 20-ft. above ground, 70-ft. above sea level, lat. 70° 07' 35", long. 143° 36' 55".
 Transmitter: Alascom Earth Station, Kaktovik.
 Equipment: Television Technology transmitter; Scala antenna.
 Ownership: State of Alaska.
- Kalskag—K09TR**, State of Alaska.
 Technical Facilities: 10-w TPO, 0.055-kw ERP, 20-ft. above ground, 82-ft. above sea level, lat. 61° 30' 48", long. 160° 21' 30".
 Transmitter: Kalskag High School.
 Equipment: Television Technology transmitter; Scala antenna.
 Ownership: State of Alaska.
- Kaltag—K09TX**, State of Alaska.
 Technical Facilities: 0.056-kw ERP, lat. 64° 19' 42", long. 158° 43' 16".
 Ownership: State of Alaska.
- Karluk—K09QK**, State of Alaska.
 Technical Facilities: 10-w TPO, 0.0549-kw ERP, 20-ft. above ground, 70-ft. above sea level, lat. 57° 33' 53", long. 154° 25' 57".
 Transmitter: Alascom Earth Station, Karluk.
 Equipment: Television Technology transmitter; Scala antenna.
 Ownership: State of Alaska.
- Kasaan—K09SM**, State of Alaska.
 Technical Facilities: 0.06-kw ERP, lat. 54° 32' 24", long. 132° 24' 04".
 Ownership: State of Alaska.
- Kasigluk—K09UE**, State of Alaska.
 Technical Facilities: 10-w TPO, 0.055-kw ERP, 20-ft. above ground, 50-ft. above sea level, lat. 60° 53' 44", long. 162° 31' 05".
 Transmitter: Kasigluk High School.
 Equipment: Television Technology transmitter; Scala antenna.
 Ownership: State of Alaska.
- Kena/Soldotna/Sterling—K23AF**, State of Alaska.
 Technical Facilities: 100-w TPO, 1.4-kw ERP, 300-ft. above ground, 600-ft. above sea level, lat. 60° 32' 15", long. 150° 32' 15".
 Transmitter: 0.5-mi. W of Robinson Loop Rd., Sterling.
 Ownership: State of Alaska.
- Ketchikan—K21AH**, State of Alaska.
 Technical Facilities: 20-w TPO, 0.308-kw ERP, 20-ft. above ground, 480-ft. above sea level, lat. 55° 20' 17", long. 131° 37' 28".
 Equipment: Television Technology transmitter; Scala antenna.
 Ownership: State of Alaska.
- *Ketchikan—K25EW**, Pioneer Printing Co. Inc. Phone: 907-225-3157.
 Technical Facilities: 1000-w TPO, 10.11-kw ERP, 24-ft. above ground, 266-ft. above sea level, lat. 55° 20' 22", long. 131° 38' 12".
 Requests modification of CP for change to 100-w TPO, 1.3-kw ERP, 2460-ft. above sea level, lat. 55° 21' 38", long. 131° 47' 42". Transmitter to High Mountain, 5.6-mi. NW of Ketchikan. BMTTL-940414PF.
 Transmitter: 526 Stedman St.
 Ownership: Pioneer Printing Co. Inc.
- Kiana—K09RW**, State of Alaska.
 Technical Facilities: 10-w TPO, 0.0559-kw ERP, 20-ft. above ground, 175-ft. above sea level, lat. 66° 58' 27", long. 160° 25' 47".
 Transmitter: Alascom Earth Station, Kiana.
 Equipment: Television Technology transmitter; Scala antenna.
 Ownership: State of Alaska.
- King Cove—K09QW**, State of Alaska.
 Technical Facilities: 10-w TPO, 0.054-kw ERP, 20-ft. above ground, 50-ft. above sea level, lat. 55° 03' 42", long. 162° 18' 30".
 Transmitter: Alascom Earth Station, King Cove.
 Equipment: Television Technology transmitter; Scala antenna.
 Ownership: State of Alaska.
- King Salmon—K04KN**, State of Alaska.
 Technical Facilities: 10-w TPO, 0.0491-kw ERP, 20-ft. above ground, 91-ft. above sea level, lat. 58° 40' 58", long. 156° 39' 49".
 Transmitter: Alascom Earth Station, King Salmon.
 Equipment: Television Technology transmitter; Scala antenna.
 Ownership: State of Alaska.
- King Salmon—K08KS**, State of Alaska.
 Technical Facilities: 10-w TPO, 0.05-kw ERP, 30-ft. above ground, 89-ft. above sea level, lat. 58° 40' 58", long. 156° 39' 49".
 Requests CP for change to 0.03-kw ERP, 62-ft. above sea level, lat. 58° 41' 38", long. 156° 42' 00". BPTV-L-JE0415XR.
 Transmitter: Alascom Earth Station, King Salmon.
 Ownership: State of Alaska.
- Kipnuk—K04LM**, State of Alaska.
 Technical Facilities: 10-w TPO, 0.043-kw ERP, 20-ft. above ground, 40-ft. above sea level, lat. 59° 56' 21", long. 164° 02' 28".
 Transmitter: Alascom Earth Station, Kipnuk.
 Equipment: Television Technology transmitter; Scala antenna.
 Ownership: State of Alaska.
- Kivalina—K09OZ**, State of Alaska.
 Technical Facilities: 10-w TPO, 0.0571-kw ERP, 20-ft. above ground, 45-ft. above sea level, lat. 67° 43' 38", long. 164° 32' 03".
 Transmitter: Alascom Earth Station, Kivalina.
 Equipment: Television Technology transmitter; Scala antenna.
 Ownership: State of Alaska.
- Klawock—K07TI**, State of Alaska.
 Technical Facilities: 0.05-kw ERP, lat. 55° 33' 18", long. 133° 05' 45".
 Ownership: State of Alaska.
- Klukwan—K04KQ**, State of Alaska.
 Technical Facilities: 10-w TPO, 0.0466-kw ERP, 100-ft. above ground, 300-ft. above sea level, lat. 59° 24' 08", long. 135° 53' 07".
 Transmitter: Klukwan Water Storage Tank, 0.5-mi. N of Klukwan.
 Equipment: Television Technology transmitter; Scala antenna.
 Ownership: State of Alaska.
- Kobuk—K02KZ**, State of Alaska.
 Technical Facilities: 10-w TPO, 0.0444-kw ERP, 20-ft. above ground, 150-ft. above sea level, lat. 66° 54' 29", long. 156° 52' 51".
 Transmitter: Alascom Earth Station, Kobuk.
 Equipment: Television Technology transmitter; Scala antenna.
 Ownership: State of Alaska.
- *Kodiak—K13UY**, State of Alaska.
 Technical Facilities: 0.05-kw ERP, lat. 57° 47' 32", long. 152° 23' 46".
 Ownership: State of Alaska.
 Satellite programming: Channel America.
- Koliganek—K07QW**, State of Alaska.
 Technical Facilities: 10-w TPO, 0.055-kw ERP, 20-ft. above ground, 230-ft. above sea level, lat. 59° 43' 42", long. 157° 16' 55".
 Transmitter: Alascom Earth Station, Koliganek.
 Equipment: Acrodyn transmitter; Scala antenna.
 Ownership: State of Alaska.
- Kongiganak—K09RG**, State of Alaska.
 Technical Facilities: 10-w TPO, 0.0561-kw ERP, 20-ft. above ground, 60-ft. above sea level, lat. 59° 57' 36", long. 162° 53' 30".
 Transmitter: Alascom Earth Station, Kongiganak.
 Equipment: Television Technology transmitter; Scala antenna.
 Ownership: State of Alaska.
- Kotlik—K09SL**, State of Alaska.
 Technical Facilities: 10-w TPO, 0.055-kw ERP, 20-ft. above ground, 40-ft. above sea level, lat. 63° 03' 00", long. 163° 33' 08".
 Transmitter: Head Start Bldg., Kotlik.
 Equipment: Television Technology transmitter; Scala antenna.
 Ownership: State of Alaska.
- *Kotzebue—K13UE**, State of Alaska.
 Technical Facilities: 0.05-kw ERP, lat. 66° 53' 52", long. 162° 35' 46".
 Ownership: State of Alaska.
- Kotzebue—K09OV**, Kotzebue Bcstg. Inc.
 Technical Facilities: 0.49 lat. 66° 53' 52", long. 162° 35' 46".
 Ownership: Kotzebue Bcstg. Inc.
- Koyuk—K02MB**, State of Alaska.
 Technical Facilities: 10-w TPO, 0.0434-kw ERP, 20-ft. above ground, 70-ft. above sea level, lat. 64° 55' 54", long. 161° 09' 23".
 Transmitter: Alascom Earth Station, Koyuk.
 Equipment: Television Technology transmitter; Scala antenna.
 Ownership: State of Alaska.
- Koyukuk—K03FZ**, State of Alaska.
 Technical Facilities: 10-w TPO, 0.043-kw ERP, 20-ft. above ground, 150-ft. above sea level, lat. 64° 52' 58", long. 157° 42' 24".
 Transmitter: Koyukuk School, Koyukuk.
 Equipment: Television Technology transmitter; Scala antenna.
 Ownership: State of Alaska.
- Kwethluk—K09UJ**, State of Alaska.
 Technical Facilities: 0.05-kw ERP, lat. 60° 48' 45", long. 161° 26' 00".
 Ownership: State of Alaska.
- Kwigillingok—K11SC**, State of Alaska.
 Technical Facilities: 0.05-kw ERP, lat. 59° 51' 54", long. 163° 08' 08".
 Ownership: State of Alaska.
- Kwigillingok—K13UK**, State of Alaska.
 Technical Facilities: 0.055-kw ERP, lat. 59° 51' 54", long. 163° 08' 08".
 Ownership: State of Alaska.
- Labouchere Bay—K07SK**, State of Alaska.
 Technical Facilities: 10-w TPO, 0.055-kw ERP, 20-ft. above ground, 40-ft. above sea level, lat. 56° 18' 24", long. 133° 37' 35".
 Transmitter: Labouchere Bay School.
 Equipment: Television Technology transmitter; Scala antenna.
 Ownership: State of Alaska.
- Lake Louise/Eureka/Nelchina—K11RJ**, State of Alaska.
 Technical Facilities: 100-w TPO, 0.55-kw ERP, 20-ft. above ground, 2994-ft. above sea level, lat. 62° 06' 20", long. 146° 10' 18".
 Transmitter: 28-mi. W of Glennallen.
 Equipment: Emcee transmitter; Scala antenna.
 Ownership: State of Alaska.
- Larsen Bay—K09QE**, State of Alaska.
 Technical Facilities: 10-w TPO, 0.0534-kw ERP, 20-ft. above ground, 60-ft. above sea level, lat. 57° 32' 17", long. 153° 58' 48".
 Transmitter: Alascom Earth Station, Larsen Bay.
 Equipment: Television Technology transmitter; Scala antenna.
 Ownership: State of Alaska.
- Levelock—K07TT**, State of Alaska.
 Technical Facilities: 0.05-kw ERP, lat. 59° 06' 54", long. 156° 51' 39".
 Ownership: State of Alaska.
- Lime Village—K11RW**, State of Alaska.
 Technical Facilities: 0.05-kw ERP, lat. 61° 21' 22", long. 155° 26' 10".
 Ownership: State of Alaska.
- Long Island—K05IR**, State of Alaska.
 Phone: 907-269-5744.
 Technical Facilities: 10-w TPO, 0.01-kw ERP, 26-ft. above ground, 46-ft. above sea level, lat. 54° 55' 43", long. 132° 44' 34".
 Transmitter: Long Island School Bldg., Long Island.
 Ownership: State of Alaska.
- Long Island—K10MU**, State of Alaska.
 Technical Facilities: 0.01-kw ERP, lat. 54° 55' 43", long. 132° 44' 34".
 Ownership: State of Alaska.
- Manley Hot Springs—K07RX**, State of Alaska.
 Technical Facilities: 10-w TPO, 0.055-kw ERP, 20-ft. above ground, 400-ft. above sea level, lat. 64° 59' 52", long. 150° 38' 26".
 Transmitter: Telco Bldg., Manley Hot Springs.
 Equipment: Television Technology transmitter; Scala antenna.
 Ownership: State of Alaska.
- Manokotak—K09TQ**, State of Alaska.
 Technical Facilities: 10-w TPO, 0.055-kw ERP, 20-ft. above ground, 40-ft. above sea level, lat. 58° 58' 52", long. 159° 03' 20".
 Transmitter: Manokotak School.
 Equipment: Television Technology transmitter; Scala antenna.
 Ownership: State of Alaska.
- Marshall—K02KV**, State of Alaska.
 Technical Facilities: 10-w TPO, 0.0441-kw ERP, 20-ft. above ground, 70-ft. above sea level, lat. 61° 52' 53", long. 162° 05' 09".
 Transmitter: Alascom Earth Station, Marshall.
 Ownership: State of Alaska.
- McGrath—K09QC**, State of Alaska.
 Technical Facilities: 10-w TPO, 0.0506-kw ERP, 20-ft. above ground, 350-ft. above sea level, lat. 62° 56' 27", long. 155° 33' 11".
 Transmitter: Alascom Earth Station, McGrath.
 Equipment: Television Technology transmitter; Scala antenna.
 Ownership: State of Alaska.

Alaska—Low Power TV Stations

- McKinley Park**—K03GK, State of Alaska. Technical Facilities: 10-w TPO, 0.497-kw ERP, 25-ft. above ground, 1700-ft. above sea level, lat. 63° 43' 40", long. 148° 54' 15". Transmitter: 0.75-mi. off McKinley Park Hwy., McKinley Park. Equipment: Television Technology transmitter; Scala antenna. Ownership: State of Alaska.
- Mekoryuk**—K04MD, State of Alaska. Technical Facilities: 10-w TPO, 0.043-kw ERP, 20-ft. above ground, 40-ft. above sea level, lat. 60° 23' 12", long. 166° 11' 12". Transmitter: Alascom Earth Station, Meyorkuk. Equipment: Television Technology transmitter; Scala antenna. Ownership: State of Alaska.
- Mentasta Lake**—K09QJ, State of Alaska. Technical Facilities: 10-w TPO, 0.0543-kw ERP, 20-ft. above ground, 2355-ft. above sea level, lat. 62° 55' 46", long. 143° 47' 40". Transmitter: Mentasta Lake School, Mentasta Lake. Equipment: Acrodyne transmitter; Scala antenna. Ownership: State of Alaska.
- Metlakatla**—K07SL, State of Alaska. Technical Facilities: 10-w TPO, 0.055-kw ERP, 20-ft. above ground, 40-ft. above sea level, lat. 55° 07' 42", long. 161° 34' 20". Transmitter: Metlakatla School. Equipment: Television Technology transmitter; Scala antenna. Ownership: State of Alaska.
- Meyers Chuck**—K09TI, State of Alaska. Technical Facilities: 10-w TPO, 0.055-kw ERP, lat. 55° 44' 28", long. 132° 15' 14". Equipment: Television Technology transmitter; Scala antenna. Ownership: State of Alaska.
- Minchumina**—K05IK, State of Alaska. Technical Facilities: 10-w TPO, 0.03-kw ERP, 20-ft. above ground, 670-ft. above sea level, lat. 63° 52' 59", long. 152° 18' 45". Transmitter: Alascom Office, Minchumina. Equipment: Television Technology transmitter; Scala antenna. Ownership: State of Alaska.
- Minchumina**—K09SZ, State of Alaska. Technical Facilities: 10-w TPO, 0.055-kw ERP, 20-ft. above ground, 670-ft. above sea level, lat. 63° 52' 59", long. 152° 18' 45". Transmitter: Alascom Office, Minchumina. Equipment: Television Technology transmitter; Scala antenna. Ownership: State of Alaska.
- Minto**—K13TK, State of Alaska. Technical Facilities: 10-w TPO, 0.055-kw ERP, 20-ft. above ground, 435-ft. above sea level, lat. 65° 09' 10", long. 149° 20' 23". Transmitter: Alascom Earth Station, Minto. Equipment: Television Technology transmitter; Scala antenna. Ownership: State of Alaska.
- Moose Pass**—K15AP, State of Alaska. Technical Facilities: 0.28-kw ERP, lat. 60° 14' 13", long. 149° 21' 28". Ownership: State of Alaska.
- Mosquito Lake**—K13UM, State of Alaska. Technical Facilities: 0.06-kw ERP, lat. 59° 27' 32", long. 136° 01' 24". Ownership: State of Alaska.
- Mountain Village**—K13TJ, State of Alaska. Technical Facilities: 10-w TPO, 0.055-kw ERP, 20-ft. above ground, 120-ft. above sea level, lat. 62° 05' 18", long. 163° 43' 35". Transmitter: Alascom Earth Station, Mountain Village. Equipment: Television Technology transmitter; Scala antenna. Ownership: State of Alaska.
- Naknek**—K13TZ, State of Alaska. Technical Facilities: 10-w TPO, 0.0436-kw ERP, 150-ft. above ground, 195-ft. above sea level, lat. 58° 44' 35", long. 156° 57' 57". Transmitter: 1.7-mi. E of Naknek on Naknek King Solomon. Equipment: Television Technology transmitter; Scala antenna. Ownership: State of Alaska.
- Napakiak**—K10MR, State of Alaska. Technical Facilities: 0.01-kw ERP, lat. 60° 41' 36", long. 161° 57' 50". Ownership: State of Alaska.
- Napaskiak**—K02MZ, State of Alaska. Technical Facilities: 0.04-kw ERP, lat. 60° 41' 48", long. 161° 57' 13". Ownership: State of Alaska.
- Napaskiak**—K07SJ, State of Alaska. Technical Facilities: 10-w TPO, 0.055-kw ERP, 20-ft. above ground, 40-ft. above sea level, lat. 60° 41' 48", long. 161° 57' 13". Transmitter: Napaskiak School. Equipment: Television Technology transmitter; Scala antenna. Ownership: State of Alaska.
- Naukatli Bay**—K09TJ, State of Alaska. Technical Facilities: 10-w TPO, 0.055-kw ERP, 20-ft. above ground, 40-ft. above sea level, lat. 55° 52' 06", long. 133° 13' 03". Transmitter: Naukatli Bay School. Equipment: Television Technology transmitter; Scala antenna. Ownership: State of Alaska.
- *Near**—K27EQ, Julie E. Naughtom. Phone: 907-487-2685. Technical Facilities: 100-w TPO, 1.7-kw ERP, 149-ft. above ground, 305-ft. above sea level, lat. 57° 47' 04", long. 152° 25' 57". Transmitter: Center of Near Island. Ownership: Julie E. Naughtom.
- *Near**—K53FE, Julie E. Naughtom. Phone: 907-487-2685. Technical Facilities: 100-w TPO, 2.4-kw ERP, 149-ft. above ground, 305-ft. above sea level, lat. 57° 47' 04", long. 152° 25' 57". Transmitter: Center of Near Island. Ownership: Julie E. Naughtom.
- *Near**—K55GU, Julie E. Naughtom. Phone: 907-487-2685. Technical Facilities: 100-w TPO, 2.4-kw ERP, 149-ft. above ground, 305-ft. above sea level, lat. 57° 47' 04", long. 152° 25' 57". Transmitter: Center of Near Island. Ownership: Julie E. Naughtom.
- *Near**—K57GM, Julie E. Naughtom. Phone: 907-487-2685. Technical Facilities: 100-w TPO, 2.4-kw ERP, 149-ft. above ground, 305-ft. above sea level, lat. 57° 47' 04", long. 152° 25' 57". Transmitter: Center of Near Island. Ownership: Julie E. Naughtom.
- *Near**—K59FF, Julie E. Naughtom. Phone: 907-487-2685. Technical Facilities: 100-w TPO, 2.4-kw ERP, 149-ft. above ground, 305-ft. above sea level, lat. 57° 47' 04", long. 152° 25' 57". Transmitter: Center of Near Island. Ownership: Julie E. Naughtom.
- *Near**—K65FZ, Carey Torsen. Phone: 907-487-2685. Technical Facilities: 100-w TPO, 2.4-kw ERP, 149-ft. above ground, 305-ft. above sea level, lat. 57° 47' 04", long. 152° 25' 57". Transmitter: Center of Near Island. Ownership: Carey Torsen.
- *Near**—K67GI, Carey Torsen. Phone: 907-487-2685. Technical Facilities: 100-w TPO, 2.4-kw ERP, 149-ft. above ground, 305-ft. above sea level, lat. 57° 47' 04", long. 152° 25' 57". Transmitter: Center of Near Island. Ownership: Carey Torsen.
- *Near**—K69GY, Carey Torsen. Phone: 907-487-2685. Technical Facilities: 100-w TPO, 2.4-kw ERP, 149-ft. above ground, 305-ft. above sea level, lat. 57° 47' 04", long. 152° 25' 57". Transmitter: Center of Near Island. Ownership: Carey Torsen.
- Nelson Lagoon**—K09QM, State of Alaska. Technical Facilities: 10-w TPO, 0.0549-kw ERP, 20-ft. above ground, 50-ft. above sea level, lat. 56° 00' 07", long. 161° 12' 07". Transmitter: Alascom Earth Station, Nelson Lagoon. Equipment: Television Technology transmitter; Scala antenna. Ownership: State of Alaska.
- Nenana**—K55DE, State of Alaska. Technical Facilities: 10-w TPO, 0.0666-kw ERP, 85-ft. above ground, 445-ft. above sea level, lat. 64° 33' 15", long. 149° 05' 06". Transmitter: State Hwy. Maintenance Station, Nenana. Equipment: Television Technology transmitter; Scala antenna. Ownership: State of Alaska.
- New Stuyahok**—K09QV, State of Alaska. Technical Facilities: 10-w TPO, 0.0542-kw ERP, 20-ft. above ground, 160-ft. above sea level, lat. 59° 27' 09", long. 157° 18' 31". Transmitter: Alascom Earth Station, New Stuyahok. Equipment: Television Technology transmitter; Scala antenna. Ownership: State of Alaska.
- Newtok**—K02LN, State of Alaska. Technical Facilities: 10-w TPO, 0.043-kw ERP, 20-ft. above ground, 40-ft. above sea level, lat. 60° 56' 29", long. 164° 37' 44". Transmitter: Newtok School, Newtok. Equipment: Television Technology transmitter; Scala antenna. Ownership: State of Alaska.
- Nightmute**—K10LU, State of Alaska. Technical Facilities: 10-w TPO, 0.043-kw ERP, 20-ft. above ground, 40-ft. above sea level, lat. 60° 29' 48", long. 164° 43' 29". Requests CP for change to 0.06-kw ERP, 62-ft. above sea level, lat. 60° 28' 42", long. 164° 43' 12". Transmitter to Nightmute School Storage Building. BPTVL-JE0415XX. Transmitter: Clinic Bldg., Nightmute. Equipment: Television Technology transmitter; Scala antenna. Ownership: State of Alaska.
- Nikolai**—K04MB, State of Alaska. Technical Facilities: 10-w TPO, 0.043-kw ERP, 30-ft. above ground, 455-ft. above sea level, lat. 63° 00' 47", long. 154° 22' 19". Transmitter: Nikolai School Bldg., Nikolai. Equipment: Television Technology transmitter; Scala antenna. Ownership: State of Alaska.
- Nikolski**—K09RK, State of Alaska. Technical Facilities: 10-w TPO, 0.0555-kw ERP, 20-ft. above ground, 50-ft. above sea level, lat. 52° 56' 27", long. 168° 51' 27". Transmitter: Alascom Earth Station, Nikolski. Equipment: Television Technology transmitter; Scala antenna. Ownership: State of Alaska.
- *Ninilchik**—K39AA, State of Alaska. Technical Facilities: 200-w TPO, 1.27-kw ERP, 200-ft. above ground, 459-ft. above sea level, lat. 60° 00' 35", long. 151° 42' 45". Transmitter: 3.2-mi. SW of Ninilchik. Ownership: State of Alaska.
- Noatak**—K07RI, State of Alaska. Technical Facilities: 10-w TPO, 0.0548-kw ERP, 20-ft. above ground, 135-ft. above sea level, lat. 67° 34' 03", long. 162° 57' 58". Transmitter: Alascom Earth Station, Noatak. Equipment: Television Technology transmitter; Scala antenna. Ownership: State of Alaska.
- *Nome**—K11TH, Three Angels Bcstg. Network Inc. Phone: 618-627-4651. Technical Facilities: 10-w TPO, 0.02-kw ERP, 43-ft. above sea level, lat. 64° 29' 48", long. 165° 22' 05". Transmitter: 1134 5th Ave. E. Ownership: Three Angels Broadcasting Network Inc.
- Nome**—K13UG, State of Alaska. Technical Facilities: 0.05-kw ERP, lat. 64° 29' 50", long. 165° 24' 05". Ownership: State of Alaska.
- Nondalton**—K09RQ, State of Alaska. Technical Facilities: 10-w TPO, 0.0536-kw ERP, 20-ft. above ground, 295-ft. above sea level, lat. 59° 58' 28", long. 154° 50' 49". Transmitter: Nondalton Community School, Nondalton. Equipment: Television Technology transmitter; Scala antenna. Ownership: State of Alaska.
- Noorvik**—K09RU, State of Alaska. Technical Facilities: 10-w TPO, 0.0574-kw ERP, 20-ft. above ground, 90-ft. above sea level, lat. 66° 50' 15", long. 161° 01' 50". Transmitter: Alascom Earth Station, Noorvik. Equipment: Television Technology transmitter; Scala antenna. Ownership: State of Alaska.
- Northway**—K02LB, Northway Village Council. Technical Facilities: 10-w TPO, 0.04985-kw ERP, 80-ft. above ground, 1796-ft. above sea level, lat. 62° 58' 04", long. 141° 53' 34". Transmitter: Community Bldg., Northway. Equipment: Television Technology transmitter; Scala antenna. Ownership: Northway Village Council.

Low Power TV Stations—Alaska

Represented (legal): Wilkinson, Barker, Knauer & Quinn.

Northway—K04KP, State of Alaska.
Technical Facilities: 10-w TPO, 0.0484-kw ERP, 20-ft. above ground, 1720-ft. above sea level, lat. 62° 57' 47", long. 141° 55' 57".
Transmitter: Northway Community School, Northway.

Equipment: Television Technology transmitter; Scala antenna.
Ownership: State of Alaska.

Nuiqsut—K09RT, State of Alaska.
Technical Facilities: 10-w TPO, 0.056-kw ERP, 20-ft. above ground, 70-ft. above sea level, lat. 70° 12' 39", long. 150° 59' 27".

Transmitter: Alascom Earth Station, Nuiqsut.
Equipment: Television Technology transmitter; Scala antenna.
Ownership: State of Alaska.

Nulato—K02KW, State of Alaska.
Technical Facilities: 10-w TPO, 0.043-kw ERP, 20-ft. above ground, 135-ft. above sea level, lat. 64° 43' 10", long. 158° 06' 10".

Transmitter: Alascom Earth Station, Nulato.
Equipment: Television Technology transmitter; Scala antenna.
Ownership: State of Alaska.

Old Harbor—K13RN, State of Alaska.
Technical Facilities: 10-w TPO, 0.054-kw ERP, 20-ft. above ground, 50-ft. above sea level, lat. 57° 12' 12", long. 153° 18' 09".

Transmitter: Alascom Earth Station, Old Harbor.
Equipment: Television Technology transmitter; Scala antenna.
Ownership: State of Alaska.

Ouzinkie—K07QY, State of Alaska.
Technical Facilities: 10-w TPO, 0.0555-kw ERP, 20-ft. above ground, 45-ft. above sea level, lat. 51° 55' 24", long. 152° 30' 00".

Transmitter: Ouzinkie Community School, Ouzinkie.
Equipment: Television Technology transmitter; Scala antenna.
Ownership: State of Alaska.

***Palmer—K27CA**, Word of Life Fellowship Inc.
Technical Facilities: 1000-w TPO, 6.65-kw ERP, 285-ft. above ground, 610-ft. above sea level, lat. 61° 35' 40", long. 149° 15' 50".

Transmitter: 0.37-mi. S of Palmer-Wasilla Rd., 4.7-mi. W of Palmer.
Ownership: Word of Life Fellowship Inc.

Paxson—K11QV, State of Alaska.
Technical Facilities: 10-w TPO, 0.055-kw ERP, 20-ft. above ground, 2720-ft. above sea level, lat. 63° 01' 54", long. 145° 29' 35".

Transmitter: Paxson Hwy. 185 & 0.5-mi. up Richardson Hwy.
Equipment: Television Technology transmitter; Scala antenna.
Ownership: State of Alaska.

Pedro Bay—K13SV, State of Alaska.
Technical Facilities: 10-w TPO, 0.054-kw ERP, 20-ft. above ground, 90-ft. above sea level, lat. 59° 47' 06", long. 154° 07' 09".

Transmitter: Alascom Office, Pedro Bay.
Equipment: Television Technology transmitter; Scala antenna.
Ownership: State of Alaska.

Pelican—K09RM, State of Alaska.
Technical Facilities: 10-w TPO, 0.0548-kw ERP, 20-ft. above ground, 145-ft. above sea level, lat. 57° 57' 45", long. 136° 13' 51".

Transmitter: Pelican Community School, Pelican.
Equipment: Television Technology transmitter; Scala antenna.
Ownership: State of Alaska.

Perryville—K04MA, State of Alaska.
Technical Facilities: 10-w TPO, 0.043-kw ERP, 20-ft. above ground, 50-ft. above sea level, lat. 55° 54' 45", long. 159° 08' 34".

Transmitter: Perryville Community Hall, Perryville.
Equipment: Television Technology transmitter; Scala antenna.
Ownership: State of Alaska.

Petersburg—K21CK, State of Alaska.
Technical Facilities: 100-w TPO, 0.7-kw ERP, 105-ft. above ground, 180-ft. above sea level, lat. 56° 48' 55", long. 132° 57' 12".

Transmitter: Petersburg High School, 3rd & B Sts., Petersburg.
Ownership: State of Alaska.

Pilot Point—K02LI, State of Alaska.
Technical Facilities: 10-w TPO, 0.042-kw ERP, 20-ft. above ground, 30-ft. above sea level, lat. 57° 33' 53", long. 157° 34' 30".

Transmitter: School Power House, Pilot Point.
Equipment: Television Technology transmitter; Scala antenna.
Ownership: State of Alaska.

Pilot Station—K15AU, State of Alaska.
Technical Facilities: 10-w TPO, 0.163-kw ERP, 20-ft. above ground, 295-ft. above sea level, lat. 61° 52' 24", long. 162° 52' 34".

Transmitter: Pump House, Pilot Station.
Equipment: Television Technology transmitter; Scala antenna.
Ownership: State of Alaska.

Pitka's Point—K02LV, State of Alaska.
Technical Facilities: 10-w TPO, 0.043-kw ERP, 20-ft. above ground, 45-ft. above sea level, lat. 62° 01' 57", long. 163° 16' 55".

Equipment: Television Technology transmitter; Scala antenna.
Ownership: State of Alaska.

***Point Baker—K09SY**, State of Alaska.
Technical Facilities: 10-w TPO, 0.056-kw ERP, 20-ft. above ground, 50-ft. above sea level, lat. 56° 21' 14", long. 133° 37' 13".

Transmitter: Community Store, Point Baker.
Equipment: Television Technology transmitter; Scala antenna.
Ownership: State of Alaska.

Point Hope—K09QN, State of Alaska.
Technical Facilities: 10-w TPO, 0.0536-kw ERP, 20-ft. above ground, 47-ft. above sea level, lat. 68° 20' 51", long. 166° 44' 16".

Transmitter: Alascom Earth Station, Point Hope.
Equipment: Television Technology transmitter; Scala antenna.
Ownership: State of Alaska.

Point Lay—K09UC, State of Alaska.
Technical Facilities: 0.05-kw ERP, lat. 69° 49' 00", long. 163° 04' 48".
Ownership: State of Alaska.

Port Alice—K09TL, State of Alaska.
Technical Facilities: 10-w TPO, 0.055-kw ERP, 20-ft. above ground, 40-ft. above sea level, lat. 55° 47' 59", long. 133° 35' 13".

Transmitter: Port Alice School.
Equipment: Television Technology transmitter; Scala antenna.
Ownership: State of Alaska.

Port Alsworth—K07SH, State of Alaska.
Technical Facilities: 10-w TPO, 0.054-kw ERP, 20-ft. above ground, 290-ft. above sea level, lat. 60° 12' 15", long. 154° 18' 52".

Transmitter: Glen Alsworth residence, Port Alsworth.
Equipment: Television Technology transmitter; Scala antenna.
Ownership: State of Alaska.

Port Graham—K09QB, State of Alaska.
Technical Facilities: 0.006-kw ERP, lat. 59° 20' 54", long. 151° 49' 29".

Transmitter: Community Center, Port Graham.
Equipment: Television Technology transmitter; Scala antenna.
Ownership: State of Alaska.

Port Graham—K13SC, State of Alaska.
Technical Facilities: 10-w TPO, 0.055-kw ERP, 57-ft. above ground, 107-ft. above sea level, lat. 59° 20' 54", long. 151° 49' 29".

Transmitter: Community Center, Port Graham.
Equipment: Television Technology transmitter; Scala antenna.
Ownership: State of Alaska.

Port Heiden—K13SA, State of Alaska.
Technical Facilities: 10-w TPO, 0.04-kw ERP, 32-ft. above ground, 92-ft. above sea level, lat. 56° 54' 47", long. 158° 40' 54".

Transmitter: Village Health Clinic, Port Heiden.
Equipment: Television Technology transmitter; Scala antenna.
Ownership: State of Alaska.

Port Lions—K07RG, State of Alaska.
Technical Facilities: 10-w TPO, 0.0561-kw ERP, 20-ft. above ground, 40-ft. above sea level, lat. 57° 52' 00", long. 152° 51' 53".

Transmitter: Alascom Earth Station, Port Lions.
Equipment: Television Technology transmitter; Scala antenna.
Ownership: State of Alaska.

Port Moller—K07SO, State of Alaska.
Technical Facilities: 10-w TPO, 0.055-kw ERP, 20-ft. above ground, 40-ft. above sea level, lat. 57° 59' 22", long. 160° 34' 33".

Transmitter: Port Moller High School.
Equipment: Television Technology transmitter; Scala antenna.
Ownership: State of Alaska.

Port Protection—K11QX, State of Alaska.
Technical Facilities: 10-w TPO, 0.055-kw ERP, 20-ft. above ground, 40-ft. above sea level, lat. 56° 19' 23", long. 133° 36' 44".

Transmitter: Port Protection School.
Equipment: Television Technology transmitter; Scala antenna.
Ownership: State of Alaska.

***Portage Creek—K07TU**, State of Alaska.
Technical Facilities: 0.54-kw ERP, lat. 58° 54' 10", long. 157° 43' 08".
Ownership: State of Alaska.

Quinhagak—K09SX, State of Alaska.
Technical Facilities: 10-w TPO, 0.054-kw ERP, 20-ft. above ground, 40-ft. above sea level, lat. 59° 44' 53", long. 161° 54' 47".

Transmitter: Alascom Bldg., Quinhagak.
Equipment: Television Technology transmitter; Scala antenna.
Ownership: State of Alaska.

Rampart—K09RD, State of Alaska.
Technical Facilities: 10-w TPO, 0.0549-kw ERP, 20-ft. above ground, 335-ft. above sea level, lat. 65° 30' 16", long. 150° 10' 09".

Transmitter: Alascom Earth Station, Rampart.
Equipment: Television Technology transmitter; Scala antenna.
Ownership: State of Alaska.

Red Devil—K02LA, State of Alaska.
Technical Facilities: 10-w TPO, 0.043-kw ERP, 20-ft. above ground, 220-ft. above sea level, lat. 61° 47' 04", long. 157° 20' 00".

Transmitter: Alascom Earth Station, Red Devil.
Equipment: Television Technology transmitter; Scala antenna.
Ownership: State of Alaska.

***Rowan Bay—K09TC**, State of Alaska.
Technical Facilities: 10-w TPO, 0.055-kw ERP, 20-ft. above ground, 40-ft. above sea level, lat. 56° 39' 50", long. 134° 16' 06".

Transmitter: Rowan Bay School.
Equipment: Television Technology transmitter; Scala antenna.
Ownership: State of Alaska.

Ruby—K04KU, State of Alaska.
Technical Facilities: 10-w TPO, 0.052-kw ERP, 20-ft. above ground, 260-ft. above sea level, lat. 64° 44' 23", long. 155° 29' 09".

Transmitter: Alascom Earth Station, Ruby.
Equipment: Television Technology transmitter; Scala antenna.
Ownership: State of Alaska.

Russian Mission—K09SH, State of Alaska.
Technical Facilities: 10-w TPO, 0.051-kw ERP, 20-ft. above ground, 90-ft. above sea level, lat. 61° 47' 11", long. 161° 19' 11".

Transmitter: Native Store Warehouse, Russian Mission.
Ownership: State of Alaska.

Sand Point—K09RA, State of Alaska.
Technical Facilities: 10-w TPO, 0.051-kw ERP, 60-ft. above ground, 224-ft. above sea level, lat. 55° 21' 02", long. 160° 29' 14".

Transmitter: Alascom Earth Station, Sand Point.
Equipment: Television Technology transmitter; Scala antenna.
Ownership: State of Alaska.

Savoonga—K07RD, State of Alaska.
Technical Facilities: 10-w TPO, 0.056-kw ERP, 20-ft. above ground, 50-ft. above sea level, lat. 63° 41' 45", long. 170° 28' 45".

Transmitter: Alascom Earth Station, Savoonga.
Equipment: Television Technology transmitter; Scala antenna.
Ownership: State of Alaska.

Scammon Bay—K02LS, State of Alaska.
Technical Facilities: 10-w TPO, 0.043-kw ERP, 20-ft. above ground, 40-ft. above sea level, lat. 61° 50' 33", long. 165° 34' 46".

Transmitter: Scammon Bay School.
Equipment: Television Technology transmitter; Scala antenna.
Ownership: State of Alaska.

Selawik—K09RL, State of Alaska.
 Technical Facilities: 10-w TPO, 0.0565-kw ERP, 20-ft. above ground, 55-ft. above sea level, lat. 66° 35' 56", long. 160° 00' 40".
 Transmitter: Alascom Earth Station, Selawik.
 Equipment: Television Technology transmitter; Scala antenna.
 Ownership: State of Alaska.

Seward—K17AC, Visual Entertainment Unlimited.
 Technical Facilities: 100-w TPO, 0.8265-kw ERP, 65-ft. above ground, 145-ft. above sea level, lat. 60° 06' 18", long. 149° 26' 20".
 Transmitter: Near corner of 5th Ave. & Adams St., Seward.
 Equipment: Television Technology transmitter; Scala antenna.
 Ownership: Visual Entertainment Unlimited.

Seward—K55DD, State of Alaska.
 Technical Facilities: 10-w TPO, 0.0943-kw ERP, 71-ft. above ground, 118-ft. above sea level, lat. 60° 06' 12", long. 149° 26' 12".
 Transmitter: Seward Library Bldg., 5th Ave. & Adams St., Seward.
 Equipment: Television Technology transmitter; Scala antenna.
 Ownership: State of Alaska.

Shageluk—K04KY, State of Alaska.
 Technical Facilities: 10-w TPO, 0.0514-kw ERP, 20-ft. above ground, 145-ft. above sea level, lat. 62° 39' 21", long. 159° 31' 48".
 Transmitter: Alascom Earth Station, Shageluk.
 Equipment: Television Technology transmitter; Scala antenna.
 Ownership: State of Alaska.

Shaktolik—K07QU, State of Alaska.
 Technical Facilities: 10-w TPO, 0.0548-kw ERP, 20-ft. above ground, 55-ft. above sea level, lat. 64° 21' 18", long. 161° 11' 22".
 Transmitter: Alascom Earth Station, Shaktolik.
 Equipment: Television Technology transmitter; Scala antenna.
 Ownership: State of Alaska.

Sheep Mountain—K12NO, State of Alaska.
 Technical Facilities: 0.03-kw ERP, lat. 61° 47' 07", long. 147° 39' 48".
 Ownership: State of Alaska.

Sheldon Point—K11QR, State of Alaska.
 Technical Facilities: 10-w TPO, 0.055-kw ERP, 20-ft. above ground, 40-ft. above sea level, lat. 62° 31' 56", long. 164° 50' 50".
 Equipment: Television Technology transmitter; Scala antenna.
 Ownership: State of Alaska.

Shishmaref—K09RZ, State of Alaska.
 Technical Facilities: 10-w TPO, 0.0536-kw ERP, 20-ft. above ground, 40-ft. above sea level, lat. 66° 15' 21", long. 166° 04' 10".
 Transmitter: Alascom Earth Station, Shishmaref.
 Equipment: Television Technology transmitter; Scala antenna.
 Ownership: State of Alaska.

Shungnak—K07RA, State of Alaska.
 Technical Facilities: 10-w TPO, 0.0568-kw ERP, 20-ft. above ground, 180-ft. above sea level, lat. 66° 53' 24", long. 157° 08' 01".
 Transmitter: Alascom Earth Station, Shungnak.
 Equipment: Television Technology transmitter; Scala antenna.
 Ownership: State of Alaska.

Sitka—K03GJ, Sitka School District.
 Technical Facilities: 10-w TPO, 0.0049-kw ERP, 80-ft. above ground, 41-ft. above sea level, lat. 57° 03' 09", long. 135° 20' 19".
 Equipment: Television Technology transmitter; Scala antenna.
 Ownership: Sitka School District.

Skagway—K11QE, State of Alaska.
 Technical Facilities: 10-w TPO, 0.0489-kw ERP, 80-ft. above ground, 105-ft. above sea level, lat. 59° 27' 13", long. 135° 19' 17".
 Transmitter: Waste Treatment Plant, Skagway.
 Equipment: Television Technology transmitter; Scala antenna.
 Ownership: State of Alaska.

Slana—K04KX, State of Alaska.
 Technical Facilities: 10-w TPO, 0.047-kw ERP, 80-ft. above ground, 2270-ft. above sea level, lat. 62° 42' 27", long. 143° 58' 37".
 Transmitter: Slana Hwy. Station, Mile 60, Tok Hwy., Slana.
 Ownership: State of Alaska.
 Note: Operating as a translator.

Slana—K13SM, State of Alaska.
 Technical Facilities: 10-w TPO, 0.049-kw ERP, 80-ft. above ground, 2270-ft. above sea level, lat. 62° 42' 27", long. 143° 58' 37".
 Transmitter: Slana Hwy. Station, Mile 60, Tok Hwy., Slana.
 Equipment: Television Technology transmitter; Scala antenna.
 Ownership: State of Alaska.

Sleetmute—K07SX, State of Alaska.
 Technical Facilities: 0.054-kw ERP, lat. 61° 42' 12", long. 157° 10' 00".
 Ownership: State of Alaska.

St. George—K09RE, State of Alaska.
 Technical Facilities: 10-w TPO, 0.0542-kw ERP, 20-ft. above ground, 140-ft. above sea level, lat. 56° 36' 12", long. 169° 32' 57".
 Transmitter: Alascom Earth Station, St. George.
 Equipment: Television Technology transmitter; Scala antenna.
 Ownership: State of Alaska.

St. Mary's—K13SX, State of Alaska.
 Technical Facilities: 10-w TPO, 0.055-kw ERP, 20-ft. above ground, 135-ft. above sea level, lat. 62° 03' 07", long. 163° 10' 29".
 Transmitter: Alascom Earth Station, St. Mary's.
 Equipment: Emcee transmitter; Scala antenna.
 Ownership: State of Alaska.

St. Michaels—K09QX, State of Alaska.
 Technical Facilities: 10-w TPO, 0.0548-kw ERP, 20-ft. above ground, 50-ft. above sea level, lat. 63° 28' 43", long. 162° 02' 19".
 Transmitter: Alascom Earth Station, St. Michaels.
 Equipment: Television Technology transmitter; Scala antenna.
 Ownership: State of Alaska.

St. Paul—K09RB, State of Alaska.
 Technical Facilities: 10-w TPO, 0.0536-kw ERP, 20-ft. above ground, 120-ft. above sea level, lat. 57° 07' 14", long. 170° 28' 45".
 Transmitter: Alascom Earth Station, St. Paul.
 Equipment: Television Technology transmitter; Scala antenna.
 Ownership: State of Alaska.

Stebbins—K09RR, State of Alaska.
 Technical Facilities: 10-w TPO, 0.0542-kw ERP, 20-ft. above ground, 35-ft. above sea level, lat. 63° 31' 10", long. 162° 17' 15".
 Transmitter: Stebbins Community School, Stebbins.
 Equipment: Television Technology transmitter; Scala antenna.
 Ownership: State of Alaska.

Steven's Village—K09SV, State of Alaska.
 Technical Facilities: 10-w TPO, 0.054-kw ERP, 20-ft. above ground, 380-ft. above sea level, lat. 61° 00' 32", long. 149° 05' 33".
 Transmitter: Alascom Office, Steven's Village.
 Equipment: Television Technology transmitter; Scala antenna.
 Ownership: State of Alaska.

Stony River—K13SE, State of Alaska.
 Technical Facilities: 10-w TPO, 0.055-kw ERP, 20-ft. above ground, 250-ft. above sea level, lat. 61° 46' 59", long. 156° 35' 17".
 Transmitter: Community Center, Stony River.
 Equipment: Television Technology transmitter; Scala antenna.
 Ownership: State of Alaska.

Takotna—K04LN, State of Alaska.
 Technical Facilities: 10-w TPO, 0.043-kw ERP, 30-ft. above ground, 430-ft. above sea level, lat. 56° 59' 21", long. 156° 03' 42".
 Transmitter: Takotna School Bldg., Takotna.
 Equipment: Television Technology transmitter; Scala antenna.
 Ownership: State of Alaska.

Tanana—K07RB, State of Alaska.
 Technical Facilities: 10-w TPO, 0.054-kw ERP, 20-ft. above ground, 230-ft. above sea level, lat. 65° 10' 24", long. 152° 04' 38".
 Transmitter: Alascom Earth Station, Tanana.
 Equipment: Television Technology transmitter; Scala antenna.
 Ownership: State of Alaska.

Tanunak—K09SW, State of Alaska.
 Technical Facilities: 10-w TPO, 0.054-kw ERP, 20-ft. above ground, 40-ft. above sea level, lat. 60° 35' 00", long. 165° 15' 32".
 Transmitter: Alascom Bldg., Tanunak.
 Equipment: Television Technology transmitter; Scala antenna.
 Ownership: State of Alaska.

Tatitlek—K13SJ, State of Alaska.
 Technical Facilities: 10-w TPO, 0.052-kw ERP, 20-ft. above ground, 60-ft. above sea level, lat. 60° 51' 51", long. 146° 40' 38".
 Transmitter: Community School, Tatitlek.
 Equipment: Television Technology transmitter; Scala antenna.
 Ownership: State of Alaska.

Telida—K13RO, State of Alaska.
 Technical Facilities: 10-w TPO, 0.0548-kw ERP, 20-ft. above ground, 630-ft. above sea level, lat. 63° 23' 03", long. 153° 16' 34".
 Transmitter: Alascom Earth Station, Telida.
 Equipment: Television Technology transmitter; Scala antenna.
 Ownership: State of Alaska.

Teller—K09RO, State of Alaska.
 Technical Facilities: 10-w TPO, 0.0536-kw ERP, 20-ft. above ground, 35-ft. above sea level, lat. 65° 15' 55", long. 166° 21' 50".
 Transmitter: Teller Community School, Teller.
 Equipment: Television Technology transmitter; Scala antenna.
 Ownership: State of Alaska.

Tenakee Springs—K07RH, State of Alaska.
 Technical Facilities: 10-w TPO, 0.053-kw ERP, 20-ft. above ground, 80-ft. above sea level, lat. 57° 46' 53", long. 135° 13' 08".
 Transmitter: Alascom Earth Station, Tenakee Springs.
 Equipment: Television Technology transmitter; Scala antenna.
 Ownership: State of Alaska.

Tellin—K11QU, State of Alaska.
 Technical Facilities: 10-w TPO, 0.055-kw ERP, 20-ft. above ground, 1720-ft. above sea level, lat. 63° 08' 14", long. 142° 31' 28".
 Transmitter: Tetlin High School.
 Equipment: Television Technology transmitter; Scala antenna.
 Ownership: State of Alaska.

Thorne Bay—K07SN, State of Alaska.
 Technical Facilities: 10-w TPO, 0.055-kw ERP, 20-ft. above ground, 40-ft. above sea level, lat. 55° 41' 08", long. 132° 31' 42".
 Transmitter: Thorne Bay School.
 Equipment: Television Technology transmitter; Scala antenna.
 Ownership: State of Alaska.
 Note: Licensed as a translator.

Togiak—K09QU, State of Alaska.
 Technical Facilities: 10-w TPO, 0.056-kw ERP, 20-ft. above ground, 40-ft. above sea level, lat. 59° 03' 43", long. 160° 22' 33".
 Transmitter: Alascom Earth Station, Togiak.
 Equipment: Television Technology transmitter; Scala antenna.
 Ownership: State of Alaska.

Tok Junction—K07NC, Tok Community TV.
 Technical Facilities: 0.29-kw ERP, lat. 63° 19' 38", long. 142° 59' 48".
 Ownership: Tok Community TV.
 Note: Operating as a translator.

Tok/Tanacross/Tellin—K13RR, State of Alaska.
 Technical Facilities: 10-w TPO, 0.0295-kw ERP, 228-ft. above ground, 1863-ft. above sea level, lat. 63° 19' 38", long. 142° 59' 48".
 Transmitter: State Hwy. maintenance station, Tok.
 Equipment: Television Technology transmitter; Scala antenna.
 Ownership: State of Alaska.

Toksook Bay—K11QG, State of Alaska.
 Technical Facilities: 10-w TPO, 0.0561-kw ERP, 20-ft. above ground, 60-ft. above sea level, lat. 60° 31' 53", long. 165° 06' 19".
 Transmitter: Alascom Earth Station, Toksook Bay.
 Equipment: Television Technology transmitter; Scala antenna.
 Ownership: State of Alaska.

Trapper Creek/Talkeetna—K24AG, State of Alaska.
 Technical Facilities: 10-w TPO, 0.00335-kw ERP, 80-ft. above ground, 540-ft. above sea level, lat. 62° 19' 05", long. 150° 19' 00".
 Transmitter: Trapper Creek.
 Equipment: Television Technology transmitter; Scala antenna.
 Ownership: State of Alaska.

Tuluksak—K08ID, State of Alaska.
 Technical Facilities: 0.055-kw ERP, lat. 61° 06' 08", long. 60° 57' 30".
 Ownership: State of Alaska.

Low Power TV Stations—Alaska

Tuntutuliak—K09TF, State of Alaska.
Technical Facilities: 10-w TPO, 0.055-kw ERP, 20-ft. above ground, 40-ft. above sea level, lat. 60° 20' 38", long. 162° 39' 50".
Transmitter: Tuntutuliak School.
Equipment: Television Technology transmitter; Scala antenna.
Ownership: State of Alaska.

Tyonek—K09QH, KTBY Inc. Phone: 907-274-0404.
Technical Facilities: 10-w TPO, 0.0562-kw ERP, 20-ft. above ground, 70-ft. above sea level, lat. 61° 04' 03", long. 151° 08' 02".
Transmitter: Tyonek Public School, Tyonek.
Equipment: Acrodyne transmitter; Scala antenna.
Ownership: KTBY Inc.

Unalakleet—K09RC, State of Alaska.
Technical Facilities: 10-w TPO, 0.0522-kw ERP, 20-ft. above ground, 60-ft. above sea level, lat. 63° 52' 38", long. 160° 47' 15".
Transmitter: Alascom Earth Station, Unalakleet.
Equipment: Television Technology transmitter; Scala antenna.
Ownership: State of Alaska.

Unalaska—K04KV, State of Alaska.
Technical Facilities: 10-w TPO, 0.049-kw ERP, 20-ft. above ground, 51-ft. above sea level, lat. 53° 52' 44", long. 166° 32' 14".
Transmitter: Alascom Earth Station, Unalaska.
Equipment: Television Technology transmitter; Scala antenna.
Ownership: State of Alaska.

Valdez—K15AI, State of Alaska.
Technical Facilities: 10-w TPO, 0.12-kw ERP, 95-ft. above ground, 115-ft. above sea level, lat. 61° 07' 56", long. 146° 20' 07".
Transmitter: Alascom Earth Station, Valdez.
Equipment: Emcee transmitter; Scala antenna.
Ownership: State of Alaska.

Venetie—K09TW, State of Alaska.
Technical Facilities: 0.055-kw ERP, lat. 67° 07' 05", long. 146° 25' 14".
Ownership: State of Alaska.

Wainwright—K09QD, State of Alaska.
Technical Facilities: 10-w TPO, 0.0548-kw ERP, 20-ft. above ground, 72-ft. above sea level, lat. 70° 38' 15", long. 160° 01' 24".
Transmitter: Alascom Earth Station, Wainwright.
Equipment: Television Technology transmitter; Scala antenna.
Ownership: State of Alaska.

Wales—K02LT, State of Alaska.
Technical Facilities: 0.04-kw ERP, lat. 65° 34' 35", long. 168° 00' 28".
Ownership: State of Alaska.

Whales Pass—K07SI, State of Alaska.
Technical Facilities: 10-w TPO, 0.055-kw ERP, 20-ft. above ground, 40-ft. above sea level, lat. 56° 06' 13", long. 133° 06' 40".
Transmitter: Whales Pass School.
Equipment: Television Technology transmitter; Scala antenna.
Ownership: State of Alaska.

White Mountain—K11QT, State of Alaska.
Technical Facilities: 10-w TPO, 0.055-kw ERP, 20-ft. above ground, 40-ft. above sea level, lat. 64° 41' 06", long. 163° 24' 40".
Transmitter: White Mountain High School.

Equipment: Television Technology transmitter; Scala antenna.
Ownership: State of Alaska.

***Whittier—K09UB**, State of Alaska.
Technical Facilities: 10-w TPO, 0.055-kw ERP, 20-ft. above ground, 15-ft. above sea level, lat. 60° 46' 33", long. 148° 41' 15".
Transmitter: Alascom Earth Station, Whittier.
Equipment: Television Technology transmitter; Scala antenna.
Ownership: State of Alaska.

***Wiseman—K09TG**, State of Alaska.
Technical Facilities: 10-w TPO, 0.055-kw ERP, 20-ft. above ground, 1120-ft. above sea level, lat. 67° 24' 40", long. 150° 06' 32".
Transmitter: Wiseman High School.
Equipment: Television Technology transmitter; Scala antenna.
Ownership: State of Alaska.

Womans Bay—K02ME, State of Alaska.
Technical Facilities: 10-w TPO, 0.043-kw ERP, 20-ft. above ground, 100-ft. above sea level, lat. 57° 43' 23", long. 152° 31' 08".
Transmitter: Nyman Peninsula, Kodiak Coast Guard Station.
Equipment: Television Technology transmitter; Scala antenna.
Ownership: State of Alaska.

Wrangell—K21AF, State of Alaska.
Technical Facilities: 100-w TPO, 0.69-kw ERP, 135-ft. above ground, 144-ft. above sea level, lat. 56° 27' 14", long. 132° 22' 54".
Transmitter: Wrangell Cemetery, Wrangell.
Equipment: Emcee transmitter; Scala antenna.
Ownership: State of Alaska.

Yakutat—K09UA, State of Alaska.
Technical Facilities: 10-w TPO, 0.0514-kw ERP, 20-ft. above ground, 65-ft. above sea level, lat. 59° 32' 00", long. 144° 10' 00".
Transmitter: Alascom Earth Station.
Equipment: Television Technology transmitter; Scala antenna.
Ownership: State of Alaska.

Arizona

Bullhead City—K18CB, Howard F. Roycroft. Phone: 202-637-6525.
Technical Facilities: 100-w TPO, 2.54-kw ERP, 66-ft. above ground, 488-ft. above sea level, lat. 35° 14' 50", long. 114° 44' 35".
Requests CP for change to 43-ft. above ground, 485-ft. above sea level. BPTT-910426JL.
Transmitter: 11.8-mi. NW of Bullhead City.
Ownership: Howard F. Roycroft.
Note: Operating as a translator.

Bullhead City—K20CZ, Trinity Bcstg. Network Inc. Phone: 714-832-2950.
Technical Facilities: 1000-w TPO, 8.7-kw ERP, 187-ft. above ground, 4951-ft. above sea level, lat. 35° 14' 56", long. 114° 44' 37".
Transmitter: KFLG(FM) Tower, atop Christmas Tree Pass near Laughlin, NV.
Ownership: Trinity Broadcasting Network Inc.

***Bullhead City—K24DK**, MW TV Inc.
Technical Facilities: 100-w TPO, 0.7-kw ERP, 39-ft. above ground, 4019-ft. above sea level, lat. 35° 02' 09", long. 114° 22' 14".
Transmitter: Oakman Electronic site, SE of Bullhead City.
Ownership: MW TV Inc.

Bullhead City—K26AQ, Tri-State Bcstg. Inc. Phone: 702-791-3432. Fax: 702-791-5828.

Technical Facilities: 1.74-kw ERP, lat. 35° 05' 47", long. 114° 34' 04".
Requests CP for change to 1.01-kw ERP, lat. 35° 06' 56", long. 114° 35' 56". BPTT-940412DC.
Began Operation: October 1, 1987.
Ownership: Tri-State Broadcasting Inc.
Satellite programming: Main Street TV.
Advertising: Yes. Rates: \$75.00/30 Sec.; \$500.00/Hour.

***Bullhead City—K38CG**, Robert H. Gray.
Technical Facilities: 100-w TPO, 0.528-kw ERP, 43-ft. above ground, 3645-ft. above sea level, lat. 35° 02' 09", long. 114° 22' 14".
Transmitter: 12-mi. SE of Bullhead City.
Ownership: Robert H. Gray.

***Bullhead City—K43EB**, MW TV Inc.
Technical Facilities: 480-w TPO, 3.6-kw ERP, 4406-ft. above sea level, lat. 35° 01' 58", long. 114° 21' 57".
Transmitter: BLM site at Oatman Peak in Black Mountains, 56-mi. SW of Kingman.
Ownership: MW TV Inc.

***Bullhead City—K49DR**, MW TV Inc.
Technical Facilities: 180-w TPO, 0.73-kw ERP, 4406-ft. above sea level, lat. 35° 01' 58", long. 114° 21' 57".
Transmitter: BLM site at Oatman Peak in Black Mountains, 22-mi. SW of Kingman.
Ownership: MW TV Inc.

Bullhead City & Laughlin, NV—K59EX, People's Communications.
Technical Facilities: 100-w TPO, 1.31-kw ERP, 4872-ft. above sea level, lat. 35° 14' 58", long. 114° 44' 34".
Transmitter: Christmas Tree Mountain, 10.5-mi. WNW of Dan's Dam.
Ownership: People's Communications.

***Bullhead City & Laughlin, NV—K65FI**, Richard D. Tatham. Phone: 602-855-3246.
Technical Facilities: 100-w TPO, 1.2-kw ERP, 27-ft. above ground, 5574-ft. above sea level, lat. 35° 14' 58", long. 114° 44' 34".
Transmitter: BLM Electronic site, Spirit Mountain, NW of Laughlin, NV.
Ownership: Richard D. Tatham.

Camp Verde—K18DD, Central State Communications.
Technical Facilities: 100-w TPO, 12.6-kw ERP, 92-ft. above ground, 7733-ft. above sea level, lat. 34° 41' 14", long. 112° 07' 00".
Transmitter: Mingus Mountain electronic site, Camp Verde.
Ownership: Central States Communications.

Chinle—K51AV, Navajo Nation. Phone: 602-724-3311.
Studio: Telecommunications Dept., Tsaile, AZ 86556.

Technical Facilities: 0.58-kw ERP, lat. 36° 21' 15", long. 109° 49' 45".
Equipment: Television Technology transmitter; Andrew antenna.
Satellite earth stations: 4 in operation; Scientific-Atlanta, 5-meter.
Began Operation: January 1, 1987.
Ownership: Navajo Community College.
Satellite programming: Commercial Sports Network.
Advertising: No.
Personnel: Curtis Sweet, General Manager.

Cottonwood—K44CN, Scripps Howard Bcstg. Co. Phone: 602-243-4151.

Technical Facilities: 1000-w TPO, 21.385-kw ERP, 49-ft. above ground, 7703-ft. above sea level, lat. 34° 41' 12", long. 112° 07' 00".
Transmitter: Mingus Mountain.
Ownership: E. W. Scripps Co.
Note: Operating as a translator.

***Cottonwood/Prescott—K34EE**, Richard B. Dehnert. Phone: 602-634-2286.
Technical Facilities: 1000-w TPO, 34.3-kw ERP, 55-ft. above ground, 7705-ft. above sea level, lat. 34° 41' 15", long. 112° 07' 02".
Transmitter: Approx. 6.8-mi. SW of Cottonwood.
Ownership: Richard B. Dehnert.

Duncan—K17CM, Gospel Light Bcstg. Inc. Phone: 602-428-0965.
Technical Facilities: 100-w TPO, 2.3-kw ERP, 39-ft. above ground, 6575-ft. above sea level, lat. 32° 53' 14", long. 109° 18' 49".
Transmitter: Guthrie Peak, 17-mi. NW of Duncan.
Ownership: Gospel Light Broadcasting Inc.

Duncan—K33DA, Southern Greenlee County TV Assn. Inc.
Technical Facilities: 50-w TPO, 2.28-kw ERP, 39-ft. above ground, 6575-ft. above sea level, lat. 32° 53' 14", long. 109° 18' 49".
Transmitter: Guthrie Peak, 17-mi. NW of Duncan.
Ownership: Southern Greenlee County TV Assn. Inc.

Duncan—K35CP, Southern Greenlee County TV Assn. Inc.
Technical Facilities: 50-w TPO, 2.28-kw ERP, 39-ft. above ground, 6575-ft. above sea level, lat. 32° 53' 14", long. 109° 18' 49".
Transmitter: Guthrie Peak, 16.9-mi. NW of Duncan.
Ownership: Southern Greenlee County TV Assn. Inc.

Duncan—K39CM, Southern Greenlee County TV Assn. Inc.
Technical Facilities: 50-w TPO, 2.28-kw ERP, 39-ft. above ground, 6575-ft. above sea level, lat. 32° 53' 14", long. 109° 18' 49".
Transmitter: Guthrie Peak, 17-mi. NW of Duncan.
Ownership: Southern Greenlee County TV Assn. Inc.

Duncan—K41CV, Southern Greenlee County TV Assn. Inc.
Technical Facilities: 100-w TPO, 2.28-kw ERP, 39-ft. above ground, 6575-ft. above sea level, lat. 32° 53' 14", long. 109° 18' 49".
Transmitter: Guthrie Peak, 17-mi. NW of Duncan.
Ownership: Southern Greenlee County TV Assn. Inc.

Flagstaff—K62BA, Trinity Bcstg. of Arizona Inc. Phone: 714-832-2950.
Technical Facilities: 100-w TPO, 9.6-kw ERP, 95-ft. above ground, 9270-ft. above sea level, lat. 35° 14' 28", long. 111° 36' 35".
Requests CP for change to 1000-w TPO. BPTT-870702T.
Transmitter: Mount Elden communications site, 2-mi. N of Flagstaff.
Began Operation: June 17, 1980.
Ownership: Trinity Broadcasting Network Inc.
Satellite programming: Trinity Bcstg. Network.
Note: Operating as a translator.

Note: Operating as translator, primary station
KPAZ-TV, Phoenix, AZ.

Flagstaff & Doney Park—K06MJ, J. Christian Damon. Phone: 602-774-5559. Fax: 602-774-5459.

Technical Facilities: 20-w TPO, 0.114-kw ERP, 30-ft. above ground, 9296-ft. above sea level, lat. 35° 14' 26", long. 111° 35' 48".
Transmitter: Mount Eiden Electronics site, 3.1-mi. NE of Flagstaff.

Equipment: Television Technology transmitter, Scala antenna.

Satellite earth stations: Winegard, 3.5-meter; ChannelMaster, 2.5-meter. Microdyne; Microcrowave Radio; Drake receivers.

Began Operation: October 21, 1993.
Ownership: J. C. Damon.

Satellite programming: FamilyNet.
Represented (sales): American Broadcast and Cable Systems.

Represented (engineering): Signal Sciences.
Represented (legal): Shainis & Peltzman.
Personnel: Chris Damon, General Manager; M. Wilford, Chief Engineer.

Hilltop—K36AX, Group Seven Communications Inc. Phone: 602-855-9445.

Technical Facilities: 13.8-kw ERP, lat. 35° 11' 47", long. 114° 03' 14".

Requests CP to change city of license to Kingman & to 59-ft. above ground, 8428-ft. above sea level, lat. 35° 04' 52", long. 113° 54' 12". **Transmitter:** to Hayden Peak, SSE of Kingman. BPTTL-910502QL.

Transmitter: Radar Hill.
Equipment: Television Technology transmitter, Bogner antenna.

Began Operation: January 1, 1988.
Ownership: Group VII Communications Ltd.
Personnel: Maurice W. Coburn, President.

***Kayenta—K54CR, Navajo Nation.**

Technical Facilities: 20-w TPO, 0.14-kw ERP, 56-ft. above ground, 8265-ft. above sea level, lat. 36° 39' 03", long. 110° 15' 51".

Transmitter: 4.7-mi. S of Kayenta.
Ownership: Navajo Nation.
Satellite programming: Commercial Sports Network.

***Kingman—K16CV, MW TV Inc.**

Technical Facilities: 1000-w TPO, 6.86-kw ERP, 7723-ft. above sea level, lat. 35° 06' 48", long. 113° 53' 00".

Transmitter: Getz park, SE of Kingman.
Ownership: MW TV Inc.

Lake Havasu City—K23BJ, Group Seven Communications Inc.

Technical Facilities: 1000-w TPO, 7.4-kw ERP, 78-ft. above ground, 1286-ft. above sea level, lat. 34° 36' 11", long. 114° 22' 14".

Requests CP for change to 98-ft. above ground, 4390-ft. above sea level, lat. 34° 32' 54", long. 114° 11' 37". **Transmitter:** to Crossman Peak, ENE of Lake Havasu City. BPTTL-910502QM.

Transmitter: Goat Hill, 9.7-mi. N of Lake Havasu City.
Ownership: Group VII Communications Ltd.
Personnel: Maurice W. Coburn, President.

Lake Havasu City—K25AL, Lake Havasu Christian Television. Phone: 602-855-4818. Fax: 602-453-2588.

Technical Facilities: 1.28-kw ERP, 80-ft. above ground, 500-ft. above sea level, lat. 34° 29' 28", long. 114° 19' 44".

Transmitter: 510 N. Acoma Blvd., Lake Havasu City.

Equipment: Television Technology transmitter, Scala antenna.

Satellite earth stations: DX Engineering; Jerrold; Microtek receivers.

Began Operation: June 4, 1985.
Ownership: Lake Havasu Christian TV.

Satellite programming: Trinity Bcstg. Network.
Advertising: Yes. Rates: \$28.00/30 Sec.; \$50.00/Min.

Personnel: Richard D. Tatham, Station Manager.

***Lake Havasu City—K27EC, Lake Havasu Christian Television.**

Technical Facilities: 100-w TPO, 1.3-kw ERP, 1286-ft. above sea level, lat. 34° 36' 11", long. 114° 22' 14".

Transmitter: BLM Electronics site near State Hwy. 95, N of Lake Havasu City.
Ownership: Lake Havasu Christian TV.

Lake Havasu City—K32CM, Dennis Macey.

Technical Facilities: 31.2-w TPO, 1000-kw ERP, 59-ft. above ground, 134-ft. above sea level, lat. 34° 38' 08", long. 114° 22' 13".

Transmitter: Goat Mountain, 9-mi. N of Lake Havasu City.
Ownership: Dennis Macey.

***Lake Havasu City—K36DU, Richard D. Tatham.** Phone: 602-855-3246.

Technical Facilities: 100-w TPO, 1.53-kw ERP, 32-ft. above ground, 1293-ft. above sea level, lat. 34° 36' 11", long. 114° 22' 14".

Transmitter: BLM electronic site, near State Hwy. 95, N of Lake Havasu City.
Ownership: Richard D. Tatham.

***Lake Havasu City—K39DR, MW TV Inc.**

Technical Facilities: 1000-w TPO, 7.8-kw ERP, 4701-ft. above sea level, lat. 34° 33' 06", long. 114° 11' 37".

Transmitter: Crossman Peak, NE of city.
Ownership: MW TV Inc.

***Lake Havasu City—K41DN, MW TV Inc.**

Technical Facilities: 570-w TPO, 4.4-kw ERP, 4701-ft. above sea level, lat. 34° 33' 06", long. 114° 11' 37".

Transmitter: Crossman Peak, NE of city.
Ownership: MW TV Inc.

Lake Havasu City—K45AJ, TV-45.

Phone: 602-855-2533. Fax: 602-855-2533.

Technical Facilities: 100-w TPO, 1.184-kw ERP, 223-ft. above ground, 773-ft. above sea level, lat. 34° 29' 41", long. 114° 20' 59".

Transmitter: 1720 Acoma Blvd., Lake Havasu City.
Equipment: Acrodyne transmitter, Bogner antenna.

Began Operation: December 1, 1984.
Ownership: Jeffrey W. Holmes.
Satellite programming: Hospitality Channel.

Advertising: Yes.
Represented (legal): Arent, Fox, Kintner, Plotkin & Kahn.
Personnel: Wayne R. Holmes, General Manager.

***Mesa—K63CR, International Broadcast Consultants.**

Technical Facilities: 2.46-kw ERP, lat. 33° 26' 42", long. 111° 37' 16".

Ownership: International Broadcast Consultants Inc.

Parker—K02MT, Hale Communications Inc. Phone: 602-669-6464.

Studio: 912 Joshua, Parker, AZ 85344.

Technical Facilities: 5.5-w TPO, 0.06-kw ERP, 1000-ft. above ground, 1665-ft. above sea level, lat. 34° 07' 22", long. 114° 12' 40".

Transmitter: Black Peak, 4.3-mi. SE of Parker.
Satellite earth stations: Scientific-Atlanta; Winegard; Winegard receivers.

Began Operation: January 1, 1986.
Ownership: Hale Communications Inc.
Multichannel TV Sound: Stereo only.

Satellite programming: ABC.
Advertising: Yes. Rates: \$14.10/30 Sec.; \$14.25/Min.

Represented (engineering): Courtright Engineering.
Represented (legal): Arent, Fox, Kintner, Plotkin & Kahn.

Personnel: Gerald M. Hale, General Manager; Deborah Hale, General Sales Manager; Margaret Hale, Office Manager & Promotion Director.

Payson—K22EI, Steven D. Bingham. Phone: 602-474-1849.

Technical Facilities: 100-w TPO, 0.4-kw ERP, 5020-ft. above sea level, lat. 34° 15' 15", long. 111° 19' 40".

Transmitter: 500 W. Sherwood Dr.
Ownership: Steven D. Bingham.

***Payson—K28DT, Central States Communications.**

Technical Facilities: 98-w TPO, 1.1-kw ERP, 6640-ft. above sea level, lat. 34° 17' 17", long. 111° 11' 30".

Transmitter: Diamonds Point Electronic Site, Tonto National Forest.
Ownership: Central States Communications.

Phoenix—K25DM, Broadcasting Systems Inc. Phone: 602-581-2511. Fax: 602-582-8229.

Studio: One W. Lone Cactus Dr., Phoenix, AZ 85027.

Technical Facilities: 1000-w TPO, 4.5-kw ERP, 85-ft. above ground, 2214-ft. above sea level, lat. 33° 35' 38", long. 112° 05' 10".

Requests CP for change to 9.8-kw ERP. BPTTL-930402ZD.

Transmitter: Shaw Butte, East Hill, Phoenix.
Equipment: ITS transmitter, Bogner antenna.

Satellite earth stations: Microdyne, 5-meter; Harris, 5-meter.

Began Operation: October 1, 1990.
Ownership: Broadcasting Systems Inc.

Advertising: Yes. Rates: \$90.00/30 Sec.; \$250.00/Min. **Infomercials** \$350.00-\$600.00.

Represented (engineering): Bill MacDonald.
Represented (legal): Arent Fox Kintner Plotkin & Kahn.

Personnel: Charlene Weh, General Manager; Kenneth Casey, President, Chief Engineer & Sales Manager.

Phoenix—K27AN, KUSK Inc.

Studio: 3211 Tower Rd., Prescott, AZ 86301.

Technical Facilities: 1000-w TPO, 22.28-kw ERP, 112-ft. above ground, 2723-ft. above sea level, lat. 33° 20' 00", long. 112° 03' 46".

Requests CP for change to 2000-w TPO, 47-kw ERP. BPTTL-JE0415UL.

Transmitter: South Mountain, 9-mi. S of downtown Phoenix.
Equipment: Television Technology transmitter, Bogner antenna.

Began Operation: March 1, 1986.
Ownership: KUSK Inc.
Satellite programming: Commercial Sports Network; Main Street TV.
Advertising: Yes. Rates: \$175.00/30 Sec.; \$250.00/Min.; \$1000/Hour.

Represented (engineering): Hammitt & Edison.

Personnel: Richard C. Howe, Vice President & General Manager.

Note: Operating as a translator.

***Phoenix—K31DI, Raul Infante Jr.** Phone: 813-576-5155.

Technical Facilities: 2000-w TPO, 60.5-kw ERP, 351-ft. above ground, 1499-ft. above sea level, lat. 33° 36' 05", long. 112° 17' 31".

Transmitter: 10822 Oakmont St., Sun City.
Ownership: Raul Infante Jr.

Phoenix—K39BI, Arizona Christian Television System Inc. Phone: 602-264-3939.

Studio: 5757 N. Central Ave., Phoenix, AZ 85012.

Technical Facilities: 1000-w TPO, 24.6-kw ERP, 80-ft. above ground, 2756-ft. above sea level, lat. 33° 20' 01", long. 112° 03' 45".

Transmitter: South Mountain, 7.5-mi. S of Phoenix.
Equipment: Television Technology transmitter, Bogner antenna.

Satellite earth stations: Scientific-Atlanta.
Began Operation: June 7, 1987.

Ownership: Arizona Christian Television System Inc.
Advertising: Yes.

Represented (engineering): Alan Willas.
Represented (legal): May & Dunne.

Personnel: Rick Hooton, President & General Manager.

***Phoenix—K49DF, Jeff Jacobsen.**

Technical Facilities: 1000-w TPO, 174.8-kw ERP, 4034-ft. above sea level, lat. 33° 34' 09", long. 112° 33' 33".

Requests modification of CP for change to 14.4-kw ERP, 3854-ft. above sea level, lat. 33° 35' 30", long. 112° 34' 55". BPTTL-JE0415ZC.

Transmitter: White Tank Mountains, W of Phoenix.
Ownership: Jeff Jacobsen.

***Phoenix—K51EI, Community Service Television Co.**

Technical Facilities: 100-w TPO, 2.63-kw ERP, 125-ft. above ground, 2740-ft. above sea level, lat. 33° 19' 57", long. 112° 03' 53".

Transmitter: 8.3-mi. S of Phoenix.
Ownership: Community Service TV Co.

***Phoenix—K56FF, Simon Inc.**

Technical Facilities: 100-w TPO, 1.41-kw ERP, 2608-ft. above sea level, lat. 33° 29' 30", long. 111° 38' 22".

Transmitter: N of Main St., Mesa.
Ownership: Simon Inc.

Phoenix—K58DV, Ponyland Bcstg. Co. Inc. Phone: 213-469-5656. Fax: 213-469-2193.

Technical Facilities: 316-w TPO, 2.18-kw ERP, 43-ft. above ground, 2697-ft. above sea level, lat. 33° 20' 00", long. 112° 03' 45".

Transmitter: South Mountain Park, Site 8, 10660 S. Central Ave.

Equipment: Emcee transmitter; Antenna Concepts antenna.
Ownership: Ponyland Bcstg. Co.

Satellite programming: The Box.
Represented (sales): World Television.
Represented (engineering): Ventech Engineering.

Represented (legal): Kaye, Scholer, Fierman, Hays & Handler.

Personnel: Lawrence Rogow, General Manager; Donald S. Wilson, Chief Engineer.

Low Power TV Stations—Arizona

- Phoenix—K64DR**, Hispanic Bcstrs. of Arizona Inc. Phone: 602-470-0507; 602-822-6888. Fax: 602-881-7926. Studio: 5401 S. 39th St., Suite One, Phoenix, AZ 85040. Technical Facilities: 708-w TPO, 18.4-kw ERP, 188-ft. above ground, 2829-ft. above sea level, lat. 33° 20' 02", long. 112° 03' 42". Transmitter: South Mountain, 3-mi. SE of intersection of Central Ave. & Dobbins Rd. Equipment: Bext transmitter; Andrew antenna; Jerrold receivers. Began Operation: November 1, 1990. Ownership: Hispanic Broadcasters of Arizona Inc. Satellite programming: Telemundo. Represented (legal): Baraff, Koerner, Olender & Hochberg, P.C. Personnel: Jay S. Zucker, President & General Manager; Patty Ruiz, General Sales Manager.
- *Phoenix—K67FE**, Polar Bcstg. of Arizona Inc. Phone: 602-860-6373. Fax: 602-860-6352. Technical Facilities: 730-w TPO, 6.56-kw ERP, 98-ft. above ground, 2746-ft. above sea level, lat. 33° 20' 00", long. 112° 03' 45". Transmitter: South Mountain, Site 51, 7-mi. S of Phoenix. Ownership: Polar Broadcasting of Arizona Inc. Satellite programming: Galavision.
- Prescott—K14HC**, United Television Inc. Phone: 310-854-0426. Fax: 310-659-8121. Technical Facilities: 1.55-kw ERP, lat. 34° 32' 27", long. 112° 25' 40". Began Operation: July 26, 1990. Ownership: United Television Inc. Note: Operating as a translator.
- *Prescott—K20EJ**, Ward M. Wheaton. Phone: 602-944-7063. Technical Facilities: 100-w TPO, 1.518-kw ERP, 90-ft. above ground, 6235-ft. above sea level, lat. 34° 32' 24", long. 112° 25' 41". Transmitter: Badger Mountain. Ownership: Ward M. Wheaton.
- Quartzsite—K43CA**, Trinity Bcstg. Network Inc. Phone: 714-832-2950. Technical Facilities: 20-w TPO, 0.222-kw ERP, 89-ft. above ground, 965-ft. above sea level, lat. 33° 40' 03", long. 114° 11' 30". Holds CP for change to 100-w TPO, 0.86-kw ERP, 30-ft. above ground, 3346-ft. above sea level, lat. 33° 34' 12", long. 114° 20' 56". Transmitter to atop Cunningham Mountain, near Quartzsite. BPTTL-920214MN. Requests modification of CP to change city of license to Twentynine Palms, CA & to Ch. 38, 1.2-kw ERP, 4196-ft. above sea level, lat. 34° 04' 32", long. 115° 57' 18". Transmitter to 5.7-mi. SW of Base Line St. & Utah Trail, near Twentynine Palms. BPTTL-930402E3. Transmitter: Intersection of U.S. Hwys. 95 & I-10, Quartzsite. Ownership: Trinity Broadcasting Network Inc.
- Rock Point—K56CC**, Rock Point School Inc. Phone: 602-659-4221. Fax: 602-659-4235. Technical Facilities: 0.035-kw ERP, lat. 36° 43' 01", long. 109° 37' 15". Began Operation: March 1, 1987. Ownership: Rock Point School Inc.
- *Scottsdale—K19DD**, Jeff Jacobsen. Technical Facilities: 1000-w TPO, 10.08-kw ERP, 689-ft. above sea level, lat. 33° 29' 36", long. 111° 38' 26". Transmitter: Usery Mountain, 4227 N. 88th St., Mesa. Ownership: Jeff Jacobsen.
- Shonto—K38CX**, Trinity Bcstg. Network Inc. Technical Facilities: 100-w TPO, 1.2-kw ERP, 417-ft. above ground, 7037-ft. above sea level, lat. 36° 37' 18", long. 110° 34' 36". Transmitter: White Post Church property, near Shonto. Satellite earth stations: Scientific-Atlanta, 3.2-meter. Began Operation: March 28, 1994. Ownership: Trinity Broadcasting Network Inc. Satellite programming: Trinity Bcstg. Network.
- *Shonto—K40BZ**, Gospel Overseas Television Network Inc. Technical Facilities: 100-w TPO, 1.1-kw ERP, 99-ft. above ground, 7041-ft. above sea level, lat. 36° 37' 20", long. 110° 34' 30". Transmitter: White Post, 5-mi. E of Shonto. Ownership: Gospel Overseas Television Network Inc. Satellite programming: Trinity Bcstg. Network.
- Sierra Vista—K33CG**, Richard Richards. Technical Facilities: 37-w TPO, 0.001-kw ERP, 72-ft. above ground, 7231-ft. above sea level, lat. 31° 28' 58", long. 109° 57' 29". Transmitter: Atop Mule Mountain. Ownership: Richard Richards.
- Tsaile—K40AP**, Navajo Nation. Phone: 602-724-3311. Technical Facilities: 0.235-kw ERP, lat. 36° 17' 13", long. 109° 11' 16". Began Operation: March 1, 1987. Ownership: Navajo Nation. Satellite programming: Commercial Sports Network. Personnel: Curtis Sweet, Director.
- Tucson—K14HR**, Hispanic Bcstrs. of Tucson. Phone: 602-322-6888. Fax: 602-881-7926. Studio: 2828 N. Country Club, Tucson, AZ 85716. Technical Facilities: 934-w TPO, 9.99-kw ERP, 174-ft. above ground, 8665-ft. above sea level, lat. 32° 24' 54", long. 110° 42' 56". Transmitter: Mount Bigelow, Coronado National Forest, S.G. Communication site. Satellite earth stations: Scientific-Atlanta, 4.5-meter; Miralite, 3.7-meter; Scientific-Atlanta receivers. Began Operation: March 1, 1989. Ownership: Hispanic Broadcasters of Arizona Inc. Represented (legal): Baraff, Koerner, Olender & Hochberg, P.C. Personnel: Jay S. Zucker, President & General Manager; Patty Ruiz, General Sales Manager.
- Tucson—K21CX**, West LPTV-License Inc. Phone: 813-573-0339. Technical Facilities: 800-w TPO, 10-kw ERP, 180-ft. above ground, 8658-ft. above sea level, lat. 32° 24' 54", long. 110° 42' 56". Transmitter: Mount Bigelow electronic site, 22-mi. N of Intersection of I-10 & I-19. Ownership: West LPTV-License Inc.
- *Tucson—K23CD**, Mountain States Bcstg. Inc. Phone: 602-770-1123. Fax: 602-629-7185. Technical Facilities: 1000-w TPO, 0.18-kw ERP, 85-ft. above ground, 8615-ft. above sea level, lat. 32° 24' 55", long. 110° 42' 54". Transmitter: Mount Bigelow electronic site. Ownership: Mountain States Bcstg. Inc. Personnel: Ken Middleton, General Manager; Roy Mitchell, Chief Engineer; Allen Trattner, Sales Manager. Note: Operating as a translator.
- Tucson—K25EA**, Ponyland Bcstg. Co. Inc. Phone: 213-469-5656. Fax: 213-465-2193. Technical Facilities: 100-w TPO, 9.97-kw ERP, 171-ft. above ground, 8665-ft. above sea level, lat. 32° 24' 54", long. 110° 42' 56". Transmitter: Mount Bigelow, Pima County. Equipment: Acrodyne transmitter; Dielectric antenna. Began Operation: April 1, 1994. Ownership: Ponyland Bcstg. Co. Represented (sales): World Television. Represented (engineering): Ventech Engineering. Represented (legal): Kaye, Scholer, Fierman, Hays & Handler. Personnel: Lawrence Rogow, General Manager; Donald Wilson, Chief Engineer.
- *Tucson—K31CK**, Ponyland Bcstg. Co. Phone: 213-469-5656. Fax: 213-469-2193. Technical Facilities: 1000-w TPO, 9.97-kw ERP, 171-ft. above ground, 8665-ft. above sea level, lat. 32° 24' 54", long. 110° 42' 56". Requests modification of CP for change to 100-w TPO, BPTTL-940825IG. Transmitter: Mount Bigelow, near Tucson. Ownership: Ponyland Bcstg. Co. Satellite programming: The Box. Represented (engineering): Venture Technologies Group Inc. Represented (legal): Kaye, Scholer, Fierman, Hays & Handler.
- *Tucson—K43CW**, Polar Bcstg. of Arizona Inc. Phone: 602-797-1008. Technical Facilities: 1000-w TPO, 10-kw ERP, 33-ft. above ground, 8570-ft. above sea level, lat. 32° 24' 55", long. 110° 42' 52". Transmitter: Mount Bigelow electronic site, 22-mi. N of I-10 & I-19. Ownership: Polar Broadcasting of Arizona Inc.
- *Tucson—K65FO**, E & M Development Co. Technical Facilities: 33.5-w TPO, 1-kw ERP, 4478-ft. above sea level, lat. 32° 14' 57", long. 111° 06' 56". Transmitter: Tucson Mountains, 1.2-mi. NW of Trails End Rd. Ownership: E & M Development Co.
- Tucson, Bisbee, Green Valley, Patagonia, Sierra Vista & Sonoita—K57BD**, Trinity Bcstg. of Arizona Inc. Technical Facilities: 100-w TPO, 1.3-kw ERP, 200-ft. above ground, 4421-ft. above sea level, lat. 32° 26' 31", long. 110° 46' 51". Transmitter: Tucson Mountains. Began Operation: June 30, 1981. Ownership: Trinity Broadcasting Network Inc. Satellite programming: Trinity Bcstg. Network. Note: Operating as a translator.
- Window Rock—K44BB**, Navajo Nation. Phone: 602-724-3311. Technical Facilities: 4-kw ERP, lat. 35° 33' 36", long. 109° 06' 30". Transmitter: Window Rock, AZ. Began Operation: September 1, 1986. Ownership: Navajo Community College. Satellite programming: Commercial Sports Network. Note: Operating as a translator.

Arkansas

- *Arkadelphia—K14ID**, Henderson State U. Technical Facilities: 735-w TPO, 8-kw ERP, 118-ft. above ground, 302-ft. above sea level, lat. 34° 06' 39", long. 93° 03' 01". Transmitter: 0.8-mi. S of Arkadelphia. Ownership: Henderson State U.
- Batesville—K12MY**, Community Management Services Inc. Technical Facilities: 10-w TPO, 0.094-kw ERP, 188-ft. above ground, 450-ft. above sea level, lat. 35° 45' 39", long. 91° 38' 16". Transmitter: KBTA(AM) site, Batesville. Ownership: Community Management Services Inc. Advertising: Planned. Personnel: Joe M. Blard, General Manager.
- *Batesville—K14IW**, Dean B. Frickes. Phone: 216-847-6866. Technical Facilities: 501-w TPO, 0.16-kw ERP, 250-ft. above ground, 1069-ft. above sea level, lat. 35° 53' 26", long. 91° 44' 00". Transmitter: 1.5-mi. NE of Cushman. Ownership: Dean B. Frickes.
- *Batesville—K30EC**, Barry N. Ferguson. Technical Facilities: 100-w TPO, 1.224-kw ERP, 1069-ft. above sea level, lat. 35° 53' 26", long. 91° 44' 01". Transmitter: 1.5-mi. NE of Cushman. Ownership: Barry N. Ferguson.
- *Batesville—K35EA**, Dean R. & Mildred M. Foster. Phone: 616-267-4162. Technical Facilities: 116-w TPO, 0.501-kw ERP, 250-ft. above ground, 1069-ft. above sea level, lat. 35° 53' 26", long. 91° 44' 00". Transmitter: 1.5-mi. NE of Cushman. Ownership: Dean R. & Mildred M. Foster.
- *Batesville—K40DS**, Gordon C. Leedy. Technical Facilities: 100-w TPO, 1.224-kw ERP, 1070-ft. above sea level, lat. 35° 53' 26", long. 91° 44' 00". Transmitter: 1.5-mi. NE of Cushman. Ownership: Gordon C. Leedy.
- *Batesville—K44DS**, Horace F. & Alma K.G.S. Sharocks. Technical Facilities: 100-w TPO, 1.224-kw ERP, 1079-ft. above sea level, lat. 35° 53' 26", long. 91° 44' 01". Transmitter: 1.5-mi. NE of Cushman. Ownership: Horace F. & Alma K.G.S. Sharocks.
- *Batesville—K57FV**, Donald D. Lofdahl Trust. Technical Facilities: 100-w TPO, 1.224-kw ERP, 1070-ft. above sea level, lat. 35° 53' 26", long. 91° 44' 00". Transmitter: 1.5-mi. NE of Cushman. Ownership: Donald D. Lofdahl Trust.
- *Batesville—K59FB**, Kenneth L. Austin. Technical Facilities: 100-w TPO, 1.22-kw ERP, 1070-ft. above sea level, lat. 35° 53' 26", long. 91° 44' 01". Transmitter: NE of Cushman. Ownership: Kenneth L. Austin.

- *Batesville—K61FP**, Charles O. Keen.
Technical Facilities: 100-w TPO, 1,224-kw ERP, 1070-ft. above sea level, lat. 35° 53' 26", long. 91° 44' 00".
Transmitter: 1.5-mi. NE of Cushman.
Ownership: Charles O. Keen.
- *Batesville—K65FN**, Jerry D. Foreman.
Technical Facilities: 100-w TPO, 1,224-kw ERP, 1070-ft. above sea level, lat. 35° 53' 26", long. 91° 44' 00".
Transmitter: 1.5-mi. NE of Cushman.
Ownership: Jerry D. Foreman.
- *Batesville—K69GT**, John D. Davies.
Technical Facilities: 100-w TPO, 1,22-kw ERP, 1069-ft. above sea level, lat. 35° 53' 26", long. 91° 44' 01".
Transmitter: NE of Cushman.
Ownership: John D. Davies.
- Bentonville—K14IT**, Pharis Bcstg. Inc.
Phone: 501-785-4844.
Technical Facilities: 1000-w TPO, 13.4-kw ERP, 302-ft. above ground, 1562-ft. above sea level, lat. 36° 23' 37", long. 94° 10' 57".
Transmitter: Approx. 2.05-mi. NE of Bentonville, off U.S. 71 bypass.
Ownership: Pharis Bcstg. Inc.
- Bentonville—K67EO**, The Times South-west Bcstg. Inc. Phone: 501-783-3131 ext. 255.
Technical Facilities: 1000-w TPO, 14-kw ERP, 338-ft. above ground, 1578-ft. above sea level, lat. 36° 23' 36", long. 94° 10' 53".
Transmitter: 0.8-mi. E of J St., 0.74-mi. N of Bentonville boundary.
Equipment: Acrodyne transmitter; Bogner antenna.
Began Operation: August 1, 1989.
Ownership: The New York Times Co.
Represented (engineering): Jules Cohen & Assoc.
Note: Operating as a translator.
- De Queen—K08KF**, Communications Dynamics.
Technical Facilities: 0.12-kw ERP, lat. 34° 02' 48", long. 94° 21' 40".
Transmitter: De Queen, AR.
Equipment: Scala antenna.
Ownership: Communications Dynamics.
Satellite programming: Trinity Bcstg. Network
- *El Dorado—K29DC**, Douglas Woellner.
Phone: 713-894-1222.
Technical Facilities: 100-w TPO, 0.74-kw ERP, 522-ft. above ground, 702-ft. above sea level, lat. 33° 16' 19", long. 92° 42' 12".
Transmitter: Hwy. 335, 5.5-mi. N of Hwy. 82.
Ownership: Douglas Woellner.
- *El Dorado—K36DR**, Richard E. Murray.
Phone: 619-648-7656.
Technical Facilities: 100-w TPO, 0.74-kw ERP, 522-ft. above ground, 702-ft. above sea level, lat. 33° 16' 19", long. 92° 42' 12".
Transmitter: Hwy. 335, 3.4-mi. N of Hwy. 82.
Ownership: Richard E. Murray.
- *El Dorado—K40EF**, Dale E. Painter. Phone: 605-543-5964.
Technical Facilities: 100-w TPO, 0.74-kw ERP, 522-ft. above ground, 702-ft. above sea level, lat. 33° 16' 19", long. 92° 42' 12".
Transmitter: Hwy. 335, 3.4-mi. N of junction of Hwy. 82.
Ownership: Dale E. Painter.
- *El Dorado—K46DT**, Norman D. Tanner.
Phone: 602-458-3015.
Technical Facilities: 100-w TPO, 0.74-kw ERP, 522-ft. above ground, 702-ft. above sea level, lat. 33° 16' 19", long. 92° 42' 12".
Transmitter: Hwy. 335, 3.4-mi. N of Hwy. 82.
Ownership: Norman D. Tanner.
- *El Dorado—K48EP**, Malcolm C. Cook Sr.
Phone: 205-981-3861.
Technical Facilities: 100-w TPO, 0.738-kw ERP, 522-ft. above ground, 702-ft. above sea level, lat. 33° 16' 19", long. 92° 42' 12".
Transmitter: Hwy. 335, 5.5-mi. N of Hwy. 82.
Ownership: Malcolm C. Cook.
- *El Dorado—K53FB**, Malcolm C. Cook Sr.
Phone: 205-981-3861.
Technical Facilities: 100-w TPO, 0.74-kw ERP, 522-ft. above ground, 702-ft. above sea level, lat. 33° 16' 19", long. 92° 42' 12".
Transmitter: Hwy. 335, 3.4-mi. N of Hwy. 82.
Ownership: Malcolm C. Cook.
- *El Dorado—K57GF**, Dan Lewis. Phone: 310-989-1233.
Technical Facilities: 100-w TPO, 0.783-kw ERP, 522-ft. above ground, 702-ft. above sea level, lat. 33° 16' 19", long. 92° 42' 12".
Transmitter: Hwy. 335, 3.4-mi. N of Hwy. 82.
Ownership: Dan Lewis.
- *El Dorado—K59FJ**, Dan Lewis. Phone: 310-989-1233.
Technical Facilities: 100-w TPO, 0.74-kw ERP, 521-ft. above ground, 702-ft. above sea level, lat. 33° 16' 19", long. 92° 42' 12".
Transmitter: Hwy. 335.
Ownership: Dan Lewis.
- *El Dorado—K66EX**, Damon Merari. Phone: 213-222-3158.
Technical Facilities: 100-w TPO, 0.74-kw ERP, 522-ft. above ground, 702-ft. above sea level, lat. 33° 16' 19", long. 92° 42' 12".
Transmitter: Hwy. 335, 5.5-mi. N of Hwy. 82.
Ownership: Damon Merari.
- *Eureka Springs—K18EG**, Christians Incorporated for Christ Inc. Phone: 417-334-7040.
Technical Facilities: 1000-w TPO, 10.9-kw ERP, 183-ft. above ground, 1676-ft. above sea level, lat. 36° 23' 35", long. 93° 43' 38".
Transmitter: Side of existing tower, 0.6-mi. NE of intersection of State Rte. 23 & U.S. Rte. 62.
Ownership: Christians Incorporated for Christ Inc.
- Fayetteville—K42BS**, Trinity Bcstg. Network Inc.
Technical Facilities: 1000-w TPO, 18.3-kw ERP, 135-ft. above ground, 1978-ft. above sea level, lat. 36° 01' 08", long. 94° 13' 12".
Requests CP for change to 22.6-kw ERP, 1653-ft. above sea level, lat. 36° 12' 16", long. 94° 06' 04". Transmitter to side of existing non-broadcast communications tower, Dodd Mountain. BPTTL-940411CW.
Transmitter: Side of proposed tower within antenna farm atop Kessler Mountain, near Fayetteville.
Began Operation: September 23, 1987.
Ownership: Trinity Broadcasting Network Inc.
Satellite programming: Trinity Bcstg. Network.
Note: Operating as a translator.
- Fayetteville—K62DQ**, The Times South-west Bcstg. Inc. Phone: 501-783-3131.
Technical Facilities: 880-w TPO, 15.2-kw ERP, 387-ft. above ground, 1736-ft. above sea level, lat. 36° 08' 50", long. 94° 11' 14".
Transmitter: 2.6-mi. along a bearing of 137° from intersection of State Rtes. 68 & 112.
Equipment: Television Technology transmitter; Antenna Technology antenna.
Began Operation: July 1, 1990.
Ownership: The New York Times Co.
Represented (engineering): Jules Cohen & Associates.
Note: Operating as a translator.
- Fort Smith—K27DI**, Trinity Bcstg. Network Inc.
Technical Facilities: 1000-w TPO, 30.4-kw ERP, 236-ft. above ground, 981-ft. above sea level, lat. 35° 26' 50", long. 94° 21' 53".
Transmitter: Mount Vista, Watertank Rd., Van Buren.
Began Operation: November 1, 1991.
Ownership: Trinity Broadcasting Network Inc.
Satellite programming: Trinity Bcstg. Network.
- Fort Smith—K46BZ**, Pharis Bcstg. Inc. Phone: 501-785-4600. Fax: 501-785-4844.
Studio: 523 Garrison Ave., Fort Smith, AR 72901.
Technical Facilities: 1000-w TPO, 20.8-kw ERP, 266-ft. above ground, 1056-ft. above sea level, lat. 35° 26' 50", long. 94° 21' 53".
Requests CP to change city of license to Van Buren & to 29.7-kw ERP, 1024-ft. above sea level. BPTTL-940413FW.
Transmitter: Mount Vista, Watertank Rd., Van Buren.
Equipment: Television Technology transmitter; Bogner antenna.
Satellite earth stations: Paraclipse.
Began Operation: October 20, 1989.
Ownership: Pharis Bcstg. Inc.
Satellite programming: FamilyNet, Main Street TV.
Advertising: Yes. Rates: \$100.00/30 Sec.; \$175.00/Min.
Personnel: Bill Pharis, Sales; Don Patrick, Engineering; Eldon Coffman.
- *Greenwood—K50CO**, Pharis Bcstg. Inc.
Technical Facilities: 1000-w TPO, 17.1-kw ERP, 298-ft. above ground, 1092-ft. above sea level, lat. 35° 09' 32", long. 94° 15' 09".
Requests modification of CP to change city of license to Poteau, OK & to 18.5-kw ERP, 2401-ft. above sea level, lat. 35° 04' 17", long. 94° 40' 47". Transmitter to 4.4-mi. NW of Poteau, OK. BMTTL-940413FW.
Transmitter: NE of W/Cherville.
Ownership: Pharis Bcstg. Inc.
- Harrison—K23DU**, Christians Incorporated for Christ Inc. Phone: 417-334-7040. Fax: 417-334-2014.
Technical Facilities: 1000-w TPO, 2.39-kw ERP, 112-ft. above ground, 2080-ft. above sea level, lat. 36° 14' 34", long. 93° 13' 15".
Requests CP for change to Ch. 23, 1000-w TPO. BPTTL-930329BY.
Transmitter: Kennedy Mountain.
Equipment: TTC transmitter; Scala antenna.
Began Operation: November 4, 1987.
Ownership: Christians Incorporated for Christ Inc.
Satellite programming: Trinity Bcstg. Network.
Advertising: No.
Personnel: Keith O'Neill, General Manager.
- *Hope—K07VR**, Sandra May. Phone: 501-777-3548.
Technical Facilities: 10-w TPO, 0.24-kw ERP, 200-ft. above ground, 617-ft. above sea level, lat. 33° 39' 26", long. 93° 33' 00".
Transmitter: Hwy. 73, 0.8-mi. E of Hope.
Ownership: Sandra May.
- *Little Rock—K13UW**, Jim C. Cowser. Phone: 501-753-5338.
Technical Facilities: 10-w TPO, 0.091-kw ERP, 49-ft. above ground, 640-ft. above sea level, lat. 34° 46' 26", long. 92° 21' 04".
Transmitter: 2311 Biscayne Dr.
Equipment: Emcee transmitter; Scala antenna.
Ownership: Jim C. Cowser.
Planned satellite programming: Main Street TV.
Advertising: Yes.
Represented (engineering): Arthur K. Peters.
Represented (legal): Southmayd, Powell & Taylor.
Personnel: Jim Cowser, General Manager; David Cowser, General Sales Manager; Cal Dring, National Sales Manager; Joe Elder, Chief Engineer; Ted Biggs, News Director; Joe Maggard, Business Manager.
- *Little Rock—K28DK**, Jim C. Cowser.
Technical Facilities: 1000-w TPO, 13.5-kw ERP, 397-ft. above ground, 880-ft. above sea level, lat. 34° 44' 38", long. 92° 16' 32".
Transmitter: TCBY Bldg., 5th St. & Broadway.
Ownership: Jim C. Cowser.
- Little Rock—K49CG**, American Christian Television Systems. Phone: 817-737-3241.
Technical Facilities: 1000-w TPO, 5-kw ERP, 571-ft. above ground, 873-ft. above sea level, lat. 34° 44' 38", long. 92° 16' 32".
Transmitter: 425 W. Capitol St.
Ownership: American Christian Television System.
- Little Rock—K55GE**, Cyril H. Miller Jr.
Technical Facilities: 1000-w TPO, 11.68-kw ERP, 545-ft. above sea level, lat. 34° 44' 43", long. 92° 16' 22".
Transmitter: Tower Bldg., 323 Center St.
Began Operation: February 7, 1994.
Ownership: Cyril H. Miller Jr.
- Little Rock—K59DH**, Tally Television Corp.
Technical Facilities: 1000-w TPO, 6.2-kw ERP, 410-ft. above ground, 666-ft. above sea level, lat. 34° 45' 58", long. 92° 17' 38".
Transmitter: 2700 River Rd., North Little Rock.
Ownership: Tally Television Corp.
- *Pine Bluff—K19DT**, Margie P. Reed. Phone: 619-329-6136.
Technical Facilities: 100-w TPO, 0.89-kw ERP, 298-ft. above ground, 492-ft. above sea level, lat. 34° 09' 56", long. 91° 50' 27".
Transmitter: 10-mi. E of Pine Bluff.
Ownership: Margie P. Reed.
- *Pine Bluff—K27ET**, Margie P. Reed. Phone: 619-329-6136.
Technical Facilities: 100-w TPO, 0.89-kw ERP, 298-ft. above ground, 492-ft. above sea level, lat. 34° 09' 56", long. 91° 50' 27".
Transmitter: 10-mi. E of Pine Bluff.
Ownership: Margie P. Reed.
- *Pine Bluff—K34EC**, Peter A. Tellefsen. Phone: 708-945-6051.
Technical Facilities: 100-w TPO, 0.89-kw ERP, 300-ft. above ground, 492-ft. above sea level, lat. 34° 09' 56", long. 91° 50' 27".

Low Power TV Stations—Arkansas

Transmitter: 10-mi. E of Pine Bluff.
Ownership: Peter A. Tellefsen.

***Pine Bluff—K41DY**, Harold Hubbard.
Phone: 808-539-3888.
Technical Facilities: 100-w TPO, 0.9-kw ERP, 300-ft. above ground, 492-ft. above sea level, lat. 34° 09' 56", long. 91° 50' 27".
Transmitter: 10-mi. E of Pine Bluff.
Ownership: Harold Hubbard.

***Pine Bluff—K45DZ**, Lucille Pflingsten.
Phone: 708-498-1609.
Technical Facilities: 100-w TPO, 0.8856-kw ERP, 298-ft. above ground, 492-ft. above sea level, lat. 34° 09' 56", long. 91° 50' 27".
Transmitter: 10-mi. E of Pine Bluff.
Ownership: Lucille Pflingsten.

***Pine Bluff—K56FR**, Lucille Pflingsten.
Phone: 708-498-1609.
Technical Facilities: 100-w TPO, 0.89-kw ERP, 300-ft. above ground, 492-ft. above sea level, lat. 34° 09' 56", long. 91° 50' 27".
Transmitter: 10-mi. E of Pine Bluff.
Ownership: Lucille Pflingsten.

***Pine Bluff—K62EU**, J. F. Desmond. Phone: 209-222-1200.
Technical Facilities: 100-w TPO, 0.9-kw ERP, 300-ft. above ground, 492-ft. above sea level, lat. 34° 09' 56", long. 91° 50' 27".
Transmitter: 10-mi. E of Pine Bluff.
Ownership: J. F. Desmond.

***Pine Bluff—K64EI**, J. F. Desmond.
Technical Facilities: 100-w TPO, 0.8856-kw ERP, 300-ft. above ground, 492-ft. above sea level, lat. 34° 09' 56", long. 91° 50' 27".
Transmitter: 10-mi. E of Pine Bluff.
Ownership: J. F. Desmond.

Pine Bluff—K65EK, Immanuel Bcstg. Corp. Phone: 501-536-2287.
Studio: 1801 W. 17th St., Pine Bluff, AR 71603.
Technical Facilities: 1000-w TPO, 16.4-kw ERP, 187-ft. above ground, 413-ft. above sea level, lat. 34° 12' 46", long. 92° 01' 14".
Transmitter: 1801 W. 17th St.
Equipment: Acrodyne transmitter; Bogner antenna.
Satellite earth stations: Winegard, 5-meter; Winegard, 3-meter; Scientific-Atlanta receivers.
Began Operation: January 2, 1990.
Ownership: TV 65.
Satellite programming: HomeNet (Secondary).
Planned satellite programming: FamilyNet.
Personnel: David Moore, President; Joe Smith, Production Manager.

***Pine Bluff—K66ES**, Frank Smid. Phone: 617-891-6098.
Technical Facilities: 100-w TPO, 0.8856-kw ERP, 298-ft. above ground, 492-ft. above sea level, lat. 34° 09' 56", long. 91° 50' 27".
Transmitter: 10-mi. E of Pine Bluff.
Ownership: Frank Smid.

***Prescott—K13WS**, Sandra A. May. Phone: 501-777-3548.
Technical Facilities: 10-w TPO, 0.19-kw ERP, 148-ft. above ground, 462-ft. above sea level, lat. 33° 48' 11", long. 93° 22' 56".
Transmitter: 122 W. 2nd St.
Ownership: Sandra May.

Springdale—K20CT, Christians Incorporated for Christ Inc. Phone: 417-334-7040. Fax: 417-334-2014.
Studio: 4900 W. Oaklawn Dr., Springdale, AR 72762.
Technical Facilities: 800-w TPO, 14.6-kw ERP, 148-ft. above ground, 1729-ft. above sea level, lat. 36° 12' 20", long. 94° 06' 06".
Transmitter: Fitzgerald Mountain.
Equipment: TTC transmitter; Andrew antenna.
Satellite earth stations: Scientific-Atlanta.
Ownership: Christians Incorporated for Christ Inc.
Personnel: Keith O'Neill, General Manager.

Texarkana—K35CS, Beech Street Communications Corp. Phone: 501-774-3500. Fax: 501-774-3600.
Technical Facilities: 1000-w TPO, 10.6-kw ERP, 404-ft. above ground, 715-ft. above sea level, lat. 33° 25' 48", long. 94° 05' 08".
Transmitter: 0.1-mi. NW of W. 7th St., Texarkana.
Equipment: ITS transmitter; Andrew antenna.
Began Operation: December 1, 1990.
Ownership: Beech Street Communications.
Satellite programming: FamilyNet, Worship, Z-Music.
Advertising: Yes. Rates: \$10.00/30 Sec.
Personnel: Gary Underwood, Sales Manager.

Winslow—K63EG, Pharis Bcstg. Inc. Phone: 501-785-4600; 501-288-0040. Fax: 501-785-4844.
Technical Facilities: 1000-w TPO, 12.45-kw ERP, 269-ft. above ground, 2349-ft. above sea level, lat. 35° 47' 49", long. 94° 10' 04".
Transmitter: Signal Hill, 2-mi. W of U.S. Hwy. 71 & State Hwy. 74, Winslow.
Began Operation: February 7, 1994.
Ownership: Pharis Bcstg. Inc.
Personnel: Karen Pharis, General Manager; Willard Matten, Chief Engineer; Leo Cruz, Sales Manager.
Note: Operating as a translator.

California

***Arroyo Grande—K31CL**, Erwin Scala Bcstg. Corp. Phone: 805-489-0919.
Technical Facilities: 1000-w TPO, 7.8-kw ERP, 180-ft. above ground, 600-ft. above sea level, lat. 35° 03' 28", long. 120° 31' 46".
Transmitter: 1227 Pomeroy Rd., Arroyo Grande.
Ownership: Erwin Scala Bcstg. Corp.
Personnel: Cherle Erwin Scala, Station Manager; Marty Scala, Operations Manager.

Arroyo Grande—K66CY, Erwin Scala Bcstg. Corp. Phone: 805-489-0919.
Studio: 1263 Pomeroy Rd., Arroyo Grande, CA 93420.
Technical Facilities: 1000-w TPO, 9.01-kw ERP, 190-ft. above ground, 600-ft. above sea level, lat. 35° 03' 29", long. 120° 31' 46".
Transmitter: 1227 Pomeroy Rd.
Satellite earth stations: Jerrold, 4-meter.
Began Operation: December 1, 1989.
Ownership: Erwin Scala Bcstg. Corp.
Satellite programming: Main Street TV.
Advertising: Yes. Rates: \$25.00/30 Sec.
Represented (legal): Arent Fox Kintner Plotkin & Kahn.
Personnel: Cherle Erwin Scala, General Manager; Marty Scala, Chief Engineer, Operations Manager & Technical Director.

Atwater—K57FD, Trinity Bcstg. Network Inc. Phone: 714-832-2950.
Technical Facilities: 1000-w TPO, 17.7-kw ERP, 354-ft. above ground, 719-ft. above

sea level, lat. 37° 25' 34", long. 120° 26' 23".
Transmitter: 23-mi. NNW of junction of Snell-Ing & Homitos Rds.
Began Operation: March 1, 1992.
Ownership: Trinity Broadcasting Network Inc.
Satellite programming: Trinity Bcstg. Network.

***Bakersfield—K040B**, Eduardo Caballero & Rosa Maria Caballero-Stafford. Phone: 212-697-4120. Fax: 212-697-9151.
Technical Facilities: 10-w TPO, 0.318-kw ERP, 200-ft. above ground, 3724-ft. above sea level, lat. 35° 26' 20", long. 118° 44' 23".
Transmitter: Mount Adelaide.
Ownership: Eduardo Caballero; Rosa Maria Caballero-Stafford.

Bakersfield—K33BY, Southwest Bcstg. Co. Inc.
Technical Facilities: 2000-w TPO, 40.4-kw ERP, 220-ft. above ground, 1020-ft. above sea level, lat. 35° 16' 52", long. 119° 04' 41".
Transmitter: 8101 Ashe Rd.
Began Operation: August 24, 1993.
Ownership: Southwest Bcstg. Co. Inc.

Bakersfield—K58DJ, Leo Kesselman.
Technical Facilities: 1000-w TPO, 25-kw ERP, 69-ft. above ground, 7723-ft. above sea level, lat. 35° 27' 14", long. 118° 35' 37".
Transmitter: Breckenridge Mountain, 21.8-mi. E of Bakersfield.
Equipment: Television Technology transmitter; Jampro antenna.
Began Operation: November 1, 1990.
Ownership: Leo Kesselman.
Satellite programming: Galavision.
Advertising: No.
Personnel: Leo Kesselman, General Manager.

Bakersfield—K65EY, Valley Public Television Inc. Phone: 209-266-1800. Fax: 209-443-5433.
Technical Facilities: 1000-w TPO, 27.2-kw ERP, 46-ft. above ground, 7524-ft. above sea level, lat. 35° 27' 14", long. 118° 35' 37".
Transmitter: Breckenridge Mountain, 24-mi. NE of Bakersfield.
Equipment: Television Technology transmitter; Antenna Concepts antenna.
Began Operation: October 27, 1992.
Ownership: Valley Public Television Inc.
Represented (legal): Fletcher, Heald & Hildreth.
Personnel: Colin Dougherty, General Manager; Rodger Hixen, Chief Engineer; Virginia Mikula, Sales Manager.
Note: Operating as a translator.

***Bishop—K28EE**, Benett Kessler. Phone: 619-878-2381.
Technical Facilities: 1000-w TPO, 26.27-kw ERP, 47-ft. above ground, 7959-ft. above sea level, lat. 37° 34' 39", long. 118° 32' 56".
Requests modification of CP for change to Ch. 33, 10,866-ft. above sea level, lat. 37° 24' 39", long. 118° 11' 06".
BMPPTL-JF0415AH.
Transmitter: Casa Diablo Mountain, near Tom's Place.
Ownership: Benett Kessler.

***Bishop-Mammoth Lakes—K040K**, Benett Kessler.
Technical Facilities: 10-w TPO, 0.1028-kw ERP, 8009-ft. above sea level, lat. 37° 34' 39", long. 118° 32' 56".
Transmitter: Casa Diablo Mountain, near Tom's Place, Bishop.
Ownership: Benett Kessler.

***Bridgeport—K20DZ**, Benett Kessler.
Technical Facilities: 1000-w TPO, 52.737-kw ERP, 8478-ft. above sea level, lat. 38° 05' 18", long. 119° 10' 34".
Transmitter: Conway Summit, near Mono City.
Ownership: Benett Kessler.

***Bridgeport—K39DS**, Mono County Office of Education.
Technical Facilities: 20-w TPO, 0.252-kw ERP, 6542-ft. above sea level, lat. 38° 15' 14", long. 119° 13' 38".
Transmitter: Mono County Office of Education.
Ownership: Mono County Office of Education.

***Calabasas—K38DY**, White Sage Bcstg. Co.
Technical Facilities: 10-w TPO, 0.287-kw ERP, 1489-ft. above sea level, lat. 34° 08' 30", long. 118° 28' 36".
Requests modification of CP for change to Ch. 24, 1000-w TPO, 0.12-kw ERP, 4091-ft. above sea level, lat. 34° 21' 13", long. 118° 24' 57".
Transmitter to Loop Canyon radio site, Angeles National Forest. BMPPTL-JF0415BU.
Transmitter: 17-mi. E of Park Belmonte, Calabasas Park, rural area.
Ownership: White Sage Broadcasting Co.

***California City—K31DN**, John Phalen.
Technical Facilities: 510-w TPO, 2.5-kw ERP, 2356-ft. above sea level, lat. 35° 24' 11", long. 117° 47' 24".
Transmitter: Garlock Rd., N of Redrock Randsburg Rd.
Ownership: John Phalen.

Chico—K15CX, California-Oregon Bcstg. Inc. Phone: 916-243-7777. Fax: 916-243-0217.

Technical Facilities: 1000-w TPO, 19.9-kw ERP, 148-ft. above ground, 3588-ft. above sea level, lat. 39° 57' 30", long. 121° 42' 48".
Transmitter: Cohasset Ridge, near Chico.
Equipment: TTC transmitter; Scala antenna.
Ownership: California-Oregon Broadcasting Inc.
Represented (engineering): Lohnes & Culver.
Personnel: Doreta Domke, General Manager; Dennis Siewart, Sales Manager; Doug Bush, Chief Engineer.
Note: Operating as a translator.

Chico & Paradise—K67DY, Butte Television. Phone: 916-877-3872.
Studio: Media Way, Paradise, CA 95967.
Technical Facilities: 79.8-w TPO, 0.62-kw ERP, 233-ft. above ground, 1309-ft. above sea level, lat. 39° 43' 37", long. 121° 40' 45".
Holds CP for change to 100-w TPO, 1.86-kw ERP, BPPTL-910503YT.
Transmitter: 4-mi. W of Paradise on Skyway Blvd., Paradise.
Equipment: Bext transmitter; Scala antenna.
Ownership: Butte Television.
Satellite programming: Channel America.
Personnel: Ron Warkentin, General Manager.

***Chico & Vino—K020A**, Family Stations Inc. Phone: 510-632-5385. Fax: 510-632-8943.
Technical Facilities: 10-w TPO, 0.203-kw ERP, 79-ft. above ground, 290-ft. above sea level, lat. 39° 47' 50", long. 121° 50' 37".
Requests modification of CP for change to 0.05-kw ERP, 3740-ft. above sea level, lat. 39° 57' 45", long. 121° 42' 40".
Transmitter to Cohasset Rd., 20-mi. NE of Chico. BMPPTL-JF0415CN.
Transmitter: 4950 Cohasset Rd.

Equipment: ITS transmitter; Scala antenna.
 Ownership: Family Stations Inc.
 Scheduled to begin operation: May 1, 1995.
 Personnel: Matt Tuter, General Manager; Paul Strieby, Chief Engineer.
 Note: Operating as a translator.

*China Lake—K14AT, Indian Wells Valley TV Booster Inc. Phone: 619-939-2433.
 Technical Facilities: 20-w TPO, 0.55-kw ERP, 20-ft. above ground, 2940-ft. above sea level, lat. 35° 39' 44", long. 117° 36' 12".
 Transmitter: Lone Butte transmitter site, 1-mi. E of China Lake golf course.
 Ownership: Indian Wells Valley TV Booster Inc.
 Personnel: Edward R. Middlemiss, President.

*Coalinga—K48DY, Eduardo Caballero & Rosa Maria Caballero-Stafford. Phone: 212-697-4120.
 Studio: 706 W. Hemdon Ave., Fresno, CA 93650.
 Technical Facilities: 2000-w TPO, 38.6-kw ERP, 3763-ft. above sea level, lat. 36° 18' 17", long. 120° 24' 08".
 Transmitter: Black Mountain Communications Site.
 Ownership: Eduardo Caballero; Rosa Maria Caballero-Stafford.

*Coleville/Topaz—W67FJ, Mono County Office of Education. Phone: 619-932-7311. Fax: 619-932-7278.
 Technical Facilities: 20-w TPO, 0.327-kw ERP, 49-ft. above ground, 5810-ft. above sea level, lat. 38° 33' 28", long. 119° 27' 22".
 Transmitter: 4-mi. SW of Topaz, 3-mi. SW of Coleville High School.
 Ownership: Mono County Office of Education.

*Crescent City—K22DS, California-Oregon Bcstg. Inc. Phone: 503-779-5555. Fax: 503-779-5564.
 Technical Facilities: 1000-w TPO, 9.7-kw ERP, 46-ft. above ground, 1014-ft. above sea level, lat. 41° 58' 07", long. 124° 10' 06".
 Transmitter: 4-mi. NW of Smith River.
 Scheduled to begin operation: December 1, 1994.
 Ownership: California-Oregon Broadcasting Inc.
 Represented (sales): Blair Television.
 Represented (engineering): Lohnes & Culver.
 Represented (legal): Reed, Smith, Shaw & McClay.
 Personnel: Patsy Smullin, General Manager; Mark Logan, Sales Manager; Steve Aase, Chief Engineer.
 Note: Operating as a translator.

*Crowley Lake & Long Valley—K15DP, Mono County Service Area No. 1. Phone: 619-935-4227.
 Technical Facilities: 10-w TPO, 0.122-kw ERP, 9000-ft. above sea level, lat. 37° 42' 45", long. 118° 39' 27".
 Transmitter: Near the intersection of the west boundary of the SE quarter of Section 3.
 Ownership: Mono County Service Area No. 1.

Crowley Lake-Long Valley—K17DF, Mono County Service Area No. 1. Phone: 619-935-4227.
 Technical Facilities: 10-w TPO, 0.136-kw ERP, 8005-ft. above sea level, lat. 37° 35' 51", long. 118° 48' 34".
 Transmitter: Mount Morrison, ESE of Mammoth Lakes.
 Ownership: Mono County Service Area No. 1.

Crowley Lake-Long Valley—K19DI, Mono County Service Area No. 1. Phone: 619-935-4227.
 Technical Facilities: 10-w TPO, 0.136-kw ERP, 8005-ft. above sea level, lat. 37° 35' 51", long. 118° 48' 34".
 Transmitter: Mount Morrison, ESE of Mammoth Lakes.
 Ownership: Mono County Service Area No. 1.

Crowley Lake-Long Valley—K25EB, Mono County Service Area No. 1. Phone: 619-935-4227.
 Technical Facilities: 10-w TPO, 0.136-kw ERP, 43-ft. above ground, 9006-ft. above sea level, lat. 37° 42' 45", long. 118° 39' 27".
 Transmitter: Rural area near Long Valley.
 Ownership: Mono County Service Area No. 1.

Crowley Lake-Long Valley—K27DV, Mono County Service Area No. 1. Phone: 619-935-4227.
 Technical Facilities: 10-w TPO, 0.136-kw ERP, 43-ft. above ground, 9006-ft. above sea level, lat. 37° 42' 45", long. 118° 39' 27".
 Transmitter: Rural area near Long Valley.
 Ownership: Mono County Service Area No. 1.

Daggett—K17CN, County of San Bernardino Service Area 40.
 Technical Facilities: 1000-w TPO, 9.02-kw ERP, 174-ft. above ground, 2864-ft. above sea level, lat. 34° 53' 07", long. 116° 53' 45".
 Transmitter: Elephant Mountain, 1.7-mi. NNW of Daggett.
 Ownership: County of San Bernardino.

Daggett—K67AZ, County of San Bernardino. Phones: 619-256-6213; 714-383-3741.
 Technical Facilities: 100-w TPO, 1.073-kw ERP, 190-ft. above ground, 2691-ft. above sea level, lat. 34° 53' 07", long. 116° 53' 45".
 Transmitter: Atop Elephant Mountain, approx. 1.7-mi. NNW of Daggett.
 Ownership: County of San Bernardino.
 Note: Licensed as a translator.

*Delano—K14IK, Eduardo Caballero & Rosa Maria Caballero-Stafford. Phone: 212-697-4120. Fax: 212-697-9151.
 Technical Facilities: 1000-w TPO, 62.6-kw ERP, 266-ft. above ground, 499-ft. above sea level, lat. 36° 09' 03", long. 119° 28' 23".
 Transmitter: 0.87-mi. N of Ave. 192, E side of Rte. 44.
 Ownership: Eduardo Caballero; Rosa Maria Caballero-Stafford.

*Delano & Porterville—K57GC, Kern Educational Telecommunications Consortium. Phone: 805-398-3809. Fax: 805-398-3698.
 Technical Facilities: 100-w TPO, 1.89-kw ERP, 105-ft. above ground, 2954-ft. above sea level, lat. 35° 42' 46", long. 118° 47' 22".
 Transmitter: State Hwy. 155 at KDNO(FM) tower, near Woody.
 Equipment: TTC transmitter; Scala antenna; DX receivers.
 Ownership: Kern Educational Telecommunications Consortium.
 Personnel: Dr. Laum Barnes, General Manager; Kenneth Richter, Chief Engineer.

Durham—K20CO, California-Oregon Bcstg. Inc. Phone: 916-243-7777. TWX: 916-243-6721. Fax: 916-243-0217.
 Technical Facilities: 20-w TPO, 0.45-kw ERP, 36-ft. above ground, 194-ft. above sea level, lat. 39° 37' 30", long. 121° 47' 53".
 Transmitter: Taylor Rd., 1.9-mi. S of Durham.
 Equipment: TTC transmitter.
 Ownership: California-Oregon Broadcasting Inc.
 Represented (engineering): Lohnes & Culver.
 Personnel: Doreeta Domke, General Manager; Dennis Stewart, Sales Manager; Doug Bush, Chief Engineer.
 Note: Operating as a translator.

Eagleville—K13IU, Surprise Valley Unified School District.
 Technical Facilities: 10-w TPO, 0.089-kw ERP, 20-ft. above ground, lat. 41° 37' 45", long. 120° 03' 45".
 Transmitter: 8-mi. E of Lake City, Lake City Mountain.
 Ownership: Surprise Valley Unified School District.

East Weed—K33DI, California-Oregon Bcstg. Inc. Phones: 916-243-7777; 916-243-6721. Fax: 916-243-0217.
 Technical Facilities: 100-w TPO, 0.354-kw ERP, 23-ft. above ground, 3724-ft. above sea level, lat. 41° 25' 01", long. 122° 23' 34".
 Transmitter: 0.7-mi. SW of Weed.
 Ownership: California-Oregon Broadcasting Inc.
 Represented (engineering): Lohnes & Culver.
 Personnel: Doreeta Domke, General Manager; Dennis Stewart, Sales Manager; Doug Bush, Chief Engineer.
 Note: Operating as a translator.

*Escondido & San Marcos—K43DM, San Ysidro Bcstg. Corp. Phone: 619-428-2565.
 Technical Facilities: 1000-w TPO, 42.808-kw ERP, 92-ft. above ground, 1171-ft. above sea level, lat. 33° 06' 39", long. 117° 09' 13".
 Requests modification of CP to change city of license to San Marcos & to 77.4-kw ERP, 3035-ft. above sea level. BMPTTL-940414NV.
 Transmitter: 21815 Washington, San Marcos.
 Ownership: San Ysidro Broadcasting Corp.

*Eureka—K14IV, J. Warren Thurston. Phone: 510-682-7555.
 Technical Facilities: 100-w TPO, 1.1562-kw ERP, 36-ft. above ground, 2500-ft. above sea level, lat. 40° 29' 52", long. 124° 17' 36".
 Transmitter: Bunkerhill Rd. & Allen Rd.
 Ownership: J. W. Thurston.

Fort Bragg—K48BQ, Joseph M. Perez.
 Technical Facilities: 100-w TPO, 0.995-kw ERP, 151-ft. above ground, 262-ft. above sea level, lat. 39° 26' 51", long. 123° 47' 53".
 Transmitter: Leiser Bldg., 322 N. Main, Fort Bragg.
 Ownership: Joseph M. Perez.

Fortuna/Rio Dell—K20CN, California-Oregon Bcstg. Inc. Phone: 916-243-7777. TWX: 916-243-6721. Fax: 916-243-0217.
 Technical Facilities: 1000-w TPO, 8.07-kw ERP, 171-ft. above ground, 3251-ft. above sea level, lat. 40° 25' 12", long. 124° 05' 00".

Transmitter: Monument Ridge, 5.5-mi. S of Rio Dell.
 Equipment: TTC transmitter; Bogner antenna.
 Ownership: California-Oregon Broadcasting Inc.
 Represented (engineering): Lohnes & Culver.
 Personnel: Doreeta Domke, General Manager; Dennis Stewart, Sales Manager; Doug Bush, Chief Engineer.
 Note: Operating as a translator.

*Fresno—K02OH, Dr. W. R. Portee.
 Technical Facilities: 50-w TPO, 0.194-kw ERP, 618-ft. above sea level, lat. 36° 44' 05", long. 119° 47' 23".
 Transmitter: Security Pacific Bldg., 1058 Fulton Mall.
 Ownership: W. R. Portee.

Fresno—K04NJ, Gary Cocola. Phone: 209-432-7383. Fax: 209-435-3201.
 Studio: 706 W. Hemdon Ave., Fresno, CA 93650.
 Technical Facilities: 10-w TPO, 0.019-kw ERP, 308-ft. above ground, 500-ft. above sea level, lat. 36° 44' 10", long. 119° 47' 10".
 Holds CP for change to 0.22-kw ERP, 3421-ft. above sea level, lat. 36° 44' 45", long. 119° 16' 57". Transmitter to Bear Mountain Site, SE of Fresno. BPTVL-930402A2.
 Transmitter: Golden State Plaza, 2200 Tulare St., Fresno.
 Began Operation: May 1, 1995.
 Equipment: ITS transmitter; Scala antenna.
 Ownership: Gary M. Cocola.
 Personnel: Gary Cocola, General Manager; George Cooper, General Sales Manager; Steve Le Bel, Chief Engineer.

*Fresno—K07UX, Eduardo Caballero & Rosa Maria Caballero-Stafford. Phone: 212-697-4120. Fax: 212-697-9151.
 Technical Facilities: 1000-w TPO, 0.3-kw ERP, 102-ft. above ground, 4583-ft. above sea level, lat. 37° 04' 23", long. 119° 25' 51".
 Transmitter: Auberry Rd., near Meadow Lakes.
 Ownership: Eduardo Caballero; Rosa Maria Caballero-Stafford.

*Fresno—K15DM, Park Bcstg. Co.
 Technical Facilities: 583-w TPO, 29-kw ERP, 55-ft. above ground, 1663-ft. above sea level, lat. 36° 55' 48", long. 119° 38' 27".
 Transmitter: Owens Mountain, ENE of Academy.
 Ownership: Park Bcstg. Co.

Fresno—K34AV, Gary M. Cocola. Phone: 209-431-3400. Fax: 209-435-3201.
 Studio: 706 W. Hemdon Ave., Fresno, CA 93650.
 Technical Facilities: 25.39-kw ERP, 74-ft. above ground, 3453-ft. above sea level, lat. 36° 44' 45", long. 119° 16' 56".
 Transmitter: Bear Mountain Communications Site.
 Equipment: ITS transmitter; Antenna Concepts antenna.
 Satellite earth stations: Scientific-Atlanta, 4.6-meter; Harris, 4.6-meter.
 Began Operation: January 28, 1992.
 Ownership: Gary M. Cocola.
 Satellite programming: Home Shopping Network.
 Represented (legal): Dow, Lohnes & Albertson.
 Personnel: Gary Cocola, General Manager; George Cooper, Sales Manager; Steve Le Bel, Chief Engineer.
 Note: Operating as a translator.

Low Power TV Stations—California

- *Fresno—K51EO**, Family Stations Inc. Phone: 916-481-8191. Technical Facilities: 930-w TPO, 34,851-kw ERP, 32-ft. above ground, 372-ft. above sea level, lat. 36° 50' 17", long. 119° 48' 20". Transmitter: 706 W. Herndon. Ownership: Family Stations Inc.
- Fresno—K56DZ**, National Minority TV Inc. Phone: 714-455-2575. Telex: 333892 TBNIRIN. Fax: 714-455-2869. Technical Facilities: 1000-w TPO, 12.5-kw ERP, 236-ft. above ground, 532-ft. above sea level, lat. 36° 44' 10", long. 119° 47' 10". Holds CP for change to 2.4-kw ERP, 1700-ft. above sea level, lat. 36° 55' 49", long. 119° 38' 28". Transmitter to Owens Mountain, 2.17-mi. ESE of Auberry Rd. at Friant Kern Canal. BPTTL-93040218. Transmitter: 2220 Tulare St., Fresno. Equipment: Television Technology transmitter; Scala antenna. Satellite earth stations: Scientific-Atlanta, 3.2-meter; Scientific-Atlanta receivers. Began Operation: November 17, 1988. Ownership: National Minority TV Inc. Satellite programming: Trinity Bcstg. Network. Represented (legal): May & Dunne.
- *Fresno—K69GV**, Gary Cocola. Phone: 209-497-6900. Fax: 209-435-3201. Studio: 706 W. Herndon Ave., Fresno, CA 93650. Technical Facilities: 2000-w TPO, 3.18-kw ERP, 2139-ft. above sea level, lat. 36° 56' 55", long. 119° 29' 09". Requests modification of CP for change to 59-kw ERP, 4573-ft. above sea level, lat. 37° 04' 26", long. 119° 25' 52". Transmitter to 41990 Radio Lane, Auberry. BPTTL-JE0415UX. Transmitter: Keyes Mountain, WSW of Humphreys Station. Equipment: Comark transmitter; Antenna Concepts antenna. Ownership: Gary M. Cocola. Satellite programming: The Box. Advertising: No. Personnel: Gary Cocola, General Manager; Steve LeBel, Chief Engineer; George Cooper, Sales Manager.
- *Goleta—K26BF**, Guy S. Erway Jr. Phone: 805-964-4040. Technical Facilities: 1000-w TPO, 10,764-kw ERP, 43-ft. above ground, 2182-ft. above sea level, lat. 34° 27' 57", long. 119° 40' 38". Transmitter: 3035 Gibraltar Rd., Santa Barbara. Ownership: Guy S. Erway Jr.
- Grass Valley—K16CX**, Sierra Joint Junior College District. Phone: 916-781-0563. Fax: 916-781-0455. Studio: Sierra College, 5000 Rocklin Rd., Rocklin, CA 95677. Technical Facilities: 100-w TPO, 1.62-kw ERP, 72-ft. above ground, 2768-ft. above sea level, lat. 39° 08' 02", long. 121° 05' 59". Requests modification of CP for change to 1000-w TPO, 12-kw ERP. BPTTL-JE0415XG. Transmitter: 0.2-mi. E of Ridge Rd. & Hughes Rd. Ownership: Sierra Joint Community College District.
- *Gualala—K15DW**, Gerhard J. Hanneman. Technical Facilities: 1000-w TPO, 12.7-kw ERP, 1279-ft. above sea level, lat. 38° 49' 33", long. 123° 34' 12". Transmitter: Fish Rock Rd., approx. 1.6-mi. NNE of Anchor Bay. Ownership: Gerhard J. Hanneman.
- *Hanford—K16CW**, Eduardo Caballero & Rosa Maria Caballero-Stafford. Phone: 212-697-4120. Fax: 212-697-9151. Technical Facilities: 1000-w TPO, 59-kw ERP, 790-ft. above sea level, lat. 36° 33' 12", long. 119° 45' 08". Transmitter: 12592 S. Cedar Ave., Fresno. Ownership: Eduardo Caballero; Rosa Maria Caballero-Stafford.
- Hemet—K53DU**, Buffalo Communications Inc. Phone: 909-766-1002. Fax: 909-766-0043. Studio: 2322 San Jacinto St., San Jacinto, CA 92583. Technical Facilities: 100-w TPO, 3.6-kw ERP, 16-ft. above ground, 3399-ft. above sea level, lat. 33° 41' 17", long. 116° 55' 32". Transmitter: Poly Butte Electronics Site, Hemet. Equipment: Television Technology transmitter; Scala antenna. Satellite earth stations: Echostar, 12-meter. Began operation: March 1, 1991. Ownership: Buffalo Communications. Satellite programming: FamilyNet World Harvest; Channel America; HomeNet. Represented (engineering): Warren Electronics. Personnel: Michael White, General Manager; Ray Wilson, Chief Engineer.
- *Independence—K32DO**, Benett Kessler. Technical Facilities: 1000-w TPO, 26,459-kw ERP, 9404-ft. above sea level, lat. 36° 58' 35", long. 118° 07' 19". Transmitter: Mazourka Peak, near Aberdeen. Ownership: Benett Kessler.
- Indio—K04NT**, Valley TV4/KVER-TV. Phone: 619-341-5837. Studio: 41701 Corporate Way, Suite 4, Palm Desert, CA 92260. Technical Facilities: 10-w TPO, 0.349-kw ERP, 20-ft. above ground, 1759-ft. above sea level, lat. 33° 48' 07", long. 116° 13' 27". Transmitter: Indio Peak, approx. 3-mi. NW of Indio. Equipment: Television Technology transmitter; Scala antenna. Began Operation: June 10, 1989. Ownership: Leo Kesselman. Satellite programming: Univision. Represented (sales): Univision. Represented (legal): William Bamard. Personnel: Walter Von Stockhausen, Chief Engineer.
- *Indio—K05JY**, Park Place Bcstg. Co. Phone: 408-354-5713. Technical Facilities: 10-w TPO, 0.35-kw ERP, 56-ft. above ground, 1795-ft. above sea level, lat. 33° 48' 07", long. 116° 13' 27". Transmitter: Indio Peak, approx. 3-mi. NW of Indio. Ownership: Park Place Bcstg. Co.
- Indio—K06MB**, Park Place Bcstg. Co. Phone: 408-354-6066. Fax: 408-354-7857. Technical Facilities: 10-w TPO, 0.349-kw ERP, 56-ft. above ground, 1795-ft. above sea level, lat. 33° 48' 07", long. 116° 13' 27". Requests CP to change city of license to Palm Springs & to 1604-ft. above sea level, lat. 33° 52' 03", long. 116° 25' 58". Transmitter to Edom Hill. BPTTL-JE0415UW. Transmitter: Indio Peak, 2.3-mi. NW of Indio. Equipment: Television Technology transmitter; Scala antenna. Began Operation: October 1, 1990. Ownership: Leo Kesselman. Satellite programming: Galavision. Advertising: No. Personnel: Leo Kesselman, General Manager; Wayne Goff, Engineer.
- Inyokern—K19CL**, William D. Britton. Technical Facilities: 82-w TPO, 2.8-kw ERP, 139-ft. above ground, 4409-ft. above sea level, lat. 35° 28' 39", long. 117° 41' 58". Transmitter: El Paso Electronic Site, Ridgecrest. Ownership: William D. Britton.
- Inyokern/Ridgecrest—K43AG**, Kern Educational Telecommunications Consortium. Phone: 805-398-3600. Technical Facilities: 100-w TPO, 3.84-kw ERP, 60-ft. above ground, 4429-ft. above sea level, lat. 35° 28' 29", long. 117° 41' 57". Transmitter: El Paso Mountain Electronics site, near Inyokern. Equipment: Television Technology transmitter; Lindsay antenna. Began Operation: January 1, 1984. Ownership: Kern Educational Telecommunications Consortium. Advertising: Yes. Represented (legal): May & Dunne. Personnel: James Rieger, General Manager & Chief Engineer; Edward K. Tipter, Station Manager. Note: Operating as a translator.
- Klamath—K25CI**, California-Oregon Bcstg. Inc. Phone: 916-243-7777. TWX: 916-243-6721. Fax: 916-243-0217. Technical Facilities: 1-w TPO, 0.005-kw ERP, 30-ft. above ground, 4295-ft. above sea level, lat. 41° 31' 26", long. 123° 54' 26". Transmitter: Red Mountain, 5-mi. E of Klamath. Ownership: California-Oregon Broadcasting Inc. Represented (engineering): Lohnes & Culver. Personnel: Doreeta Domke, General Manager; Dennis Siewart, Sales Manager; Doug Bush, Chief Engineer. Note: Operating as a translator.
- Lake Shastina—K27BH**, California-Oregon Bcstg. Inc. Phone: 916-243-7777. TWX: 916-243-6721. Fax: 916-243-0217. Technical Facilities: 20-w TPO, 0.077-kw ERP, 23-ft. above ground, 3038-ft. above sea level, lat. 41° 30' 38", long. 122° 23' 33". Transmitter: Lake Shastina area, 5-mi N. of Weed. Equipment: Television Technology transmitter; Scala antenna. Ownership: California-Oregon Broadcasting Inc. Represented (engineering): Lohnes & Culver. Personnel: Doreeta Domke, General Manager; Dennis Siewart, Sales Manager; Doug Bush, Chief Engineer. Note: Operating as a translator.
- Laytonville/Branscomb/Fort Bragg—K61CJ**, Lester J. Dietz. Phone: 707-462-3747. Technical Facilities: 100-w TPO, 4.5-kw ERP, 12-ft. above ground, 4236-ft. above sea level, lat. 39° 41' 10", long. 123° 34' 44". Transmitter: Cahto Peak, 5.5-mi. W of Laytonville. Ownership: Lester J. Dietz.
- *Lee Vining—K57FT**, Mono County Office of Education. Technical Facilities: 20-w TPO, 0.252-kw ERP, 6795-ft. above sea level, lat. 37° 57' 41", long. 119° 07' 12". Transmitter: Lee Vining High School. Ownership: Mono County Office of Education.
- *Lompoc—K19DE**, Eduardo Caballero & Rosa Maria Caballero-Stafford. Phone: 212-697-4120. Fax: 212-697-9151. Technical Facilities: 1000-w TPO, 124.7-kw ERP, 289-ft. above sea level, lat. 34° 38' 47", long. 120° 30' 36". Transmitter: 102 S. C St. Ownership: Eduardo Caballero; Rosa Maria Caballero-Stafford.
- Lompoc—K23CL**, Central Coast Good News Inc. Technical Facilities: 100-w TPO, 1.28-kw ERP, lat. 34° 44' 29", long. 120° 26' 45". Ownership: Central Coast Good News Inc. Note: Operating as a translator.
- *Long Valley—K49EA**, Mono County Service Area No. 1. Phone: 619-935-4227. Technical Facilities: 10-w TPO, 0.12-kw ERP, 25-ft. above ground, 7997-ft. above sea level, lat. 37° 35' 51", long. 118° 48' 34". Transmitter: Approx. 10-mi. ESE of Mammoth Lakes. Ownership: Mono County Service Area No. 1.
- Los Angeles—K38DL**, Atrium Bcstg. Co. Technical Facilities: 2000-w TPO, 2.66-kw ERP, 59-ft. above ground, 1608-ft. above sea level, lat. 34° 06' 35", long. 118° 23' 25". Transmitter: 2100 Ridgeway Dr. Ownership: Atrium Bcstg. Co.
- *McFarland—K52DJ**, Eduardo Caballero & Rosa Maria Caballero-Stafford. Technical Facilities: 1000-w TPO, 58.5-kw ERP, 75-ft. above ground, 3074-ft. above sea level, lat. 35° 42' 46", long. 118° 47' 22". Requests modification of CP to change city of license to Bakersfield & to 57-kw ERP, 3725-ft. above sea level, lat. 35° 26' 20", long. 118° 44' 23". Transmitter to Mount Adelaide, ENE of Bakersfield. BPTTL-JE0415VR. Transmitter: 3-mi. E of Woody. Ownership: Eduardo Caballero; Rosa Maria Caballero-Stafford.
- *Modesto—K41CM**, Frank & Linda Azevedo. Phone: 209-577-0743. Fax: 209-577-0401. Studio: 2731 Iowa Ave., Modesto, CA 95351. Technical Facilities: 932-w TPO, 45-kw ERP, 249-ft. above ground, 4249-ft. above sea level, lat. 37° 32' 01", long. 120° 01' 50". Requests modification of CP for change to Ch. 14, 1000-w TPO, 36.5-kw ERP, 2739-ft. above sea level, lat. 37° 28' 48", long. 121° 21' 02". Transmitter to Mount Oso electronic site, 9-mi. SW of Westley. BPTTL-940414QI. Transmitter: Mount Bullion, approx. 4-mi. NW of Mariposa. Equipment: TTC transmitter; Antenna Concepts antenna. Ownership: Frank & Linda Azevedo. Planned satellite programming: Channel America. Represented (legal): Fletcher, Heald & Hildreth. Personnel: Frank Azevedo, General Manager; Rick Rogers, Sales Manager.

Modesto—K61FI, Telemundo of Northern California Inc. Phone: 212-492-5500.
 Technical Facilities: 1000-w TPO, 10.6-kw ERP, 144-ft. above ground, 230-ft. above sea level, lat. 37° 38' 30", long. 120° 59' 51".
 Holds CP for change to 12.3-kw ERP, 210-ft. above ground, 302-ft. above sea level, lat. 37° 38' 30", long. 121° 00' 06". Transmitter to 1150 9th St. BPTTL-920214BL.
 Transmitter: 928 12th St., Modesto.
 Ownership: Telemundo Group Inc., Debtor-in-Possession.
 Note: Operating as a translator.

Monterey—K53DT, Trinity Bcstg. Network Inc. Phone: 714-832-2950.
 Technical Facilities: 1000-w TPO, 21.6-kw ERP, 98-ft. above ground, 1290-ft. above sea level, lat. 36° 33' 10", long. 121° 47' 17".
 Transmitter: Side of KBOQ(FM) tower.
 Began Operation: October 20, 1990.
 Ownership: Trinity Broadcasting Network Inc.
 Satellite programming: Trinity Bcstg. Network.

Morro Bay—K09UF, Sainte Ltd. Phone: 209-523-0777. Fax: 209-523-0898.
 Technical Facilities: 10-w TPO, 0.265-kw ERP, 72-ft. above ground, 2844-ft. above sea level, lat. 35° 23' 37", long. 120° 42' 23".
 Transmitter: Tassajera Peak.
 Ownership: Sainte Ltd.
 Represented (legal): Fletcher, Heald & Hildreth.
 Personnel: Steven Tish, Station Manager, Art Dudley, Chief Engineer.
 Note: Operating as a translator.

Needles—K51AY, Garcia Bcstg. Assoc.
 Technical Facilities: 1.54-kw ERP, lat. 35° 02' 05", long. 114° 22' 09".
 Began Operation: December 1, 1984.
 Ownership: Garcia Bcstg. Assoc.

O'Neals—K66CQ, Gary Cocola. Phone: 209-438-6666. Fax: 209-435-3201.
 Studio: 706 W. Hemdon Ave., Fresno, CA 93650.
 Technical Facilities: 2000-w TPO, 34.7-kw ERP, 89-ft. above ground, 3468-ft. above sea level, lat. 36° 44' 45", long. 119° 16' 57".
 Transmitter: Bear Mountain communications site, Bear Valley Springs, CA.
 Equipment: Cornark transmitter, Andrew antenna.
 Satellite earth stations: Scientific-Atlanta, 4.6-meter; Harris.
 Began Operation: November 1, 1989.
 Ownership: Gary M. Cocola.
 Satellite programming: Home Shopping Network 2.
 Represented (legal): Dow, Lohnes & Albertson.
 Personnel: Gary Cocola, General Manager; George Cooper, General Sales Manager; Steve Le Bel, Chief Engineer.

***Oceanside**—K41DR, John Francis Hassler Jr.
 Technical Facilities: 100-w TPO, 2.78-kw ERP, 115-ft. above ground, 653-ft. above sea level, lat. 33° 10' 12", long. 117° 15' 52".
 Transmitter: San Francisco Peak, 4-mi. ESE of Oceanside.
 Ownership: John F. Hassler Jr.

Ojai—K33CC, Ojai Assembly of God. Phone: 805-646-1296.
 Studio: 190 E. El Roblar, Ojai, CA 93023.
 Technical Facilities: 100-w TPO, 1.18-kw ERP, 141-ft. above ground, 942-ft. above sea level, lat. 34° 26' 28", long. 119° 16' 58".
 Transmitter: 190 E. El Roblar, Ojai.

Began Operation: September 1, 1989.
 Ownership: Ojai Assembly of God.
 Satellite programming: FamilyNet.
 Personnel: Ron Triggs, General Manager.

Oroville—K18AO, KCPM Licensee Co. Phone: 310-551-2288. Fax: 310-286-9359.
 Studio: 180 E. 4th St., Chico, CA 95928.
 Technical Facilities: 1000-w TPO, 23.7-kw ERP, 138-ft. above ground, 3104-ft. above sea level, lat. 39° 39' 04", long. 121° 27' 43".
 Transmitter: Bloomer Hill, 11-mi. NNE of Oroville.
 Began Operation: September 24, 1985.
 Ownership: Davis-Goldfarb Co.
 Represented (sales): Katz Communications Inc.
 Represented (engineering): Hammett & Edison Inc.
 Represented (legal): Leventhal, Senter & Lerman.
 Note: Operating as a translator.

***Oxnard**—K24DM, Laurence Windsor.
 Technical Facilities: 27.8-w TPO, 0.819-kw ERP, 89-ft. above ground, 2352-ft. above sea level, lat. 34° 19' 32", long. 119° 02' 18".
 Transmitter: South Mountain, Santa Paula.
 Ownership: Laurence Windsor.

***Palm Springs**—K120J, Asivision Inc.
 Technical Facilities: 100-w TPO, 0.11-kw ERP, 240-ft. above ground, 1575-ft. above sea level, lat. 33° 51' 58", long. 116° 26' 05".
 Transmitter: Edom Hill, NE of Palm Springs.
 Ownership: Asivision Inc.

***Palm Springs**—K26DZ, Hug Holdings Inc.
 Technical Facilities: 1000-w TPO, 11.33-kw ERP, 1640-ft. above sea level, lat. 33° 52' 12", long. 116° 25' 43".
 Transmitter: Edom Hill.
 Ownership: Hug Holdings Inc.

Palm Springs/Indio—K21DO, Three Angels Bcstg. Network Inc.
 Technical Facilities: 80-w TPO, 0.736-kw ERP, 39-ft. above ground, 1634-ft. above sea level, lat. 33° 52' 12", long. 116° 25' 44".
 Requests CP for change to 9.2-kw ERP. BPTTL-930330GW.
 Transmitter: Edom Hill, Palm Springs.
 Ownership: Three Angels Broadcasting Network Inc.

Palmdale—K38CW, Four Pals Community Television Inc. Phone: 805-272-5725.
 Studio: 409 W. 10th St., Long Beach, CA 90813.
 Technical Facilities: 100-w TPO, 4.47-kw ERP, 49-ft. above ground, 5233-ft. above sea level, lat. 34° 32' 50", long. 118° 12' 53".
 Transmitter: Hauser Mountain, 6.2-mi. SSW of Palmdale.
 Equipment: Emcee transmitter, Scala antenna.
 Satellite earth stations: Comtech, 5-meter; M/A-Com receivers.
 Began Operation: July 1, 1990.
 Ownership: Four Pals Community Television Inc.
 Satellite programming: Channel America; International TV Network; FamilyNet.
 Advertising: Yes. Rates: \$50.00/30 Sec.; \$100.00/Min.
 Represented (legal): Arent, Fox, Kintner, Plotkin & Kahn.

Paso Robles—K36AL, Central Coast Good News Inc. Phone: 805-925-1140.
 Technical Facilities: 1000-w TPO, 25-kw ERP, 55-ft. above ground, 2525-ft. above sea level, lat. 35° 21' 38", long. 120° 39' 21".
 Ownership: Central Coast Good News Inc.
 Satellite programming: Trinity Bcstg. Network.
 Personnel: Clyde Harmon, Secretary.

Placerville—K62BT, Praise the Lord Studio Chapel. Phone: 916-626-5322.
 Studio: 5300 Merchant Circle, Placerville, CA 95667.
 Technical Facilities: 100-w TPO, 0.817-kw ERP, 502-ft. above ground, 9411-ft. above sea level, lat. 38° 37' 49", long. 120° 51' 20".
 Holds CP for change to 1000-w TPO, 11.7-kw ERP. BPTTL-930330HB.
 Transmitter: Corner of Crystal Blvd. & Stope Dr., El Dorado.
 Equipment: Emcee transmitter; Bogner antenna.
 Satellite earth stations: Prodelin, 4.6-meter; Prodelin, 3-meter. Scientific-Atlanta receivers.
 Began Operation: December 1, 1984.
 Ownership: Praise The Lord Studio Chapel.
 Satellite programming: Trinity Bcstg. Network.
 Advertising: Yes.
 Personnel: John Hartman, General Manager; Mary Hartman, Sales; Terry Wood, Chief Engineer.

Porterville—K15CO, Trinity Bcstg. Network Inc. Phone: 714-832-2950.
 Technical Facilities: 1000-w TPO, 9.12-kw ERP, 39-ft. above ground, 5741-ft. above sea level, lat. 36° 17' 07", long. 118° 50' 19".
 Transmitter: Blue Ridge Lookout, 1.7-mi. E of Exeter.
 Equipment: Television Technology transmitter; Andrew antenna.
 Satellite earth stations: Scientific-Atlanta, 3.2-meter.
 Began Operation: August 10, 1981.
 Ownership: Trinity Broadcasting Network Inc.
 Satellite programming: Trinity Bcstg. Network.
 Note: Operating as a translator.

***Red Bluff**—K04NV, Kidd Communications.
 Technical Facilities: 10-w TPO, 0.194-kw ERP, 89-ft. above ground, 1886-ft. above sea level, lat. 40° 15' 46", long. 122° 05' 37".
 Transmitter: Tuscan Buttes, near Red Bluff.
 Ownership: Kidd Communications.

Redding—K22EJ, Mark C. Allen. Phone: 916-246-8782.
 Technical Facilities: 100-w TPO, 0.81-kw ERP, 26-ft. above ground, 1306-ft. above sea level, lat. 40° 33' 46", long. 122° 27' 07".
 Transmitter: Richardson Ranch Rd., 0.6-mi. N of intersection with Placer Rd.
 Began Operation: October 21, 1993.
 Ownership: Mark C. Allen.

Redding—K34DF, Northern California Conference Association. Phone: 916-243-3434. Fax: 916-221-8928.
 Studio: 2828 Eureka Way, Redding, CA 96001.
 Technical Facilities: 1000-w TPO, 37.6-kw ERP, 85-ft. above ground, 3281-ft. above sea level, lat. 40° 39' 14", long. 122° 31' 12".
 Transmitter: South Fork Mountain, 12-mi. NW of Redding.
 Satellite earth stations: Kaultronics, 4-meter; DX Communications receivers.
 Began Operation: November 1, 1991.
 Ownership: Northern California Conference Association.

Advertising: No.
 Personnel: Bill Fries, Chief Engineer; John Ala, Production Supervisor; Jim Griswold, Station Director.

***Redding**—K36DH, David H. Gorman. Phone: 510-229-1197. Fax: 510-652-5674.
 Technical Facilities: 2000-w TPO, 81.7-kw ERP, 3442-ft. above sea level, lat. 40° 39' 14", long. 122° 31' 12".
 Transmitter: South Fort Mountain, NW of Redding.
 Ownership: David H. Gorman.
 Personnel: David H. Gorman, General Manager; Gerold L. Gorman, Chief Engineer.

***Redding**—K46DQ, Gregg G. Hitchcock. Phone: 509-874-2559.
 Technical Facilities: 100-w TPO, 1.29-kw ERP, 68-ft. above ground, 965-ft. above sea level, lat. 40° 34' 45", long. 122° 25' 07".
 Transmitter: 0.25 WSW of Manzanita School.
 Ownership: Gregg G. Hitchcock.

Redding—K65DJ, Trinity Bcstg. Network Inc. Phone: 714-832-2950.
 Technical Facilities: 1000-w TPO, 25.7-kw ERP, 138-ft. above ground, 741-ft. above sea level, lat. 40° 36' 37", long. 122° 22' 44".
 Transmitter: 310 Lake Blvd., Redding.
 Equipment: Television Technology transmitter; Andrew antenna.
 Satellite earth stations: Scientific-Atlanta, 3.2-meter.
 Began Operation: July 5, 1988.
 Ownership: Trinity Broadcasting Network Inc.
 Satellite programming: Trinity Bcstg. Network.

Redlands—K66ED, First Assembly of God.
 Technical Facilities: 100-w TPO, 0.593-kw ERP, 39-ft. above ground, 1640-ft. above sea level, lat. 34° 02' 40", long. 117° 09' 28".
 Transmitter: 1445 Ford St., Redlands.
 Ownership: First Assembly of God.

Riverside—K65FT, Louis Martinez.
 Technical Facilities: 100-w TPO, 1-kw ERP, 46-ft. above ground, 2572-ft. above sea level, lat. 33° 44' 36", long. 117° 19' 35".
 Requests modification of CP for change to 1000-w TPO, 10-kw ERP, 3123-ft. above sea level, lat. 33° 57' 36", long. 117° 16' 40". Transmitter to Box Springs Mountain antenna farm. BMMPTTL-930402B3.
 Transmitter: 17511 Santa Rosa Rd., Perris.
 Ownership: Louis Martinez.

***Roseville**—K27EU, Abundant Life Broadcasting Inc. Phone: 916-786-8350.
 Technical Facilities: 1000-w TPO, 10.7-kw ERP, 200-ft. above ground, 459-ft. above sea level, lat. 38° 43' 43", long. 121° 16' 31".
 Transmitter: Roseville Seventh-Day Adventist Church property, 914 Cirby Way, Roseville.
 Ownership: Abundant Life Bcstg. Inc.
 Personnel: Kathleen Bailey, Chief Executive Officer.

***Sacramento**—K15CY, Eduardo Caballero & Rosa Maria Caballero-Stafford. Phone: 212-697-4120. Fax: 212-697-9151.
 Technical Facilities: 18-kw ERP, 125-ft. above ground, 440-ft. above sea level, lat. 38° 42' 26", long. 121° 28' 33".
 Transmitter: KGBV(FM) tower, Rio Linda.
 Ownership: Eduardo Caballero; Rosa Maria Caballero-Stafford.

Low Power TV Stations—California

- *Sacramento—K25EL**, Apogee Broadcasting Corp. Phone: 916-920-2525. Fax: 916-920-9188.
 Technical Facilities: 1000-w TPO, 16-kw ERP, 435-ft. above ground, 470-ft. above sea level, lat. 38° 42' 26", long. 121° 28' 33". Requests modification of CP for change to 781-w TPO, 23-kw ERP. BMTTL-9408191C.
 Transmitter: 606 W. Delano St., Elverta.
 Equipment: Antenna Concepts antenna.
 Ownership: Apogee Broadcasting Corp.
 Personnel: Bob Suflet, General Manager.
- Sacramento—K47DQ**, Telemundo of Northern California Inc. Phone: 408-435-8848. Fax: 408-433-5921.
 Studio: 2349 Bering Dr., San Jose, CA 95131.
 Technical Facilities: 1000-w TPO, 5-kw ERP, lat. 38° 34' 44", long. 121° 29' 23".
 Began Operation: February 1, 1992.
 Ownership: Telemundo Group Inc., Debtor-in-Possession.
- *Sacramento—K49DD**, Kidd Communications.
 Technical Facilities: 1000-w TPO, 16.9-kw ERP, 312-ft. above ground, 417-ft. above sea level, lat. 38° 40' 22", long. 121° 19' 52".
 Requests modification of CP for change to 32.9-kw ERP, 449-ft. above sea level. BMTTL-JE0415WX.
 Transmitter: Rosebud Lane.
 Ownership: Kidd Communications.
- *Sacramento—K53DD**, Kidd Communications.
 Technical Facilities: 1000-w TPO, 58.93-kw ERP, 974-ft. above sea level, lat. 38° 38' 31", long. 121° 05' 25".
 Transmitter: 3.1-mi. W of El Dorado County, El Dorado Hills.
 Ownership: Kidd Communications.
- *Sacramento—K60ES**, Edwina J. Auel. Phone: 407-688-9585.
 Technical Facilities: 61-w TPO, 0.605-kw ERP, 22-ft. above ground, 243-ft. above sea level, lat. 38° 32' 36", long. 121° 25' 41".
 Requests modification of CP for change to 1000-w TPO, 115-ft. above sea level. BMTTL-JE0415VZ.
 Transmitter: 3502 Kroy Way.
 Ownership: Edwina J. Auel.
- Sacramento—K61DW**, Dr. W. R. Portee. Technical Facilities: 62-w TPO, 0.465-kw ERP, 220-ft. above ground, 246-ft. above sea level, lat. 38° 38' 54", long. 121° 28' 40".
 Holds CP for change to 13.7-kw ERP, 275-ft. above sea level, lat. 38° 34' 50", long. 121° 29' 33". Transmitter to 926 Jay Bldg. BPTTL-930402A5.
 Transmitter: 0.5-mi. N of Intersection of U.S. 880 & E. Levee Rd., Sacramento.
 Ownership: W. R. Portee.
- *Sacramento—K62DD**, Eduardo Caballero & Rosa Maria Caballero-Stafford. Phone: 212-697-4120. Fax: 212-697-9151.
 Technical Facilities: 1000-w TPO, 2.2-kw ERP, 125-ft. above ground, 2231-ft. above sea level, lat. 38° 24' 21", long. 122° 06' 29".
 Transmitter: Mount Vaca, Vacaville.
 Ownership: Eduardo Caballero; Rosa Maria Caballero-Stafford.
- Sacramento—K69FB**, Trinity Bcstg. Network Inc. Phone: 714-832-2950.
 Technical Facilities: 1000-w TPO, 14.2-kw ERP, 400-ft. above ground, 423-ft. above sea level, lat. 38° 38' 54", long. 121° 28' 40".
 Transmitter: North Market Blvd., Sacramento.
 Equipment: Television Technology transmitter; Bogner antenna.
 Satellite earth stations: Scientific-Atlanta, 3.2-meter.
 Ownership: Trinity Broadcasting Network Inc.
 Satellite programming: Trinity Bcstg. Network.
- Sacramento & Stockton—K23DH**, Polar Bcstg. Inc. Phone: 916-487-3932. Fax: 916-972-9969.
 Technical Facilities: 1000-w TPO, 300-kw ERP, 2001-ft. above ground, 1650-ft. above sea level, lat. 38° 14' 24", long. 121° 30' 03".
 Transmitter: 14001 River Rd., Walnut Grove.
 Began Operation: June 27, 1992.
 Ownership: Polar Bcstg. Inc.
- *Salinas—K03HB**, Eduardo Caballero & Rosa Maria Caballero-Stafford.
 Technical Facilities: 10-w TPO, 0.46-kw ERP, 492-ft. above sea level, lat. 36° 33' 48", long. 121° 26' 64".
 Transmitter: KCMC(AM) tower, Gonzales.
 Ownership: Eduardo Caballero; Rosa Maria Caballero-Stafford.
- Salinas—K06LV**, Living Faith Bcstg. Phone: 408-753-5490.
 Technical Facilities: 6-w TPO, 0.069-kw ERP, 23-ft. above ground, 3100-ft. above sea level, lat. 36° 45' 23", long. 121° 30' 05".
 Requests CP for change to 1000-w TPO, 1.1-kw ERP, 2450-ft. above sea level, lat. 37° 02' 25", long. 121° 45' 28". Transmitter to Mount Madonna, near Martin. BPTVL-940414PM.
 Transmitter: Fremont Peak radio site, 6.5-mi. S of San Juan Bautista.
 Began Operation: June 1, 1989.
 Ownership: Living Faith Ministries Inc.
- Salinas-Monterey-Santa Cruz—K33DJ**, Polar Bcstg. Inc. Phone: 910-487-3932.
 Technical Facilities: 1000-w TPO, 29.1-kw ERP, 2493-ft. above sea level, lat. 37° 02' 25", long. 121° 45' 28".
 Transmitter: Summit Rd., NW of intersection of Hwy. 152 & Summit Rd., San Martin.
- San Ardo/Bradley—K13ND**, Monterey County Superintendent of Schools. Phone: 408-755-0383. Fax: 408-753-7888.
 Studio: 901 Blanco Circle, Salinas, CA 93912.
 Technical Facilities: 10-w TPO, 0.0952-kw ERP, 35-ft. above ground, 2820-ft. above sea level, lat. 35° 57' 30", long. 121° 00' 01".
 Transmitter: Williams Hill, approx 7-mi. SW of San Ardo.
 Equipment: Emcee transmitter; Taco antenna.
 Began Operation: June 16, 1983.
 Ownership: Monterey County Superintendent of Schools.
 Personnel: David Finley, Station Manager; Jerry Zimmer, Chief Engineer; William Barr, Superintendent.
 Note: Operating as a translator.
- *San Diego—K17DI**, Basic Economic Education Inc.
 Technical Facilities: 473-w TPO, 1.9-kw ERP, 581-ft. above sea level, lat. 32° 54' 08", long. 117° 11' 00".
 Transmitter: 9545 Waples St.
 Ownership: Basic Economic Education Inc.
- San Diego—K19BN**, Cabrillo Bcstg. Corp. Phone: 619-597-1919. Fax: 619-597-1900.
 Studio: 5764 Pacific Center Blvd., San Diego, CA 92121.
 Technical Facilities: 497-w TPO, 8-kw ERP, 289-ft. above ground, 6089-ft. above sea level, lat. 33° 18' 32", long. 116° 50' 38".
 Holds CP for change to 1000-w TPO. BPTTL-930402XJ.
 Transmitter: Mount Palomar.
 Equipment: Television Technology transmitter; Bogner antenna.
 Satellite earth stations: Scientific-Atlanta, 4.5-meter; Miralite, 3.2-meter.
 Ownership: Cabrillo Broadcasting Corp.
 Represented (sales): Univision.
 Represented (engineering): Jules Cohen & Associates, P.C.
 Represented (legal): Wilco Legal Service.
 Personnel: Philip Wilkinson, General Manager; Jose Carbal, Local Sales Manager; Stephen Rosen, Stations Manager; Bill Smith, Chief Engineer.
- *San Diego—K25DU**, Citizens Television System Inc.
 Technical Facilities: 1000-w TPO, 10.48-kw ERP, 361-ft. above ground, 270-ft. above sea level, lat. 32° 43' 09", long. 117° 09' 19".
 Transmitter: 0.5-mi. SSE of Ash St. & 9th Ave. Ownership: Citizens Television System Inc. (Washington).
- San Diego—K63EN**, Civic Light Inc. Phone: 619-235-6363. Fax: 619-525-7255.
 Studio: 1515 9th Ave., San Diego, CA 92101.
 Technical Facilities: 100-w TPO, 0.8145-kw ERP, 128-ft. above ground, 427-ft. above sea level, lat. 32° 43' 44", long. 117° 09' 33".
 Transmitter: 2850 6th Ave.
 Ownership: Civic Light Inc.
 Advertising: Yes. Rates: \$50/30 Sec.; \$150/Min.
 Personnel: John Willkie, General Manager & Chief Engineer.
- San Fernando Valley—K24CM**, Northridge Community Broadcasting Co.
 Technical Facilities: 1000-w TPO, 7.4-kw ERP, 25-ft. above ground, 1545-ft. above sea level, lat. 34° 17' 18", long. 118° 24' 18".
 Requests CP for change to Ch. 68, 10-kw ERP, lat. 34° 12' 52", long. 118° 16' 28". BPTTL-940408IA.
 Transmitter: 12087-10 Kopez Canyon Rd., San Fernando.
 Equipment: ITS transmitter; Antenna Concepts antenna.
 Began Operation: August 1, 1992.
 Ownership: Northridge Community Broadcasting Co.
 Personnel: Charles Lohr, General Manager; Donald Wilson, Chief Engineer.
 Note: Operating as a translator.
- San Francisco-Oakland-San Jose—K30BI**, Polar Broadcasting Inc. Phone: 415-749-3000. Fax: 415-922-3030.
 Studio: 2801 Leavenworth St., 3rd Floor, San Francisco, CA 94133.
 Technical Facilities: 1000-w TPO, 19-kw ERP, 303-ft. above ground, 2742-ft. above sea level, lat. 37° 29' 17", long. 121° 51' 59".
 Transmitter: KICU-TV transmitter, East Bay Regional Park, Weller Rd.
 Equipment: ITS transmitter; Antenna Concepts antenna.
 Ownership: Polar Bcstg. Inc.
- Satellite programming: All News Channel; American Independent Network Inc.; National Empower.
 Represented (legal): Abacus Communications.
 Personnel: Warren Trumbly, General Manager; Art Sanchez, Chief Engineer; Rudy Moya, Sales Manager.
- *San Luis Obispo—K20DR**, Robert Williams. Phones: 818-346-5102; 800-345-6873. Fax: 818-765-1250.
 Technical Facilities: 100-w TPO, 2.083-kw ERP, 30-ft. above ground, 2496-ft. above sea level, lat. 35° 21' 38", long. 120° 39' 21".
 Transmitter: Cuesta Electronics Site.
 Equipment: Television Technology transmitter; Scala antenna.
 Satellite earth stations: Winegard, 3.2-meter; Microdyne receivers.
 Scheduled to begin operation: October 15, 1994.
 Ownership: Robert Williams.
 Planned satellite programming: FamilyNet.
 Personnel: Harvey Caplan, General Manager.
- *San Luis Obispo—K52EH**, HBC Holdings Inc. Phone: 805-988-0063.
 Technical Facilities: 1000-w TPO, 26.9-kw ERP, 98-ft. above ground, 2573-ft. above sea level, lat. 35° 21' 38", long. 120° 39' 21".
 Transmitter: Questa Peak antenna farm, 5-mi. N of San Luis Obispo.
 Ownership: HBC Holdings Inc.
- Santa Barbara—K15DB**, Trinity Bcstg. Network Inc. Phone: 714-832-2950.
 Technical Facilities: 92-w TPO, 1.3-kw ERP, 20-ft. above ground, 2172-ft. above sea level, lat. 34° 27' 57", long. 119° 40' 37".
 Transmitter: 0.8-mi. NE of Mount Calvary Monastery, Santa Barbara.
 Equipment: ITS transmitter; Scala antenna.
 Ownership: Trinity Broadcasting Network Inc.
- *Santa Barbara—K21DW**, Costa de Oro Television Inc.
 Technical Facilities: 1000-w TPO, 0.985-kw ERP, 4055-ft. above sea level, lat. 34° 31' 32", long. 119° 57' 23".
 Transmitter: Broadcast Peak, near Santa Barbara.
 Ownership: Costa de Oro Television Inc.
- *Santa Barbara—K38DK**, Costa de Oro TV Inc.
 Technical Facilities: 1000-w TPO, 3.1-kw ERP, 4054-ft. above sea level, lat. 34° 31' 32", long. 119° 57' 23".
 Transmitter: Broadcast Peak, near Santa Barbara.
 Ownership: Costa de Oro Television Inc.
- *Santa Barbara—K44DT**, Costa de Oro TV Inc.
 Technical Facilities: 1000-w TPO, 11.1-kw ERP, 325-ft. above ground, 2634-ft. above sea level, lat. 34° 19' 49", long. 119° 01' 24".
 Transmitter: South Mountain.
 Ownership: Costa de Oro Television Inc.
- Santa Barbara—K65BP**, Hamscope of Los Angeles. Phone: 310-477-7724. Fax: 310-477-9646.
 Technical Facilities: 1000-w TPO, 5.37-kw ERP, 2162-ft. above ground, 7093-ft. above sea level, lat. 34° 27' 58", long. 119° 40' 37".

Transmitter: Gibraltar Peak, 3.5-mi. NNE of Santa Barbara.
Began Operation: January 1, 1985.
Ownership: Hamriscope Corporation.
Represented (engineering): Hammett & Edison Inc.
Represented (legal): Cohn & Marks.
Personnel: Richard Jolliffe, General Manager, David Bergen, Chief Engineer, Linda Miller, Sales Manager.
Note: Operating as a translator.

Santa Clara-San Jose—K22DD, Linda K. Trumbly. Phones: 916-487-3932; 408-453-0422. Fax: 916-972-9969.
Technical Facilities: 800-w TPO, 7.5-kw ERP, 167-ft. above ground, 1099-ft. above sea level, lat. 37° 19' 23", long. 121° 45' 15".
Transmitter: Aborn Rd., San Jose.
Equipment: Television Technology transmitter, Antenna Concepts antenna.
Began Operation: July 1, 1990.
Ownership: Linda K. Trumbly.
Satellite programming: Galavision.
Represented (legal): Abacus Communications.
Personnel: Rudy Moya, General Manager.

Santa Maria—K07TA, Sainte Ltd. Phone: 209-523-0777. Fax: 209-523-0898.
Studio: 2325 Skyway Dr., Suite G, Santa Maria, CA 93455.
Technical Facilities: 10-w TPO, 0.13-kw ERP, lat. 34° 50' 06", long. 120° 22' 56".
Transmitter: Solomon Mountain.
Ownership: Sainte Ltd.
Satellite programming: Univision.
Represented (sales): Univision.
Personnel: Debra Perez, Station Manager, Nancy Allison, General Sales Manager, Art Dudley, Chief Engineer.

Santa Maria—K09VB, Leo Kesselman.
Technical Facilities: 10-w TPO, 1-kw ERP, lat. 34° 58' 48", long. 120° 27' 12".
Ownership: Leo Kesselman.
Note: Operating as a translator.

***Santa Maria—K14IG, Eduardo Caballero & Rosa Maria Caballero-Stafford.** Phone: 212-697-4120. Fax: 212-697-9151.
Technical Facilities: 1000-w TPO, 45.5-kw ERP, 59-ft. above ground, 3284-ft. above sea level, lat. 34° 54' 36", long. 120° 11' 10".
Transmitter: Tepusquet Peak, 1.2-mi. W of Alejandro Campsite, Santa Maria.
Ownership: Eduardo Caballero; Rosa Maria Caballero-Stafford.

Santa Maria—K25DX, Costa de Oro Television Inc. Phone: 805-650-8857.
Technical Facilities: 1000-w TPO, 16.74-kw ERP, 40-ft. above ground, 1386-ft. above sea level, lat. 34° 50' 06", long. 120° 22' 56".
Transmitter: Mount Solomon, 5-mi. SSE of Santa Maria.
Ownership: Costa de Oro Television Inc.

Santa Maria—K27EI, Telemundo of Northern California Inc.
Technical Facilities: 361-w TPO, 5-kw ERP, 3323-ft. above sea level, lat. 34° 54' 37", long. 120° 11' 08".
Transmitter: Tepusquet Peak, SE of Santa Maria.
Began Operation: November 4, 1993.
Ownership: Telemundo Group Inc., Debtor-in-Possession.

***Santa Rosa & Petaluma—K25DV, Earl Manuel Etienne.** Phone: 415-454-3040.
Studio: 20 Terrace Ave., Kentfield, CA 94904.
Technical Facilities: 1000-w TPO, 0.64-kw ERP, 102-ft. above ground, 3999-ft. above sea level, lat. 38° 39' 23", long. 122° 36' 54".
Transmitter: Mayacamas Mountains, N of Red Hill.
Ownership: Earl Manuel Etienne.
Planned satellite programming: Channel America.
Represented (legal): Loebus, Leavitt & McRay (Los Angeles).

***South Lake Tahoe—K65EU, Kidd Communications.**
Technical Facilities: 1000-w TPO, 32-kw ERP, 144-ft. above ground, 7388-ft. above sea level, lat. 38° 54' 37", long. 120° 02' 05".
Transmitter: Tahoe Mountain, South Lake Tahoe.
Ownership: Kidd Communications.

***South Yreka—K47DV, California-Oregon Bcstg. Inc.** Phone: 916-243-7777. Fax: 916-243-0217.
Technical Facilities: 1000-w TPO, 9.89-kw ERP, 3274-ft. above sea level, lat. 41° 43' 31", long. 122° 37' 32".
Transmitter: Butcher Hill Communications site.
Ownership: California-Oregon Broadcasting Inc.
Represented (legal): Lohnes & Culver.
Personnel: Doreeta Domke, General Manager, Doug Bush, Chief Engineer, Dennis Stewart, Sales Manager.
Note: Operating as a translator.

***Stockton—K21EB, Eduardo Caballero & Rosa Maria Caballero-Stafford.**
Technical Facilities: 1000-w TPO, 13-kw ERP, 151-ft. above sea level, lat. 37° 57' 10", long. 121° 17' 11".
Transmitter: Fremont Square, Fremont St. E.
Ownership: Eduardo Caballero; Rosa Maria Caballero-Stafford.

Stockton & Lodi—K52CK, Telemundo of Northern California Inc. Phone: 408-435-8848. Fax: 408-433-5921.
Studio: 2349 Bering Dr., San Jose, CA 95131.
Technical Facilities: 1000-w TPO, 10.2-kw ERP, 226-ft. above ground, 253-ft. above sea level, lat. 38° 01' 21", long. 121° 16' 03".
Holds CP for change to: 7.79-kw ERP, 364-ft. above sea-level.
Transmitter: 0.7-mi. W of intersection of Hammer Lane & I-99, Stockton.
Equipment: Acrodyne transmitter, Scala antenna.
Began Operation: July 1, 1991.
Ownership: Telemundo Group Inc., Debtor-in-Possession.
Satellite programming: Telemundo.
Represented (sales): Telemundo.
Represented (engineering): Hammett & Edison Inc.
Represented (legal): Hogan & Hartson.
Note: Operating as a translator.

***Tahoe City—K23DT, Ellis Communications Inc.** Phone: 702-856-2121. Fax: 702-856-9146.
Technical Facilities: 1000-w TPO, 5.6-kw ERP, 80-ft. above ground, 9762-ft. above sea level, lat. 39° 18' 38", long. 119° 53' 01".
Transmitter: Slide Mountain, near Incline Village, NV.
Equipment: Television Technology transmitter, TTC receiver.
Represented (sales): Seltel Inc.

Personnel: B. J. Andrews, General Manager, Walt Butler, Chief Engineer, Mike Andrews, Sales Manager.
Note: Operating as a translator.

Tahoe City—K56BW, Sierra Bcstg. Co. Phone: 702-642-3333. Fax: 702-642-3444.
Studio: 1790 Vassar St., Reno, NV 89502.
Technical Facilities: 100-w TPO, 10.6-kw ERP, 30-ft. above ground, 6730-ft. above sea level, lat. 39° 08' 36", long. 120° 09' 49".
Transmitter: 1030 Skyline Dr., Tahoe City.
Equipment: Acrodyne transmitter, Scala antenna.
Began Operation: October 7, 1992.
Ownership: Sierra Broadcasting Co.
Represented (engineering): Hammett & Edison Inc.
Personnel: Ralph Toddre, General Manager, John Finkbohner, Operations Manager, Craig Brown, Sales Manager.
Note: Operating as a translator.

***Tahoe City—K68DQ, Asiavision.**
Technical Facilities: 857-w TPO, 35-kw ERP, 36-ft. above ground, 9685-ft. above sea level, lat. 39° 18' 50", long. 119° 53' 00".
Transmitter: Slide Mountain, 0.05-mi. E of Mount Rose Campground.
Ownership: Asiavision Inc.

***Tulare—K40DQ, Pappas Telecasting Inc.**
Technical Facilities: 1000-w TPO, 1.17-kw ERP, 5770-ft. above sea level, lat. 36° 17' 12", long. 118° 50' 20".
Transmitter: Blue Ridge, near Tulane.
Equipment: TTC transmitter.
Ownership: Pappas Telecasting Companies.
Represented (sales): KMPH-TV.
Represented (legal): Fletcher, Heald & Hildreth.
Personnel: Lise Markham, General Manager, Ken Preston, Chief Engineer, Bill Spellman, Sales Manager.

Twentynine Palms—K06KU, Moore Bcstg. Inc.
Technical Facilities: 10-w TPO, 0.108-kw ERP, 80-ft. above ground, 2565-ft. above sea level, lat. 34° 08' 11", long. 116° 10' 07".
Transmitter: 0.15-mi. S of KDHI(AM) tower & Twentynine Palms Hwy.
Ownership: Moore Bcstg. Inc.
Represented (legal): Gardner, Carton & Douglas.

Twentynine Palms—K63CG, Morongo Basin TV Club Inc. Phone: 619-367-1833. Fax: 619-367-4732.
Technical Facilities: 100-w TPO, 1.19-kw ERP, 31-ft. above ground, 4281-ft. above sea level, lat. 34° 04' 32", long. 115° 57' 18".
Transmitter: Pinto Mountain, Twentynine Palms.
Equipment: Television Technology transmitter, Scala antenna.
Satellite earth stations: Scientific-Atlanta, 3-meter; Microwave Assoc. receivers.
Began Operation: March 18, 1983.
Ownership: Morongo Basin TV Club Inc.

Ukiah—K23CZ, California-Oregon Broadcasting Inc. Phone: 916-243-7777. Fax: 916-243-9382.
Technical Facilities: 1000-w TPO, 12.72-kw ERP, 39-ft. above ground, 3612-ft. above sea level, lat. 39° 07' 49", long. 123° 04' 31".
Transmitter: Cow Mountain, approx. 4-mi. E of Ukiah.
Equipment: Television Technology transmitter, Antenna Concepts antenna.
Began Operation: October 1, 1993.

Ownership: California-Oregon Broadcasting Inc.
Personnel: Doreeta Domke, General Manager, Doug Bush, Chief Engineer, Dennis Stewart, Sales Manager.
Note: Operating as a translator.

Ukiah—K47AL, Television Improvement Assn. Phone: 707-462-5733.
Technical Facilities: 100-w TPO, 2.5-kw ERP, 30-ft. above ground, 3159-ft. above sea level, lat. 39° 07' 03", long. 123° 05' 35".
Transmitter: Cow Mountain, 6.5-mi. SE of Ukiah.
Equipment: Television Technology transmitter, Scala antenna.
Began Operation: July 4, 1982.
Ownership: Television Improvement Assn.
Advertising: Yes.
Personnel: L. J. Dietz, General Manager.

***Van Nuys—K38CY, Laurence Windsor.** Phone: 310-540-4466. Fax: 310-540-4006.
Technical Facilities: 100-w TPO, 1.44-kw ERP, 1059-ft. above sea level, lat. 34° 16' 08", long. 118° 26' 23".
Transmitter: 11015 O'Melvary St., San Fernando.
Ownership: Laurence Windsor.

Ventura—K45DU, Trinity Bcstg. Network Inc. Phone: 714-832-2950.
Technical Facilities: 270-w TPO, 9.22-kw ERP, 36-ft. above ground, 2106-ft. above sea level, lat. 34° 20' 57", long. 119° 20' 07".
Transmitter: Meridian Communications site, Red Mountain, 1.9-mi. SW of Foster Park.
Ownership: Trinity Broadcasting Network Inc.

Ventura—K47CL, Ojai Assembly of God. Phone: 805-646-1296.
Studio: 190 E. El Roblar, Ojai, CA 93023.
Technical Facilities: 100-w TPO, 1.25-kw ERP, 69-ft. above ground, 161-ft. above sea level, lat. 34° 16' 23", long. 119° 16' 06".
Transmitter: 396 S. San Clemente, Ventura.
Began Operation: June 1, 1989.
Ownership: Ojai Assembly of God.
Personnel: Ron Triggs, General Manager.

Victorville—K33BT, Trinity Bcstg. Network Inc. Phone: 714-832-2950.
Technical Facilities: 100-w TPO, lat. 34° 36' 36", long. 117° 17' 13".
Began Operation: March 1, 1989.
Ownership: Trinity Broadcasting Network Inc.
Satellite programming: Trinity Bcstg. Network.

***Visalia—K08LV, Tumpike Television.**
Technical Facilities: 10-w TPO, 0.589-kw ERP, 525-ft. above sea level, lat. 36° 19' 37", long. 119° 33' 58".
Transmitter: Hwy. 198 at 6th Ave., Hanford.
Ownership: Tumpike TV.

***Vista—K60EL, D'Amico Brothers Bcstg.**
Technical Facilities: 62-w TPO, 0.64-kw ERP, 59-ft. above ground, 610-ft. above sea level, lat. 33° 12' 51", long. 117° 14' 01".
Transmitter: 1110 Cabrillo Circle.
Ownership: D'Amico Brothers Broadcasting.

Vista & Oceanside—K49BV, Luplan-Warren-Barnard Partnership. Phone: 619-698-7300.
Studio: 8691 Echo Dr., La Mesa, CA 92041.
Technical Facilities: 429-w TPO, 0.045-kw ERP, 69-ft. above ground, 1742-ft. above sea level, lat. 33° 12' 53", long. 117° 11' 15".

Low Power TV Stations—California

Transmitter: Blackjack Hill Communications Site, 3-mi. E of Vista.
Began Operation: December 1, 1988.
Ownership: Lupian Warren Bamard Partnership.
Satellite programming: Trinity Bcstg. Network.
Advertising: No.

Willow Creek—K34BW, California-Oregon Bcstg. Inc. Phone: 916-243-7777. TWX: 916-243-6721. Fax: 916-243-0217.

Technical Facilities: 1-w TPO, 0.005-kw ERP, 26-ft. above ground, 4026-ft. above sea level, lat. 40° 58' 05", long. 123° 41' 17".
Transmitter: Brannon Mountain, 3.8-mi. NE of Willow Creek.

Ownership: California-Oregon Broadcasting Inc.

Advertising: No.

Represented (engineering): Lohnes & Culver.
Personnel: Doreeta Domke, General Manager; Doug Bush, Chief Engineer; Dennis Stewart, Sales Manager.

Note: Operating as a translator.

Yucca Valley—K26BH, American TV Network Inc.

Technical Facilities: 18-w TPO, 0.024-kw ERP, 32-ft. above ground, 4138-ft. above sea level, lat. 34° 08' 56", long. 116° 26' 42".
Transmitter: 2-mi. N of Yucca Valley at end of Oakwood Dr.

Began Operation: October 1, 1986.

Ownership: American Television Network Inc.

Colorado

Aspen—K200H, Slice of Life Productions Inc. Phone: 303-925-9579.

Technical Facilities: 1-w TPO, 0.82-kw ERP, 27-ft. above ground, 7800-ft. above sea level, lat. 39° 13' 06", long. 106° 51' 36".

Transmitter: Red Mountain, N of Aspen.

Began Operation: November 8, 1993.

Ownership: Slice of Life Productions Inc.

Aspen—K23AE, W. Russell Withers Jr. Phone: 303-242-5000.

Studio: 400 W. Main St., Aspen, CO 81611.
Technical Facilities: 100-w TPO, 1.05-kw ERP, 54-ft. above ground, 9446-ft. above sea level, lat. 39° 13' 33", long. 105° 50' 00".

Transmitter: Lower Red Mountain, 2.5-mi. NNW of Aspen Center.

Equipment: Emcee transmitter, Scala antenna.

Began Operation: January 1, 1988.

Ownership: W. Russell Withers Jr.

Advertising: No.

Note: Operating as a translator.

***Aurora—K16CM,** J. B. Van de Sande.

Technical Facilities: 1000-w TPO, 39.2-kw ERP, 164-ft. above ground, 5695-ft. above sea level, lat. 39° 39' 32", long. 104° 51' 45".

Transmitter: 2851 S. Parker Rd.

Ownership: J. B. Van de Sande.

Aurora—K38DF, Peter Van de Sande.

Technical Facilities: 1000-w TPO, 10.6-kw ERP, 148-ft. above ground, 5696-ft. above sea level, lat. 39° 39' 32", long. 104° 51' 45".

Requests CP to change city of license to Denver & to 17-kw ERP. BMPTTL-JF041500.

Transmitter: 2851 S. Parker Rd.

Ownership: Peter Van de Sande.

***Aurora—K66DK,** Jerold R. Welch.

Technical Facilities: 1000-w TPO, 167-kw ERP, 187-ft. above ground, 5709-ft. above sea level, lat. 39° 39' 50", long. 104° 51' 40".

Transmitter: 3033 S. Parker Rd.

Ownership: Jerold R. Welch.

Boulder—K17CF, Full Gospel Outreach Inc.

Technical Facilities: 100-w TPO, 1.59-kw ERP, lat. 40° 03' 17", long. 105° 18' 28".

Requests modification of CP for change to 60-w TPO, lat. 40° 03' 17", long. 105° 18' 28". BMPTT-8811041B.

Ownership: Full Gospel Outreach Inc.

Note: Operating as a translator.

Boulder—K54DK, 31 Licensee Inc. Phone: 303-595-3131.

Technical Facilities: 1000-w TPO, 1.8-kw ERP, 89-ft. above ground, 7969-ft. above sea level, lat. 40° 04' 19", long. 105° 21' 14".

Holds CP for change to 2.2-kw ERP. BPTTL-910503DQ.

Requests modification of CP for change to 3.6-kw ERP, 5397-ft. above sea level, lat. 40° 01' 42", long. 105° 12' 20". **Transmitter to adjacent Valmont Cemetery, Valmont Rd.** BMPTTL-940414PV.

Transmitter: Lee Hill, 5.3-mi. NW of Boulder.

Ownership: 31 Licensee Inc.

Note: Operating as a translator.

Colorado Springs—K38CU, Beta Bcstg. Inc. Phone: 719-578-0577.

Technical Facilities: 1000-w TPO, 9.55-kw ERP, 59-ft. above ground, 9360-ft. above sea level, lat. 38° 44' 46", long. 104° 51' 37".

Requests modification of CP for change to 13.2-kw ERP, 9507-ft. above sea level, lat. 38° 44' 43", long. 104° 51' 41". BMPTTL-JF0415AP.

Transmitter: Cheyenne Mountain, 6.5-mi. SSW of center of Colorado Springs.

Ownership: Beta Broadcasting Inc.

Colorado Springs—K43CG, Full Gospel Outreach Inc.

Technical Facilities: 1000-w TPO, 11.8-kw ERP, 79-ft. above ground, 9380-ft. above sea level, lat. 38° 44' 46", long. 104° 51' 37".

Transmitter: Cheyenne Mountain, approx. 6.5-mi. SSW of center of Colorado Springs.

Ownership: Full Gospel Outreach Inc.

Colorado Springs—K49CJ, Telemundo of Colorado Springs Inc.

Technical Facilities: 31-w TPO, 4.53-kw ERP, 112-ft. above ground, 9495-ft. above sea level, lat. 38° 44' 40", long. 104° 51' 41".

Transmitter: Cheyenne Mountain, 3.6-mi. SW of Colorado Springs.

Ownership: Telemundo Group Inc., Debtor-in-Possession.

Note: Operating as a translator.

***Colorado Springs—K51CE,** Zenon Reynarowych.

Technical Facilities: 599-w TPO, 13.6-kw ERP, 59-ft. above ground, 9511-ft. above sea level, lat. 38° 44' 43", long. 104° 51' 41".

Transmitter: Approx. 10-mi. SSW of center of Colorado Springs.

Ownership: Zenon Reynarowych.

Colorado Springs-Pueblo—K27DU, Golden Hills Broadcasting Corp. Phone: 303-238-0050. Fax: 303-235-0259.

Technical Facilities: 1000-w TPO, 22.9-kw ERP, 243-ft. above ground, 4229-ft. above

sea level, lat. 38° 21' 32", long. 104° 38' 13".

Transmitter: Cheyenne Mountain, near Colorado Springs.

Ownership: Golden Hills Bcstg. Corp.

Satellite programming: Univision.

Personnel: Irma Rico, General Manager; Dennis Visser, Chief Engineer.

Note: Operating as a translator.

Cortez—K07UY, Southwest Colorado TV Translator Assn. Phone: 303-565-2121.

Technical Facilities: 110-w TPO, lat. 37° 21' 55", long. 108° 08' 33".

Transmitter: Caviness electronics site, NE of Mancos.

Equipment: TTC transmitter, Scala antenna.

Ownership: Southwest Colorado TV Translator Assn.

Personnel: Wayne Johnson, General Manager.

Note: Operating as a translator.

Cortez—K24CH, Southwest Colorado TV Translator Assn. Phone: 303-565-2121.

Technical Facilities: 100-w TPO, 0.792-kw ERP, 43-ft. above ground, 10259-ft. above sea level, lat. 37° 21' 58", long. 108° 08' 42".

Transmitter: Caviness electronics site, NE of Mancos.

Equipment: TTC transmitter, Scala antenna.

Ownership: Southwest Colorado TV Translator Assn.

Personnel: Wayne Johnson, General Manager.

Note: Operating as a translator.

Cortez—K26CI, Southwest Colorado TV Translator Assn. Phone: 303-565-2121.

Technical Facilities: 100-w TPO, 1.01-kw ERP, 43-ft. above ground, 10759-ft. above sea level, lat. 37° 21' 58", long. 108° 08' 42".

Transmitter: Caviness electronics site, NE of Mancos.

Equipment: TTC transmitter, Scala antenna.

Ownership: Southwest Colorado TV Translator Assn.

Personnel: Wayne Johnson, General Manager.

Note: Operating as a translator.

***Cortez—K28EB,** Southwest Colorado TV Translator Assn. Phone: 303-565-2121.

Technical Facilities: 100-w TPO, 3.39-kw ERP, 60-ft. above ground, 10,302-ft. above sea level, lat. 37° 21' 58", long. 108° 08' 42".

Transmitter: 8-mi. NE of Mancos.

Ownership: Southwest Colorado TV Translator Assn.

Note: Operating as a translator.

Cortez—K33AE, Southwest Colorado TV Translator Assn. Phone: 303-565-2121.

Technical Facilities: 100-w TPO, lat. 37° 21' 58", long. 108° 08' 42".

Transmitter: Caviness electronics site, NE of Mancos.

Equipment: TTC transmitter, Scala antenna.

Ownership: Southwest Colorado TV Translator Assn.

Personnel: Wayne Johnson, General Manager.

Note: Operating as a translator.

Cortez—K51DB, Southwest Colorado TV Translator Assn. Phone: 303-565-2121.

Technical Facilities: 100-w TPO, 5.25-kw ERP, lat. 37° 21' 58", long. 108° 08' 42".

Transmitter: Caviness electronics site, NE of Mancos.

Equipment: TTC transmitter, Scala antenna.

Ownership: Southwest Colorado TV Translator Assn.

Personnel: Wayne Johnson, General Manager.

Note: Operating as a translator.

Cortez—K59CF, Southwest Colorado TV Translator Assn. Phone: 303-565-2121.

Technical Facilities: 100-w TPO, 2.37-kw ERP, lat. 37° 21' 58", long. 108° 08' 42".

Transmitter: Caviness electronics site, NE of Mancos.

Equipment: TTC transmitter, Scala antenna.

Ownership: Southwest Colorado TV Translator Assn.

Personnel: Wayne Johnson, General Manager.

Note: Operating as a translator.

Cortez & Dolores—K57EX, Southwest Colorado TV Translator Assn. Phone: 303-565-2121.

Technical Facilities: 100-w TPO, lat. 37° 21' 58", long. 108° 08' 42".

Transmitter: Caviness electronics site, NE of Mancos.

Equipment: TTC transmitter, Scala antenna.

Ownership: Southwest Colorado TV Translator Assn.

Satellite programming: All News Channel.

Personnel: Wayne Johnson, General Manager.

Note: Operating as a translator.

Cortez, Dolores & Mancos—K11LP, Southwest Colorado TV Translator Assn. Phone: 303-565-2121.

Technical Facilities: 10-w TPO, 0.306-kw ERP, lat. 37° 21' 24", long. 108° 08' 20".

Equipment: TTC transmitter, Scala antenna.

Ownership: Southwest Colorado TV Translator Assn.

Personnel: Wayne Johnson, General Manager.

Note: Operating as a translator.

Cortez (Madden Peak) & Red Mesa rural area—K09OM, Southwest Colorado TV Translator Assn. Phone: 303-565-2121.

Technical Facilities: 10-w TPO, 0.06-kw ERP, lat. 37° 21' 55", long. 108° 08' 33".

Equipment: TTC transmitter, Scala antenna.

Ownership: Southwest Colorado TV Translator Assn.

Personnel: Wayne Johnson, General Manager.

Note: Operating as a translator.

Cortez & Mancos—K16CT, Southwest Colorado TV Translator Assn. Phone: 303-565-2121.

Technical Facilities: 100-w TPO, 0.8-kw ERP, 39-ft. above ground, 1028-ft. above sea level, lat. 37° 21' 58", long. 108° 08' 42".

Transmitter: 7.5-mi. NE of Mancos.

Equipment: TTC transmitter, Scala antenna.

Ownership: Southwest Colorado TV Translator Assn.

Personnel: Wayne Johnson, General Manager.

Note: Operating as a translator.

Cortez & Mancos—K18DR, Southwest Colorado TV Translator Assn. Phone: 303-565-2121.

Technical Facilities: 100-w TPO, 0.8-kw ERP, 10282-ft. above sea level, lat. 37° 21' 58", long. 108° 08' 42".

Transmitter: Caviness electronic site, NE of Mancos.

Equipment: TTC transmitter, Scala antenna.

Ownership: Southwest Colorado TV Translator Assn.

Personnel: Wayne Johnson, General Manager.

Note: Operating as a translator.

Cortez & Mancos—K20DI, Southwest Colorado TV Translator Assn. Phone: 303-565-2121.

Technical Facilities: 100-w TPO, 0.8-kw ERP, 10282-ft. above sea level, lat. 37° 21' 58", long. 108° 08' 42".

Transmitter: Caviness electronic site, NE of Mancos.
 Equipment: TTC transmitter; Scala antenna.
 Ownership: Southwest Colorado TV Translator Assn.
 Personnel: Wayne Johnson, General Manager.
 Note: Operating as a translator.

Cortez & Mancos—K22CU, Southwest Colorado TV Translator Assn. Phone: 303-565-2121.
 Technical Facilities: 100-w TPO, lat. 37° 21' 58", long. 108° 08' 42".
 Transmitter: Caviness electronic site, NE of Mancos.
 Equipment: TTC transmitter; Scala antenna.
 Ownership: Southwest Colorado TV Translator Assn.
 Personnel: Wayne Johnson, General Manager.
 Note: Operating as a translator.

Cortez & Mancos—K35CH, Southwest Colorado TV Translator Assn. Phone: 303-565-2121.
 Technical Facilities: 100-w TPO, lat. 37° 21' 58", long. 108° 08' 42".
 Transmitter: Caviness electronic site, NE of Mancos.
 Equipment: TTC transmitter; Scala antenna.
 Ownership: Southwest Colorado TV Translator Assn.
 Personnel: Wayne Johnson, General Manager.
 Note: Operating as a translator.

Cortez & Mancos—K41DE, Southwest Colorado TV Translator Assn. Phone: 303-565-2121.
 Technical Facilities: 100-w TPO, 1.17-kw ERP, 54-ft. above ground, 1030-ft. above sea level, lat. 37° 21' 58", long. 108° 08' 42".
 Transmitter: 8-mi. NE of Mancos.
 Equipment: TTC transmitter; Scala antenna.
 Ownership: Southwest Colorado TV Translator Assn.
 Satellite Programming: MOR Music.
 Personnel: Wayne Johnson, General Manager.
 Note: Operating as a translator.

Denver—K33DN, Trinity Bcstg. Network Inc. Phone: 714-832-2950.
 Technical Facilities: 1000-w TPO, 17.2-kw ERP, 256-ft. above ground, 5800-ft. above sea level, lat. 39° 40' 31", long. 104° 52' 22".
 Requests modification of CP for change to 12.2-kw ERP. BMTTL-940411CV.
 Transmitter: 9805 E. Jiff Ave., Denver.
 Ownership: Trinity Broadcasting Network Inc.

Denver—K43DK, Golden Hills Bcstg. Corp. Phone: 303-238-0050; 303-235-0049. Fax: 303-235-0259.
 Technical Facilities: 1000-w TPO, 30.3-kw ERP, 43-ft. above ground, 7316-ft. above sea level, lat. 39° 43' 59", long. 105° 14' 12".
 Holds CP for change to 25.6-kw ERP. BPTTL-920214WC.
 Transmitter: KWGN-TV transmitter site, Buffalo Bill Hwy., Lookout Mountain, Golden.
 Began Operation: June 1, 1989.
 Ownership: Golden Hills Bcstg. Corp.
 Satellite programming: Home Shopping Network.
 Personnel: Irma Rico, General Manager; Dennis Visser, Chief Engineer.

Denver—K47AQ, Trinity Bcstg. Network Inc. Phone: 303-770-0400; 303-771-3926. Fax: 303-796-1322.
 Studio: 8081 E. Orchard Rd., Greenwood Village, CO 80111.

Technical Facilities: 1000-w TPO, 25.6-kw ERP, 131-ft. above ground, 5587-ft. above sea level, lat. 39° 51' 08", long. 105° 00' 51".
 Requests CP for change to Ch. 66, 21.7-kw ERP, 5564-ft. above sea level. BPTTL-JE0415VV.
 Transmitter: NE corner of 85th & Zuni, Federal Heights, CO.
 Equipment: Television Technology transmitter; Scala antenna.
 Satellite earth stations: Paracclipse, 3-meter; Hughes, 5-meter; Agile, Scala, Omni receivers.
 Began Operation: June 1, 1986.
 Ownership: Trinity Broadcasting Network Inc.
 Satellite programming: Trinity Bcstg. Network.
 Advertising: No.
 Personnel: Joe Oestreich, Chief Engineer; Pat Rosales, Traffic Manager; Gene Steiner, Director of Media.

Denver—K57BT, Trinity Bcstg. of Denver Inc.
 Studio: 90th & Yates St., Westminster, CO.
 Technical Facilities: 1000-w TPO, 0.7691-kw ERP, 449-ft. above ground, 7722-ft. above sea level, lat. 39° 43' 59", long. 105° 14' 12".
 Holds CP for change to 4.9-kw ERP, 7333-ft. above sea level. BPTT-910503EN.
 Transmitter: Lookout Mountain, adjacent to Cody Monument, Golden.
 Equipment: Acrodyne transmitter; Scala antenna.
 Began Operation: April 1, 1982.
 Ownership: Trinity Broadcasting Network Inc.
 Satellite programming: Trinity Bcstg. Network.
 Represented (legal): May & Dunne.
 Note: Licensed as a translator.

***Denver—K69FT**, Peter Van de Sande.
 Technical Facilities: 1000-w TPO, 7.93-kw ERP, 384-ft. above ground, 5600-ft. above sea level, lat. 39° 44' 32", long. 104° 59' 12".
 Transmitter: Colorado State Bank, 1600 Broadway, Denver.
 Ownership: Peter Van de Sande.

Dolores—K02OG, Southwest Colorado TV Translator Assn. Phone: 303-565-2121.
 Technical Facilities: 10-w TPO, 0.04-kw ERP, 7037-ft. above sea level, lat. 37° 28' 07", long. 108° 32' 48".
 Transmitter: S of Dolores.
 Equipment: TTC transmitter; Scala antenna.
 Ownership: Southwest Colorado TV Translator Assn.
 Personnel: Wayne Johnson, General Manager.
 Note: Operating as a translator.

Dolores—K04NK, Southwest Colorado TV Translator Assn. Phone: 303-565-2121.
 Technical Facilities: 1-w TPO, lat. 37° 28' 07", long. 108° 32' 48".
 Transmitter: S of Dolores.
 Equipment: TTC transmitter; Scala antenna.
 Ownership: Southwest Colorado TV Translator Assn.
 Personnel: Wayne Johnson, General Manager.
 Note: Operating as a translator.

Dolores—K05GA, Southwest Colorado TV Translator Assn. Phone: 303-565-2121.
 Technical Facilities: 1-w TPO, lat. 37° 28' 07", long. 108° 32' 48".
 Transmitter: S of Dolores.
 Equipment: TTC transmitter; Scala antenna.
 Ownership: Southwest Colorado TV Translator Assn.
 Personnel: Wayne Johnson, General Manager.
 Note: Operating as a translator.

Dolores—K08LL, Southwest Colorado TV Translator Assn. Phone: 303-565-2121.
 Technical Facilities: 50-w TPO, lat. 37° 27' 07", long. 108° 32' 48".
 Equipment: TTC transmitter; Scala antenna.
 Ownership: Southwest Colorado TV Translator Assn.
 Personnel: Wayne Johnson, General Manager.
 Note: Operating as a translator.

Dolores—K10MZ, Southwest Colorado TV Translator Assn. Phone: 303-565-2121.
 Technical Facilities: 5-w TPO, lat. 37° 28' 07", long. 108° 32' 48".
 Equipment: TTC transmitter; Scala antenna.
 Ownership: Southwest Colorado TV Translator Assn.
 Personnel: Wayne Johnson, General Manager.
 Note: Operating as a translator.

Dolores—K13AT, Southwest Colorado TV Translator Assn. Phone: 303-565-2121.
 Technical Facilities: 1-w TPO, lat. 37° 28' 07", long. 108° 32' 48".
 Equipment: TTC transmitter; Scala antenna.
 Ownership: Southwest Colorado TV Translator Assn.
 Personnel: Wayne Johnson, General Manager.
 Note: Operating as a translator.

Dove Creek—K48BK, Southwest Colorado TV Translator Assn. Phone: 303-565-2121.
 Technical Facilities: 100-w TPO, lat. 37° 48' 05", long. 109° 25' 30".
 Equipment: TTC transmitter; Scala antenna.
 Ownership: Southwest Colorado TV Translator Assn.
 Personnel: Wayne Johnson, General Manager.
 Note: Operating as a translator.

Dove Creek—K67CO, Southwest Colorado TV Translator Assn. Phone: 303-565-2121.
 Technical Facilities: 1-w TPO, 3.4-kw ERP, 8337-ft. above sea level, lat. 37° 28' 07", long. 108° 32' 48".
 Transmitter: 7-mi. W of Monticello.
 Equipment: TTC transmitter; Scala antenna.
 Ownership: Southwest Colorado TV Translator Assn.
 Personnel: Wayne Johnson, General Manager.
 Note: Operating as a translator.

Durango—K39AH, Journal Bcstg. of New Mexico Inc.
 Technical Facilities: 1000-w TPO, 12.7-kw ERP, 66-ft. above ground, 7841-ft. above sea level, lat. 37° 15' 45", long. 107° 54' 07".
 Transmitter: Smelter Mountain.
 Began Operation: March 1, 1987.
 Ownership: Providence Journal Broadcasting Corp.
 Note: Operating as a translator.

Fort Collins—K54CQ, Echonet Corp. Phone: 303-674-7047.
 Technical Facilities: 1000-w TPO, 8.52-kw ERP, 200-ft. above ground, 5555-ft. above sea level, lat. 40° 40' 50", long. 104° 56' 32".
 Transmitter: 6.8-mi. NE of Fort Collins.
 Ownership: Echonet Corp.
 Note: Operating as a translator.

Glenwood Springs—K25AH, Colorado West Bcstg. Inc.
 Studio: 1322 1/2 Grand Ave., Glenwood Springs, CO 81601.
 Technical Facilities: 0.36-kw ERP, lat. 39° 31' 58", long. 107° 20' 30".

Transmitter: Glenwood Springs.
 Equipment: Television Technology transmitter.
 Ownership: Colorado West Bcstg. Inc.

Glenwood Springs—K65CK, Pikes Peak Bcstg. Co. Phone: 719-632-1515. Fax: 719-475-0815.
 Technical Facilities: 100-w TPO, 3.087-kw ERP, 75-ft. above ground, 7985-ft. above sea level, lat. 39° 32' 38", long. 107° 17' 59".
 Transmitter: 1.4-mi. E of Glenwood Springs.
 Equipment: Television Technology transmitter; Scala antenna.
 Ownership: Pikes Peak Broadcasting Co.
 Personnel: Neil Klockziem, General Manager; Roger Hightower, Chief Engineer; Jan Hammer, Sales Manager.
 Note: Operating as a translator.

Gunnison—K02LY, Gunnison County Metropolitan Recreation District. Phone: 303-641-3290.
 Studio: 105 N. Wisconsin, Gunnison, CO 81230.
 Technical Facilities: 10-w TPO, 0.024-kw ERP, 46-ft. above ground, 8666-ft. above sea level, lat. 38° 31' 45", long. 106° 54' 22".
 Transmitter: Tenderfoot Mountain, 1.5-mi. SE of Gunnison.
 Equipment: Television Technology transmitter; Scala antenna.
 Began Operation: September 1, 1982.
 Ownership: Gunnison County Metropolitan Recreation District.
 Advertising: No.
 Personnel: Carol Draper, Station Manager; Fred Jones, Chief Engineer.

Gunnison—K04DH, Gunnison County Metropolitan Recreation District. Phone: 303-641-0196.
 Technical Facilities: 0.01-kw ERP, 35-ft. above ground, 8620-ft. above sea level, lat. 38° 31' 25", long. 106° 54' 20".
 Transmitter: 2-mi. SE of Gunnison.
 Ownership: Gunnison County Metropolitan Recreation District.
 Note: Operating as a translator.

Ismay Canyon—K02OU, Southwest Colorado TV Translator Assn. Phone: 303-565-2121.
 Technical Facilities: 1-w TPO, 0.002-kw ERP, 10-ft. above ground, 1801-ft. above sea level, lat. 37° 15' 08", long. 108° 41' 16".
 Transmitter: Approx. 8.5-mi. SW of Cortez.
 Equipment: TTC transmitter; Scala antenna.
 Ownership: Southwest Colorado TV Translator Assn.
 Personnel: Wayne Johnson, General Manager.
 Note: Operating as a translator.

Ismay Canyon—K04OO, Southwest Colorado TV Translator Assn. Phone: 303-565-2121.
 Technical Facilities: 1-w TPO, 0.016-kw ERP, 16-ft. above ground, 5915-ft. above sea level, lat. 37° 15' 08", long. 108° 41' 16".
 Transmitter: Approx. 8.5-mi. SW of Cortez.
 Equipment: TTC transmitter; Scala antenna.
 Ownership: Southwest Colorado TV Translator Assn.
 Personnel: Wayne Johnson, General Manager.
 Note: Operating as a translator.

Ismay Canyon—K05JW, Southwest Colorado TV Translator Assn. Phone: 303-565-2121.
 Technical Facilities: 10-w TPO, 0.002-kw ERP, 23-ft. above ground, 592-ft. above sea level, lat. 37° 15' 08", long. 108° 41' 16".
 Transmitter: Approx. 8.5-mi. SW of Cortez.

Low Power TV Stations—Colorado

Equipment: TTC transmitter; Scala antenna.
Ownership: Southwest Colorado TV Translator Assn.
Personnel: Wayne Johnson, General Manager.
Note: Operating as a translator.

Ismay Canyon—K10NY, Southwest Colorado TV Translator Assn. Phone: 303-565-2121.

Technical Facilities: 1-w TPO, 0.2-kw ERP, 26-ft. above ground, 5925-ft. above sea level, lat. 37° 15' 08", long. 108° 41' 16".
Transmitter: 2997 County Rd., Cortez.
Equipment: TTC transmitter; Scala antenna.
Ownership: Southwest Colorado TV Translator Assn.
Personnel: Wayne Johnson, General Manager.
Note: Operating as a translator.

Las Animas—K40DP, Full Gospel Outreach Inc.

Technical Facilities: 20-w TPO, 0.041-kw ERP, 144-ft. above ground, 4043-ft. above sea level, lat. 38° 04' 10", long. 103° 14' 21".
Transmitter: 29875 McBride Ave., Las Animas.
Ownership: Full Gospel Outreach Inc.

Loveland—K48CG, Trinity Bcstg. Network Inc.

Technical Facilities: 1000-w TPO, 3-kw ERP, 367-ft. above ground, 7178-ft. above sea level, lat. 40° 32' 56", long. 105° 11' 47".
Transmitter: Horseshoe Mountain, 3.3-mi W of Drake Rd. & Overland Trail Rd., near Fort Collins.
Equipment: Television Technology transmitter; Bogner antenna.
Satellite earth stations: Scientific-Atlanta, 3.2-meter.
Began Operation: August 2, 1988.
Ownership: Trinity Broadcasting Network Inc.
Satellite programming: Trinity Bcstg. Network.

Mancos—K31CT, Southwest Colorado TV Translator Assn. Phone: 303-565-2121.

Technical Facilities: Lat. 37° 21' 58", long. 108° 08' 42".
Transmitter: Caviness electronics site, NE of Mancos.
Equipment: TTC transmitter; Scala antenna.
Ownership: Southwest Colorado TV Translator Assn.
Personnel: Wayne Johnson, General Manager.
Note: Operating as a translator.

New Castle—K36AF, Pikes Peak Bcstg. Co. Phone: 303-245-8880.

Technical Facilities: 100-w TPO, 0.145-kw ERP, 21-ft. above ground, 6355-ft. above sea level, lat. 39° 33' 56", long. 107° 31' 57".
Transmitter: 0.5-mi. S of New Castle.
Equipment: Television Technology transmitter; Andrew antenna.
Ownership: Pikes Peak Broadcasting Co.
Note: Operating as a translator.

Peetz—K56EP, Board of Logan County Commissioners.

Technical Facilities: 100-w TPO, 0.846-kw ERP, 194-ft. above ground, 4754-ft. above sea level, lat. 40° 52' 56", long. 103° 13' 40".
Transmitter: 7.4-mi. SW of Peetz.
Ownership: Board of Logan County Commissioners.

Peetz—K58DX, Board of Logan County Commissioners.

Technical Facilities: 100-w TPO, 0.846-kw ERP, 194-ft. above ground, 4754-ft. above

sea level, lat. 40° 52' 56", long. 103° 13' 40".

Transmitter: 8-mi. SW of Peetz.
Satellite earth stations: Scientific-Atlanta.
Ownership: Board of Logan County Commissioners.

***Pueblo—K18EM**, Zenon Reynarowych. Phone: 718-847-7388.

Technical Facilities: 1000-w TPO, 3.664-kw ERP, 60-ft. above ground, 4810-ft. above sea level, lat. 38° 15' 28", long. 104° 36' 18".
Requests modification of CP for change to 29.3-kw ERP. BMMPTL-JF04158M.
Transmitter: 0.9-mi. SSE of Pueblo.
Ownership: Zenon Reynarowych.

***Pueblo—K24DJ**, David M. Drucker.

Technical Facilities: 100-w TPO, 1.35-kw ERP, 72-ft. above ground, 5135-ft. above sea level, lat. 38° 18' 56", long. 104° 37' 01".
Transmitter: 3.1-mi. N of Pueblo.
Ownership: David M. Drucker.

***Pueblo—K48CU**, Full Gospel Outreach Inc.

Technical Facilities: 1000-w TPO, 11.85-kw ERP, 42-ft. above ground, 4870-ft. above sea level, lat. 38° 17' 07", long. 104° 37' 22".
Transmitter: 2109 7th Ave.
Ownership: Full Gospel Outreach Inc.

***Rangely—K48EN**, Western Rio Blanco Metropolitan Recreation & Parks. Phone: 303-675-8211.

Technical Facilities: 100-w TPO, 0.456-kw ERP, 33-ft. above ground, 5325-ft. above sea level, lat. 40° 05' 51", long. 108° 48' 36".
Transmitter: 1-mi. N of Rangely.
Ownership: Western Rio Blanco Metro Recreational Park District.

***Rangely—K50DP**, Western Rio Blanco Metropolitan Recreation & Parks. Phone: 303-675-8211.

Technical Facilities: 100-w TPO, 0.456-kw ERP, 33-ft. above ground, 5325-ft. above sea level, lat. 40° 05' 51", long. 108° 48' 36".
Transmitter: 1-mi. N of Rangely.
Ownership: Western Rio Blanco Metro Recreational Park District.

***Rangely—K54EG**, Western Rio Blanco Metropolitan Recreation & Parks. Phone: 303-675-8211.

Technical Facilities: 100-w TPO, 0.456-kw ERP, 33-ft. above ground, 5325-ft. above sea level, lat. 40° 05' 51", long. 108° 48' 36".
Transmitter: 1-mi. N of Rangely.
Ownership: Western Rio Blanco Metro Recreational Park District.

***Rangely—K56FL**, Western Rio Blanco Metropolitan Recreation & Parks. Phone: 303-675-8211.

Technical Facilities: 100-w TPO, 0.456-kw ERP, 33-ft. above ground, 5325-ft. above sea level, lat. 40° 05' 51", long. 108° 48' 36".
Transmitter: 1-mi. N of Rangely.
Ownership: Western Rio Blanco Metro Recreational Park District.

***Rangely—K58EN**, Western Rio Blanco Metropolitan Recreation & Parks. Phone: 303-675-8211.

Technical Facilities: 100-w TPO, 0.456-kw ERP, 33-ft. above ground, 5325-ft. above

sea level, lat. 40° 05' 51", long. 108° 48' 36".

Transmitter: 1-mi. N of Rangely.
Ownership: Western Rio Blanco Metro Recreational Park District.

Rifle—K57CR, Pikes Peak Bcstg. Co. Phone: 719-632-1515. Fax: 719-475-0815.

Technical Facilities: 100-w TPO, 3.385-kw ERP, 35-ft. above ground, 8156-ft. above sea level, lat. 39° 32' 10", long. 107° 56' 56".
Transmitter: 9-mi. W of Rifle.
Equipment: Television Technology transmitter; Andrew antenna.
Ownership: Pikes Peak Broadcasting Co.
Note: Operating as a translator.

***Springfield—K60DP**, Baca County.

Technical Facilities: 100-w TPO, 0.932-kw ERP, 289-ft. above ground, 4829-ft. above sea level, lat. 37° 21' 44", long. 102° 38' 44".
Transmitter: 3-mi. S of Springfield.
Ownership: Baca County.

Sterling—K46CY, Board of Logan County Commissioners.

Technical Facilities: 1000-w TPO, 0.622-kw ERP, 407-ft. above ground, 4918-ft. above sea level, lat. 40° 35' 28", long. 103° 02' 23".
Transmitter: Reiradon Hill, 9.4-mi. E of Sterling.
Ownership: Board of Logan County Commissioners.

Sterling—K48DQ, Board of Logan County Commissioners.

Technical Facilities: 100-w TPO, 0.622-kw ERP, 407-ft. above ground, 4918-ft. above sea level, lat. 40° 35' 28", long. 103° 02' 23".
Transmitter: Reiradon Hill, 9.4-mi. E of Sterling.
Ownership: Board of Logan County Commissioners.

***Swink, Rocky Ford & La Junta—K39DI**, Full Gospel Outreach Inc.

Technical Facilities: 100-w TPO, 2.7-kw ERP, 4367-ft. above sea level, lat. 38° 00' 55", long. 103° 37' 09".
Transmitter: Old Holly Sugar Smokestack.
Ownership: Full Gospel Outreach Inc.

Weber Canyon—K02OS, Southwest Colorado TV Translator Assn. Phone: 303-565-2121. TWX: 1.

Technical Facilities: 1-w TPO, 0.2-kw ERP, 10-ft. above ground, 7004-ft. above sea level, lat. 37° 17' 51", long. 108° 18' 02".
Transmitter: 6051 County Rte. 41, Mancos.
Equipment: TTC transmitter; Scala antenna.
Ownership: Southwest Colorado TV Translator Assn.
Personnel: Wayne Johnson, General Manager.
Note: Operating as a translator.

Weber Canyon—K04ON, Southwest Colorado TV Translator Assn. Phone: 303-565-2121.

Technical Facilities: 1-w TPO, 0.2-kw ERP, 7011-ft. above sea level, lat. 37° 17' 51", long. 108° 18' 02".
Transmitter: 6051 County Rte. 41, Mancos.
Equipment: TTC transmitter; Scala antenna.
Ownership: Southwest Colorado TV Translator Assn.
Personnel: Wayne Johnson, General Manager.
Note: Operating as a translator.

Weber Canyon—K08MB, Southwest Colorado TV Translator Assn. Phone: 303-565-2121.

Technical Facilities: 1-w TPO, 0.2-kw ERP, 7018-ft. above sea level, lat. 37° 17' 51", long. 108° 18' 02".
Transmitter: 6051 County Rte. 41, Mancos.
Equipment: TTC transmitter; Scala antenna.
Ownership: Southwest Colorado TV Translator Assn.
Personnel: Wayne Johnson, General Manager.
Note: Operating as a translator.

Connecticut

Granby—W12CL, John Andrew Thompson. Phone: 213-683-4278.

Technical Facilities: 20-w TPO, 0.42-kw ERP, 62-ft. above ground, 302-ft. above sea level, lat. 41° 58' 45", long. 72° 46' 59".
Transmitter: S of King Hill, Suffield.
Ownership: John Andrew Thompson.

***Hartford—W06BL**, Harvard Bcstg. Inc. Phone: 508-456-8797. Fax: 508-456-8480.

Technical Facilities: 10-w TPO, 0.146-kw ERP, 298-ft. above ground, 338-ft. above sea level, lat. 41° 45' 51", long. 72° 40' 32".
Transmitter: Bushnell Plaza, Hartford.
Equipment: Television Technology transmitter; Scala antenna.
Scheduled to begin operation: July 1, 1994.
Ownership: Harvard Broadcasting Inc.
Personnel: Louis Maisel, President.

***Hartford—W10CG**, Harvard Bcstg. Inc. Phone: 508-456-8797. Fax: 508-456-8480.

Technical Facilities: 5-w TPO, 0.035-kw ERP, 295-ft. above sea level, lat. 41° 45' 39", long. 72° 40' 59".
Requests modification of CP for change to 325-ft. above sea level, lat. 41° 45' 51", long. 72° 40' 32".
Transmitter to Bushnell Plaza, Hartford. BMMPTL-940412CF.
Transmitter: 60 Washington St.
Ownership: Harvard Broadcasting Inc.

Hartford—W11BJ, Arch Communications Corp.

Technical Facilities: 10-w TPO, 0.828-kw ERP, 276-ft. above ground, 984-ft. above sea level, lat. 41° 42' 13", long. 72° 49' 57".
Transmitter: Rattlesnake Mountain off State Rte. 6, Farmington.
Ownership: Arch Communications Corp.

Hartford—W13BF, Channel 13 Television Inc. Phone: 203-956-1303. Fax: 203-956-6834.

Studio: 886 Maple Ave., Hartford, CT 06114.
Technical Facilities: 33-w TPO, 0.088-kw ERP, 233-ft. above ground, 312-ft. above sea level, lat. 41° 45' 40", long. 72° 40' 55".
Transmitter: 60 Washington St., Hartford, CT.
Equipment: Comsonics transmitter; Scala antenna.
Satellite earth stations: Paracclipse, 5-meter; Paracclipse, 5-meter; Avcom receivers.
Began Operation: June 14, 1986.
Ownership: Channel 13 Television Inc.
Satellite programming: International TV Network; RAI-USA; Telemundo.
Advertising: Yes.
Represented (sales): Telemundo Group.
Represented (engineering): Jules Cohen & Associates, P.C.
Represented (legal): Cohn & Marks.
Personnel: Lucio C. Ruzzier Sr., President & Chief Executive Officer; Gaetano Leone, General Manager; Salvatore Minniti, Chief

Engineer, William Newton, Program Director & Vice President, Sales; Paul D'Agostino, Chief Financial Officer & Controller.

***Hartford—W51BK**, Zenon Reynarowych. Phone: 718-847-7388. Technical Facilities: 1000-w TPO, 17.01-kw ERP, 1339-ft. above sea level, lat. 41° 42' 13", long. 72° 49' 57". Requests modification of CP for change to 45-kw ERP, 732-ft. above sea level. BPTTL-JF0415BG. Transmitter: Rattlesnake Mountain, Rte. 6, Farmington. Ownership: Zenon Reynarowych.

New Haven—W06BP, Zenon Reynarowych. Phone: 718-847-7388. Technical Facilities: 10-w TPO, 0.128-kw ERP, 36-ft. above ground, 495-ft. above sea level, lat. 41° 20' 58", long. 72° 58' 27". Transmitter: 1055 Wintergreen Ave., New Haven. Began Operation: October 21, 1993. Ownership: Zenon Reynarowych.

New Haven—W10BQ, Hartford LPTV Inc. Technical Facilities: 10-w TPO, 0.12-kw ERP, 338-ft. above ground, 364-ft. above sea level, lat. 41° 18' 25", long. 72° 55' 29". Transmitter: 157 Church St., New Haven. Began Operation: March 10, 1994. Ownership: Chase Communications Inc.

***New Haven—W51BZ**, Zenon Reynarowych. Technical Facilities: 1000-w TPO, 96-kw ERP, 289-ft. above ground, 774-ft. above sea level, lat. 41° 25' 10", long. 72° 42' 45". Transmitter: 10-mi. NE of New Haven. Ownership: Zenon Reynarowych.

Stamford—W388C, Zenon Reynarowych. Technical Facilities: 1000-w TPO, 21.9-kw ERP, 217-ft. above ground, 335-ft. above sea level, lat. 41° 03' 54", long. 73° 32' 04". Transmitter: 44 Strawberry Hill Court, Stamford. Began Operation: November 29, 1993. Ownership: Zenon Reynarowych.

West Haven—W28AJ, Paging Assoc. Inc. Phone: 203-932-3500. Fax: 203-933-2259. Studio: 24 Rockdale Rd., West Haven, CT 06516. Technical Facilities: 1000-w TPO, 48.8-kw ERP, 184-ft. above ground, 335-ft. above sea level, lat. 41° 17' 28", long. 72° 58' 06". Transmitter: 24 Rockdale Rd. Began Operation: January 1, 1989. Ownership: Paging Systems Inc. Satellite programming: Learning Channel; Main Street TV; Showcase America. Advertising: Yes. Rates: \$150.00/30 Sec.; \$200.00/Min.

Delaware

Dover—W27AJ, Delmarva Broadcast Service General Partnership. Phone: 410-742-4747. Fax: 410-742-5767. Studio: White Oak Rd., Dover, DE 19901. Technical Facilities: 1000-w TPO, 81.4-kw ERP, 229-ft. above ground, 255-ft. above sea level, lat. 39° 11' 10", long. 75° 29' 26". Holds CP for change to 66-kw ERP. BPTTL-890312IE. Transmitter: N of White Oak Rd., 0.155-mi. SW of Long Point Rd.

Equipment: Acrodyne transmitter; Bogner antenna. Began Operation: January 1, 1987. Ownership: Brechner Management Co. Satellite programming: ABC, NBC. Represented (sales): Blair Television. Represented (engineering): Jules Cohen & Associates, P.C. Represented (legal): Cohn & Marks. Note: Operating as a translator.

Dover—W67BG, Trinity Bcstg. Network Inc. Phone: 714-832-2950. Technical Facilities: 1000-w TPO, 11.2-kw ERP, 98-ft. above ground, 144-ft. above sea level, lat. 39° 10' 13", long. 75° 33' 16". Requests CP for change to Ch. 68, 253-ft. above sea level, lat. 39° 11' 08", long. 75° 29' 28". Transmitter to 2.36-mi. NW of intersection of State Rtes. 8 & 9. BPTTL-930329CC. Transmitter: 1.5-mi. WNW of intersection of State Rte. 8 & U.S. Rte. 14. Began Operation: November 30, 1988. Ownership: Trinity Broadcasting Network Inc. Satellite programming: Trinity Bcstg. Network.

Talleyville—W55BT, William E. Mattis Jr. Technical Facilities: 10-w TPO, 0.2798-kw ERP, 212-ft. above ground, 370-ft. above sea level, lat. 39° 47' 50", long. 75° 32' 30". Requests CP for change to 1000-w TPO, 646-ft. above sea level, lat. 39° 50' 51", long. 75° 29' 45". Transmitter to oil tank farm, off Faulk, Kird & Gamett Mine Rds. BPTTL-JE0415JV. Transmitter: 220 Prospect Dr., Wilmington. Began Operation: December 9, 1993. Ownership: William E. Mattis Jr.

District of Columbia

Washington—W42AJ, Communicasting Corp. Phone: 202-872-6570. Studio: 3400 Idaho Ave. NW, Washington, DC 20016. Technical Facilities: 830-w TPO, 15.5-kw ERP, 108-ft. above ground, 495-ft. above sea level, lat. 38° 56' 09", long. 77° 04' 26". Transmitter: Intersection of Wisconsin Ave. & Idaho Ave. Equipment: Acrodyne transmitter; Scala antenna. Began Operation: December 5, 1988. Ownership: Communicasting Corp. Advertising: Yes. Represented (engineering): duTreil, Lundin & Rackley. Represented (legal): Koteen & Naftalin. Personnel: Christopher S. Sargent, President.

Washington—W48AW, Los Cerezos Television Co. Technical Facilities: 1000-w TPO, 35-kw ERP, 207-ft. above ground, 673-ft. above sea level, lat. 38° 56' 09", long. 77° 05' 33". Transmitter: American U. campus, Massachusetts & Nebraska Aves. NW. Ownership: Los Cerezos Television Co.

***Washington—W58BR**, Asiavision Inc. Technical Facilities: 661-w TPO, 35-kw ERP, 177-ft. above ground, 325-ft. above sea level, lat. 38° 59' 29", long. 76° 52' 45". Transmitter: 7501 Greenway Center Dr., Greenbelt, MD. Ownership: Asiavision Inc.

Washington—W64BW, Onda Capital Inc. Technical Facilities: 1000-w TPO, 12.5-kw ERP, 663-ft. above sea level, lat. 38° 57' 44", long. 77° 01' 36".

Transmitter: NW corner of 9th & Peabody Sts. Ownership: Onda Capital Inc.

Florida

Alachua—W69AY, Associated Christian Television System Inc. Phone: 407-298-5555.

Studio: 1001 Waldo Rd., Gainesville, FL 32601. Technical Facilities: 1000-w TPO, 38.02-kw ERP, 567-ft. above ground, 231-ft. above sea level, lat. 29° 42' 45", long. 82° 18' 08". Transmitter: 1001 Waldo Rd., Gainesville. Equipment: Thomson LGT transmitter; Bogner antenna. Began Operation: October 18, 1984. Ownership: Associated Christian Television System Inc. Advertising: Yes. Rates: \$75.00/30 Sec. Represented (legal): Baraff, Koerner, Olender & Hochberg, P.C. Personnel: Claud Bowers, Station Manager; Clairece Kibler, General Sales Manager; John Wasson, Chief Engineer. Note: Operating as a translator.

Altamonte Springs—W12CD, The Bonita Corp. Phone: 912-434-1831. Technical Facilities: 10-w TPO, 0.42-kw ERP, 1499-ft. above ground, 1122-ft. above sea level, lat. 28° 55' 16", long. 81° 19' 09". Transmitter: 1.3-mi. W of the intersection of Rtes. 17, 92 & Miller Rd., Orange City. Equipment: Acrodyne transmitter; Scala antenna. Satellite earth station, receivers. Began Operation: April 8, 1994. Ownership: The Bonita Corp. Satellite programming: Telemundo.

Apalachicola—W03AS, Richard L. Plessinger. Phone: 904-670-8450. Studio: Island Dr., Eastpoint, FL. Technical Facilities: 10-w TPO, 0.00292-kw ERP, 365-ft. above ground, 370-ft. above sea level, lat. 29° 43' 57", long. 84° 53' 24". Transmitter: Island Dr. Equipment: Emcee transmitter; Scala antenna. Ownership: Richard L. Plessinger. Advertising: Yes. Rates: \$15.00/30 Sec.; \$26.00/Min. Represented (sales): Howard Wesson. Represented (engineering): Ted Mosteller. Personnel: Richard L. Plessinger.

Big Pine—W52BB, Board of County Commissioners. Technical Facilities: 1000-w TPO, 55.3-kw ERP, 351-ft. above ground, 354-ft. above sea level, lat. 24° 39' 02", long. 81° 18' 36". Transmitter: 0.4-mi. N of Federal Hwy. 1, W. Summertime Key, Big Pine. Equipment: Emcee transmitter; Bogner antenna. Ownership: Monroe County Commissioners. Note: Operating as a translator.

***Bradenton—W14BK**, SuperVision 14. Phone: 813-739-0014. Technical Facilities: 2000-w TPO, 19.8-kw ERP, 699-ft. above ground, 735-ft. above sea level, lat. 27° 33' 27", long. 82° 21' 59". Requests CP for change to 10-kw ERP. BPTTL-940621JC. Transmitter: 4.2-mi. ESE of Parrish. Ownership: Rainbow Ministries Inc.

***Clearwater—W05BR**, Channel America LPTV License Subsidiary Inc. Technical Facilities: 10-w TPO, 0.032-kw ERP, 144-ft. above ground, 154-ft. above sea level, lat. 23° 02' 20", long. 82° 39' 29". Transmitter: Near intersection of Hwys. 580 & 584, Clearwater. Ownership: Channel America LPTV License Subsidiary Inc.

***Clearwater—W26AX**, Ronald D. Kniffen. Phone: 716-546-3800. Fax: 716-544-1110. Technical Facilities: 1000-w TPO, 54.2-kw ERP, 449-ft. above ground, 459-ft. above sea level, lat. 27° 52' 00", long. 82° 37' 27". Transmitter: S of U.S. 92, 0.09-mi. E of intersection with State Rte. 687. Ownership: Ronald D. Kniffen. Represented (engineering): Carl E. Smith Consulting Engineers. Represented (legal): Arent, Fox, Kintner, Plotkin & Kahn.

Daytona Beach—W42AM, Channel America LPTV License Subsidiary Inc. Phone: 212-366-9880. Technical Facilities: 1000-w TPO, 48.4-kw ERP, 381-ft. above ground, 417-ft. above sea level, lat. 29° 10' 24", long. 81° 09' 24". Transmitter: 7-mi. W of Daytona Beach. Ownership: Channel America LPTV License Subsidiary Inc.

***Daytona Beach—W67DB**, Dñip B. Viswanath. Phone: 718-479-9411. Technical Facilities: 1000-w TPO, 31.66-kw ERP, 394-ft. above ground, 404-ft. above sea level, lat. 29° 10' 28", long. 81° 09' 28". Transmitter: Indian Lake Rd., 5-mi. W of Daytona Beach. Ownership: Dñip B. Viswanath.

***Daytona Beach & New Smyrna Beach—W31BC**, Patricia Van Zandt. Technical Facilities: 1000-w TPO, 97.8-kw ERP, 301-ft. above ground, 328-ft. above sea level, lat. 29° 00' 32", long. 80° 58' 27". Transmitter: 0.2-mi. S of Hwy. 44, 0.7-mi. E of Hwy. 1-95. Ownership: Patricia Van Zandt.

De Funiak Springs—W24AM, Ashley Norman Davis Jr. Phone: 904-892-4038. Studio: German Club Rd., De Funiak Springs, FL 32433. Technical Facilities: 1000-w TPO, 10.8-kw ERP, 187-ft. above ground, 404-ft. above sea level, lat. 30° 44' 18", long. 86° 06' 22". Transmitter: 1.2-mi. NE of Courthouse, near West Sandy Creek. Equipment: RCA transmitter; Scala antenna. Began Operation: November 1, 1988. Ownership: Ashley N. Davis Jr. Planned satellite programming: FamilyNet; Main Street TV. Advertising: Yes. Rates: \$6.00/30 Sec.; \$10.00/Min.; \$75.00/Hour. Personnel: Norm Davis, General Manager & Chief Engineer; Pam Davis, Program Director; Lee Davis, Production Manager; April Davis, Engineer.

Destin—W48BC, Beach TV Properties Inc. Phone: 904-234-2773. Technical Facilities: 1000-w TPO, 13.1-kw ERP, 230-ft. above ground, 246-ft. above sea level, lat. 30° 23' 08", long. 86° 24' 52". Requests CP for change to 51-kw ERP, 192-ft. above sea level, lat. 30° 25' 26", long. 86° 38' 22". Transmitter to 118 Wright Pkwy., Fort Walton Beach, BPTTL-JE0415VT. Ownership: Beach TV Properties Inc.

Low Power TV Stations—Florida

Fort Lauderdale—W27AQ, Skinner Bcstg. Inc.

Technical Facilities: 1000-w TPO, 70.3-kw ERP, 276-ft. above ground, 302-ft. above sea level, lat. 26° 13' 47.50", long. 80° 05' 26.50".

Transmitter: Pompano Beach Club, South Tower, 111 Briny Ave.
Ownership: Skinner Bcstg. Inc.

***Fort Myers**—W04CC, Shoreline Bcstg.

Technical Facilities: 10-w TPO, 0.054-kw ERP, 272-ft. above ground, 285-ft. above sea level, lat. 26° 38' 47", long. 81° 52' 02".
Transmitter: Sheraton Harbor Place, 2500 Edwards Dr.
Ownership: Shoreline Bcstg.

Fort Myers—W07BR, Tamiami Fort Myers Inc.

Technical Facilities: 10-w TPO, 0.053-kw ERP, 259-ft. above ground, 266-ft. above sea level, lat. 26° 38' 47", long. 81° 52' 06".
Transmitter: Sheraton Harbor Place Hotel, 2500 Edwards Dr.
Ownership: Tamiami Fort Myers/Naples Inc.

***Fort Myers**—W14BA, Suncoast TV Inc.

Technical Facilities: 37.1-kw ERP, 446-ft. above ground, 518-ft. above sea level, lat. 26° 43' 35", long. 81° 47' 12".
Transmitter: 18060 Sable Palm Dr., near Bayshore.
Ownership: Suncoast Television Inc.

Fort Myers—W24AA, CFF Properties Inc.

Phone: 813-644-0261.
Technical Facilities: 1000-w TPO, 23.9-kw ERP, 250-ft. above ground, 260-ft. above sea level, lat. 26° 38' 34", long. 82° 01' 35".
Requests CP for change to Ch. 14, 55.2-kw ERP, 446-ft. above sea level, lat. 26° 43' 35", long. 81° 47' 12".
Transmitter to 18060 Sable Palm Dr. BPTTL-940414PK.
Transmitter: 5-mi. NW of Cape Coral.
Equipment: Television Technology transmitter, Scala antenna.
Began Operation: November 1, 1987.
Ownership: Nathan Price.
Satellite programming: FamilyNet; Trinity Bcstg. Network.
Advertising: Yes. Rates: \$50.00/30 Sec.; \$200.00/Hour.
Personnel: Nathan Price, President.
Note: Operating as a translator.

Fort Myers—W67BY, Trinity Bcstg. Network Inc.

Technical Facilities: 1000-w TPO, 33.2-kw ERP, 371-ft. above ground, 387-ft. above sea level, lat. 26° 43' 35", long. 81° 47' 12".
Transmitter: 18060 Sable Palm Dr., near Bayshore.
Began Operation: January 21, 1991.
Ownership: Trinity Broadcasting Network Inc.
Satellite programming: Trinity Bcstg. Network.

***Fort Pierce**—W04CX, Channel 4 Telecasters.

Phone: 800-442-3085.
Technical Facilities: 10-w TPO, 0.6-kw ERP, 190-ft. above ground, 210-ft. above sea level, lat. 27° 26' 05", long. 80° 21' 04".
Transmitter: 2530 Okeechobee Rd.
Ownership: Channel 4 Telecasters.

Fort Pierce—W44AY, South Florida Public Telecommunications.

Phone: 407-737-8000. Fax: 407-369-3067.
Studio: 3401 S. Congress Ave., Boynton Beach, FL 33462.

Technical Facilities: 524.7-w TPO, 34.8-kw ERP, 341-ft. above ground, 374-ft. above sea level, lat. 27° 32' 46", long. 80° 22' 08".
Transmitter: 0.5-mi. NW of Viking.
Equipment: Acrodyne transmitter; Bogner antenna.
Began Operation: February 7, 1994.
Ownership: South Florida Public Telecommunications Inc.
Satellite programming: PBS.
Note: Operating as a translator.

***Fort Pierce-Sunland Gardens-Hutchinson Island & Paradise Park**—

W08DK, Channel 8 Telecasters. Phone: 800-442-3085.
Technical Facilities: 10-w TPO, 0.6-kw ERP, 190-ft. above ground, 210-ft. above sea level, lat. 27° 26' 05", long. 80° 21' 04".
Transmitter: 2530 Okeechobee Rd., Fort Pierce.
Ownership: Channel 8 Telecasters.

Gainesville—W10BR, Board of Regents on Behalf of U. of Florida.

Phone: 904-392-5551. Fax: 904-392-5731.
Studio: U. of Florida, Weimar Hall, Gainesville, FL 32611.
Technical Facilities: 10-w TPO, 0.057-kw ERP, 558-ft. above ground, 738-ft. above sea level, lat. 29° 43' 35", long. 82° 23' 41".
Transmitter: 5.5-mi. NW of Gainesville at the Devil's Millhopper.
Began Operation: November 1, 1989.
Ownership: Board of Regents of University of Florida.
Satellite programming: PBS Adult Learning Service.
Planned satellite programming: Learning Channel.
Advertising: No.
Represented (engineering): Kessler & Gehman Associates Inc.
Represented (legal): Schwartz, Woods, & Miller.
Personnel: Richard A. Lehner, General Manager, Al Holt, Chief Engineer, Lyn M. Ganz, Station Manager, Frank Counts, Director, Production.

***Gainesville**—W14CB, Budd Bcstg. Co.

Phone: 940-371-1772.
Technical Facilities: 1000-w TPO, 20.5-kw ERP, 475-ft. above ground, 646-ft. above sea level, lat. 29° 44' 42", long. 82° 23' 09".
Transmitter: NW of Gainesville, Rte. 441.
Ownership: Budd Bcstg. Co.

Gainesville—W31AT, VJN LPTV Corp.

Phone: 305-899-9000. Fax: 305-892-3600.
Technical Facilities: 1000-w TPO, 25.5-kw ERP, 367-ft. above ground, 453-ft. above sea level, lat. 29° 38' 36", long. 82° 25' 09".
Transmitter: 7175 S.W. 8th Ave.
Equipment: Acrodyne transmitter; Bogner antenna.
Ownership: Video Jukebox Network Inc.
Represented (legal): Bryan Cave.
Personnel: Warren Reeves, General Manager, Bill Barrow, Chief Engineer.

Inglis/Yankeetown—W49AI, Citrus County Assn. for Retarded Citizens.

Phone: 904-795-5541. Fax: 904-795-1805.
Studio: 1315 N. Van Nortwick Rd., Lecanto, FL 32661.
Technical Facilities: 1000-w TPO, 19.52-kw ERP, 306-ft. above ground, 345-ft. above sea level, lat. 28° 52' 55", long. 82° 31' 30".
Transmitter: 4.7-mi. ESE of Crystal River.
Equipment: Emcee transmitter; Bogner antenna.

Satellite earth stations: 3-meter receivers.
Began Operation: August 22, 1983.
Ownership: Citrus County Assn. for Retarded Citizens.
Advertising: No.
Represented (engineering): Kessler & Gehman Assoc.
Represented (legal): Verner, Lipfert, Bernhard, McPherson & Hand.
Personnel: Chester V. Cole, Executive Director.
Note: Operating as a translator.

***Inverness**—W34BC, Carlo McDaniel.

Phone: 813-831-5162.
Technical Facilities: 1-kw ERP, lat. 28° 49' 32", long. 82° 19' 13".
Ownership: Carlo McDaniel.

***Jacksonville**—W06BA, Carol E. Schatz.

Phone: 907-345-2630.
Technical Facilities: 10-w TPO, 0.1-kw ERP, 771-ft. above ground, 801-ft. above sea level, lat. 30° 16' 34", long. 81° 33' 53".
Transmitter: 9090 Hogan Rd., Jacksonville.
Ownership: Carol Schatz.

***Jacksonville**—W09CF, Benjamin Perez.

Phone: 202-462-3680. Fax: 202-462-3781.
Technical Facilities: 120-w TPO, 0.1-kw ERP, 785-ft. above ground, 800-ft. above sea level, lat. 30° 16' 53", long. 81° 34' 15".
Transmitter: 400-ft. N of intersection of Hogan County & Old Hogan County Rds.
Ownership: Benjamin Perez.
Personnel: Benjamin Perez, General Manager.

Jacksonville—W36AJ, Southeast LPTV Inc.

Phone: 813-573-0339.
Technical Facilities: 190-w TPO, 2.51-kw ERP, 538-ft. above ground, 545-ft. above sea level, lat. 30° 19' 33", long. 81° 39' 32".
Transmitter: Independence Life Bldg., Main at Hogan.
Ownership: Southeast LPTV License Inc.

***Jacksonville**—W38BW, M & M Communications Inc.

Phones: 904-456-2269; 904-689-3811. Fax: 904-455-9643.
Technical Facilities: 1000-w TPO, 11.67-kw ERP, 550-ft. above ground, 560-ft. above sea level, lat. 30° 19' 33", long. 81° 39' 32".
Transmitter: Independent Square, One Independent Dr.
Scheduled to begin operation: November 1, 1994.
Ownership: M & M Communications Inc.

Jacksonville—W41BM, Jacksonville Translator Inc.

Phone: 407-257-4864.
Technical Facilities: 1000-w TPO, 12.2-kw ERP, 328-ft. above ground, 338-ft. above sea level, lat. 30° 18' 56", long. 81° 39' 52".
Requests modification of CP for change to 561-ft. above sea level, lat. 30° 19' 33", long. 81° 39' 32".
Transmitter to One Independent Dr. BPTTL-JE0415VW.
Transmitter: Prudential Bldg., 841 Prudential.
Ownership: Jacksonville Translator Inc.

***Jacksonville**—W65CU, Gonzalo A. Santos.

Phone: 618-627-2741.
Technical Facilities: 1000-w TPO, 20.7-kw ERP, 600-ft. above ground, 650-ft. above sea level, lat. 30° 16' 23", long. 81° 33' 13".
Requests modification of CP for change to 354-ft. above sea level, lat. 30° 19' 22", long. 81° 38' 34".
Transmitter to 1084 E. Adams St. BPTTL-JE0415YM.
Transmitter: 9830 Anders Blvd.
Ownership: Gonzalo A. Santos.

***Jacksonville**—W69CZ, Ummat Bcstg. Corp Inc.

Phone: 904-354-8573.
Technical Facilities: 1000-w TPO, 11.45-kw ERP, 233-ft. above ground, 253-ft. above sea level, lat. 30° 23' 15", long. 81° 44' 01".
Transmitter: 5521 Scoutel Dr.
Ownership: Ummat Bcstg. Corp. Inc.

Jacksonville, Arlington, Avondale, Bowden, Brentwood & Colonial Manor—

W10AX, VJN LPTV Corp. Phone: 305-899-9000.
Technical Facilities: 10-w TPO, 0.068-kw ERP, 200-ft. above ground, 217-ft. above sea level, lat. 30° 19' 56", long. 81° 39' 17".
Holds CP for change to 0.183-kw ERP. BPTTL-930402WS.
Transmitter: 701 N. Ocean Blvd.
Equipment: Emcee transmitter, Scala antenna.
Began Operation: June 1, 1988.
Ownership: Video Jukebox Network Inc.
Represented (legal): Bryan Cave.
Personnel: Warren Reeves, General Manager, Bill Barrow, Chief Engineer.

Jupiter—W09BU, Spirit Productions Inc.

Phone: 407-746-0170.
Technical Facilities: 10-w TPO, 0.043-kw ERP, 322-ft. above ground, 331-ft. above sea level, lat. 26° 56' 22", long. 80° 07' 04".
Requests CP for change to 1000-w TPO, 40.7-kw ERP, 305-ft. above ground, 312-ft. above sea level.
Transmitter to 1.5-mi. ENE of State Rtes. 811 & 706. BMTVL-910425IR.
Transmitter: 500 N. Delaware Blvd., Jupiter.
Ownership: Spirit Productions Inc.

***Jupiter & Tequesta**—W31AY, Palm Beach Television Bcstg. Inc.

Phone: 407-624-9255. Fax: 407-626-3104.
Technical Facilities: 1000-w TPO, 74.4-kw ERP, 295-ft. above ground, 299-ft. above sea level, lat. 26° 56' 10", long. 80° 04' 12".
Transmitter: 300 Ocean Trail Way.
Ownership: Palm Beach Television Broadcasting Inc.
Advertising: Yes. Rates: \$25.00/30 Sec.; \$40.00/Min.
Represented (legal): Arent, Fox, Kintner, Plotkin & Kahn.
Personnel: Leonard Walk, President.

***Key West**—W03BG, Tropical Paradise Ltd., No. 714.

Technical Facilities: 10-w TPO, 0.262-kw ERP, 187-ft. above sea level, lat. 24° 33' 19", long. 81° 48' 06".
Requests modification of CP for change to 0.4-kw ERP, 154-ft. above sea level, lat. 24° 24' 19", long. 81° 45' 18".
Transmitter to 3820 N. Roosevelt Blvd. BMTVL-940309IA.
Transmitter: 527 Southard St.
Ownership: Tropical Paradise Ltd.

Key West—W34AD, Beach TV Properties Inc.

Phone: 904-234-2773.
Technical Facilities: 4.62-kw ERP, lat. 24° 34' 17", long. 81° 44' 20".
Ownership: Beach TV Properties Inc.

Kissimmee—W19AX, Charles S. Namey.

Technical Facilities: 1000-w TPO, 36.7-kw ERP, 325-ft. above ground, 427-ft. above sea level, lat. 28° 21' 31", long. 81° 30' 45".
Transmitter: Marriott Orlando World Center, World Center Dr.
Ownership: Charles S. Namey.

- Kissimmee**—W278B, Charles S. Namey. Phone: 407-740-8422. Fax: 407-644-6330. Technical Facilities: 850-w TPO, 10-kw ERP, 312-ft. above ground, 404-ft. above sea level, lat. 28° 26' 15", long. 81° 28' 00". Transmitter: 9801 International Dr., Orlando. Ownership: Charles S. Namey.
- Kissimmee**—W40AQ, Specialty Bcstg. Corp. Technical Facilities: 885-w TPO, 20-kw ERP, 315-ft. above ground, 417-ft. above sea level, lat. 28° 21' 31", long. 81° 30' 45". Transmitter: Marriott Orlando World Center, World Center Dr. Began Operation: November 9, 1993. Ownership: Specialty Broadcasting Corp.
- ***Kissimmee**—W62CE, Charles Namey. Technical Facilities: 1000-w TPO, 47.4-kw ERP, 354-ft. above sea level, lat. 28° 19' 35", long. 81° 30' 50". Transmitter: Old Town Shopping Center, 5770 W. Irla Bronson Memorial Hwy. Ownership: Charles S. Namey.
- Lake City**—W02BE, Charles Woods. Technical Facilities: 0.053-kw ERP, lat. 30° 08' 59", long. 82° 39' 07". Ownership: Woods Communications Group Inc., Debtor-in-Possession. Note: Operating as a translator.
- Lake City**—W23AQ, Trinity Bcstg. Network Inc. Phone: 714-832-2950. Technical Facilities: 1000-w TPO, 38.6-kw ERP, 276-ft. above ground, 358-ft. above sea level, lat. 30° 09' 53", long. 82° 44' 56". Transmitter: 0.8-mi. W of Intersection of State Rte. 5252 & Birley Rd. Ownership: Trinity Broadcasting Network Inc.
- ***Lakeland**—W48BE, Family TV 48 Inc. Technical Facilities: 1000-w TPO, 27.5-kw ERP, 299-ft. above ground, 410-ft. above sea level, lat. 28° 04' 46", long. 82° 02' 27". Transmitter: 3.1-mi. SSW of Kathleen. Ownership: Family TV 48 Inc. Personnel: Randall Mindrup, President.
- Live Oak**—W02BH, WNER Radio Inc. Technical Facilities: 0.13-kw ERP, lat. 30° 17' 14", long. 82° 57' 55". Ownership: WNER Radio Inc.
- Live Oak**—W15AG, CFF Properties Inc. Phone: 813-644-0261. Technical Facilities: 6.83-kw ERP, lat. 30° 17' 33", long. 82° 58' 15". Began Operation: July 1, 1987. Ownership: Nathan Price. Planned satellite programming: FamilyNet. Advertising: Yes. Rates: \$20.00-\$30.00/30 Sec.; \$100.00-\$150.00/Hour. Personnel: Nathan Price, President.
- ***Live Oak**—W45AY, Henry J. McGinnis. Technical Facilities: 1000-w TPO, 33.76-kw ERP, 587-ft. above sea level, lat. 30° 13' 40", long. 82° 58' 07". Transmitter: S of Padlock Rd., W of Seaboard Coastline RR. Ownership: Henry J. McGinnis.
- Madison**—W03AO, Thomas H. Greene Jr. & R. H. Fackelman. Technical Facilities: 10-w TPO, 0.0313-kw ERP, 150-ft. above ground, 350-ft. above sea level, lat. 30° 28' 57", long. 83° 24' 16". Transmitter: 0.24-mi. S of Madison on Hwy. 53. Equipment: Emcee transmitter, Bogner antenna. Ownership: Thomas H. Greene Jr. & R. H. Fackelman.
- ***Marathon**—W41AN, Lloyd A. Moriber. Technical Facilities: 1000-w TPO, 34.3-kw ERP, 106-ft. above ground, 128-ft. above sea level, lat. 24° 43' 47", long. 81° 02' 04". Transmitter: Hwy. 1 & 113th St., Marathon Shores. Ownership: Lloyd A. Moriber.
- ***Melbourne**—W20AY, David Kennedy Ross. Phones: 407-254-0020; 407-254-6141. Fax: 407-254-6048. Studio: 3950 Dow Rd., Suite B, Melbourne, FL 32934. Technical Facilities: 100-w TPO, 1.6-kw ERP, 154-ft. above sea level, lat. 28° 03' 20", long. 80° 38' 31". Requests modification of CP for change to 1.22-kw ERP, lat. 28° 08' 57", long. 80° 42' 15". Transmitter to 2601 Harlocke Rd. BMTTL-940411CR. Transmitter: 3075 Florida Ave., Melbourne. Equipment: Acrodyne transmitter, Scala antenna. Satellite earth stations: Jerrold, 3.6-meter. Ownership: David K. Ross. Planned satellite programming: Commercial Sports Network; Showcase America; Z-Music. Represented (sales): Bonnie Tucker. Represented (legal): Jack Kirschenbaum. Personnel: David K. Ross, General Manager; Bonnie Tucker, Sales Manager.
- Miami**—W138M, American Translator Development Inc. Technical Facilities: 0.024-kw ERP, lat. 25° 41' 15", long. 80° 19' 03". Ownership: American Translator Development Inc.
- ***Miami**—W20BE, Inter-Active Broadcasting of Florida Inc. Phone: 212-473-7540. Technical Facilities: 56.29-kw ERP, 259-ft. above sea level, lat. 25° 46' 00", long. 80° 29' 54". Requests modification of CP for change to Ch. 27, 187-ft. above sea level, lat. 25° 49' 32", long. 80° 20' 52". Transmitter to 9300 N.W. 58th St. BMTTL-940323IA. Transmitter: 120 N.W. 177 Ave., Sweetwater. Ownership: Inter-Active Broadcasting of Florida Inc.
- Miami**—W21AX, J.B.R. Corp. Inc. Phone: 305-670-6321. Fax: 305-670-6020. Studio: 9130 S. Dadeland Blvd., No. 1612, Miami, FL 33156. Technical Facilities: 22.2-kw ERP, 295-ft. above sea level, lat. 25° 41' 06", long. 80° 18' 51". Requests modification of CP for change to 5.8-kw ERP, BMTTL-JE0415YD. Transmitter: 9130 S. Dadeland Blvd. Equipment: ITS transmitter, Jampro antenna. Began Operation: August 16, 1994. Ownership: J.B.R. Corp. Inc. Personnel: Haydely Rodriguez, General Manager; Raymond Bell Jr., Chief Engineer.
- ***Miami**—W25BF, Beacon Bcstg. Corp. Technical Facilities: 1000-w TPO, 15.1-kw ERP, 289-ft. above ground, 292-ft. above sea level, lat. 25° 41' 06", long. 80° 18' 51". Requests modification of CP for change to 12-kw ERP, 636-ft. above sea level, lat. 25° 46' 19", long. 80° 11' 40". Transmitter to 100 S.E. 2nd St. BMTTL-940414PB. Transmitter: 9100 S. Dadeland Blvd. Ownership: Beacon Broadcasting Corp.
- Miami**—W41BF, Sherjan Bcstg. Co. Inc. Phone: 305-592-4141. Fax: 305-592-3808. Technical Facilities: 2000-w TPO, 101.2-kw ERP, 512-ft. above ground, 518-ft. above sea level, lat. 25° 46' 24", long. 80° 25' 22". Transmitter: 0.87-mi. N of Intersection of Tamiami Trail & S.W. 139th Ave., Sweetwater. Equipment: ITS transmitter; Cable Wave antenna. Satellite earth stations: 6-meter; 3-meter. Began Operation: September 1, 1993. Ownership: Sherjan Broadcasting Co. Inc. Satellite programming: International TV Network; TeleArte International. Represented (engineering): Carl E. Smith Consulting Engineers. Represented (legal): Arent, Fox, Kintner, Plotkin & Kahn. Personnel: Sherwin Grossman, President; Alberto Stark, General Manager. Note: Operating as a translator.
- ***Miami**—W55BV, Dacom Homestead Corp. Phone: 305-480-2727. Technical Facilities: 1000-w TPO, 23.1-kw ERP, 138-ft. above ground, 909-ft. above sea level, lat. 25° 32' 24", long. 80° 28' 07". Transmitter: 17107 SW 248th St., Princeton. Ownership: Dacom Homestead Corp.
- Naples**—W09BS, Tamiami Naples Inc. Technical Facilities: 10-w TPO, 0.63-kw ERP, 259-ft. above ground, 266-ft. above sea level, lat. 26° 12' 08", long. 81° 48' 50". Transmitter: 4451 Gulf Shore Blvd. N. Ownership: Tamiami Fort Myers/Naples Inc.
- ***Naples**—W16AQ, Susan A. Lawrenson. Technical Facilities: 1000-w TPO, 19.3-kw ERP, 397-ft. above ground, 384-ft. above sea level, lat. 26° 07' 34", long. 81° 43' 18". Transmitter: 3.7-mi. E of Bonita Springs. Ownership: Susan A. Lawrenson.
- Naples**—W43AY, Russell R. Weddell. Technical Facilities: 100-w TPO, 0.9-kw ERP, 240-ft. above ground, 246-ft. above sea level, lat. 26° 12' 07", long. 81° 48' 49". Transmitter: Solamar Bldg., 4451 Gulf Shore Blvd. Ownership: Russell R. Weddell.
- ***Naples**—W58BK, Trinity Bcstg. Network Inc. Phone: 714-832-2950. Technical Facilities: 1000-w TPO, 59.1-kw ERP, 197-ft. above ground, 210-ft. above sea level, lat. 26° 12' 55", long. 81° 46' 57". Requests modification of CP for change to Ch. 54, 19.3-kw ERP, 344-ft. above sea level, lat. 26° 07' 33", long. 81° 43' 17". Transmitter to 3-mi. SW of State Rte. 84 & State Rte. 951, near Naples. BMTTL-930402D9. Transmitter: 5651 Shirley, Naples. Equipment: Acrodyne transmitter; Bogner antenna. Ownership: Trinity Broadcasting Network Inc.
- ***New Port Richey & Tarpon Springs**—W54BL, Randy Meharg. Technical Facilities: 1000-w TPO, 116-kw ERP, 200-ft. above ground, 216-ft. above sea level, lat. 28° 19' 27", long. 82° 41' 56". Transmitter: U.S. Rte. 19, 0.62-mi. S of State Rte. 53, New Port Richey. Ownership: Randy Meharg.
- Ocala**—W07BP, The School Board of Marion County. Phone: 904-620-7763. Technical Facilities: 7.9-w TPO, 0.043-kw ERP, 177-ft. above ground, 295-ft. above sea level, lat. 29° 10' 57", long. 82° 08' 00". Transmitter: 420-B S.E. Alvarez Ave., Ocala. Ownership: The School Board of Marion County. Advertising: No.
- ***Okeechobee**—W58CA, Angler TV. Technical Facilities: 700-w TPO, 30.64-kw ERP, 115-ft. above ground, 144-ft. above sea level, lat. 27° 14' 30", long. 80° 50' 03". Transmitter: 405 S.W. 2nd St. Ownership: Angler TV.
- ***Old Town**—W60BU, Henry J. McGinnis. Technical Facilities: 1000-w TPO, 38.81-kw ERP, 371-ft. above ground, 420-ft. above sea level, lat. 29° 34' 10", long. 82° 58' 25". Transmitter: 600-ft. E of Jennings Lake, Old Town. Ownership: Henry J. McGinnis.
- ***Oldsmar**—W48AY, Amka Bcst. Network Inc. Fax: 813-877-4848. Technical Facilities: 1000-w TPO, 41.7-kw ERP, 446-ft. above ground, 443-ft. above sea level, lat. 28° 02' 25", long. 82° 39' 49". Transmitter: 1.05-mi. N of Oldsmar. Ownership: Amka Bcst. Network Inc.
- Orlando**—W07BZ, The Bonita Corp. Phone: 912-435-3100. Technical Facilities: 180-w TPO, 0.068-kw ERP, 420-ft. above ground, 528-ft. above sea level, lat. 28° 32' 22", long. 81° 22' 46". Requests CP for change to 0.9-kw ERP. BPTVL-930402H2. Transmitter: Sun Bank tower, 200 S. Orange. Equipment: Acrodyne transmitter; Bogner antenna. Satellite earth stations: Scientific-Atlanta receivers. Began Operation: June 2, 1994. Ownership: The Bonita Corp. Satellite programming: Telemundo (planned).
- Orlando**—W11BM, VJN LPTV Corp. Phone: 305-899-9000. Fax: 305-892-3600. Technical Facilities: 10-w TPO, 0.112-kw ERP, 269-ft. above ground, 374-ft. above sea level, lat. 28° 32' 41", long. 81° 22' 48". Transmitter: 250 N. Orange Ave., Orlando. Equipment: TTC transmitter; Scala antenna. Began Operation: June 1, 1989. Ownership: Video Jukebox Network Inc. Represented (legal): Bryan Cave. Personnel: Warren Reeves, General Manager; Bill Barrow, Chief Engineer.
- Orlando**—W21AU, William K. Rowell. Technical Facilities: 1000-w TPO, 8.35-kw ERP, 499-ft. above ground, 594-ft. above sea level, lat. 28° 36' 23", long. 81° 27' 11". Transmitter: Lake Sparring Rd., Orlando. Ownership: William K. Rowell.
- Orlando**—W31AU, CFF Properties Inc. Technical Facilities: 880-w TPO, 9.9-kw ERP, 400-ft. above ground, 511-ft. above sea level, lat. 28° 36' 23", long. 81° 27' 11". Transmitter: Lake Sparring Rd. Ownership: Nathan Price.
- Orlando**—W63BH, Bahia Honda Inc. Technical Facilities: 446-w TPO, 5.01-kw ERP, 259-ft. above ground, 443-ft. above sea level, lat. 28° 35' 35", long. 81° 25' 13".

Low Power TV Stations—Florida

Transmitter: 4466 John Young Parkway.
Ownership: Bahla Honda Inc.

Palatka—W49AW, Pentecostal Revival Assn. Inc. Phone: 904-325-5854.
Studio: S. State Rd. 19, Palatka, FL 32077.
Technical Facilities: 1000-w TPO, 22-kw ERP, 356-ft. above ground, 358-ft. above sea level, lat. 29° 35' 48", long. 81° 41' 59".
Transmitter: 5.47-mi. SW of Palatka.
Equipment: Emcee transmitter, Alan Dick & Co. antenna.

Began Operation: December 16, 1991.
Ownership: Pentecostal Revival Assn. Inc.
Satellite programming: Religious programming.

Personnel: Rev. Dolly Harrell, General Manager; James L. Harrell Jr., Chief Engineer & Operations Manager.

Palm Beach—W19AQ, Main Street TV Inc. Technical Facilities: 1000-w TPO, 9.52-kw ERP, 285-ft. above ground, 299-ft. above sea level, lat. 26° 43' 00", long. 80° 03' 06".
Transmitter: 515 N. Flager Dr., Northbridge Center, Palm Beach.
Ownership: Main Street TV Inc.

***Panama City—W20BG**, Warren Taylor Reeves. Phone: 305-680-6289.
Technical Facilities: 1000-w TPO, 13.49-kw ERP, 177-ft. above ground, 187-ft. above sea level, lat. 30° 08' 50", long. 85° 45' 43".
Transmitter: 5801 Thomas Dr.
Ownership: Warren T. Reeves.

Panama City—W46AN, Beach TV Properties Inc. Phone: 904-234-2773.
Technical Facilities: 1000-w TPO, 13.2-kw ERP, 148-ft. above ground, 158-ft. above sea level, lat. 30° 08' 50", long. 85° 45' 43".
Transmitter: 5801 Thomas Dr., Panama City.
Ownership: Beach TV Properties Inc.

***Panama City—W50BP**, Ellen Reeves. Phone: 301-977-1021.
Technical Facilities: 1000-w TPO, 13.36-kw ERP, 177-ft. above ground, 187-ft. above sea level, lat. 30° 08' 50", long. 85° 45' 43".
Transmitter: 5801 Thomas Dr.
Ownership: Ellen Reeves.

***Panama City—W68CM**, Trinity Bcstg. Network Inc.
Technical Facilities: 1000-w TPO, 11.77-kw ERP, 187-ft. above sea level, lat. 30° 08' 50", long. 85° 45' 43".
Requests modification of CP for change to 10-kw ERP, 246-ft. above sea level, lat. 30° 12' 12", long. 85° 36' 57".
Transmitter to 3099 Ormond Ave., Hilland Park. BMTTL-JF0415BE.
Transmitter: 5801 Thomas Dr., Panama City Beach.
Ownership: Trinity Broadcasting Network Inc.

***Pensacola—W08DB**, Robert Gurney. Phone: 212-563-1990. Fax: 212-967-2648.
Technical Facilities: 7-w TPO, 0.034-kw ERP, 285-ft. above ground, 354-ft. above sea level, lat. 30° 26' 05", long. 87° 14' 30".
Transmitter: 2120 W. Jordan St., Pensacola.
Ownership: Robert Gurney.

Pensacola—W12CN, Vernon Watson. Phone: 904-457-9536. Fax: 904-457-1966.
Studio: 3101 N. R St., Pensacola, FL 32505.
Technical Facilities: 10-w TPO, 0.107-kw ERP, 194-ft. above ground, 249-ft. above sea level, lat. 30° 26' 41", long. 87° 18' 04".

Requests modification of CP for change to lat. 30° 26' 43", long. 87° 14' 37".
Transmitter to 3101 N. R St. BMTTL-JE0415VS.

Transmitter: Approx. 0.24-mi. SW of Pfeifer Cemetery, Pensacola.
Equipment: TFC transmitter; Scala antenna.
Satellite earth stations: STS receivers.
Ownership: Vernon Watson.
Satellite programming: FamilyNet; HomeNet.
Personnel: Vernon Watson, General Manager; Bill Colbert, Chief Engineer; Raychelle Shoemoe, Sales Manager.

Pensacola—W31BB, John Walton.
Technical Facilities: 2000-w TPO, 23.6-kw ERP, 299-ft. above ground, 381-ft. above sea level, lat. 30° 30' 55", long. 87° 17' 47".
Transmitter: 8150 Ashland Ave., Pensacola.
Ownership: John Walton.

***Pensacola—W39BP**, Pensacola ACTS Inc. Phone: 904-476-2203.
Technical Facilities: 1000-w TPO, 10.1-kw ERP, 250-ft. above ground, 358-ft. above sea level, lat. 30° 30' 50", long. 87° 13' 45".
Transmitter: E corner of the junction of Harold Ave. & Debby Ave.
Ownership: Pensacola ACTS Inc.

***Pensacola—W41BH**, Stephen G. Watford. Technical Facilities: 2000-w TPO, 23.6-kw ERP, 200-ft. above ground, 279-ft. above sea level, lat. 39° 26' 19", long. 87° 14' 27".
Transmitter: 2110 W. Yonge St.
Ownership: Stephen G. Watford.

***Pensacola—W61CJ**, Pensacola ACTS Inc. Phone: 904-476-2203.
Technical Facilities: 1000-w TPO, 9.84-kw ERP, 242-ft. above ground, 362-ft. above sea level, lat. 30° 30' 20", long. 87° 15' 00".
Transmitter: 1500-ft. S of Oliver Rd. & 3200-ft. E of Palafox St.
Ownership: Pensacola ACTS Inc.

Pensacola-Mobile, AL—W12CP, Christian Brotherhood Bcstg.
Technical Facilities: 100-w TPO, 0.54-kw ERP, 59-ft. above ground, 187-ft. above sea level, lat. 30° 32' 48", long. 87° 34' 50".
Transmitter: Approx. 656-ft. SE of intersection of U.S. Rte. 90 & State Rte. 87, Eisanor.
Began Operation: November 29, 1993.
Ownership: Christian Brotherhood Broadcasting.

Pensacola-Mobile, AL—W27BH, Christian Brotherhood Bcstg.
Technical Facilities: 100-w TPO, 0.49-kw ERP, 167-ft. above ground, 187-ft. above sea level, lat. 30° 32' 48", long. 87° 34' 50".
Transmitter: Approx. 656-ft. SE of intersection of U.S. Rte. 90 & State Rte. 87, Eisanor.
Began Operation: November 29, 1993.
Ownership: Christian Brotherhood Broadcasting.

Perry—W69AX, Perry Channel 69 TV Inc. Phone: 904-584-6981.
Studio: Balthrasher Rd., Perry, FL 32347.
Technical Facilities: 1000-w TPO, 0.756-kw ERP, 199-ft. above ground, 254-ft. above sea level, lat. 30° 07' 43", long. 83° 35' 27".
Transmitter: 700 W. Ash St.
Began Operation: January 1, 1983.
Ownership: Perry Channel 69 TV Inc.
Satellite programming: FamilyNet.
Advertising: Yes. Rates: \$30.00-\$35.00/30 Sec.; \$40.00/Min.; \$60.00-\$150.00/Hour.

***Pinellas County—W14AW**, Pinellas County Schools. Phone: 813-588-6357. Fax: 813-588-6202.
Studio: 301 4th St. SW, Largo, FL 34640.
Technical Facilities: 1000-w TPO, 19.7-kw ERP, 49-ft. above ground, 118-ft. above sea level, lat. 27° 54' 51", long. 82° 47' 37".
Transmitter: 301 4th St. SW, Largo.
Equipment: Emcee transmitter, Bogner antenna.
Ownership: Pinellas County Schools.

***Port Charlotte—W05BU**, Caloosa TV Corp.
Technical Facilities: 10-w TPO, 0.018-kw ERP, 200-ft. above ground, 210-ft. above sea level, lat. 26° 59' 01", long. 82° 03' 06".
Transmitter: 2-mi. E of Port Charlotte.
Ownership: Glenwood Communications Corp.

***Sarasota—W18AZ**, George W. Kimble. Technical Facilities: 1000-w TPO, 30.8-kw ERP, 322-ft. above ground, 269-ft. above sea level, lat. 27° 20' 05", long. 82° 28' 21".
Transmitter: Fruitville Rd. & Christie Ave.
Ownership: George W. Kimble.

Sarasota—W24AT, Select Business Resources Inc.
Studio: 2251 Cattleman Rd., Sarasota, FL 34232.
Technical Facilities: 1000-w TPO, 26-kw ERP, 512-ft. above sea level, lat. 27° 20' 26", long. 82° 27' 55".
Holds CP for change to 37.5-kw ERP, 203-ft. above sea level, lat. 27° 29' 50", long. 82° 34' 30".
Transmitter to 1112 Mantee Ave. W, Bradenton. BPTTL-930402B7.
Requests CP for change to 82-kw ERP, 522-ft. above sea level. BPTTL-940414PL.
Transmitter: 5205 Fruitville Rd., Sarasota.
Satellite earth stations: Paraclypse, 3.5-meter.
Began Operation: July 9, 1988.
Ownership: Select Business Resources Inc.

Sarasota—W34AW, Three Angels Bcstg. Network Inc. Phone: 618-627-4651. Fax: 618-627-2726.
Studio: RR3 Box 176A, State Rte. 34, Thompsonville, IL 62890.
Technical Facilities: 1000-w TPO, 12.9-kw ERP, 180-ft. above ground, 200-ft. above sea level, lat. 27° 20' 11", long. 82° 32' 18".
Requests CP for change to 19.3-kw ERP, 358-ft. above sea level, lat. 27° 20' 10", long. 82° 28' 19".
Transmitter to Near Hwy. 780, 2 mi. E of Sarasota. BPTTL-JE0415YP.
Transmitter: 1605 Main St., Sarasota.
Equipment: Acrodyne transmitter, Bogner antenna.
Satellite earth stations: Winegard, 2.5-meter; Uniden receivers.
Began Operation: November 1, 1993.
Ownership: Three Angels Broadcasting Network Inc.
Personnel: Moses Primo, General Manager; Clarence Larson, Chief Engineer; Linda Shelton, Program Director.

***St. Augustine—W14CA**, Louis E. Jenkins Jr. Phone: 504-928-4461.
Technical Facilities: 1000-w TPO, 26-kw ERP, 184-ft. above ground, 190-ft. above sea level, lat. 29° 54' 27", long. 81° 18' 49".
Transmitter: 1 Radio Rd.
Ownership: Louis E. Jenkins Jr.

St. Augustine—W22AN, Lumen Inc.
Technical Facilities: 1000-w TPO, 32.5-kw ERP, 197-ft. above ground, 236-ft. above sea level, lat. 29° 49' 19", long. 81° 19' 00".
Transmitter: 160 Supreme Court.
Ownership: Lumen Inc.

***St. Augustine—W33BI**, Louis E. Jenkins Jr. Phone: 504-928-4461.
Technical Facilities: 1000-w TPO, 20.5-kw ERP, 361-ft. above ground, 396-ft. above sea level, lat. 29° 55' 05", long. 81° 23' 26".
Transmitter: Stratton Blvd.
Ownership: Louis E. Jenkins Jr.

***St. Petersburg—W18BJ**, Trinity Bcstg. Network Inc.
Studio: 2442 Michelle Dr., Tustin, CA 92680.
Technical Facilities: 1000-w TPO, 21.2-kw ERP, 253-ft. above ground, 282-ft. above sea level, lat. 27° 46' 15", long. 82° 38' 19".
Transmitter: 360 Central Ave.
Satellite earth stations: Scientific-Atlanta, 3.2-meter; Standard Communications receivers.
Ownership: Trinity Broadcasting Network Inc.
Satellite programming: Trinity Bcstg. Network.
Represented (sales): Media Services Group Inc.
Represented (legal): May & Dunne, Chartered.
Personnel: Paul F. Crouch, General Manager; Ben Miller, Chief Engineer; Rod Henke, Sales Manager.

St. Petersburg—W24BF, Southeast LPTV-License Inc. Phone: 813-573-0339.
Technical Facilities: 630-w TPO, 3-kw ERP, 636-ft. above ground, 650-ft. above sea level, lat. 27° 50' 50", long. 82° 45' 50".
Transmitter: 8320 Starkey Rd.
Ownership: Southeast LPTV License Inc.

St. Petersburg—W35AJ, Alar Television Inc.
Technical Facilities: 806-w TPO, 8.31-kw ERP, 184-ft. above ground, 203-ft. above sea level, lat. 27° 46' 22", long. 82° 38' 07".
Transmitter: Florida National Bank Bldg., 105 2nd Ave. N, St. Petersburg.
Ownership: Alar Television Inc.

***St. Petersburg—W56CI**, Carlo McDaniel. Technical Facilities: 1000-w TPO, 6.39-kw ERP, 295-ft. above ground, 295-ft. above sea level, lat. 27° 52' 00", long. 82° 37' 27".
Transmitter: 10608 Gandy Blvd.
Ownership: Carlo McDaniel.

St. Petersburg—W60BK, Trinity Bcstg. Network Inc. Phone: 714-832-2950. Fax: 714-730-0661.
Technical Facilities: 1000-w TPO, 15.7-kw ERP, 476-ft. above ground, 486-ft. above sea level, lat. 28° 02' 21", long. 82° 39' 21".
Transmitter: Near State Rtes. 580 & 584, Oldsmar.
Equipment: ITS transmitter; Bogner antenna.
Satellite earth stations: Scientific-Atlanta, 3.2-meter; Scientific-Atlanta receivers.
Began Operation: October 10, 1990.
Ownership: Trinity Broadcasting Network Inc.
Satellite programming: Trinity Bcstg. Network.
Represented (sales): Media Services Group Inc.
Represented (engineering): Smith & Powstenko.
Represented (legal): May & Dunne, Chartered.
Personnel: Paul F. Crouch, General Manager; Ben Miller, Chief Engineer; Rod Henke, Sales Manager.

St. Petersburg—W63BS, Henry Esteve. Phone: 813-898-2265.
Studio: 9700 82nd Ave. N, Seminole, FL 34647.
Technical Facilities: 1000-w TPO, 15-kw ERP, 325-ft. above ground, 331-ft. above sea level, lat. 27° 50' 44", long. 82° 46' 22".
Transmitter: 9700 82nd Ave. N, Seminole.
Equipment: Acrodyne transmitter, Bogner antenna.

Georgia—Low Power TV Stations

- Began Operation:** January 1, 1991.
Ownership: Henry Esteve.
Advertising: Yes. Rates: \$30.00/30 Sec.
Personnel: Dan L. Johnson, General Manager; John Norvell, Engineer.
Note: Operating as a translator.
- Stuart—W16AR,** Stuart Tower Corp. Phone: 407-692-0056. Fax: 407-692-0908.
Studio: 1500 N.W. Federal Hwy., Stuart, FL 34994.
Technical Facilities: 568-w TPO, 8.49-kw ERP, 279-ft. above ground, 299-ft. above sea level, lat. 27° 06' 14", long. 80° 18' 43".
Transmitter: 4205 Ranchwood St.
Equipment: Acrodyne transmitter; Andrew antenna.
Satellite earth stations: Scientific-Atlanta receivers.
Began Operation: January 11, 1991.
Ownership: Stuart Tower Corp.
Satellite programming: Channel America; FamilyNet; Black Entertainment TV.
Represented (sales): August F. Gabriel.
Personnel: August F. Gabriel, General Sales Manager; Louis Delanoy, Chief Engineer.
- Tallahassee—W17AB,** Associated Christian TV System Inc. Phone: 904-893-1700. TWX: 910-997-0058. Fax: 904-893-5193.
Studio: 110 S. Monroe St., Tallahassee, FL 32301.
Technical Facilities: 1000-w TPO, 7.6-kw ERP, 486-ft. above ground, 725-ft. above sea level, lat. 30° 29' 32", long. 84° 17' 13".
Transmitter: 0.3-mi. E of Interstate 10 & U.S. Rte. 27.
Equipment: Television Technology transmitter; Bogner antenna.
Satellite earth stations: Scientific-Atlanta, 5-meter; Scientific-Atlanta receivers.
Began Operation: September 1, 1984.
Ownership: Associated Christian Television System Inc.
Satellite programming: FamilyNet; Trinity Bcstg. Network.
Advertising: Yes. Rates: \$20.00/30 Sec.; \$35.00/Min.
Represented (legal): Baraff, Koerner, Olender & Hochberg, P.C.
Personnel: Clyde Bowers, Station Manager; Clarence Kibler, General Sales Manager.
- *Tallahassee—W19BT,** Deepak Viswanath. Phone: 908-246-3636.
Technical Facilities: 1000-w TPO, 22.84-kw ERP, 361-ft. above ground, 401-ft. above sea level, lat. 30° 23' 12", long. 84° 16' 32".
Transmitter: 3922 Woodville Hwy.
Ownership: Deepak Viswanath.
- *Tallahassee—W21BK,** Joseph W. Shaffer. Phone: 713-621-4499.
Technical Facilities: 1000-w TPO, 47.38-kw ERP, 361-ft. above ground, 401-ft. above sea level, lat. 30° 23' 12", long. 84° 16' 32".
Transmitter: 3922 Woodville Hwy.
Ownership: Joseph W. Shaffer.
- *Tallahassee—W61CF,** Bruce B. Timm & Jan B. Timm. Fax: 904-222-8688.
Technical Facilities: 1000-w TPO, 10.5-kw ERP, 400-ft. above sea level, lat. 30° 25' 38", long. 84° 14' 43".
Transmitter: Old St. Augustine Rd. at State Rd. 364.
Ownership: Bruce B. & Jan B. Timm
- Tallahassee—W658G,** Temple Baptist Church Inc. Phone: 904-386-6500. Fax: 904-385-9408.
Studio: 3000 N. Meridian Rd., Tallahassee, FL 32312.
Technical Facilities: 1000-w TPO, 16.9-kw ERP, 613-ft. above ground, 712-ft. above sea level, lat. 30° 29' 15", long. 84° 16' 48".
Transmitter: Near Temple Baptist Church, Tallahassee.
Equipment: Emcee transmitter; Bogner antenna.
Satellite earth stations: Drake receivers.
Began Operation: December 1, 1987.
Ownership: Temple Baptist Church Inc.
Satellite programming: FamilyNet.
Personnel: Jack Nichols, General Manager.
- Tampa—W06BE,** Carol Schatz. Phone: 708-887-5100.
Technical Facilities: 10-w TPO, 0.133-kw ERP, 469-ft. above ground, 486-ft. above sea level, lat. 27° 56' 50", long. 82° 27' 35".
Transmitter: First National Tower Bldg., Tampa.
Ownership: Carol Schatz.
- Tampa—W57BA,** ZGS Television of Tampa Inc.
Technical Facilities: lat. 27° 56' 50", long. 82° 27' 35".
Requests CP for change to 1000-w TPO, 14-kw ERP, 623-ft. above ground, 512-ft. above sea level, Transmitter to 111 E. Madison St. BP TTL-9211031B.
Ownership: ZGS Broadcasting Inc.
Note: Operating as a translator.
- Tampa—W61BL,** Bahia Honda Inc. Phone: 813-879-8861. Fax: 813-873-7272.
Technical Facilities: 1000-w TPO, 24.9-kw ERP, 364-ft. above ground, 374-ft. above sea level, lat. 27° 56' 50", long. 82° 27' 35".
Transmitter: Tampa, FL.
Equipment: Acrodyne transmitter; Bogner antenna.
Satellite earth stations: Paraclype, 1.5-meter; ChannelMaster, 1.4-meter.
Ownership: Bahia Honda Inc.
Satellite programming: Univision.
Represented (sales): Univision.
Note: Operating as a translator.
- Tampa-St. Petersburg—W20AV,** Randolph Weigner. Phone: 603-279-4758. Fax: 603-279-4440.
Technical Facilities: 500-w TPO, 20.73-kw ERP, 449-ft. above ground, 466-ft. above sea level, lat. 27° 52' 00", long. 82° 37' 27".
Transmitter: 1-mi. NE of State Rte. 686 & U.S. 92, near St. Petersburg.
Equipment: Acrodyne transmitter; Andrew antenna.
Began Operation: February 7, 1994.
Ownership: Randolph Weigner.
Satellite programming: The Box.
- *Venice—W56CN,** Select Business Resources Inc.
Technical Facilities: 1000-w TPO, 57.8-kw ERP, 449-ft. above ground, 459-ft. above sea level, lat. 27° 07' 56", long. 82° 23' 43".
Requests modification of CP for change to 40.8-kw ERP, 479-ft. above sea level. BMP TTL-940414PD.
Transmitter: 3.7-mi. E of Laurel.
- *Vero Beach—W10CI,** Edward C. Bowlds.
Technical Facilities: 10-w TPO, 0.237-kw ERP, 489-ft. above sea level, lat. 27° 36' 04", long. 80° 23' 33".
Transmitter: 980 First Place.
Ownership: Edward C. Bowlds.
- Vero Beach—W69B0,** Lagoon Communications Inc.
Technical Facilities: 1000-w TPO, 1.042-kw ERP, 170-ft. above sea level, lat. 27° 36' 04", long. 80° 23' 33".
Holds CP for change to 46-w TPO, 0.25-kw ERP, 92-ft. above ground, 108-ft. above sea level, lat. 27° 37' 20", long. 80° 23' 37".
Transmitter to 100 12th St. BP TTL-9209211B.
Transmitter: South Relief Canal Lot J.
Ownership: Lagoon Communications Inc.
- West Palm Beach—W36AQ,** Palm Beach Television Bcstg. Inc. Phone: 407-624-9255. Fax: 407-626-3104.
Studio: 1115 Old Dixie Hwy., North Palm Beach, FL 33408.
Technical Facilities: 1000-w TPO, 105.3-kw ERP, 500-ft. above ground, 525-ft. above sea level, lat. 26° 47' 59", long. 80° 04' 33".
Transmitter: Intersection of I-95 & N. Lake Blvd.
Equipment: Acrodyne transmitter; Bogner antenna.
Began Operation: April 2, 1991.
Ownership: Palm Beach Television Broadcasting Inc.
Satellite programming: The Box.
Advertising: Yes. Rates: \$25.00/30 Sec.; \$40.00/Min.
Represented (engineering): Carl E. Smith.
Represented (legal): Arent, Fox, Kintner, Plotkin & Kahn.
Personnel: Leonard Walk, President; W.G. Stacy, Sales; Warren Reeves, Engineer.

Georgia

- Albany—W12CH,** Manuel A. Cantu. Phone: 912-435-3100. Fax: 912-435-0485.
Studio: 1211 N. Slappey Blvd., Albany, GA 31708.
Technical Facilities: 84-w TPO, 0.069-kw ERP, 200-ft. above ground, 367-ft. above sea level, lat. 31° 35' 39", long. 84° 10' 36".
Transmitter: Intersection of 6th Ave. & Slappey Dr., Albany.
Equipment: TTC transmitter; Lindsay antenna.
Satellite earth stations: Uniden, 3.2-meters; M/A-Com receivers.
Ownership: Manuel A. Cantu.
Satellite programming: FamilyNet.
Represented (legal): Miller & Miller, P.C.
Personnel: Prince Brown, General Manager; Hugh Allegood, Chief Engineer.
- Albany—W23AC,** Trinity Bcstg. Network Inc.
Technical Facilities: 1000-w TPO, 11.7-kw ERP, 394-ft. above ground, 591-ft. above sea level, lat. 31° 34' 14", long. 84° 10' 41".
Holds CP for change to 20.2-kw ERP, 859-ft. above sea level, lat. 31° 32' 57", long. 84° 00' 19". Transmitter to 2.4-mi. SE of State Rte. 50 & Piney Woods Creek, near Albany. BP TT-930402E2.
Transmitter: 1800-ft. SSW of intersection of Slappey Dr. & Oglethorpe Ave.
Began Operation: July 15, 1988.
Ownership: Trinity Broadcasting Network Inc.
Satellite programming: Trinity Bcstg. Network.
- *Albany—W52BW,** Dilip B. Viswanath. Phone: 718-479-9411.
Technical Facilities: 1000-w TPO, 29-kw ERP, 492-ft. above ground, 712-ft. above sea level, lat. 31° 32' 57", long. 84° 00' 19".
Transmitter: County Line Rd. & Fleming Rd.
Ownership: Dilip B. Viswanath.
- *Albany—W68CP,** Manuel A. Cantu.
Technical Facilities: 1000-w TPO, 13.08-kw ERP, 725-ft. above sea level, lat. 31° 32' 57", long. 84° 00' 19".
Transmitter: 0.43-mi. W of Acree.
Equipment: Acrodyne transmitter; Andrew antenna.
Ownership: Manuel A. Cantu.
- Athens & Watkinsville—W42AO,** Georgia Regional Community TV. Phone: 706-543-7993.
Studio: 1290 Daniels Bridge Rd., Watkinsville, GA 30677.
Technical Facilities: 100-w TPO, 0.82-kw ERP, 398-ft. above ground, 1138-ft. above sea level, lat. 33° 53' 38.50", long. 83° 25' 58".
Transmitter: NW of intersection of Hwy. 207 & Daniels Bridge Rd.
Equipment: Television Technology transmitter; Scala antenna.
Satellite earth stations: Dark Star, 3.66-meter.
Began Operation: November 13, 1991.
Ownership: Georgia Regional Community TV.
Satellite programming: Trinity Bcstg. Network.
Advertising: No.
Personnel: Stanley R. Pulliam, Executive Chairman.

- Atlanta—W04BR,** KM Communications Inc. Phone: 708-674-0864. Fax: 708-674-9188.
Technical Facilities: 10-w TPO, 0.008-kw ERP, 565-ft. above ground, 1615-ft. above sea level, lat. 33° 45' 24", long. 84° 23' 33".
Requests modification of CP for change to Ch. 59, 2000-w TPO, 47.3-kw ERP, 633-ft. above ground, 1683-ft. above sea level, lat. 34° 45' 24", long. 84° 23' 33". BMP TTL-940413FZ.
Transmitter: 101 Marietta Tower, Marietta St.
Equipment: Acrodyne transmitter; Scala antenna.
Ownership: KM Communications Inc.
Satellite programming: The Box.
Represented (sales): Kenkel & Assoc.
Represented (engineering): Cohen, Dippell & Everist, P.C.
- Atlanta—W20AU,** Valuevision International Inc.
Technical Facilities: 1000-w TPO, 70.6-kw ERP, 105-ft. above ground, 1870-ft. above sea level, lat. 34° 04' 02", long. 84° 27' 23".
Transmitter: Sweat Mountain radio site, Marietta.
Ownership: Valuevision International Inc.
- *Atlanta—W24AL,** Southeast LPTV-License Inc.
Technical Facilities: 1000-w TPO, 16.5-kw ERP, 459-ft. above ground, 1319-ft. above sea level, lat. 33° 48' 40", long. 84° 21' 50".
Requests CP for change to 18.1-kw ERP. BP TTL-JE0415VD.
Transmitter: 740 Bismark Rd.
Ownership: Southeast LPTV License Inc.

- Atlanta—W42BQ,** The Atlanta Channel Inc. Phone: 904-234-2773.
Technical Facilities: 1000-w TPO, 8.38-kw ERP, 863-ft. above ground, 1880-ft. above sea level, lat. 33° 46' 15", long. 84° 23' 10".
Transmitter: 600 Peachtree St.
Ownership: The Atlanta Channel Inc.

Low Power TV Stations—Georgia

Personnel: J. Mitchell Johnson, General Manager.

***Augusta—W398S**, Selwyn L. Walters. Phone: 203-659-8663.

Technical Facilities: 1000-w TPO, 26-kw ERP, 425-ft. above ground, 814-ft. above sea level, lat. 33° 26' 15", long. 81° 05' 27".
Transmitter: 2400 Barton Chapel Rd.
Ownership: Selwyn L. Walters.

***Augusta—W438I**, Dilip B. Viswanath. Phone: 718-479-9411.

Technical Facilities: 1000-w TPO, 25.94-kw ERP, 425-ft. above ground, 814-ft. above sea level, lat. 33° 26' 15", long. 82° 05' 27".
Transmitter: 2400 Barton Chapel Rd.
Ownership: Dilip B. Viswanath.

Augusta—W658I, Trinity Bcstg. Network Inc. Phone: 714-832-2950. Fax: 714-730-0661.

Technical Facilities: 1000-w TPO, 11.8-kw ERP, 549-ft. above ground, 1001-ft. above sea level, lat. 33° 30' 53", long. 81° 56' 23".
Transmitter: 0.6-mi. ESE of intersection of Aetna & Womrath Rds.
Equipment: ITS transmitter; Andrew antenna. Satellite earth stations: Scientific-Atlanta, 3.2-meter; Standard Communications receivers.
Began Operation: March 27, 1990.
Ownership: Trinity Broadcasting Network Inc. Satellite programming: Trinity Bcstg. Network. Represented (sales): Media Services Group.
Personnel: Paul F. Crouch, General Manager; Rod Hemke, Sales Manager; Ben Miller, Chief Engineer.

Augusta—W678E, AVN Inc. Phone: 706-736-6700.

Technical Facilities: 0.71-kw ERP, 854-ft. above ground, lat. 33° 28' 25", long. 82° 02' 03".
Holds CP for change to 1000-w TPO, 11.4-kw ERP. BPTTL-910429CN.
Transmitter: Water tower near Central & Highland Aves.
Equipment: Acrodyne transmitter; Scala antenna.
Satellite earth stations: Harris, 4-meter C-band; RCA, 3.2-meter Ku-band; RCA receivers.
Began Operation: March 1, 1986.
Ownership: AVN Inc.
Satellite programming: Channel America.
Advertising: Yes.
Represented (sales): Rostlin TV Sales.
Personnel: Jeremy N. Coghlan, President; Gene Diduch, Sales; Mike West, Production; Andrew Corley, Engineer.

Brunswick—W33AL, Trinity Bcstg. Network Inc.

Technical Facilities: 1000-w TPO, 10.4-kw ERP, 499-ft. above ground, 184-ft. above sea level, lat. 31° 10' 07", long. 81° 32' 14".
Transmitter: State Rte. 303 & U.S. Rte. 95, near Brunswick.
Satellite earth stations: Scientific-Atlanta, 3.2-meter.
Began Operation: November 1, 1990.
Ownership: Trinity Broadcasting Network Inc. Satellite programming: Trinity Bcstg. Network.

Camilla—W02CE, Mitchell County Television.

Technical Facilities: 10-w TPO, 0.018-kw ERP, 377-ft. above sea level, lat. 31° 12' 10", long. 84° 11' 38".
Transmitter: Old Pelham Rd., 1-mi. S of Camilla.
Began Operation: March 23, 1994.
Ownership: Mitchell County Television.

Columbus—W068H, Greene Communications Inc. Phone: 205-297-1410.

Technical Facilities: 14-w TPO, 0.6-kw ERP, 125-ft. above ground, 869-ft. above sea level, lat. 32° 27' 48", long. 85° 02' 27".
Transmitter: 1.12-mi. SW of intersection of U.S. Rte. 280 & State Rte. 8, Phenix City, AL.
Ownership: Greene Communications Inc.
Personnel: Lynn Heard, General Manager.

Columbus—W07CP, Dr. Stephen Hollis.

Technical Facilities: 10-w TPO, 0.059-kw ERP, 108-ft. above ground, 509-ft. above sea level, lat. 32° 30' 46", long. 84° 58' 06".
Transmitter: N of intersection of 50th St. & Hamilton Rd.
Ownership: Dr. Stephen Hollis.

Columbus—W16AF, Dr. Stephen Hollis.

Technical Facilities: 1000-w TPO, 29.9-kw ERP, 98-ft. above ground, 499-ft. above sea level, lat. 32° 30' 46", long. 84° 58' 06".
Holds CP for change to 38.8-kw ERP, 1145-ft. above ground, 1181-ft. above sea level, lat. 32° 27' 49", long. 84° 52' 37".
Transmitter to SE of Columbus. BPTTL-910503EH.
Transmitter: N of intersection of 50th St. & Hamilton Rd.
Ownership: Dr. Stephen Hollis.

***Columbus—W44AT**, Dr. Stephen Hollis.

Technical Facilities: 1000-w TPO, 44.2-kw ERP, 1145-ft. above ground, 1181-ft. above sea level, lat. 32° 27' 49", long. 84° 52' 37".
Transmitter: SE of Columbus.
Ownership: Dr. Stephen Hollis.

***Columbus—W468I**, Family Ministry Center. Phone: 912-741-3013.

Technical Facilities: 1000-w TPO, 44.6-kw ERP, 1145-ft. above ground, 1181-ft. above sea level, lat. 32° 27' 49", long. 84° 52' 37".
Requests modification of CP for change to Ch. 32, 16-kw ERP, 938-ft. above sea level, lat. 32° 50' 32", long. 83° 40' 19".
Transmitter to 667 Bartlett Rd., Macon. BPTTL-JF0415BD.
Transmitter: SE of Columbus.
Ownership: Family Ministry Center.

Dalton—W43AT, North Georgia Television.

Phones: 706-226-4125; 706-278-9713. Fax: 706-278-7950.
Studio: 101 S. Spencer St., Dalton, GA 30721.
Technical Facilities: 100-w TPO, 1.25-kw ERP, 131-ft. above ground, 955-ft. above sea level, lat. 34° 46' 16", long. 84° 57' 51".
Requests CP for change to 1-kw ERP, 1046-ft. above sea level, lat. 34° 32' 31", long. 84° 55' 42". BPTTL-JF0415AJ.
Transmitter: 100 Spencer St., Dalton.
Equipment: TTC transmitter; Scala antenna.
Began Operation: May 1, 1989.
Ownership: North Georgia Television.
Satellite programming: FamilyNet; HomeNet.
Personnel: Doug Jensen, General Manager; Doug Smith, Operations Director; Calvin Means, Sales Manager.

Dalton—W668A, Paxson Atlanta License Inc. Phone: 815-536-2211.

Technical Facilities: 794-w TPO, 4.5-kw ERP, 69-ft. above ground, 968-ft. above sea level, lat. 34° 47' 16", long. 84° 59' 09".
Requests CP for change to 1000-w TPO, 6.31-kw ERP. BPTTL-JE0415WI.
Transmitter: Mount Rachel, Dalton.
Ownership: Paxson Communications Corp.

Dublin—W358B, Gil Gillis. Phone: 912-275-4444.

Studio: 211 S. Monroe St., Dublin, GA 31021.

Technical Facilities: 1000-w TPO, 23.9-kw ERP, 177-ft. above ground, 476-ft. above sea level, lat. 32° 31' 00", long. 82° 58' 18".
Transmitter: 2.9-mi. SE of Dublin.
Equipment: Acrodyne transmitter; Bogner antenna.
Began Operation: November 1, 1990.
Ownership: Gil Gillis.

***Eastman—W188H**, Carl L. Gillis Jr. Phone: 912-272-2262.

Technical Facilities: 1000-w TPO, 35-kw ERP, 659-ft. above sea level, lat. 32° 13' 35", long. 83° 13' 10".
Transmitter: N of Eastman, off U.S. Rte. 23.
Ownership: Carl L. Gillis Jr.

Elberton—W60AE, Georgia Telecommunications Co.

Technical Facilities: 0.878-kw ERP, lat. 34° 06' 34", long. 82° 53' 01".
Ownership: Georgia Telecommunications Co.

***Glennville—W32BE**, Carl L. Gillis. Phone: 912-272-2262.

Technical Facilities: 1000-w TPO, 23.6-kw ERP, 375-ft. above ground, 515-ft. above sea level, lat. 31° 54' 57", long. 81° 51' 49".
Transmitter: 3.2-mi. E of Glennville, 1-mi. S of Hwy.
Ownership: Carl L. Gillis Jr.

Hazlehurst—W63AT, Jeff Davis Bcstrs. Inc. Phone: 912-375-4511.

Studio: Hwy. 341 E, Hazlehurst, GA 31539.
Technical Facilities: 100-w TPO, 0.757-kw ERP, 260-ft. above ground, 240-ft. above sea level, lat. 31° 51' 15", long. 82° 34' 00".
Transmitter: Hwy. 341 E, Hazlehurst, GA.
Equipment: Television Technology transmitter; Scala antenna.
Satellite earth stations: Drake receivers.
Began Operation: July 15, 1986.
Ownership: Jeff Davis Bcstrs. Inc.
Satellite programming: Main Street TV.
Advertising: Yes. Rates: \$13.00/30 Sec.; \$60.00/Hour.
Personnel: John Hulett, Station Manager; Wilbur Heath, Operations Manager; Mike Griffin, Sales.

***Hinesville—W50BJ**, Carl L. Gillis Jr.

Technical Facilities: 1000-w TPO, 34.48-kw ERP, 620-ft. above sea level, lat. 31° 51' 01", long. 81° 30' 04".
Transmitter: Rowland St.
Ownership: Carl L. Gillis Jr.

La Grange—W33AT, Georgia-Alabama Bcstg. Inc. Phone: 706-845-8833. Fax: 706-845-8804.

Studio: No. 1 E. Lafayette Square, La Grange, GA 30240.
Technical Facilities: 1000-w TPO, 23.9-kw ERP, 223-ft. above ground, 1043-ft. above sea level, lat. 33° 03' 00", long. 85° 01' 50".
Transmitter: E of Ridley Ave., N of Mitchell Ave.
Equipment: Acrodyne transmitter; Bogner antenna.
Satellite earth stations: Orbitron, 5-meter; Sony receivers.
Began Operation: April 15, 1989.
Ownership: Georgia-Alabama Bcstg. Inc.
Advertising: Yes. Rates: \$50.00/30 Sec.; \$100.00/Min.; \$200.00/Hour.
Represented (sales): Richard Jones.
Represented (engineering): John Simmons.
Represented (legal): Cole, Raywid & Braverman.
Personnel: Sarah Beth Mallory, General Manager; Peter Mallory, General Sales Manager; John Simmons, Chief Engineer.

***Luella—W198P**, Trinity Bcstg. Network Inc. Phone: 714-832-2950.

Technical Facilities: 1000-w TPO, 41.2-kw ERP, 446-ft. above ground, 1342-ft. above sea level, lat. 33° 24' 55", long. 84° 09' 40".
Requests modification of CP for change to Ch. 52, 27-kw ERP, 666-ft. above sea level, lat. 32° 46' 26", long. 83° 38' 15".
Transmitter to 0.4-mi. S of Mead & Guy Paine Rds. BPTTL-JE0415WF.
Transmitter: 0.25-mi. N of intersection I-75 & State Rd. 155.
Ownership: Trinity Broadcasting Network Inc.

***Lumber City—W058P**, Newsouth Bcstg. Corp.

Technical Facilities: 10-w TPO, 0.088-kw ERP, 348-ft. above ground, 469-ft. above sea level, lat. 31° 58' 48", long. 82° 42' 20".
Transmitter: 0.2-mi. W of Sand Pit Rd., 3.8-mi. NNW of Lumber City.
Ownership: NewSouth Bcstg. Corp.

Marietta—W558M, Video Jukebox Network Inc.

Technical Facilities: 1000-w TPO, 12-kw ERP, 108-ft. above ground, 1788-ft. above sea level, lat. 34° 04' 02", long. 84° 27' 23".
Holds CP for change to 43.3-kw ERP, 1781-ft. above sea level. BPTTL-910502FA.
Requests modification of CP for change to 29.8-kw ERP, 1791-ft. above sea level. BPTTL-940413FM.
Transmitter: Atop Sweat Mountain, 0.6-mi. NE of intersection of Jim's & Wigley Rds.
Ownership: Video Jukebox Network Inc.

Rome—W34AG, TV 14 L.P. Phone: 404-295-5656.

Technical Facilities: 6.7-kw ERP, 1591-ft. above ground, lat. 34° 14' 07", long. 85° 13' 45".
Transmitter: Lot 14, tract 6 on Willingham Scenic Hwy., 3.6-mi. from Banks School.
Began Operation: February 1, 1988.
Ownership: Prism Broadcasting Network Inc.

Rome—W56CD, Prism Bcstg. Network Inc. Phone: 404-295-5656.

Studio: 646 Mount Alto Rd., Rome, GA 30161.
Technical Facilities: 60-w TPO, 0.5529-kw ERP, 161-ft. above ground, 1368-ft. above sea level, lat. 34° 14' 07", long. 85° 13' 46".
Transmitter: Horseleg Mountain, Rome.
Ownership: Prism Broadcasting Network Inc. Satellite programming: Faith & Values Channel; FamilyNet.
Advertising: Yes. Rates: \$30.00/30 Sec.; \$50.00/Min.; \$120.00/30 Min.; \$200.00/Hour.
Represented (legal): May & Dunne.
Personnel: Bill Hill, General Manager; Don Patterson, Sales Manager; John Simmons, Sales Manager.

Roswell—W67CI, Korean American TV Bcstg. Corp. Phone: 404-455-1613. Fax: 404-455-0792.

Studio: 250 Spring St., Atlanta, GA 30303.
Technical Facilities: 1000-w TPO, 15.1-kw ERP, 121-ft. above ground, 1801-ft. above sea level, lat. 34° 04' 02", long. 84° 27' 23".
Requests CP for change city of license to Atlanta & to 24-kw ERP, 1184-ft. above sea level, lat. 33° 53' 07", long. 84° 15' 51".
Transmitter to Change city of license to: Atlanta. BPTTL-940413FI.
Transmitter: Sweat Mountain, 3.1-mi. NE of intersection of Jim's & Wigley Rds.
Began Operation: September 30, 1990.
Ownership: Korean American TV Broadcasting Corp.

Hawaii—Low Power TV Stations

Satellite programming: Faith & Values Channel; FamilyNet.
Represented (legal): May & Dunne.

***Sandersville**—W15BJ, Dynasty Partners I. Phone: 702-597-9875.
Technical Facilities: 100-w TPO, 0.76-kw ERP, 450-ft. above ground, 900-ft. above sea level, lat. 33° 03' 43", long. 82° 47' 07".
Transmitter: Hwy. 15, 5-mi. N of Sandersville.
Ownership: Dynasty Partners I.

***Sandersville**—W42BT, Bonanza Partners I. Phone: 615-875-9758.
Technical Facilities: 100-w TPO, 0.76-kw ERP, 450-ft. above ground, 900-ft. above sea level, lat. 33° 03' 43", long. 82° 47' 07".
Transmitter: Hwy. 15, 5-mi. N of Sandersville.
Ownership: Bonanza Partners I.

***Sandersville**—W45AX, Carl L. Gillis Jr. Phone: 912-272-2262.
Technical Facilities: 1000-w TPO, 25.97-kw ERP, 499-ft. above ground, 948-ft. above sea level, lat. 33° 03' 39", long. 82° 47' 07".
Transmitter: On Hwy. 15, N of Sandersville.
Ownership: Carl L. Gillis Jr.

***Sandersville**—W61CK, Bonanza Partners II. Phone: 214-243-3030.
Technical Facilities: 100-w TPO, 0.76-kw ERP, 450-ft. above ground, 900-ft. above sea level, lat. 33° 03' 43", long. 82° 47' 07".
Transmitter: Hwy. 15, 5-mi. N of Sandersville.
Ownership: Bonanza Partners II.

***Sandersville**—W66CC, N.B.J. TV Partners. Phone: 415-443-1415.
Technical Facilities: 100-w TPO, 0.76-kw ERP, 450-ft. above ground, 900-ft. above sea level, lat. 33° 03' 43", long. 82° 47' 07".
Transmitter: Hwy. 15, 5-mi. N of Sandersville.
Ownership: NBI TV Partners.

Savannah—W34BO, Upchurch Bcstg. Inc. Phone: 912-367-3434. Fax: 912-367-5299.
Technical Facilities: 81-w TPO, 0.36-kw ERP, 459-ft. above sea level, lat. 32° 02' 43", long. 81° 07' 23".
Requests modification of CP for change to 32-kw ERP. BMPPTL-940412CR.
Transmitter: 1.8-mi SE of intersection of Interstates 516 & 16.
Equipment: Acrodyne transmitter, Scala antenna.
Began Operation: July 18, 1994.
Ownership: James L. Upchurch.
Satellite programming: Home Entertainment Network.
Represented (engineering): du Treil, Lundin & Rackley.
Personnel: James Upchurch, General Manager; Lydia Syed, Sales Manager.
Note: Operating as a translator.

***Savannah**—W38BT, David Chew.
Technical Facilities: 2000-w TPO, 11.7-kw ERP, 462-ft. above sea level, lat. 32° 02' 43", long. 81° 07' 23".
Transmitter: Corner of Clinch & Stark.
Ownership: David Chew.

***Savannah**—W45BE, Roderick Harris. Phone: 813-864-0771.
Technical Facilities: 2000-w TPO, 11.6-kw ERP, 450-ft. above ground, 462-ft. above sea level, lat. 32° 02' 43", long. 81° 07' 23".
Transmitter: Corner of Clinch & Stark.
Ownership: Roderick Harris.

***Savannah**—W51CF, Freeman Cosmo Harris.
Technical Facilities: 1000-w TPO, 8.96-kw ERP, 1500-ft. above ground, 1517-ft. above sea level, lat. 32° 02' 40", long. 81° 50' 27".
Transmitter: 3.7-mi. W of Interstate 95 & Rte. 204 Intersection.
Ownership: Freeman C. Harris.

Savannah—W55AW, Channel America LPTV License Subsidiary Inc. Phone: 212-366-9880.
Technical Facilities: 60-w TPO, 0.692-kw ERP, 161-ft. above ground, 180-ft. above sea level, lat. 32° 03' 48", long. 81° 02' 56".
Transmitter: 2526 Gregory St., Savannah.
Began Operation: June 1, 1989.
Ownership: Channel America LPTV License Subsidiary Inc.
Satellite programming: Channel America; Main Street TV.
Advertising: Yes. Rates: \$300.00/30 Sec.; \$500.00/Min.; \$1000/Hour.
Note: Operating as a translator.

Savannah—W67BJ, Trinity Bcstg. Network Inc.
Technical Facilities: 1000-w TPO, 16.4-kw ERP, 433-ft. above ground, 443-ft. above sea level, lat. 32° 02' 43", long. 81° 07' 23".
Transmitter: Existing tower, 0.4-mi. SW of junction of 52nd & Hopkins Sts.
Equipment: Television Technology transmitter; Bogner antenna.
Satellite earth stations: Scientific-Atlanta, 3.2-meter.
Began Operation: July 25, 1988.
Ownership: Trinity Broadcasting Network Inc.
Satellite programming: Trinity Bcstg. Network.

Savannah, Thunderbolt, Isle of Hope, Hunter, Pooler & Garden City—W13CC, VJN LPTV Corp. Phone: 305-899-9000. Fax: 305-892-3600.
Technical Facilities: 10-w TPO, 0.027-kw ERP, 518-ft. above ground, 515-ft. above sea level, lat. 32° 02' 43", long. 81° 07' 23".
Transmitter: Clinton & Stark Sts., Savannah.
Equipment: TTC transmitter; Scala antenna.
Satellite earth stations: Drake receivers.
Ownership: Video Jukebox Network Inc.
Satellite programming: The Box.
Represented (legal): Bryan Cave.
Personnel: Warren Reeves, General Manager; Bill Barrow, Chief Engineer.

***Springfield**—W41BP, Carl L. Gillis. Phone: 912-272-2262.
Technical Facilities: 1000-w TPO, 12.03-kw ERP, 320-ft. above ground, 363-ft. above sea level, lat. 32° 22' 02", long. 81° 18' 18".
Transmitter: 108 Old Stillwell Rd.
Ownership: Carl L. Gillis Jr.

Statesboro—W48BH, MJM Communications Inc. Phone: 912-681-8610.
Technical Facilities: 1000-w TPO, 32.15-kw ERP, 268-ft. above ground, 513-ft. above sea level, lat. 32° 25' 32", long. 81° 47' 43".
Transmitter: 1.16-mi. SSW of intersection of U.S. Hwy. 310 S & State Hwy. 67.
Equipment: TSI transmitter; Andrew antenna.
Began Operation: August 1, 1993.
Ownership: MJM Communications Inc.
Personnel: Mark Loyd, General Manager.

***Summerville**—W41BG, Victory Bcstg. Corp.
Technical Facilities: 830.5-w TPO, 10-kw ERP, 33-ft. above ground, 1434-ft. above sea level, lat. 34° 28' 11", long. 85° 17' 49".
Transmitter: Taylor Ridge, 0.5-mi. S of Mac K. White Gap off Hwy. 27.
Ownership: Victory Bcstg. Corp.

***Tifton**—W02CG, Nicholas L. McClellan. Phone: 912-386-5944.
Technical Facilities: 10-w TPO, 0.168-kw ERP, 500-ft. above ground, 800-ft. above sea level, lat. 31° 27' 17", long. 83° 33' 37".
Transmitter: 3-mi. W of Tifton.
Ownership: Nicholas L. McClellan.

***Tifton**—W05AZ, Moore Bcstg. Inc.
Technical Facilities: 10-w TPO, 0.03-kw ERP, 150-ft. above ground, 420-ft. above sea level, lat. 31° 26' 58", long. 83° 30' 24".
Transmitter: 6-mi. S of Tifton off Old Union Rd.
Equipment: Emcee transmitter; Bogner antenna.
Ownership: Moore Bcstg. Inc.

***Tifton**—W16AK, Tifton Translator Inc.
Technical Facilities: 100-w TPO, 0.701-kw ERP, 177-ft. above ground, 532-ft. above sea level, lat. 31° 28' 16", long. 83° 29' 12".
Transmitter: 1.7-mi. NE of city center at 50.99T.
Ownership: Tifton Translator Inc.

***Tifton**—W20BF, Trinity Bcstg. Network Inc.
Technical Facilities: 100-w TPO, 15.8-kw ERP, 200-ft. above ground, 781-ft. above sea level, lat. 31° 27' 17", long. 83° 33' 37".
Transmitter: 2.2-mi. WSW of US Rte. 82 & I-75.
Ownership: Trinity Broadcasting Network Inc.

***Tifton**—W51AR, Northside Baptist Church.
Technical Facilities: 100-w TPO, 1.86-kw ERP, 115-ft. above ground, 483-ft. above sea level, lat. 31° 28' 18", long. 83° 30' 48".
Transmitter: 302 W. 20th St.
Ownership: Northside Baptist Church.

***Valdosta**—W13BO, NewSouth Bcstg. Corp. Phone: 912-435-3100.
Technical Facilities: 10-w TPO, 66.2-kw ERP, lat. 30° 51' 50", long. 83° 23' 39".
Transmitter: S side of State Rte. 94, 4.25-mi. WNW of intersection of I-75 & State Rte. 94.
Ownership: Manuel A. Cantu.
Personnel: Manuel A. Cantu, General Manager; Capol Ayers, Sales Manager; Hugh Allegood, Chief Engineer.
Note: Operating as a translator.

Valdosta—W53HI, General Management Consultants Inc. Phone: 407-848-5048.
Technical Facilities: 42-w TPO, 0.183-kw ERP, 289-ft. above ground, 450-ft. above sea level, lat. 30° 52' 21", long. 83° 20' 36".
Transmitter: Valtech Rd., near I-75, Valdosta.
Equipment: Television Technology transmitter; Scala antenna.
Ownership: General Management Consultants.
Planned satellite programming: FamilyNet; Trinity Bcstg. Network.
Advertising: Yes. Rates: \$25.00-\$30.00/30 Sec.; \$50.00/Min.; \$100.00-\$125.00/Hour.

Valdosta—W66BW, Trinity Bcstg. Network Inc. Phone: 714-832-2950.
Technical Facilities: 1000-w TPO, 22.4-kw ERP, 417-ft. above ground, 607-ft. above sea level, lat. 30° 51' 50", long. 83° 23' 39".
Transmitter: WAFT(FM) tower site, near Valdosta.
Ownership: Trinity Broadcasting Network Inc.

***Vidalia**—W43AQ, American Lo-Power TV.
Technical Facilities: 3-kw ERP, lat. 32° 13' 12", long. 82° 26' 13".
Ownership: American Lo-Power TV Network Inc.

***Vidalia**—W46CA, Carl L. Gillis Jr.
Technical Facilities: 1000-w TPO, 45.6-kw ERP, 682-ft. above sea level, lat. 32° 12' 29", long. 82° 29' 49".
Transmitter: Hwy. 280 W of Vidalia.
Ownership: Carl L. Gillis Jr.

Waycross—W46BZ, Trinity Bcstg. Network Inc.
Technical Facilities: 1000-w TPO, 16.1-kw ERP, 390-ft. above ground, 407-ft. above sea level, lat. 31° 15' 49", long. 82° 17' 30".
Transmitter: Side of WKUB(FM) tower, near Blackshear.
Began Operation: May 1, 1993.
Ownership: Trinity Broadcasting Network Inc.

Hawaii

***Glenwood-Hilo**—K20EL, Polynesian Media Ltd. Phone: 808-878-3014.
Technical Facilities: 1000-w TPO, 42.5-kw ERP, 200-ft. above ground, 2700-ft. above sea level, lat. 19° 30' 05", long. 155° 10' 04".
Transmitter: 1.2-mi. NW of Glenwood.
Ownership: Polynesian Media Ltd.

***Glenwood-Hilo**—K22EL, Polynesian Media Ltd. Phone: 808-878-3014.
Technical Facilities: 1000-w TPO, 42.34-kw ERP, 200-ft. above ground, 2700-ft. above sea level, lat. 19° 30' 05", long. 155° 10' 04".
Transmitter: 1.2-mi. NW of Glenwood.
Ownership: Polynesian Media Ltd.

***Haiku**—K31DT, American Telecasting of Hawaii Inc. Phone: 719-632-5544.
Technical Facilities: 100-w TPO, 1.425-kw ERP, 2861-ft. above sea level, lat. 20° 42' 26", long. 156° 21' 41".
Transmitter: Thompson Ranch Rd., Mount Haleakala, Kahului.
Ownership: American Telecasting Inc.

Haleakala—K24CF, Michael P. Durch. Phone: 808-244-6049.
Technical Facilities: 1000-w TPO, 6.49-kw ERP, 95-ft. above ground, 10049-ft. above sea level, lat. 20° 42' 41", long. 156° 15' 28".
Transmitter: Haleakala Mountain Peak, 0.5-mi. E of center of Haleakala.
Began Operation: January 1, 1990.
Ownership: Michael P. Durch.
Satellite programming: Video Marketing Network.
Planned satellite programming: Trinity Bcstg. Network.
Advertising: Yes. Rates: \$20.00/30 Sec.; \$30.00/Min.; \$150.00/Hour.

***Hilo**—K57FX, Alegria Bcstg. Corp.
Technical Facilities: 100-w TPO, 2.59-kw ERP, 36-ft. above ground, 1384-ft. above sea level, lat. 19° 44' 27", long. 155° 08' 56".
Transmitter: 3.48-mi. W of Hilo Bay.
Ownership: Alegria Broadcasting Corp.

***Honolulu**—K42CO, Oceania Bcstg. Network Inc. Phone: 808-262-2000. Fax: 808-254-1313.
Technical Facilities: 1000-w TPO, 13.1-kw ERP, 39-ft. above ground, 164-ft. above sea level, lat. 21° 19' 49", long. 157° 45' 25".
Transmitter: SW junction of Kakaina & Wai-kapanaha Sts., near Waimanalo.
Ownership: Oceania Bcstg. Network Inc.
Note: Operating as a translator.

Low Power TV Stations—Hawaii

- *Honolulu—K48EQ**, Polynesian Media Ltd. Phone: 808-878-3014. Technical Facilities: 1000-w TPO, 44-kw ERP, 60-ft. above ground, 2260-ft. above sea level, lat. 21° 23' 49", long. 158° 05' 58". Transmitter: Palikea Ridge, 0.2-mi. SE of Palehua. Ownership: Polynesian Media Ltd.
- Honolulu—K50AP**, Family Broadcasting Inc. Phone: 808-946-5499. Technical Facilities: 1000-w TPO, 7.36-kw ERP, 371-ft. above ground, 381-ft. above sea level, lat. 21° 17' 59", long. 157° 50' 30". Holds CP for change to 645-w TPO, 4.8-kw ERP, 387-ft. above sea level, lat. 21° 17' 39", long. 157° 50' 18". Transmitter to Century Center bldg. BPTTL-940719JC. Transmitter: 930 Kaheka St., Honolulu. Equipment: Television Technology transmitter; Bogner antenna. Began Operation: September 1, 1989. Ownership: Family Broadcasting. Satellite programming: Faith & Values Channel. Advertising: Planned. Personnel: Arthur Hixson, General Manager.
- Honolulu—K56EX**, Purita De Los Angeles Sicilia. Technical Facilities: 773-w TPO, 35.6-kw ERP, 33-ft. above ground, 2234-ft. above sea level, lat. 21° 23' 45", long. 158° 05' 58". Holds CP for change to 1000-w TPO, 46.9-kw ERP. BPTTL-920214WK. Transmitter: Palehua Ridge. Ownership: Purita De Los Angeles Sicilia.
- *Honolulu—K59EJ**, Neal L. Andrews Jr. Technical Facilities: 100-w TPO, 0.912-kw ERP, 289-ft. above ground, 299-ft. above sea level, lat. 21° 17' 56", long. 157° 50' 44". Transmitter: 735 Sheridan St., Honolulu. Ownership: Neal L. Andrews Jr.
- *Honolulu—K60FJ**, ETV Hawaii-Elephant TV Inc. Phone: 808-878-1770. Technical Facilities: 1000-w TPO, 45.3-kw ERP, 33-ft. above ground, 2340-ft. above sea level, lat. 21° 23' 45", long. 158° 05' 58". Transmitter: Palikea Ridge, 0.25-mi. SE of Palehua. Satellite earth stations: Mark V. Ownership: ETV-Hawaii-Elephant TV Inc. Represented (legal): Arent, Fox, Kintner, Plotkin & Kahn. Personnel: Charlene Weh, General Manager.
- *Honolulu—K62EF**, Paul Tennyson. Technical Facilities: 1000-w TPO, 7.37-kw ERP, 180-ft. above ground, 2214-ft. above sea level, lat. 21° 23' 49", long. 158° 05' 58". Requests modification of CP for change to 111.5-kw ERP, 2350-ft. above sea level, lat. 21° 23' 45", long. 158° 05' 58". Transmitter to Palikien Ridge, near Waipahu. BPTTL-940414NM. Transmitter: Mauna Kapu Ridge, near Honolulu. Ownership: Paul Tennyson.
- *Kailua—K65FC**, Scott Meseck. Technical Facilities: 1000-w TPO, 6.49-kw ERP, 36-ft. above ground, 345-ft. above sea level, lat. 21° 13' 50", long. 157° 45' 10". Transmitter: Ehu Hill, Kailua. Ownership: Scott R. Meseck.
- *Kihei—K63FE**, American Telecasting of Hawaii Inc. Phone: 719-632-5544. Technical Facilities: 100-w TPO, 1.252-kw ERP, 15-ft. above ground, 2854-ft. above sea level, lat. 20° 42' 26", long. 156° 21' 41". Transmitter: Thompson Ranch Rd., Mount Haleakala, Kahului. Ownership: American Telecasting Inc.
- *Kihei—K66EW**, American Telecasting of Hawaii Inc. Phone: 719-632-5544. Technical Facilities: 100-w TPO, 1.252-kw ERP, 14-ft. above ground, 2854-ft. above sea level, lat. 20° 42' 26", long. 156° 21' 41". Transmitter: Thompson Ranch Rd., Mount Haleakala. Ownership: American Telecasting Inc.
- *Lahaina—K25ER**, American Telecasting of Hawaii Inc. Phone: 719-632-5544. Technical Facilities: 100-w TPO, 2.2-kw ERP, 3323-ft. above sea level, lat. 20° 48' 23", long. 156° 52' 01". Transmitter: Waiakeakua Peak, 3-mi. SE of Lanai City. Ownership: American Telecasting Inc.
- *Lahaina—K33DW**, American Telecasting of Hawaii Inc. Phone: 719-634-5544. Technical Facilities: 100-w TPO, 2.2-kw ERP, 3323-ft. above sea level, lat. 20° 48' 23", long. 156° 52' 01". Transmitter: Waiakeakua Peak, 3-mi. SE of Lanai City. Ownership: American Telecasting Inc.
- *Lahaina—K43EA**, American Telecasting of Hawaii Inc. Phone: 719-632-5544. Technical Facilities: 100-w TPO, 2.2-kw ERP, 3323-ft. above sea level, lat. 20° 48' 23", long. 156° 52' 01". Transmitter: Waiakeakua Peak, 3-mi. SE of Lanai City. Ownership: American Telecasting Inc.
- *Lahaina—K54EB**, American Telecasting of Hawaii Inc. Phone: 719-632-5544. Technical Facilities: 100-w TPO, 2.07-kw ERP, 3323-ft. above sea level, lat. 20° 48' 23", long. 156° 52' 01". Transmitter: Waiakeakua Peak, SE of Lanai City. Ownership: American Telecasting Inc.
- *Lanai City—K19DP**, ETV Hawaii-Elephant TV Inc. Phone: 808-878-1770. Technical Facilities: 1000-w TPO, 28.9-kw ERP, 40-ft. above ground, 2240-ft. above sea level, lat. 20° 50' 43", long. 156° 54' 04". Transmitter: 2.3-mi. NE of Lanai City. Ownership: ETV-Hawaii-Elephant TV Inc.
- *Lanai City—K23DW**, ETV Hawaii-Elephant TV Inc. Phone: 808-878-1770. Technical Facilities: 1000-w TPO, 28.8-kw ERP, 40-ft. above ground, 2240-ft. above sea level, lat. 20° 50' 43", long. 156° 54' 04". Transmitter: 2.3-mi. NE of Lanai City. Ownership: ETV-Hawaii-Elephant TV Inc.
- *Lihue—K18EI**, ETV Hawaii-Elephant Television Inc. Phone: 808-878-1770. Technical Facilities: 1000-w TPO, 33.3-kw ERP, 280-ft. above ground, 880-ft. above sea level, lat. 21° 59' 33", long. 159° 24' 24". Transmitter: 2.3-mi. NW of Lihue at KQNG (AM-FM) site. Ownership: ETV-Hawaii-Elephant TV Inc.
- *Paia—K45EA**, C. T. Ryder. Phone: 808-878-1770. Technical Facilities: 1000-w TPO, 23.25-kw ERP, 45-ft. above ground, 9733-ft. above sea level, lat. 20° 42' 33", long. 156° 15' 52". Transmitter: Summit of Mount Haleakala. Ownership: C. T. Ryder.
- *Wailuku—K34DZ**, American Telecasting of Hawaii Inc. Phone: 719-632-5544. Technical Facilities: 100-w TPO, 1.43-kw ERP, 20-ft. above ground, 2861-ft. above sea level, lat. 20° 42' 26", long. 156° 21' 41". Transmitter: Thompson Ranch Rd., Mount Haleakala, Kahului. Ownership: American Telecasting Inc.
- *Wailuku—K51EM**, Polynesian Media. Phone: 808-878-3014. Technical Facilities: 1000-w TPO, 22.41-kw ERP, 60-ft. above ground, 9260-ft. above sea level, lat. 20° 42' 17", long. 156° 16' 35". Transmitter: Near Summit of Mount Haleakala. Ownership: Polynesian Media Ltd.
- *Wailuku—K55GO**, C. T. Ryder. Phone: 808-878-1770. Technical Facilities: 1000-w TPO, 39.22-kw ERP, 45-ft. above ground, 9733-ft. above sea level, lat. 20° 42' 33", long. 156° 15' 52". Transmitter: Summit of Mount Haleakala. Ownership: C. T. Ryder.
- Wailuku—K59EI**, Susan Durch. Phone: 808-244-6049. Studio: 1744 Kaahumanu Ave., Top Floor, Wailuku, HI 96793. Technical Facilities: 100-w TPO, 0.725-kw ERP, 46-ft. above ground, 243-ft. above sea level, lat. 20° 53' 34", long. 156° 29' 52". Requests CP for change to 1000-w TPO, 7.3-kw ERP, 266-ft. above sea level. BPTTL-940414PN. Transmitter: 1744 Kaahumanu. Ownership: Susan Durch.
- Wailuku—K61FE**, Juliet R. Harvey. Phone: 808-877-4990. Technical Facilities: 100-w TPO, 0.725-kw ERP, 23-ft. above ground, 243-ft. above sea level, lat. 20° 53' 34", long. 156° 29' 52". Requests CP for change to 1000-w TPO, 10.1-kw ERP, 828-ft. above sea level, lat. 20° 53' 58", long. 156° 31' 15". Transmitter to 3050 Alaneo Place. BPTTL-JE0415VL. Transmitter: 1744 Kaahumanu. Equipment: Television Technology transmitter; Bogner antenna. Satellite earth stations: Drake receivers. Began Operation: October 29, 1991. Ownership: Juliet R. Harvey. Satellite programming: Keystone.
- Arco—K13VK**, Ambassador Media Corp. Phone: 208-232-6666. Fax: 208-233-6678. Technical Facilities: 10-w TPO, 0.17-kw ERP, 56-ft. above ground, 5358-ft. above sea level, lat. 43° 37' 17", long. 113° 17' 25". Transmitter: Approx. 1.6-mi. NW of Country Rd. & U.S. 20/26 intersection. Equipment: Emcee transmitter; Scala antenna.
- Ashton—K09VD**, Ambassador Media Corp. Phone: 208-232-6666. Fax: 208-233-6678. Technical Facilities: 10-w TPO, 0.15-kw ERP, 60-ft. above ground, 5305-ft. above sea level, lat. 44° 03' 59", long. 111° 27' 31". Transmitter: Approx. 0.43-mi. S of intersection of Rtes. 32 & 47. Equipment: Emcee transmitter; Scala antenna. Ownership: Ambassador Media Corp. Note: Operating as a translator.
- Blackfoot—K13VI**, Ambassador Media Corp. Phone: 208-232-6666. Fax: 208-233-6678. Technical Facilities: 10-w TPO, 0.085-kw ERP, 49-ft. above ground, 4531-ft. above sea level, lat. 43° 11' 54", long. 112° 21' 22". Transmitter: Near corner of Jensen Grove & Parkway Dr., Blackfoot. Equipment: Emcee transmitter; Scala antenna. Ownership: Ambassador Media Corp. Note: Operating as a translator.
- Boise—K10MY**, Women's LPTV Network. Phone: 605-335-1136. Technical Facilities: 10-w TPO, 0.19-kw ERP, 30-ft. above ground, 3025-ft. above sea level, lat. 43° 35' 10", long. 116° 16' 06". Transmitter: 1976 Century Way. Ownership: Women's LPTV Network.
- *Boise—K14IP**, Jose Rodriguez. Technical Facilities: 2000-w TPO, 53.9-kw ERP, 7110-ft. above sea level, lat. 43° 45' 18", long. 116° 05' 52". Transmitter: 10.75-mi. NE of Boise. Ownership: Jose Rodriguez.
- Boise—K22DX**, Hope Bcstg. Corp. Technical Facilities: 1000-w TPO, 23.2-kw ERP, 135-ft. above ground, 7175-ft. above sea level, lat. 43° 45' 18", long. 116° 05' 52". Transmitter: Deer Point community antenna site. Ownership: Hope Broadcasting Corp.
- *Boise—K39EA**, Paul John Crane Sr. Technical Facilities: 100-w TPO, 1.0455-kw ERP, 151-ft. above ground, 7132-ft. above sea level, lat. 43° 45' 16", long. 116° 05' 56". Transmitter: 10-mi. NNE of Boise on Deer Point. Ownership: Paul John Crane Sr.
- Boise—K43BE**, Ken Jacobsen. Phone: 605-335-1136. Technical Facilities: 1000-w TPO, 27.4-kw ERP, 20-ft. above ground, 3684-ft. above sea level, lat. 43° 35' 54", long. 116° 09' 00". Transmitter: Table Rock, 1-mi. E of Boise. Ownership: Kentel.
- Boise—K47BE**, Trinity Bcstg. Network Inc. Phone: 714-832-2950. Technical Facilities: 900-w TPO, 7-kw ERP, 49-ft. above ground, 3740-ft. above sea level, lat. 43° 35' 41", long. 116° 08' 39". Transmitter: Table Rock, approx. 1-mi. E of Boise. Began Operation: December 14, 1988. Ownership: Trinity Broadcasting Network Inc. Satellite programming: Trinity Bcstg. Network.

Idaho—Low Power TV Stations

- *Boise—K56FQ**, Brewer Family Trust. Phone: 818-342-1290. Technical Facilities: 100-w TPO, 1.045-kw ERP, 151-ft. above ground, 7132-ft. above sea level, lat. 43° 45' 16", long. 116° 05' 56". Transmitter: 10.7-mi. NNE of Deer Point. Ownership: Brewer Family Trust.
- *Boise—K60FH**, Robert E. & Rosalie T. Dettle. Phone: 408-426-7222. Technical Facilities: 100-w TPO, 1.045-kw ERP, 151-ft. above ground, 7132-ft. above sea level, lat. 43° 45' 16", long. 116° 05' 56". Transmitter: 10.7-mi. NNE of Deer Point. Ownership: Robert E. & Rosalie T. Dettle.
- *Boise—K64EJ**, Joe C. Maples. Phone: 503-665-5352. Technical Facilities: 100-w TPO, 1.0455-kw ERP, 151-ft. above ground, 7132-ft. above sea level, lat. 43° 45' 16", long. 116° 05' 56". Transmitter: 10-mi. NNE of Boise on Deer Point. Ownership: Joe C. Maples.
- *Boise—K66EV**, Phillip A. Card. Phone: 315-735-8469. Technical Facilities: 100-w TPO, 1.045-kw ERP, 151-ft. above ground, 7132-ft. above sea level, lat. 43° 45' 16", long. 116° 05' 56". Transmitter: Approx. 10-mi. NNE of Boise on Deer Point. Ownership: Phillip A. Card.
- *Boise—K68EJ**, Yossi Z. Eichenbaum. Phone: 310-470-7002. Fax: 310-441-2838. Technical Facilities: 100-w TPO, 1.045-kw ERP, 151-ft. above ground, 7132-ft. above sea level, lat. 43° 45' 16", long. 116° 05' 56". Transmitter: Approx. 10-mi. NNE of Boise on Deer Point.
- *Boise-Nampa-Caldwell—K33DT**, Brian A. Gould. Technical Facilities: 2000-w TPO, 48.31-kw ERP, 7149-ft. above sea level, lat. 43° 45' 18", long. 116° 05' 52". Transmitter: Deer Point, Shafer Butte, Boise. Ownership: Brian A. Gould.
- Burley—K07UL**, Ambassador Media Corp. Phone: 208-232-6666. Fax: 208-233-6678. Technical Facilities: 10-w TPO, 0.174-kw ERP, 56-ft. above ground, 4206-ft. above sea level, lat. 42° 32' 38", long. 113° 48' 00". Transmitter: Near intersection of 8th St. & Yale Ave., Burley. Ownership: Ambassador Media Corp. Note: Operating as a translator.
- Challis—K040H**, Ambassador Media Corp. Phone: 208-232-6666. Fax: 208-233-6678. Technical Facilities: 10-w TPO, 0.098-kw ERP, 8461-ft. above sea level, lat. 44° 14' 02", long. 113° 57' 23". Transmitter: Willow Creek Summit, N of Dick-ey. Ownership: Ambassador Media Corp. Note: Operating as a translator.
- Challis—K08KU**, Ambassador Media Corp. Phone: 208-232-6666. Fax: 208-233-6678. Technical Facilities: 10-w TPO, 0.075-kw ERP, 20-ft. above ground, 5102-ft. above sea level, lat. 44° 30' 50", long. 114° 09' 24". Transmitter: 3.5-mi. ENE of center of Challis, 0.9-mi. SE of Beardley Hot Springs. Ownership: Ambassador Media Corp. Note: Operating as a translator.
- *Cocolalla—K13WQ**, Spokane School District No. 81. Technical Facilities: 1-w TPO, 0.003-kw ERP, 298-ft. above ground, 4498-ft. above sea level, lat. 48° 05' 37", long. 116° 33' 03". Transmitter: 3.5-mi. SE of Cocolalla. Ownership: Spokane School District No. 81.
- Coeur d'Alene—K18DT**, KHQ Inc. Phone: 509-448-6000. Fax: 509-448-4694. Studio: 4202 S. Regal St., Spokane, WA 99212. Technical Facilities: 1000-w TPO, 27.03-kw ERP, 4190-ft. above sea level, lat. 47° 43' 54", long. 116° 43' 47". Transmitter: W. Canfield Butte, 0.9-mi. NE of Dalton Gardens. Equipment: Television Technology transmitter; Dielectric antenna. Began Operation: June 6, 1993. Ownership: KHQ Inc. Satellite programming: NBC. Represented (sales): Katz Television. Represented (engineering): Cohen, Dippell & Everist, P.C. Represented (legal): Wiley, Rein & Fielding. Personnel: Lon Lee, General Manager; William Storms, Sales Manager; Don Carmichael, Chief Engineer. Note: Operating as a translator.
- *Coeur d'Alene—K20EM**, Spokane Television Inc. Phone: 509-324-4000. Technical Facilities: 1000-w TPO, 7.2-kw ERP, 75-ft. above ground, 4150-ft. above sea level, lat. 47° 34' 54", long. 116° 43' 47". Transmitter: W. Canfield Butte, 3.5-mi. NE of Coeur d'Alene. Equipment: TTC transmitter; Scala antenna. Ownership: Spokane Television Inc. Note: Operating as a translator.
- Driggs—K09UZ**, Ambassador Media Corp. Phone: 208-232-6666. Fax: 208-233-6678. Technical Facilities: 10-w TPO, 0.077-kw ERP, 26-ft. above ground, 9823-ft. above sea level, lat. 43° 47' 18", long. 110° 56' 02". Transmitter: Grand Targhee Ski Resort, 8.9-mi. E of Driggs. Equipment: Emcee transmitter; Scala antenna. Ownership: Ambassador Media Corp. Note: Operating as a translator.
- Firth-Basalt—K120E**, Ambassador Media Corp. Phone: 208-232-6666. Fax: 208-233-6678. Technical Facilities: 10-w TPO, 0.043-kw ERP, 60-ft. above ground, 4711-ft. above sea level, lat. 43° 18' 46", long. 112° 11' 08". Transmitter: River Rd. approx. 0.46-mi. NW of the intersection with Yellowstone Hwy. Equipment: Emcee transmitter; Scala antenna. Ownership: Ambassador Media Corp. Note: Operating as a translator.
- *Hailey—K18EE**, Ida Tours Inc. Technical Facilities: 100-w TPO, 1.254-kw ERP, 5518-ft. above sea level, lat. 43° 33' 27", long. 114° 19' 45". Transmitter: U.S. Hwy. 93, 2.5-mi. N of Hailey. Ownership: Ida Tours Inc.
- Idaho Falls—K12NZ**, Ambassador Media Corp. Phone: 208-232-6666. Fax: 208-233-6678. Technical Facilities: 10-w TPO, 0.226-kw ERP, 65-ft. above ground, 4803-ft. above sea level, lat. 43° 29' 50", long. 112° 03' 42". Transmitter: 1594 W. Broadway. Ownership: Ambassador Media Corp. Note: Operating as a translator.
- Jerome—K08KV**, Ambassador Media Corp. Phone: 208-232-6666. Fax: 208-233-6678. Technical Facilities: 10-w TPO, 0.151-kw ERP, 56-ft. above ground, 3865-ft. above sea level, lat. 42° 43' 55", long. 114° 30' 06". Transmitter: N side of 8th Ave., Jerome. Ownership: Ambassador Media Corp. Note: Operating as a translator.
- *Ketchum—K20EB**, Ida Tours Inc. Technical Facilities: 20-w TPO, 0.143-kw ERP, 8671-ft. above sea level, lat. 43° 38' 36", long. 114° 23' 49". Transmitter: Seattle Ridge, 3.1-mi. from Ketchum. Ownership: Ida Tours Inc.
- Lewiston-Clarkston, WA—K47BW**, Salmon River Communications L. P. Technical Facilities: 100-w TPO, 2.58-kw ERP, 20-ft. above ground, 2870-ft. above sea level, lat. 46° 27' 04", long. 117° 02' 47". Transmitter: 2.5-mi. N of Clarkston. Ownership: Salmon River Communications Inc. Note: Operating as a translator.
- *McCall—K27DX**, Sawtooth Communications. Technical Facilities: 100-w TPO, 1.93-kw ERP, 26-ft. above ground, 7385-ft. above sea level, lat. 45° 00' 38", long. 116° 07' 53". Transmitter: Brundate Mountain, N of McCall. Ownership: Sawtooth Communications.
- Paul—K04NO**, Ambassador Media Corp. Phone: 208-232-6666. Fax: 208-233-6678. Technical Facilities: 10-w TPO, 0.082-kw ERP, 56-ft. above ground, 4203-ft. above sea level, lat. 42° 36' 20", long. 113° 47' 35". Transmitter: N side of Rte. 25, approx. 0.25-mi. W of 4th St. Ownership: Ambassador Media Corp. Note: Operating as a translator.
- Pocatello—K120A**, Ambassador Media Corp. Phone: 208-232-6666. Fax: 208-233-6678. Technical Facilities: 10-w TPO, 0.043-kw ERP, 28-ft. above ground, 4688-ft. above sea level, lat. 42° 50' 52", long. 112° 26' 24". Transmitter: 0.5-mi. S of the intersection of Main St. & Arthur Ave. Ownership: Ambassador Media Corp. Note: Operating as a translator.
- *Pocatello—K15DG**, Trinity Bcstg. Network Inc. Phone: 714-832-2950. Technical Facilities: 814-w TPO, 8.5-kw ERP, 43-ft. above ground, 7320-ft. above sea level, lat. 42° 48' 33", long. 112° 29' 07". Transmitter: Kinport Mountain, approx. 3.7-mi. SW of Pocatello. Ownership: Trinity Broadcasting Network Inc.
- Rupert—K02NO**, Ambassador Media Corp. Phone: 208-232-6666. Fax: 208-233-6678. Technical Facilities: 10-w TPO, 0.09-kw ERP, 60-ft. above ground, 4290-ft. above sea level, lat. 42° 37' 22", long. 113° 41' 14". Transmitter: W of County Rte. 100, approx. 0.2-mi. N of intersection with 8th St. Ownership: Ambassador Media Corp. Note: Operating as a translator.
- Sandpoint—K20BZ**, Salmon River Communications Inc. Phone: 509-448-2828. Fax: 509-448-3815. Technical Facilities: 100-w TPO, 0.8-kw ERP, lat. 48° 19' 53", long. 116° 41' 34". Transmitter: Atop Bald Mountain, Sandpoint. Equipment: Television Technology transmitter; Scala antenna. Ownership: Salmon River Communications. Represented (sales): Petry Television Inc. Represented (legal): Gardner, Carton & Douglas. Personnel: Bob Hamacher, General Manager; John Rowland, Sales Manager. Note: Operating as a translator.
- Sandpoint—K48DX**, KHQ Inc. Phone: 509-448-6000. Fax: 509-448-4694. Technical Facilities: 100-w TPO, 0.607-kw ERP, 50-ft. above ground, 6243-ft. above sea level, lat. 48° 19' 54", long. 116° 41' 35". Transmitter: Bald Mountain 7.5-mi. NW of Sandpoint. Equipment: Emcee transmitter; Scala antenna. Began Operation: June 11, 1992. Ownership: KHQ Inc. Satellite programming: NBC. Represented (sales): Katz Television. Represented (engineering): Cohen, Dippell & Everist, P.C. Represented (legal): Wiley, Rein & Fielding. Personnel: Lon Lee, General Manager; William Storms, Sales Manager; Don Carmichael, Chief Engineer. Note: Operating as a translator.
- Shelley—K13VJ**, Ambassador Media Corp. Phone: 208-232-6666. Fax: 208-233-6678. Technical Facilities: 10-w TPO, 0.054-kw ERP, 56-ft. above ground, 1426-ft. above sea level, lat. 43° 22' 47", long. 112° 07' 59". Transmitter: Hanson Ave. & Pine St., Shelley. Equipment: Emcee transmitter; Scala antenna. Ownership: Ambassador Media Corp. Note: Operating as a translator.
- St. Anthony—K120B**, Ambassador Media Corp. Phone: 208-232-6666. Fax: 208-233-6678. Technical Facilities: 10-w TPO, 0.03-kw ERP, 56-ft. above ground, 5016-ft. above sea level, lat. 43° 57' 30", long. 111° 41' 18". Transmitter: S Corner of W. 8th & S. 5th Sts. Equipment: Emcee transmitter; Scala antenna. Ownership: Ambassador Media Corp. Note: Operating as a translator.
- Twin Falls—K05IX**, Ambassador Media Corp. Phone: 208-232-6666. Fax: 208-233-6678. Technical Facilities: 10-w TPO, 0.08-kw ERP, 49-ft. above ground, 3681-ft. above sea level, lat. 42° 35' 35", long. 114° 28' 17". Requests modification of CP for change to 60-ft. above ground, 3679-ft. above sea level. BMDTVL-8804121B. Transmitter: N side of Poleline Rd., approx. 0.6-mi. W of the intersection with Blue Lakes Blvd. Ownership: Ambassador Media Corp. Note: Operating as a translator.

Low Power TV Stations—Idaho

Twin Falls—K25EV, Trinity Bcstg. Network Inc.
 Technical Facilities: 1000-w TPO, 11.1-kw ERP, 282-ft. above ground, 4449-ft. above sea level, lat. 42° 43' 54", long. 114° 25' 04".
 Transmitter: Side of KZRT(FM) tower, Flat Top Butte.
 Began Operation: June 7, 1994.
 Ownership: Trinity Broadcasting Network Inc.

Twin Falls—K38AS, King Broadcasting Co. Phones: 208-375-7277; 208-734-6064. Fax: 208-378-1762.
 Studio: 5407 Fairview Ave., Boise, ID.
 Technical Facilities: 1000-w TPO, 8.15-kw ERP, 206-ft. above ground, 4466-ft. above sea level, lat. 42° 43' 48", long. 114° 25' 06".
 Transmitter: Flat Top Butte, 5-mi. E of Jerome, ID.
 Equipment: ITS transmitter; Scala antenna.
 Began Operation: July 1, 1986.
 Ownership: Providence Journal Broadcasting Corp.
 Represented (sales): Blair Television.
 Represented (legal): Covington & Burling.
 Personnel: Robert E. Krueger, General Manager; John Lewis, Sales; Jim Boyd, Local Sales; Peter Hoekzema, Chief Engineer.
 Note: Operating as a translator.

***Twin Falls—K41DQ**, Response Bcstg. Co.
 Technical Facilities: 1000-w TPO, 22-kw ERP, 344-ft. above ground, 4606-ft. above sea level, lat. 41° 43' 54", long. 114° 25' 04".
 Transmitter: Flat Top Butte, 3.24-mi. E of Jerome.
 Ownership: Response Bcstg. Corp.

Illinois

***Alton—W57BS**, Liberty Foundation Inc.
 Phone: 618-463-5757.
 Technical Facilities: 1000-w TPO, 6.7-kw ERP, 187-ft. above ground, 692-ft. above sea level, lat. 38° 55' 12", long. 90° 06' 18".
 Transmitter: 3401 Fosterburg Rd., Alton.
 Ownership: Liberty Foundation Inc.

***Arlington Heights—W17BD**, Thrash Bcstg. Co. Inc.
 Technical Facilities: 1000-w TPO, 12.26-kw ERP, 341-ft. above ground, 981-ft. above sea level, lat. 42° 07' 50", long. 87° 58' 59".
 Transmitter: 120 W. University Dr., Wheeling.
 Ownership: Thrash Broadcasting Co. Inc.

***Aurora—W24AJ**, Channel America LPTV License Subsidiary Inc.
 Technical Facilities: 7.8-kw ERP, lat. 41° 45' 29", long. 88° 18' 55".
 Ownership: Channel America LPTV License Subsidiary Inc.

Bloomington—W64BK, All American TV Inc. Phone: 909-599-9499. Fax: 909-599-1086.
 Studio: 420 E. Stevenson Rd., Ottawa, IL 61350.
 Technical Facilities: 1000-w TPO, 7.04-kw ERP, 400-ft. above ground, 1191-ft. above sea level, lat. 40° 28' 59", long. 88° 59' 43".
 Transmitter: 2018 Ireland Grove Rd., Bloomington, IL.
 Ownership: All American Network Inc.
 Satellite programming: Trinity Bcstg. Network.
 Personnel: T. Roger Crawford, General Manager; Bob Riggs, Chief Engineer.
 Note: Operating as a translator.

Blue Island—W54AP, Catholic Views Broadcasts Inc. Phone: 708-479-1188.
 Studio: 19418 S. 97th Ave., Mokena, IL 60448.
 Technical Facilities: 805-w TPO, 21-kw ERP, 390-ft. above ground, 1099-ft. above sea level, lat. 41° 32' 11", long. 87° 51' 17".
 Transmitter: 19418 S. 97th Ave., Arbury Hills.
 Equipment: Acrodyne transmitter; Andrew antenna.
 Began Operation: January 1, 1992.
 Ownership: Catholic Views Broadcasts Inc.

***Champaign—W21BE**, Three Angels Bcstg. Network Inc. Phone: 618-627-4651. Fax: 618-627-2726.
 Studio: State Rte. 34, Thompsonville, IL 62890.
 Technical Facilities: 1000-w TPO, 14.98-kw ERP, 1168-ft. above sea level, lat. 40° 10' 10", long. 88° 17' 56".
 Transmitter: 400-ft. S of intersection on County Rd. 900.
 Equipment: Acrodyne transmitter; Jampro antenna.
 Satellite earth stations: DH Satellite, 3-meter; M/A-Com receivers.
 Scheduled to begin operation: October 15, 1994.
 Ownership: Three Angels Broadcasting Network Inc.
 Personnel: Moses Primo, General Manager; Clarence Larson, Chief Engineer; Linda Shelton, Program Director.

Champaign—W34AY, Trinity Bcstg. Network Inc.
 Technical Facilities: 1000-w TPO, 8.2-kw ERP, 400-ft. above ground, 1089-ft. above sea level, lat. 40° 09' 09", long. 88° 06' 56".
 Requests CP for change to 18.2-kw ERP.
 BPTTL-JE0415WP.
 Transmitter: On site of existing WBGL(FM) tower.
 Began Operation: June 2, 1990.
 Ownership: Trinity Broadcasting Network Inc.
 Satellite programming: Trinity Bcstg. Network.

Champaign—W39BH, North Central LPTV Inc. Phone: 813-573-0339.
 Technical Facilities: 1000-w TPO, 12.5-kw ERP, 248-ft. above ground, 979-ft. above sea level, lat. 40° 06' 34", long. 88° 14' 06".
 Transmitter: 302 E. John St.
 Ownership: North Central LPTV Inc.

***Champaign—W69CX**, Specchio Developers Ltd.
 Technical Facilities: 1000-w TPO, 16.6-kw ERP, 338-ft. above ground, 1188-ft. above sea level, lat. 40° 10' 51", long. 88° 19' 04".
 Transmitter: 6-mi. NW of Champaign.
 Ownership: Specchio Developers Ltd.

***Champaign-Urbana—W52BR**, Specchio Developers Ltd.
 Technical Facilities: 1000-w TPO, 29-kw ERP, 1188-ft. above sea level, lat. 40° 10' 51", long. 88° 19' 04".
 Transmitter: NW of city.
 Ownership: Specchio Developers Ltd.

***Champaign-Urbana—W63BX**, Specchio Developers Ltd.
 Technical Facilities: 1000-w TPO, 17.14-kw ERP, 1188-ft. above sea level, lat. 40° 10' 51", long. 88° 19' 04".

Transmitter: NW of Champaign.
 Ownership: Specchio Developers Ltd.

Chicago—W04CK, KM Communications Inc. Phone: 708-674-0864. Fax: 708-674-9188.
 Technical Facilities: 7.5-w TPO, 0.0158-kw ERP, 479-ft. above ground, 1093-ft. above sea level, lat. 41° 56' 18", long. 87° 45' 05".
 Requests CP for change to Ch. 28, 2000-w TPO, 47.3-kw ERP, 1837-ft. above sea level.
 BPTVL-940413FY.
 Transmitter: 4949 Belmont Ave., Chicago.
 Equipment: TTC transmitter; Scala antenna.
 Began Operation: September 1, 1990.
 Ownership: KM Communications Inc.
 Satellite programming: The Box.
 Advertising: No.
 Personnel: K. C. Bae, General Manager; Stan Byers, Chief Engineer.

Chicago—W13BE, KM Communications Inc. Phone: 708-674-0864. Fax: 708-674-9188.
 Technical Facilities: 60-w TPO, 0.22-kw ERP, 400-ft. above ground, 1014-ft. above sea level, lat. 41° 56' 18", long. 87° 45' 05".
 Requests CP for change to 10-w TPO, 0.4-kw ERP, 1187-ft. above ground, 1780-ft. above sea level, lat. 41° 53' 56", long. 87° 37' 23".
 BMTTL-940413FX.
 Transmitter: 4949 W. Belmont Ave.
 Equipment: Acrodyne transmitter; Scala antenna.
 Ownership: KM Communications Inc.
 Personnel: Stuart Mackie, General Manager.

Chicago—W23AT, Weigel Bcstg. Co.
 Technical Facilities: 700-w TPO, 12.3-kw ERP, 1709-ft. above ground, 2149-ft. above sea level, lat. 41° 52' 44", long. 87° 38' 10".
 Transmitter: Sears Tower, 233 S. Walker Dr.
 Ownership: Weigel Broadcasting Co.

Effingham—W41BL, Lightning Bcstg. Co.
 Phones: 618-829-5507; 217-844-3318.
 Technical Facilities: 1000-w TPO, 20.1-kw ERP, 922-ft. above sea level, lat. 39° 13' 19", long. 88° 30' 32".
 Transmitter: 0.6-mi. NW of U.S. Rte. 45, near Sigel.
 Satellite earth stations: Uniden receivers.
 Ownership: Lightning Broadcasting Co.
 Personnel: R. Richard Tribble Jr., General Manager.

***Elgin—W30AW**, Trinity Bcstg. Network Inc.
 Technical Facilities: 100-w TPO, 0.519-kw ERP, 276-ft. above ground, 1194-ft. above sea level, lat. 42° 06' 20", long. 88° 22' 46".
 Requests modification of CP for change to Ch. 29, 1000-w TPO, 15.7-kw ERP, 1355-ft. above sea level, lat. 42° 01' 14", long. 88° 22' 58". Transmitter to intersection of Walter & Nestler Rds., near Elgin. BMTTL-930402ZJ.
 Transmitter: Rtes. 90 & 72, Gilberts.
 Ownership: Trinity Broadcasting Network Inc.

Flora—W24BP, H & R Communications Inc. Phone: 618-662-8331. Fax: 618-662-2407.
 Studio: 12th & N. Olive, Flora, IL 62839.
 Technical Facilities: 1000-w TPO, 9.594-kw ERP, 319-ft. above ground, 837-ft. above sea level, lat. 38° 39' 55", long. 88° 21' 16".
 Transmitter: Rural Rte. 2, Clay City.
 Equipment: ITS transmitter; Andrew antenna.
 Began Operation: June 1, 1993.
 Ownership: H & R Communications Inc.

Satellite programming: American Independent Network.
 Personnel: Randy Poole, General Manager; Brenda Miller, Sales Manager; Frank Hertel, Chief Engineer.

Johnson City—W17AZ, Three Angels Bcstg. Network Inc. Phone: 618-627-4651. Fax: 618-627-2726.
 Studio: State Rte. 34, Thompsonville, IL 62890.
 Technical Facilities: 1000-w TPO, 12.7-kw ERP, 466-ft. above ground, 909-ft. above sea level, lat. 37° 50' 43", long. 88° 55' 46".
 Transmitter: 0.6-mi. E of State Rte. 37, 2-mi. N of Johnson City.
 Equipment: Acrodyne transmitter; Jampro antenna.
 Satellite earth stations: Scientific-Atlanta, 2.5-meter; Uniden receivers.
 Began Operation: May 1, 1991.
 Ownership: Three Angels Broadcasting Network Inc.
 Personnel: Moses Primo, General Manager; Clarence Larson, Chief Engineer; Linda Shelton, Program Director.

La Salle/Oglesby—W51AF, Christian Communications of Chicagoland Inc. Phone: 312-977-3838.
 Technical Facilities: 1000-w TPO, 18.2-kw ERP, 400-ft. above ground, 1050-ft. above sea level, lat. 41° 14' 00", long. 89° 02' 30".
 Transmitter: 1.5-mi. NNE of Tonica, IL.
 Began Operation: February 1, 1984.
 Ownership: Christian Communications of Chicagoland Inc.
 Advertising: Yes.
 Represented (legal): Fisher, Wayland, Cooper & Leader.
 Personnel: See WCFC-TV, Chicago, IL.
 Note: Operating as a translator.

***Lacon—W16AZ**, Peoria Satellite Radio Corp. Phone: 309-688-8022.
 Technical Facilities: 1000-w TPO, 20-kw ERP, 246-ft. above ground, 945-ft. above sea level, lat. 40° 49' 48", long. 89° 29' 54".
 Transmitter: Hodge Pony Farm, Zimmerman Rd., Spring Bay.
 Ownership: Peoria Satellite Radio Corp.

***Lincoln—W07CW**, L & M Bcstg. Co. Inc.
 Technical Facilities: 1000-w TPO, 0.0289-kw ERP, 787-ft. above sea level, lat. 40° 08' 30", long. 89° 23' 07".
 Transmitter: 800 S. Postville Rd.
 Ownership: L & M Bcstg. Co. Inc.

***Lincoln—W09CA**, L & M Bcstg. Co. Inc.
 Technical Facilities: 10-w TPO, 0.0287-kw ERP, 787-ft. above sea level, lat. 40° 08' 30", long. 89° 23' 07".
 Transmitter: 800 S. Postville Rd.
 Ownership: L & M Bcstg. Co. Inc.

Mount Carmel—W12CJ, Starlight Television Corp. Phone: 618-262-4102. Fax: 618-262-4103.
 Studio: 606 Market St., Mount Carmel, IL 62863.
 Technical Facilities: 10-w TPO, 0.048-kw ERP, 112-ft. above ground, 541-ft. above sea level, lat. 38° 24' 44", long. 87° 45' 46".
 Holds CP for change to 0.0374-kw ERP.
 BMTVL-920205JD.
 Transmitter: 606 Market St., Mount Carmel.
 Equipment: TTC transmitter; Scala antenna.
 Satellite earth stations: Jerrold, 3-meter; Uniden, 3-meter; Jerrold, Chapparral receivers.
 Began Operation: November 25, 1991.

Indiana—Low Power TV Stations

Ownership: Startlight Television Corp.
Satellite programming: American Independent Network.
Personnel: Scott Allen, General Manager; Kevin Madden, Sales Manager; Frank Hertel, Engineer; Robert Effland, Engineer.

Palatine—W36AO, Trinity Bcstg. Network Inc.

Technical Facilities: 1000-w TPO, 18.5-kw ERP, 141-ft. above ground, 876-ft. above sea level, lat. 42° 06' 12", long. 88° 01' 24". Holds CP for change to 6.7-kw ERP, 2146-ft. above sea level, lat. 41° 25' 44", long. 87° 38' 10". Transmitter to Sears Tower, 233 S. Wacker Dr., Chicago. BPTTL-930402H8.
Requests modification of CP for change to 5.9-kw ERP, 2087-ft. above sea level. BPTTL-940819B.
Transmitter: Intersection of Rohlwing Rd. & NW Hwy.
Ownership: Trinity Broadcasting Network Inc.

***Peoria—W38BV, Specchio Developers Ltd.**
Technical Facilities: 1000-w TPO, 24.3-kw ERP, 176-ft. above ground, 686-ft. above sea level, lat. 40° 41' 43", long. 89° 35' 10".
Transmitter: 500 Hamilton Blvd.
Ownership: Specchio Developers Ltd.

***Peoria—W54CA, Specchio Developers Ltd.**
Technical Facilities: 1000-w TPO, 24.1-kw ERP, 176-ft. above ground, 686-ft. above sea level, lat. 40° 41' 43", long. 89° 35' 10".
Transmitter: 500 Hamilton Blvd.
Ownership: Specchio Developers Ltd.

***Peoria—W67CW, M. C. Productions.**
Phone: 309-673-7511.
Technical Facilities: 100-w TPO, 1.14-kw ERP, 141-ft. above ground, 745-ft. above sea level, lat. 40° 41' 57", long. 89° 36' 04".
Transmitter: 500 W. Main St.
Ownership: M.C. Productions.

Plano—W30AL, WFXV-TV Inc. **Phone:** 708-552-3030. **Fax:** 708-552-9300.
Studio: 1 Broadcast Center, Plano, IL 60545.
Technical Facilities: 1000-w TPO, 20.6-kw ERP, 475-ft. above ground, 1106-ft. above sea level, lat. 41° 39' 55", long. 88° 34' 34".
Transmitter: 2-mi. W of Plano.
Began Operation: October 1, 1990.
Ownership: WFXV-TV Inc.
Represented (legal): Miller & Fields.

***Princeton—W21BA, WZOE Inc.** **Phone:** 815-875-8014.
Studio: Broadcast Center, Princeton, IL 61356.
Technical Facilities: 1000-w TPO, 12.3-kw ERP, 482-ft. above ground, 1184-ft. above sea level, lat. 41° 21' 08", long. 89° 28' 05".
Transmitter: 0.86-mi. S of intersection of Main & Thompson Sts., Princeton.
Ownership: WZOE Inc.

***Princeton—W55BW, WZOE Inc.** **Phone:** 815-875-8014.
Studio: Broadcast Center, Princeton, IL 61356.
Technical Facilities: 1000-w TPO, 24.3-kw ERP, 482-ft. above ground, 1184-ft. above sea level, lat. 41° 21' 08", long. 89° 28' 05".
Transmitter: 0.86-mi. S of intersection of Main & Thompson Sts., Princeton.
Ownership: WZOE Inc.

***Quincy—W40AX, Three Angels Bcstg. Network, Inc.** **Phone:** 618-627-4651. **Fax:** 618-627-2726.
Studio: State Rte. 34, Thompsonville, IL 62890.

Technical Facilities: 1000-w TPO, 21.4-kw ERP, 1339-ft. above sea level, lat. 39° 58' 18", long. 91° 19' 42".

Transmitter: NE of Quincy.
Equipment: Acrodyne transmitter; Jampro antenna.
Satellite earth stations: DH Satellite, 3.0-meter. W/A-Com receivers.
Ownership: Three Angels Broadcasting Network Inc.
Personnel: Moses Primo, General Manager; Clarence Larson, Chief Engineer; Linda Shelton, Program Director.

Robinson—W57AO, Full Gospel Business Men's Fellowship International.

Technical Facilities: 1000-w TPO, 9.3-kw ERP, 308-ft. above ground, 860-ft. above sea level, lat. 39° 06' 58", long. 87° 48' 29".
Transmitter: 2-mi. SSE of Annapolis.
Ownership: Full Gospel Business Men's Fellowship International.
Note: Operating as a translator.

Rockford—K62BU, All American TV Inc.
Technical Facilities: 5.1-kw ERP, lat. 42° 16' 02", long. 89° 04' 12".
Ownership: All American Network Inc.
Note: Operating as a translator.

Rockford—W08CM, Blackhawk Broadcasting Corp. **Phone:** 815-987-3970. **Fax:** 815-987-3975.

Studio: 721 E. State St., Rockford, IL 61104.
Technical Facilities: 10-w TPO, 0.16-kw ERP, 174-ft. above ground, 984-ft. above sea level, lat. 42° 15' 51", long. 89° 01' 55".
Transmitter: 4249 E. State St.
Equipment: Television Technology transmitter; Scala & Omni antennas.
Satellite earth stations: Chapparral, 3.5-meter.
Began Operation: October 1, 1990.
Ownership: Blackhawk Broadcasting Corp.
Satellite programming: FamilyNet; HomeNet.
Advertising: Yes. Rates: \$18.00/30 Sec. Program length advertising: \$45.00-\$75.00.
Represented (legal): Miller & Fields.
Personnel: Joe Musser, President & General Manager; Roy Stype, Chief Engineer.

Rockford—W33AR, Weigel Bcstg. Co. **Phone:** 312-663-0260. **Fax:** 312-663-0585.
Technical Facilities: 1000-w TPO, 5.36-kw ERP, 499-ft. above ground, 1345-ft. above sea level, lat. 42° 16' 02", long. 89° 04' 12".
Transmitter: 2523 N. Meridian Rd.
Ownership: Weigel Broadcasting Co.
Note: Operating as a translator.

Rockford—W45AJ, KATY Communications Inc. **Phone:** 708-297-3700. **Fax:** 708-299-2080.
Studio: 6110 Broadcast Parkway, Loves Park, IL 61111.

Technical Facilities: 1000-w TPO, 11.1-kw ERP, 180-ft. above ground, 1030-ft. above sea level, lat. 42° 19' 33", long. 88° 59' 48". Holds CP for change to 12.5-kw ERP. BPTTL-910430AK.
Transmitter: 0.5-mi. N of Collins Rd., E of Mulford Rd., Loves Park.
Equipment: Acrodyne transmitter; Cable Wave antenna.
Began Operation: August 1, 1990.
Ownership: TV 45/KATY Communications Inc.
Satellite programming: Channel America.
Advertising: Yes. Rates: \$30.00/30 Sec.; \$45.00/Min.
Represented (legal): Sidley & Austin.
Personnel: Barry Carroll, President; Todd Hauser, Chief Engineer.

Rockford—W68BR, Christian Communications of Chicagoland Inc. **Phone:** 312-433-3838. **Fax:** 312-433-3839.

Studio: See WCFC-TV, Chicago, IL.
Technical Facilities: 1000-w TPO, 8.58-kw ERP, 193-ft. above ground, 928-ft. above sea level, lat. 42° 16' 02", long. 89° 05' 46".
Transmitter: 417 S. Main St., Rockford, IL.
Equipment: Emcee transmitter; Bogner antenna.
Satellite earth stations: Simulsat, 5-meter.
Ownership: Christian Communications of Chicagoland Inc.
Satellite programming: FamilyNet.
Advertising: Yes. Rates: \$120.00/30 Sec.
Represented (legal): Fisher, Wayland, Cooper & Leader.
Personnel: Kevin San Hamel, Sales; Norman L. Block, Chief Engineer.
Note: Operating as a translator.

Salem—W28AI, Salem Bcstg. Co.
Technical Facilities: 1000-w TPO, 12.6-kw ERP, 417-ft. above ground, 961-ft. above sea level, lat. 38° 33' 45", long. 88° 59' 57".
Transmitter: 5.3-mi. SW of city center, 0.74-mi. W of Interstate 57, Salem.
Ownership: Salem Broadcasting Co.

***Schaumburg—W18AU, Bumett Bcstg. Corp.**
Technical Facilities: 196-w TPO, 1.4-kw ERP, 217-ft. above ground, 974-ft. above sea level, lat. 42° 03' 46", long. 88° 04' 39".
Transmitter: Chatham Centre NW, 1901 N. Roselle Rd., Schaumburg.
Ownership: Bumett Broadcasting Corp.

Springfield—W28BE, The Marian Center. **Phone:** 217-523-0907.
Studio: 700 E. Adams, Room 2104A, Springfield, IL.
Technical Facilities: 1000-w TPO, 0.301-kw ERP, 381-ft. above ground, 978-ft. above sea level, lat. 39° 48' 02", long. 89° 38' 44".
Transmitter: Hilton Hotel, Adams St., between 7th & 8th Sts., Springfield.
Ownership: The Marian Center.
Advertising: No.
Personnel: Mark R. Thomas, General Manager.

Springfield—W33AY, North Central LPTV-License Inc.
Technical Facilities: 1000-w TPO, 8.52-kw ERP, 381-ft. above ground, 971-ft. above sea level, lat. 39° 46' 52", long. 89° 36' 17".
Transmitter: 1820 Dirksen Parkway.
Ownership: North Central LPTV-License Inc.

Sterling—W61BV, Black Hawk College. **Phone:** 309-796-2424. **Fax:** 309-796-2484.
Studio: 660 34th Ave., Moline, IL 61265.
Technical Facilities: 1000-w TPO, 21.1-kw ERP, 322-ft. above ground, 1188-ft. above sea level, lat. 41° 53' 52", long. 89° 36' 20".
Transmitter: 0.31-mi. S of County Rd. on Mound Hill Rd.
Began Operation: September 1, 1991.
Ownership: Black Hawk College.
Note: Operating as a translator.

Sugar Grove—W54BE, Waubensee Community College. **Phone:** 708-466-4811. **Fax:** 708-466-7799.
Studio: Rte. 47 at Harter Rd., Sugar Grove, IL 60554.
Technical Facilities: 100-w TPO, 1.69-kw ERP, 190-ft. above ground, 892-ft. above sea level, lat. 41° 47' 50", long. 88° 27' 26".
Transmitter: Rte. 47 at Harter Rd.
Equipment: ITS transmitter; Andrew antenna.
Began Operation: April 1, 1992.

Ownership: Waubensee Community College. **Represented (legal):** Haley, Bader & Potts.

Waukegan—W22AJ, Trinity Bcstg. Network Inc.

Technical Facilities: 1000-w TPO, 49.4-kw ERP, 138-ft. above ground, 823-ft. above sea level, lat. 42° 21' 35", long. 87° 49' 38". Requests CP for change to 18.5-kw ERP, 1027-ft. above sea level, lat. 42° 19' 42", long. 87° 54' 48". Transmitter to 32093 N. O'Plane, near Waukegan. BPTTL-940413FL.
Transmitter: 4 S. Genesee St., Waukegan.
Ownership: Trinity Broadcasting Network Inc.

Indiana

***Angola—K57DI, C.P. Broadcasters Inc.** **Phone:** 219-925-1055.

Technical Facilities: 1000-w TPO, 1-kw ERP, 190-ft. above ground, 1329-ft. above sea level, lat. 41° 41' 12", long. 84° 59' 01".
Transmitter: E of old U.S. 27, 3.5-mi. N of Angola.
Ownership: C.P. Broadcasters Inc.

Auburn—W07CL, C.P. Broadcasters Inc. **Phone:** 219-925-1055. **Fax:** 219-925-1345.

Studio: 5446 County Rd. 29, Auburn, IN 46706.
Technical Facilities: 10-w TPO, 0.032-kw ERP, 272-ft. above ground, 1142-ft. above sea level, lat. 41° 20' 01", long. 85° 03' 08".
Transmitter: 5446 County Rd. 29, Auburn.
Equipment: ITS transmitter; Scala antenna.
Began Operation: August 22, 1990.
Ownership: C.P. Broadcasters Inc.
Satellite programming: SportsChannel America.

***Carmel—W50BB, KEE Properties Inc.**
Technical Facilities: 1000-w TPO, 20.2-kw ERP, 348-ft. above ground, 1184-ft. above sea level, lat. 39° 59' 33", long. 86° 06' 29". Requests modification of CP for change to 37-kw ERP, 1004-ft. above sea level, lat. 39° 51' 05", long. 86° 14' 39". Transmitter to W. 56th St., Indianapolis. BPTTL-940414PW.
Transmitter: E side of Grassy Branch Rd., 0.46-mi. N of E. 136th St.
Equipment: Emcee transmitter; Bogner antenna.
Ownership: KEE Properties Inc.
Satellite programming: Home Shopping Network.
Advertising: Yes. Rates: \$75.00/30 Sec.; \$175.00/Min.

Chesterton—W04CQ, TV 4 Indian Oak Corp.

Technical Facilities: 10-w TPO, 0.115-kw ERP, 253-ft. above ground, 889-ft. above sea level, lat. 41° 36' 16", long. 87° 07' 22".
Transmitter: 1175 Oak Rd., Burns Harbor.
Ownership: TV 4 Indian Oak Corp.

Evansville—W04BV, South Central Communications Corp. **Phone:** 812-464-1150. **Fax:** 812-423-3405.

Studio: 1162 Mt. Auburn Rd., Evansville, IN 47720.
Technical Facilities: 7-w TPO, 0.108-kw ERP, 371-ft. above ground, 801-ft. above sea level, lat. 37° 59' 21", long. 87° 35' 48".
Transmitter: Near intersection of St. Joseph Ave. & W. Maryland.
Equipment: Television Technology transmitter; Scala antenna.
Ownership: South Central Communications Corp.

Low Power TV Stations—Indiana

Satellite programming: Channel America.
Advertising: Yes. Rates: \$30.00/30 Sec.; \$45.00/Min.
Represented (engineering): Bryan Cave.
Personnel: John E. Reiplinger, General Manager; Lee Thompson, Engineering.

Evansville—W05BC, South Central Communications Corp. Phone: 812-422-9685. Fax: 812-423-3405.

Studio: 1162 Mt. Auburn Rd., Evansville, IN 47720.

Technical Facilities: 10-w TPO, 0.14-kw ERP, 427-ft. above ground, 856-ft. above sea level, lat. 37° 59' 21", long. 87° 35' 48".
Transmitter: Near Intersection of St. Joseph Ave. & W. Maryland, Evansville.

Equipment: Television Technology transmitter; Scala antenna.
Ownership: South Central Communications Corp.

Satellite programming: All News Channel; Channel America.

Advertising: Yes. Rates: \$30.00/30 Sec.; \$45.00/Min.

Represented (sales): Roslin TV Sales.

Personnel: John E. Reiplinger, General Manager.

Note: Operating as a translator.

***Evansville—W50BN**, Lasandra Morrow. Technical Facilities: 2000-w TPO, 38.6-kw ERP, 801-ft. above sea level, lat. 37° 53' 14", long. 87° 31' 07".
Transmitter: Wolf Hills, Henderson, KY.
Ownership: Lasandra Morrow.

Evansville—W52AZ, South Central Communications Corp. Phone: 812-422-9685. Fax: 812-423-3405.

Studio: 1162 Mt. Auburn Rd., Evansville, IN 47712.

Technical Facilities: 1000-w TPO, 6.2-kw ERP, 499-ft. above ground, 928-ft. above sea level, lat. 37° 59' 21", long. 87° 35' 48".

Transmitter: Tower near Intersection of St. Joseph Ave. & W. Maryland.

Equipment: Acrodyne transmitter; Scala antenna.

Satellite earth stations: Scientific-Atlanta, 3-meter.

Began Operation: August 1, 1990.

Ownership: South Central Communications Corp.

Satellite programming: Channel America; Main Street TV.

Advertising: Yes. Rates: \$50.00/30 Sec. Program length advertising: \$150.00-\$250.00.
Represented (sales): Roslin TV Sales.

Represented (legal): Bryan, Cave, McPheeters & McRoberts.

Personnel: John Engelbrecht, President; John E. Reiplinger, General Manager.

***Evansville—W54BS**, Randolph Victor Bell. Technical Facilities: 1000-w TPO, 13.6-kw ERP, 653-ft. above sea level, lat. 37° 58' 20", long. 87° 34' 13".
Transmitter: 420 Main St.
Ownership: Randolph V. Bell.

Evansville—W63BT, Evansville Low Power Partnership. Phone: 812-464-4463. Fax: 812-465-4559.

Studio: 44 Main St., Evansville, IN 44708-1450.

Technical Facilities: 1000-w TPO, 12.1-kw ERP, 476-ft. above ground, 905-ft. above sea level, lat. 37° 53' 17", long. 87° 32' 37".

Transmitter: 0.74-mi. E of State Rte. 414 & U.S. 41, Henderson, KY.

Equipment: Acrodyne transmitter; Andrew antenna.

Satellite earth stations: Standard Agile Omni receivers.

Began Operation: October 8, 1993.

Ownership: Evansville Low Power Partnership. Satellite programming: National Empowerment Television.

Personnel: Skip Simms, General Manager; Don Hollingsworth, Chief Engineer; Dick Schappa, Sales Manager.

***Evansville—W65CK**, Dunn Bcstg. Co. Technical Facilities: 1000-w TPO, 14.1-kw ERP, 896-ft. above sea level, lat. 37° 52' 45", long. 87° 27' 17".

Transmitter: 1.3-mi. W of State Rte. 1078 at Louisville & Nashville RR Crossing, near Basket.

Ownership: Dunn Broadcasting Co.

***Evansville—W67CB**, South Central Communications Corp. Phone: 812-464-1150. Technical Facilities: 1000-w TPO, 7.9-kw ERP, 581-ft. above ground, 1001-ft. above sea level, lat. 37° 59' 13", long. 87° 16' 11".

Transmitter: 0.68-mi. WSW of S. 300 Rd. & W. 50 Rd., near Pelzer.

Equipment: Acrodyne transmitter; Scala antenna.

Ownership: South Central Communications Corp.

Personnel: John Englebrecht, General Manager.

Note: Operating as a translator.

Fort Wayne—W45AG, Tran-Star Inc. Technical Facilities: 100-w TPO, 5.8-kw ERP, 394-ft. above ground, 1171-ft. above sea level, lat. 41° 05' 58", long. 85° 08' 43".

Transmitter: 2602 Cass St., Fort Wayne.

Ownership: Tran-Star Inc.

Fort Wayne—W66BD, Tri-State Christian TV Inc. Phone: 618-997-9333. Fax: 618-997-1859.

Technical Facilities: 1000-w TPO, 5.8-kw ERP, 600-ft. above ground, 1421-ft. above sea level, lat. 41° 06' 13", long. 85° 11' 28".

Transmitter: 3632 Butler Rd., Fort Wayne.

Equipment: ITS transmitter; Andrew antenna. Satellite earth stations: United Satellite Systems, 4-meter.

Began Operation: March 8, 1991.

Ownership: Tri-State Christian TV Inc.

Satellite programming: Trinity Bcstg. Network. Represented (sales): Network Media Sales.

Represented (legal): May & Dunne, Chartered.

Note: Operating as a translator.

***Fort Wayne—W68BN**, Zonation Bcstg. Technical Facilities: 1.05-kw ERP, lat. 41° 04' 46", long. 85° 08' 25".
Ownership: Zonation Bcstg.

Gary—W18AT, Dunes Television Network Inc.

Technical Facilities: 915-w TPO, 26.3-kw ERP, 161-ft. above ground, 761-ft. above sea level, lat. 41° 36' 10", long. 87° 20' 15".

Transmitter: 504 Broadway St., Intersection of U.S. Rte. 12 & State Rd. 53, Gary.

Ownership: Dunes Television Network Inc.

Indianapolis—W11BV, Indiana Bcstg. Corp. Phone: 317-923-8888.

Technical Facilities: 10-w TPO, 0.068-kw ERP, 551-ft. above ground, 1368-ft. above sea level, lat. 39° 53' 35", long. 86° 12' 03".

Transmitter: 0.2-mi. SE of Twp. Line Rd. & W of 79th St. intersection.

Began Operation: October 28, 1989.

Ownership: Indiana Bcstg. Corp.

Personnel: Lee Jackson, General Manager; Don Lowe, Sales Manager.

Indianapolis—W27AR, VideOhio Inc. Phone: 317-636-1313.

Studio: 1000 N. Meridian, Indianapolis, IN 46202.

Technical Facilities: 1000-w TPO, 13.8-kw ERP, 830-ft. above ground, 1657-ft. above sea level, lat. 39° 55' 43", long. 86° 10' 55".

Transmitter: Ditch Rd. & 96th St.

Ownership: VideOhio Inc.

Indianapolis—W31AL, Kingdom of God Ministries Inc. Phone: 317-283-5800.

Technical Facilities: 1000-w TPO, 13.2-kw ERP, 510-ft. above ground, 1209-ft. above sea level, lat. 39° 46' 13", long. 86° 09' 20".

Holds CP for change to 107.61-kw ERP, 830-ft. above ground, 1532-ft. above sea level, lat. 39° 46' 11", long. 86° 09' 26".

Transmitter to Bank One Center on S side of Ohio St. between Meridian & Pennsylvania Sts. BMPTTL-910502QP.

Transmitter: Bank One Bldg., Indianapolis, IN. Began Operation: June 1, 1989.

Ownership: Kingdom of God Ministries Inc.

Advertising: Planned.

Personnel: Sister Sue Jenkins, President.

Indianapolis—W47AZ, VJN LPTV Corp. Phone: 305-899-9000. Fax: 305-892-3600.

Technical Facilities: 1000-w TPO, 41.5-kw ERP, 860-ft. above ground, 1677-ft. above sea level, lat. 39° 53' 43", long. 86° 12' 04".

Transmitter: 2341 W. 79th St., Indianapolis.

Equipment: Emcee transmitter; Bogner antenna.

Ownership: Video Jukebox Network Inc.

Satellite programming: The Box.

Represented (legal): Bryan Cave.

Personnel: Warren Reeves, General Manager; Bill Barrow, Chief Engineer.

***Indianapolis—W51BU**, Television Interests Co. Inc.

Technical Facilities: 510-w TPO, 6.49-kw ERP, 807-ft. above ground, 1502-ft. above sea level, lat. 39° 46' 11", long. 86° 09' 26".

Requests modification of CP for change to 1000-w TPO, 25.4-kw ERP. BMPTTL-JF0415BB.

Transmitter: Monument Circle.

Ownership: Television Interests Co. Inc.

Indianapolis—W53AV, IBL, LLC. Technical Facilities: 1000-w TPO, 9-kw ERP, 722-ft. above ground, 1440-ft. above sea level, lat. 39° 46' 11", long. 86° 09' 26".

Requests CP for change to 28.5-kw ERP, 1512-ft. above sea level. BPTTL-940413BW.

Transmitter: Bank One Center, Monument Circle.

Jasper—W27BG, Paul E. Knies. Phone: 812-482-2727. Fax: 812-683-5891.
Studio: 6th & Newton Streets, Jasper, IN 47546.
Technical Facilities: 1000-w TPO, 18.75-kw ERP, 270-ft. above ground, 728-ft. above sea level, lat. 38° 12' 31", long. 86° 54' 00".
Transmitter: 11th & Habig Sts., Jasper.
Equipment: ITS transmitter; Dielectric antenna. Satellite earth stations: Winegard, 3-meter; Jerrold & Drake receivers.
Began Operation: February 14, 1993.
Ownership: Paul E. Knies.
Satellite programming: Main Street TV.
Personnel: Paul Knies, General Manager; Brent Wible, Station & Sales Manager.

Jasper—W27BG, Paul E. Knies. Phone: 812-482-2727. Fax: 812-683-5891.
Studio: 6th & Newton Streets, Jasper, IN 47546.
Technical Facilities: 1000-w TPO, 18.75-kw ERP, 270-ft. above ground, 728-ft. above sea level, lat. 38° 12' 31", long. 86° 54' 00".
Transmitter: 11th & Habig Sts., Jasper.
Equipment: ITS transmitter; Dielectric antenna. Satellite earth stations: Winegard, 3-meter; Jerrold & Drake receivers.
Began Operation: February 14, 1993.
Ownership: Paul E. Knies.
Satellite programming: Main Street TV.
Personnel: Paul Knies, General Manager; Brent Wible, Station & Sales Manager.

***Jasper—W39BM**, Paul E. Knies. Phones: 812-482-2727; 812-481-2727. Fax: 812-683-5891.

Technical Facilities: 380-w TPO, 4-kw ERP, 761-ft. above sea level, lat. 38° 22' 26", long. 86° 56' 21".

Transmitter: 11th & Habig Sts., Jasper.

Ownership: Paul E. Knies.

Jeffersonville-Louisville, KY—W05BE, Brightness Ministries Inc. Phone: 812-284-3483. Fax: 812-284-5484.

Technical Facilities: 8-w TPO, 0.02-kw ERP, 541-ft. above ground, 987-ft. above sea level, lat. 38° 15' 20", long. 85° 45' 28".

Transmitter: First National Tower, 4th & Main Sts., Louisville, KY.

Ownership: Brightness Ministries Inc.

Represented (legal): Bechtel & Cole, Chartered.

Kendallville—W12CO, C.P. Broadcasters Inc.

Technical Facilities: 1000-w TPO, 41.4-kw ERP, 285-ft. above ground, 1256-ft. above sea level, lat. 41° 27' 19", long. 85° 15' 44".

Transmitter: N. East St.

Ownership: C.P. Broadcasters Inc.

***Kokomo—W48BG**, Kingdom of God Ministries Inc.

Technical Facilities: 1000-w TPO, 20-kw ERP, 341-ft. above ground, 1142-ft. above sea level, lat. 40° 29' 01", long. 86° 10' 22".

Transmitter: Dixon Dr., Kokomo.

Ownership: Kingdom of God Ministries Inc.

Lafayette—W36AR, Trinity Bcstg. Network Inc. Phone: 312-871-5138.

Technical Facilities: 1000-w TPO, 9.2-kw ERP, 318-ft. above ground, 977-ft. above sea level, lat. 40° 23' 26", long. 86° 51' 47".

Transmitter: 2510 S. 30th St., Lafayette.

Began Operation: November 1, 1991.

Ownership: Trinity Broadcasting Network Inc.

Marion—W25BN, Acts of Marion Inc. Phone: 317-668-1014. Fax: 317-668-1014.

Studio: 2172 Chapel Pike, Marion, IN 46952.

Technical Facilities: 1000-w TPO, 6.6-kw ERP, 555-ft. above ground, 1427-ft. above sea level, lat. 40° 35' 52", long. 85° 39' 21".

Transmitter: Near State Rte. 9 & Harreld Rd., near Marion.

Satellite earth stations: Scientific-Atlanta, 5-meter; Toshiba, 2-meter.

Began Operation: November 1, 1990.

Ownership: ACTS of Marion Inc.

Satellite programming: FamilyNet.

Personnel: David Trimble, Vice President & General Manager; Steve Wright, Sales Manager; Gene Miller, Engineer; Darrell Thompson, Legal Representative; Cindy Wright, Programming Manager; Jan Walters, Production Manager.

Marion—W51BT, IWU Communications Inc. Phone: 317-677-2138.

Technical Facilities: 1000-w TPO, 5.9-kw ERP, 459-ft. above ground, 1332-ft. above sea level, lat. 40° 35' 52", long. 85° 39' 21".

Transmitter: 0.5-mi. SW of State Rte. 9 & Harreld Rd., near Marion.

Began Operation: March 28, 1994.

Ownership: IWU Communications Inc.

Martinsville—W15AY, Reporter Times Inc. Phone: 317-342-3311. Fax: 317-342-1446.

Technical Facilities: 200-w TPO, 0.72-kw ERP, 92-ft. above ground, 692-ft. above sea level, lat. 39° 24' 49", long. 86° 26' 10".

Holds CP for change to 570-w TPO, 4.6-kw ERP, 197-ft. above ground, 978-ft. above sea level, lat. 39° 26' 43", long. 86° 25' 06". Transmitter to 1310 Lincoln Hill Rd. BPTTL-910502QQ.

Transmitter: 1420 S. Catherine St., Martinsville.
Ownership: Reporter Times Inc.
Satellite programming: Trinity Bcstg. Network.

Michigan City—W24AI, Trinity Bcstg. Network Inc.

Technical Facilities: 390-w TPO, 2.1-kw ERP, 308-ft. above ground, 889-ft. above sea level, lat. 41° 42' 58", long. 86° 51' 47".

Transmitter: 1903 Springland Ave., Michigan City.
Began Operation: April 26, 1989.
Ownership: Trinity Broadcasting Network Inc.
Satellite programming: Trinity Bcstg. Network.

***Mount Vernon**—W64BV, Sister Sue Jenkins S.F.C.C.

Technical Facilities: 1000-w TPO, 124.1-kw ERP, 722-ft. above sea level, lat. 37° 56' 32", long. 87° 53' 29".

Transmitter: 1221 Oriole Circle, near intersection of Lark Land & Mockingbird Dr.
Ownership: Sister Sue Jenkins, S.F.C.C.

Muncie—W32AC, Full Gospel Business Men's Fellowship International.

Technical Facilities: 1000-w TPO, 10.4-kw ERP, 259-ft. above ground, 1221-ft. above sea level, lat. 40° 06' 43", long. 85° 28' 32".

Transmitter: State Hwy. 67 S, Muncie.
Equipment: TTC transmitter.
Ownership: Full Gospel Business Men's Fellowship International.
Satellite programming: Trinity Bcstg. Network.
Personnel: Donald V. Badgley, General Manager; Burl Dixon, Chief Engineer.
Note: Operating as a translator.

Portage—W138Q, Studio 5 Inc. Phones: 219-763-7211; 219-762-1541. Fax: 219-763-6349.

Technical Facilities: 10-w TPO, 0.08454-kw ERP, 107-ft. above ground, 808-ft. above sea level, lat. 41° 37' 28", long. 87° 11' 28".

Transmitter: Lot 53, Hillcrest Rd., Ogden Dunes.
Equipment: Acrodyne transmitter; Scala antenna.
Ownership: Studio 5 Inc.
Represented (engineering): Smith & Powstenko.
Represented (legal): May & Dunne, Chartered.
Personnel: Richard Hutter, General Manager; Thomas W. Tittle, Chief Engineer.

Princeton—W06BD, North Gibson School Corp. Phone: 812-385-5292. Fax: 812-386-1531.

Studio: Old Hwy. 41 N, Princeton, IN 47676.
Technical Facilities: 10-w TPO, 0.614-kw ERP, 210-ft. above ground, 679-ft. above sea level, lat. 38° 21' 56", long. 87° 34' 54".

Transmitter: Old Hwy. 41 N, Princeton.
Equipment: Emcee transmitter; Scala antenna.
Satellite earth stations: Harris, 4-meter; Jerrold, 4-meter.
Began Operation: September 1, 1988.
Ownership: North Gibson School Corp.
Satellite programming: Learning Channel; Travel Channel.
Represented (engineering): Jerry Cott.

Represented (legal): Peter Tannenwald.
Personnel: Robert H. Cloin, General Manager.

***Salem**—W05CA, Brooks Bcstg. Inc.

Technical Facilities: 10-w TPO, 0.263-kw ERP, 276-ft. above ground, 1135-ft. above sea level, lat. 38° 35' 59", long. 86° 05' 17".

Transmitter: SE of Salem Center by Salem Reservoir, State Rte. 60.
Ownership: Brooks Broadcasting Inc.

***Salem**—W17AT, Rebecca L. Coomer.

Technical Facilities: 1000-w TPO, 9-kw ERP, 256-ft. above ground, 1145-ft. above sea level, lat. 38° 35' 59", long. 86° 05' 17".

Transmitter: Existing WSLM(FM) tower.
Ownership: Rebecca L. Coomer.

South Bend—W12BK, Weigel Bcstg. Co. Phone: 312-663-0260. Fax: 312-663-0585.

Technical Facilities: 10-w TPO, 0.019-kw ERP, 312-ft. above ground, 1040-ft. above sea level, lat. 41° 40' 36", long. 86° 15' 08".

Holds CP for change to 0.065-kw ERP. BPTVL-910502NW.
Transmitter: Valley American Bank Bldg., 211 W. Washington St.
Ownership: Weigel Broadcasting Co.
Note: Operating as a translator.

***South Bend**—W58BT, Weigel Bcstg. Co.

Phone: 312-663-0260. Fax: 312-663-0585.

Technical Facilities: 1000-w TPO, 44.6-kw ERP, 751-ft. above ground, 1069-ft. above sea level, lat. 41° 36' 59", long. 86° 11' 43".

Transmitter: 16965 Johnson Rd., Mishawaka.
Ownership: Weigel Broadcasting Co.
Personnel: Norman H. Shapiro, General Manager; Peter Zomaya, Sales Manager; Bernard Hoefling, Chief Engineer.

***South Bend**—W67CC, William N. Udell.

Technical Facilities: 1000-w TPO, 14.5-kw ERP, 279-ft. above ground, 1030-ft. above sea level, lat. 41° 41' 53", long. 86° 09' 20".

Transmitter: SW corner of Day Rd. & Fir Rd. intersection, near Mishawaka.
Ownership: William N. Udell.

South Bend—W69BT, Weigel Bcstg. Co. Phone: 312-663-0260. Telex: 270-255. Fax: 312-665-0585.

Technical Facilities: 1000-w TPO, 8.3-kw ERP, 331-ft. above ground, 1040-ft. above sea level, lat. 41° 40' 36", long. 86° 15' 08".

Holds CP for change to 47.5-kw ERP, 1070-ft. above sea level, lat. 41° 36' 59", long. 86° 11' 43". Transmitter to 16965 Johnson Rd., Mishawaka. BPTTL-910502DY.
Transmitter: Valley American Bank Bldg., 211 W. Washington St.
Equipment: Emcee transmitter; Bogner antenna.
Began Operation: July 1, 1988.
Ownership: Weigel Broadcasting Co.
Note: Operating as a translator.

Terre Haute—W65BK, Trinity Christian Center of Santa Ana Inc. Phone: 714-832-2950. Fax: 714-730-0661.

Technical Facilities: 1000-w TPO, 11.3-kw ERP, 587-ft. above ground, 1148-ft. above sea level, lat. 39° 30' 14", long. 87° 26' 37".

Transmitter: 0.3-mi. E of Hwy. 150 on Mulberry Ave., Terre Haute.
Equipment: ITS transmitter; Andrew antenna.
Satellite earth stations: Scientific-Atlanta, 3.2-meter; Scientific-Atlanta receivers.
Began Operation: June 5, 1990.
Ownership: Trinity Broadcasting Network Inc.

Satellite programming: Trinity Bcstg. Network.
Represented (sales): Media Services Group Inc.

Represented (engineering): Smith & Powstenko.

Represented (legal): May & Dunne, Chartered.
Personnel: Paul F. Crouch, General Manager; Rod Henke, Sales Manager; Benn Miller, Chief Engineer.

Valparaiso—W24AW, Dunes Television Network Inc.

Technical Facilities: 1000-w TPO, 6.29-kw ERP, 348-ft. above ground, 1198-ft. above sea level, lat. 41° 31' 22", long. 87° 01' 28".

Transmitter: NE of intersection of 600 N & 200 E, 3.9-mi. NNE of Valparaiso.
Ownership: Dunes Television Network Inc.

Iowa

Ames—K52BH, TV-52 Inc.

Technical Facilities: 1000-w TPO, 6.5-kw ERP, 400-ft. above ground, lat. 41° 58' 49", long. 93° 44' 23".

Holds CP for change to 12.1-kw ERP, 469-ft. above ground, 1519-ft. above sea level. BPTTL-920214SZ.
Transmitter: 1.2-mi. W of Napier.
Ownership: TV-52 Inc.

***Cedar Rapids**—K20EE, Alvin Wheeler Jr.

Technical Facilities: 2000-w TPO, 10-kw ERP, 1247-ft. above sea level, lat. 42° 01' 43", long. 91° 38' 27".

Transmitter: 600 No. 2, Old Marion Rd. NE.
Ownership: Alvin Wheeler Jr.

***Cedar Rapids**—K38DR, Lasandra Morrow.

Technical Facilities: 2000-w TPO, 97-kw ERP, 1247-ft. above sea level, lat. 42° 01' 43", long. 91° 38' 27".

Transmitter: 600 No. 2, Old Marion Rd. NE.
Ownership: Lasandra Morrow.

Cedar Rapids—K61FF, Trinity Bcstg. Network Inc.

Technical Facilities: 1000-w TPO, 7.7-kw ERP, 325-ft. above ground, 1132-ft. above sea level, lat. 41° 56' 57", long. 91° 40' 59".

Holds CP for change to 15-kw ERP, 1329-ft. above sea level, lat. 42° 02' 46", long. 91° 38' 42". Transmitter to 1.4-mi. NW of Blairs Ferry Rd. & State Rte. 150. BPTTL-930402F1.

Requests modification of CP for change to 34.3-kw ERP, 1158-ft. above sea level, lat. 42° 04' 51", long. 91° 41' 45".

Transmitter to Side of KTOF tower. BPTTL-JE0415ZP.
Transmitter: 1100 27th Ave. SW, Cedar Rapids.

Satellite earth stations: Scientific-Atlanta, 3.2-meter.
Began Operation: October 11, 1990.

Ownership: Trinity Broadcasting Network Inc.
Satellite programming: Trinity Bcstg. Network.

***Clinton**—K42DO, Douglas Sheldahl.

Technical Facilities: 1000-w TPO, 7.9-kw ERP, 978-ft. above sea level, lat. 41° 51' 36", long. 90° 12' 18".

Transmitter: 870 13th Ave. N.
Ownership: Douglas Sheldahl.

***Council Bluffs**—K39DF, Douglas Sheldahl.

Technical Facilities: 1000-w TPO, 10.7-kw ERP, 1335-ft. above sea level, lat. 41° 15' 17", long. 95° 50' 09".

Requests modification of CP for change to 11.4-kw ERP, 1384-ft. above sea level, lat.

41° 15' 48", long. 95° 49' 32". Transmitter to 1350 Pierce. BPTTL-KF0415BV.

Transmitter: Omaha Communications Tower, Linn Lane.
Ownership: Douglas Sheldahl.

Council Bluffs—K45CQ, R. B. Sheldahl.

Technical Facilities: 11.3-kw ERP, lat. 41° 31' 58", long. 90° 34' 40".

Holds CP for change to 1000-w TPO, 23.1-kw ERP, 115-ft. above ground, 1342-ft. above sea level, lat. 41° 15' 17", long. 95° 50' 09".

Transmitter to Omaha Communications Tower, Linn Lane. BPTTL-910503XB.

Requests modification of CP for change to 1384-w TPO, 34.3-kw ERP, 1384-ft. above sea level, lat. 41° 15' 48", long. 95° 49' 32".
Transmitter to 1350 E. Pierce. BMTV-LJF0415AA.
Ownership: R. B. Sheldahl.

***Davenport**—K53EP, David Chew.

Technical Facilities: 2000-w TPO, 13-kw ERP, 850-ft. above sea level, lat. 41° 32' 14", long. 90° 34' 30".

Transmitter: 1706 Brady.
Ownership: David Chew.

Davenport—K58BX, Trinity Broadcasting Network Inc. Phone: 714-832-2950.

Technical Facilities: 1000-w TPO, 5.9-kw ERP, 541-ft. above ground, 1211-ft. above sea level, lat. 41° 32' 52", long. 90° 28' 30".

Transmitter: Intersection of Belmont & Middle Rds.
Began Operation: October 1, 1987.
Ownership: Trinity Broadcasting Network Inc.
Satellite programming: Trinity Bcstg. Network.

Des Moines—K04NL, VJN LPTV Inc. Phone: 305-899-9000. Fax: 305-892-3600.

Technical Facilities: 0.15-kw ERP, 1954-ft. above sea level, lat. 41° 35' 13", long. 93° 37' 34".

Transmitter: Ruam Center.
Equipment: TTC transmitter; Scala antenna.
Began Operation: June 1, 1988.

Ownership: Video Jukebox Network Inc.
Represented (legal): Bryan Cave.
Personnel: Warren Reeves, General Manager; Bill Barrow, Chief Engineer.

Des Moines—K23DM, R. B. Sheldahl.

Technical Facilities: 100-w TPO, 1.11-kw ERP, 1151-ft. above sea level, lat. 41° 39' 54", long. 93° 35' 03".

Requests CP for change to 1000-w TPO, 22.6-kw ERP. BPTTL-940413FS.
Transmitter: 2011 N.E. 58th Ave.
Ownership: R. B. Sheldahl.

Des Moines—K35CF, R. B. Sheldahl.

Phone: 515-986-3355.
Technical Facilities: 1000-w TPO, 15.7-kw ERP, 167-ft. above ground, 1129-ft. above sea level, lat. 41° 39' 54", long. 93° 35' 03".

Requests CP for change to 30.9-kw ERP, 1148-ft. above sea level. BMTTL-940414PL.
Transmitter: 201 N.E. 58th Ave.
Ownership: R. B. Sheldahl.

Des Moines—K41DD, Susan Webb.

Technical Facilities: 1000-w TPO, 16.6-kw ERP, 459-ft. above ground, 1427-ft. above sea level, lat. 41° 39' 53", long. 93° 45' 24".

Holds CP for change to 33.2-kw ERP. BPTTL-930402F8.
Transmitter: 5750 N.W. 100th St., 1.8-mi. SE of Grimes.

Ownership: Susan Webb.

Low Power TV Stations—Iowa

- *Dubuque**—K34DV, R. B. Sheldahl.
Technical Facilities: 100-w TPO, 0.93-kw ERP, 1171-ft. above sea level, lat. 42° 30' 12", long. 90° 44' 54".
Transmitter: Hansen Communications Tower, 1840 Radford Rd.
Ownership: R. B. Sheldahl.
- Iowa City**—K64DG, R. B. Sheldahl. Phone: 515-986-3355.
Technical Facilities: 100-w TPO, 1.02-kw ERP, 190-ft. above ground, 919-ft. above sea level, lat. 41° 41' 12", long. 91° 33' 45".
Requests CP for change to 1000-w TPO, 10.6-kw ERP, 961-ft. above sea level. BPTTL-940413FE.
Transmitter: 0.2-mi. NE of Intersection of First Ave. & I-80.
Ownership: R. B. Sheldahl.
- *Iowa Falls**—K19DX, BSA Investment. Phone: 612-451-9197.
Technical Facilities: 100-w TPO, 1.152-kw ERP, 539-ft. above ground, 1714-ft. above sea level, lat. 42° 27' 47", long. 93° 30' 12".
Transmitter: 2.25-mi. SE of Williams.
Ownership: BSA Investment.
- *Iowa Falls**—K25FA, Robert M. Campbell. Phone: 612-937-1466.
Technical Facilities: 100-w TPO, 1.24-kw ERP, 539-ft. above ground, 1714-ft. above sea level, lat. 42° 27' 47", long. 93° 30' 12".
Transmitter: 2.25-mi. SE of Williams.
Ownership: Robert M. Campbell.
- *Iowa Falls**—K27EW, BSA Investment.
Technical Facilities: 100-w TPO, 1.24-kw ERP, 538-ft. above ground, 1716-ft. above sea level, lat. 42° 27' 47", long. 93° 30' 12".
Transmitter: 2.25-mi. SE of Williams.
Ownership: BSA Investment.
- *Iowa Falls**—K35EG, BSA Investment.
Technical Facilities: 100-w TPO, 1.4-kw ERP, 539-ft. above ground, 1714-ft. above sea level, lat. 42° 27' 47", long. 93° 30' 12".
Transmitter: 2.25-mi. SE of Williams.
Ownership: BSA Investment.
- *Iowa Falls**—K45EF, Robert M. Campbell. Phone: 612-937-1466.
Technical Facilities: 100-w TPO, 1.51-kw ERP, 539-ft. above ground, 1714-ft. above sea level, lat. 42° 27' 47", long. 93° 30' 12".
Transmitter: 2.25-mi. SE of Williams.
Ownership: Robert M. Campbell.
- *Iowa Falls**—K47EK, Robert M. Campbell. Phone: 612-937-1466.
Technical Facilities: 100-w TPO, 1.5-kw ERP, 539-ft. above ground, 1714-ft. above sea level, lat. 42° 27' 47", long. 93° 30' 12".
Transmitter: 2.25-mi. SE of Williams.
Ownership: Robert M. Campbell.
- *Iowa Falls**—K49DZ, East Side Enterprises. Phone: 612-771-8865.
Technical Facilities: 100-w TPO, 1.51-kw ERP, 540-ft. above ground, 1714-ft. above sea level, lat. 42° 27' 47", long. 93° 30' 12".
Transmitter: 2.2-mi. SE of Williams.
Ownership: East Side Enterprises.
- *Iowa Falls**—K51EP, East Side Enterprises. Phone: 612-771-8865.
Technical Facilities: 100-w TPO, 1.57-kw ERP, 539-ft. above ground, 1714-ft. above sea level, lat. 42° 27' 47", long. 93° 30' 12".
Transmitter: 2.2-mi. SE of Williams.
Ownership: East Side Enterprises.
- *Iowa Falls**—K53FD, Robert M. Campbell. Phone: 612-937-1466.
Technical Facilities: 100-w TPO, 1.57-kw ERP, 539-ft. above ground, 1714-ft. above sea level, lat. 42° 27' 47", long. 93° 30' 12".
Transmitter: 2.25-mi. SE of Williams.
Ownership: Robert M. Campbell.
- *Iowa Falls**—K55GV, Robert M. Campbell. Phone: 612-937-1466.
Technical Facilities: 100-w TPO, 1.63-kw ERP, 539-ft. above ground, 1714-ft. above sea level, lat. 42° 27' 47", long. 93° 30' 12".
Transmitter: 2.25-mi. SE of Williams.
Ownership: Robert M. Campbell.
- *Iowa Falls**—K57GN, East Side Enterprises. Phone: 612-771-8865.
Technical Facilities: 100-w TPO, 1.63-kw ERP, 539-ft. above ground, 1714-ft. above sea level, lat. 42° 27' 47", long. 93° 30' 12".
Transmitter: 2.25-mi. SE of Williams.
Ownership: East Side Enterprises.
- *Iowa Falls**—K59FM, East Side Enterprises. Phone: 612-771-8865.
Technical Facilities: 100-w TPO, 1.63-kw ERP, 539-ft. above ground, 1714-ft. above sea level, lat. 42° 27' 47", long. 93° 30' 12".
Transmitter: 2.2-mi. SE of Williams.
Ownership: East Side Enterprises.
- *Iowa Falls**—K61GF, BSA Investment. Phone: 612-451-9197.
Technical Facilities: 100-w TPO, 1.7-kw ERP, 539-ft. above ground, 1714-ft. above sea level, lat. 42° 27' 47", long. 93° 30' 12".
Transmitter: 2.25-mi. SE of Williams.
Ownership: BSA Investment.
- *Iowa Falls**—K69GZ, BSA Investment. Phone: 612-451-9197.
Technical Facilities: 100-w TPO, 1.62-kw ERP, 539-ft. above ground, 1714-ft. above sea level, lat. 42° 27' 47", long. 93° 30' 12".
Transmitter: 2.25-mi. SE of Williams.
Ownership: BSA Investment.
- Keokuk**—K60CL, World Outreach for Deliverance (WORD). Phone: 319-524-1302.
Studio: 228 N. 4th St., Keokuk, IA 52632.
Technical Facilities: 81-w TPO, 0.65-kw ERP, 197-ft. above ground, 817-ft. above sea level, lat. 40° 22' 37", long. 91° 22' 10".
Transmitter: 4.7-mi. S of Intersection of U.S. 136 & Hamilton Toll Bridge.
Equipment: Television Technology transmitter; Scala antenna.
Satellite earth stations: Scientific-Atlanta receivers.
Began Operation: March 17, 1986.
Ownership: World Outreach for Deliverance (WORD).
Satellite programming: Trinity Bcstg. Network.
Advertising: No.
- Marshalltown**—K39AS, MTN Broadcasting Inc. Phone: 515-752-4122.
Studio: 1930 N. Center St., Marshalltown, IA 50158.
Technical Facilities: 3.9-kw ERP, 200-ft. above ground, 1100-ft. above sea level, lat. 42° 04' 17", long. 92° 55' 19".
Transmitter: 1930 N. Center St., Marshalltown.
- Equipment:** Acrodyne transmitter; Bogner antenna.
Satellite earth stations: 2 In operation.
Began Operation: February 12, 1987.
Ownership: MTN Broadcasting Inc.
Satellite programming: Channel America; Main Street TV.
Advertising: Yes. Rates: \$35.00/30 Sec.; \$100.00/Min.
Personnel: Mark Osmundson, General Manager.
- *Mason City**—K20ED, Douglas Sheldahl.
Technical Facilities: 100-w TPO, 9-kw ERP, 1532-ft. above sea level, lat. 43° 03' 58", long. 93° 22' 53".
Transmitter: 4.5-mi. S of Clearlake on State Hwy. 107.
Ownership: Douglas Sheldahl.
- *Muscatine**—K20EF, Muscatine Christian Bcstg.
Technical Facilities: 1000-w TPO, 17.91-kw ERP, 1027-ft. above sea level, lat. 41° 26' 43", long. 91° 04' 36".
Transmitter: 3218 Mulberry Ave.
Ownership: Muscatine Christian Bcstg.
- *Ottumwa**—K21EM, Byron H. Anson. Phone: 410-658-5634.
Technical Facilities: 100-w TPO, 0.1-kw ERP, 190-ft. above ground, 961-ft. above sea level, lat. 41° 01' 27", long. 92° 28' 56".
Transmitter: Black Hawk Rd., 2.2-mi. W of Ottumwa.
Ownership: Byron H. Anson.
- *Ottumwa**—K31ED, L. Bryant Helmer. Phone: 407-740-5251.
Technical Facilities: 100-w TPO, 0.1-kw ERP, 190-ft. above ground, 961-ft. above sea level, lat. 41° 01' 27", long. 92° 28' 56".
Transmitter: Black Hawk Rd., 2.2-mi. W of Ottumwa.
Ownership: L. Bryant Helmer.
- *Ottumwa**—K36DT, Damon Merari. Phone: 213-222-3158.
Technical Facilities: 100-w TPO, 0.1-kw ERP, 190-ft. above ground, 961-ft. above sea level, lat. 41° 01' 27", long. 92° 28' 56".
Transmitter: Black Hawk Rd., 2.2-mi. W of Ottumwa.
Ownership: Damon Merari.
- Ottumwa**—K42AM, Trinity Bcstg. Network Inc.
Technical Facilities: 1000-w TPO, 15.79-kw ERP, 150-ft. above ground, 1100-ft. above sea level, lat. 41° 01' 27", long. 92° 28' 56".
Satellite earth stations: Scientific-Atlanta, 3.2-meter.
Began Operation: July 30, 1986.
Ownership: Trinity Broadcasting Network Inc.
Satellite programming: Trinity Bcstg. Network.
- *Ottumwa**—K45EE, Byron H. Anson. Phone: 410-658-5634.
Technical Facilities: 100-w TPO, 1-kw ERP, 190-ft. above ground, 961-ft. above sea level, lat. 41° 01' 27", long. 92° 28' 56".
Transmitter: Black Hawk Rd., 2.2-mi. W of Ottumwa.
Ownership: Byron H. Anson.
- *Ottumwa**—K49DX, Byron H. Anson. Phone: 410-658-5634.
Technical Facilities: 100-w TPO, 0.1-kw ERP, 190-ft. above ground, 961-ft. above sea level, lat. 41° 01' 27", long. 92° 28' 56".
Transmitter: Black Hawk Rd., 2.2-mi. W of Ottumwa.
Ownership: Byron H. Anson.
- *Ottumwa**—K53FC, Charles B. Bayne. Phone: 310-419-0506.
Technical Facilities: 100-w TPO, 0.1-kw ERP, 190-ft. above ground, 961-ft. above sea level, lat. 41° 01' 27", long. 92° 28' 56".
Transmitter: Black Hawk Rd., 2.2-mi. W of Ottumwa.
Ownership: Charles B. Bayne.
- *Ottumwa**—K55GS, Mark Silberman. Phone: 310-550-7718.
Technical Facilities: 100-w TPO, 0.1-kw ERP, 190-ft. above ground, 961-ft. above sea level, lat. 41° 01' 27", long. 92° 28' 56".
Transmitter: Black Hawk Rd., 2.2-mi. W of Ottumwa.
Ownership: Mark Silberman.
- *Ottumwa**—K58ER, Byron H. Anson. Phone: 410-658-5634.
Technical Facilities: 100-w TPO, 0.1-kw ERP, 190-ft. above ground, 961-ft. above sea level, lat. 41° 01' 27", long. 92° 28' 56".
Transmitter: Black Hawk Rd., 3.5-mi. W of Ottumwa.
Ownership: Byron H. Anson.
- *Ottumwa**—K62ES, Richard P. Jackson Jr. Phone: 213-663-2796.
Technical Facilities: 100-w TPO, 0.1-kw ERP, 190-ft. above ground, 961-ft. above sea level, lat. 41° 01' 27", long. 92° 28' 56".
Transmitter: Black Hawk Rd., 2.2-mi. W of Ottumwa.
Ownership: Richard P. Jackson Jr.
- *Ottumwa**—K65GA, Malcolm C. Cook Sr. Phone: 205-981-3861.
Technical Facilities: 100-w TPO, 0.1-kw ERP, 190-ft. above ground, 961-ft. above sea level, lat. 41° 01' 27", long. 92° 28' 56".
Transmitter: Black Hawk Rd., 2.2-mi. W of Ottumwa.
Ownership: Malcolm C. Cook.
- *Ottumwa**—K67GH, Joseph R. Liska. Phone: 508-945-1136.
Technical Facilities: 100-w TPO, 0.1-kw ERP, 190-ft. above ground, 961-ft. above sea level, lat. 41° 01' 27", long. 92° 28' 56".
Transmitter: Black Hawk Rd., 2.2-mi. W of Ottumwa.
Ownership: Joseph R. Liska.
- *Ottumwa**—K69GX, Freddie Martin. Phone: 313-538-7781.
Technical Facilities: 100-w TPO, 0.1-kw ERP, 190-ft. above ground, 961-ft. above sea level, lat. 41° 01' 27", long. 92° 28' 56".
Transmitter: 2.2-mi. W of Ottumwa.
Ownership: Freddie Martin.
- *Sioux City**—K35DR, Independent Communications Inc.
Technical Facilities: 1000-w TPO, 39-kw ERP, 1831-ft. above sea level, lat. 42° 34' 56", long. 96° 26' 30".
Transmitter: Memorial Dr. & Broken Kettle Rd.
Ownership: Independent Communications Inc.
- Sioux City**—K38DU, Douglas Sheldahl.
Technical Facilities: 10-w TPO, 0.89-kw ERP, 1598-ft. above sea level, lat. 42° 29' 39", long. 96° 18' 12".
Requests CP for change to 1000-w TPO, 26.1-kw ERP, 1624-ft. above sea level. BPTTL-940413FD.
Transmitter: 0.2-mi. S of Correctionville Rd.
Began Operation: February 15, 1994.
Ownership: Douglas Sheldahl.

Spencer—K55FL, KMEG Television Inc.
 Technical Facilities: 1000-w TPO, lat. 43° 15' 22", long. 94° 58' 34".
 Ownership: Maine Broadcasting System.
 Note: Operating as a translator.

Storm Lake—K40CO, Maine Radio & Television Co. Phone: 207-828-6666. Fax: 207-828-6610.
 Technical Facilities: 1000-w TPO, 8.4-kw ERP, 394-ft. above ground, 1673-ft. above sea level, lat. 42° 40' 07", long. 94° 59' 26".
 Transmitter: 5.5-mi. N of Rte. 7, 4.3-mi. NNE of Newell.
 Ownership: Maine Broadcasting System.
 Note: Operating as a translator.

Waterloo—K65BY, Trinity Bcstg. Network Inc.
 Technical Facilities: 1000-w TPO, 9.3-kw ERP, 285-ft. above ground, 1257-ft. above sea level, lat. 42° 18' 22", long. 92° 28' 27".
 Transmitter: 8-mi. SSW of Hudson.
 Equipment: Television Technology transmitter.
 Began Operation: April 5, 1989.
 Ownership: Trinity Broadcasting Network Inc.
 Satellite programming: Trinity Bcstg. Network.
 Note: Operating as a translator.

Kansas

***Caney—K15DZ**, Stephen Van Voorhis. Phone: 201-273-4953.
 Technical Facilities: 100-w TPO, 1.348-kw ERP, 200-ft. above ground, 1074-ft. above sea level, lat. 37° 00' 44", long. 95° 53' 45".
 Transmitter: 3-mi. E of Caney.
 Ownership: Stephen Van Voorhis.

***Caney—K19DL**, Halina Van Voorhis.
 Technical Facilities: 100-w TPO, 1.35-kw ERP, 1073-ft. above sea level, lat. 37° 00' 44", long. 95° 53' 45".
 Transmitter: E of Caney.
 Ownership: Halina Van Voorhis.

***Caney—K21DX**, Halina Van Voorhis.
 Technical Facilities: 100-w TPO, 1.35-kw ERP, 1073-ft. above sea level, lat. 37° 00' 44", long. 95° 53' 45".
 Transmitter: E of Caney.
 Ownership: Halina Van Voorhis.

***Caney—K25EQ**, Halina Van Voorhis.
 Technical Facilities: 100-w TPO, 1.35-kw ERP, 1073-ft. above sea level, lat. 37° 00' 44", long. 95° 53' 45".
 Transmitter: E of Caney.
 Ownership: Halina Van Voorhis.

***Caney—K29CX**, Halina Van Voorhis.
 Technical Facilities: 100-w TPO, 1.35-kw ERP, 1073-ft. above sea level, lat. 37° 00' 44", long. 95° 53' 45".
 Transmitter: E of Caney.
 Ownership: Halina Van Voorhis.

***Caney—K40EO**, Harry W. Reed II. Phone: 916-446-3594.
 Technical Facilities: 100-w TPO, 1.348-kw ERP, 200-ft. above ground, 1075-ft. above sea level, lat. 37° 00' 44", long. 95° 53' 45".
 Transmitter: 3-mi. E of Caney.
 Ownership: Harry W. Reed II.

***Caney—K42DQ**, Harry W. Reed II. Phone: 916-446-3594.
 Technical Facilities: 100-w TPO, 1.348-kw ERP, 200-ft. above ground, 1074-ft. above sea level, lat. 37° 00' 44", long. 95° 53' 45".

Transmitter: 3-mi. E of Caney.
 Ownership: Harry W. Reed II.

***Caney—K46DJ**, Marc Manzione. Phone: 215-887-0439.
 Technical Facilities: 100-w TPO, 1.348-kw ERP, 199-ft. above ground, 1074-ft. above sea level, lat. 37° 00' 44", long. 95° 53' 45".
 Transmitter: 3-mi. E of Caney.
 Ownership: Marc Manzione.

***Caney—K48EL**, Stephen Van Voorhis. Phone: 201-273-4953.
 Technical Facilities: 100-w TPO, 1.348-kw ERP, 200-ft. above ground, 1074-ft. above sea level, lat. 37° 00' 44", long. 95° 53' 45".
 Transmitter: 3-mi. E of Caney.
 Ownership: Stephen Van Voorhis.

***Caney—K52EM**, Harold Hubbard. Phone: 808-539-3888.
 Technical Facilities: 100-w TPO, 1.35-kw ERP, 200-ft. above ground, 1074-ft. above sea level, lat. 37° 00' 44", long. 95° 53' 45".
 Transmitter: 3-mi. E of Caney.
 Ownership: Harold Hubbard.

***Caney—K54DZ**, Halina Van Voorhis.
 Technical Facilities: 100-w TPO, 1.35-kw ERP, 1073-ft. above sea level, lat. 37° 00' 44", long. 95° 53' 45".
 Transmitter: E of Caney.
 Ownership: Halina Van Voorhis.

***Caney—K56FG**, Irvin L. Boeskool Money Purchase Pension Trust. Phone: 703-412-0130.
 Technical Facilities: 100-w TPO, 1.35-kw ERP, 1073-ft. above sea level, lat. 37° 00' 44", long. 95° 53' 45".
 Transmitter: E of Caney.
 Ownership: Irvin L. Boeskool Money Purchase Pension Trust.

***Caney—K58EH**, D. J. Standley.
 Technical Facilities: 100-w TPO, 1.35-kw ERP, 1073-ft. above sea level, lat. 37° 00' 44", long. 95° 53' 45".
 Transmitter: E of Caney.
 Ownership: D.J. Standley.

***Caney—K62EN**, Audrey B. Tellefsen.
 Technical Facilities: 100-w TPO, 1.35-kw ERP, 1073-ft. above sea level, lat. 37° 00' 44", long. 95° 53' 45".
 Transmitter: E of Caney.
 Ownership: Audrey B. Tellefsen.

***Caney—K64EE**, Neil M. & Jean L. Cusick.
 Technical Facilities: 100-w TPO, 1.35-kw ERP, 1073-ft. above sea level, lat. 37° 00' 44", long. 95° 53' 45".
 Transmitter: E of Caney.
 Ownership: Jean L. & Neil M. Cusick.

***Colwich—K53EO**, Charles R. Sustar Bcstg. Co. Phone: 316-722-5441.
 Technical Facilities: 1000-w TPO, 24.9-kw ERP, 2125-ft. above sea level, lat. 37° 46' 40", long. 97° 30' 37".
 Transmitter: 14613 W. 53rd N.
 Ownership: Charles R. Sustar Bcstg. Co.

Great Bend—K14HK, Clear Channel TV Licenses Inc.
 Technical Facilities: 1000-w TPO, 14.7-kw ERP, 515-ft. above ground, 2447-ft. above sea level, lat. 38° 37' 54", long. 98° 50' 52".
 Transmitter: 4-mi. W of Susank.
 Ownership: Clear Channel Television Inc.

Junction City—K06KZ, Montgomery Publications Inc. Phones: 913-762-5055; 913-762-5000. Fax: 913-762-4584.
 Studio: 222 W. 6th St., Junction City, KS 66441.

Technical Facilities: 10-w TPO, 0.017-kw ERP, 49-ft. above ground, 1339-ft. above sea level, lat. 39° 01' 07", long. 96° 48' 14".
 Transmitter: 1.5-mi. ESE of Junction City near Hwys. 40 & 70.
 Equipment: Television Technology transmitter; Scala antenna.
 Satellite earth stations: Harris, 3.8-meter; Scientific-Atlanta, 3.6-meter; Harris & Scientific-Atlanta receivers.
 Began Operation: February 14, 1983.
 Ownership: Montgomery Publications Inc.
 Satellite programming: Channel America.
 Advertising: Yes. Rates: \$16.00/30 Sec.; \$18.00/Min.
 Personnel: Robert A. Raff, General Manager; Art Malsbury, Engineering; Gary L. Brauer, News Director.

***Junction City—K25DS**, Trinity Bcstg. Network Inc.
 Technical Facilities: 1000-w TPO, 31.3-kw ERP, 459-ft. above ground, 1747-ft. above sea level, lat. 39° 00' 53", long. 96° 52' 15".
 Transmitter: 0.9-mi. S of K-18 & Spring Valley Rd. on existing tower.
 Ownership: Trinity Broadcasting Network Inc.
 Note: Operating as a translator.

Junction City—K26BZ, Trinity Bcstg. Network Inc. Phone: 714-832-2950. Fax: 714-730-0661.
 Technical Facilities: 500-w TPO, 15.7-kw ERP, 459-ft. above ground, 1742-ft. above sea level, lat. 39° 00' 53", long. 96° 52' 15".
 Transmitter: 1-mi. S of Rte. 18, Spring Valley Rd.
 Equipment: ITS transmitter; Andrew antenna.
 Satellite earth stations: Scientific-Atlanta, 3.2-meter.
 Began Operation: June 18, 1990.
 Ownership: Trinity Broadcasting Network Inc.
 Satellite programming: Trinity Bcstg. Network.
 Represented (sales): Media Services Group Inc.
 Represented (engineering): Smith & Powstenko.
 Represented (legal): May & Dunne, Chartered.
 Personnel: Paul F. Crouch, General Manager; Rod Henke, Sales Manager; W. Ben Miller, Chief Engineer.

Junction City—K39BR, Northeast Kansas Broadcast Service Inc. Phone: 913-234-4949.
 Technical Facilities: 1000-w TPO, 42.8-kw ERP, 427-ft. above ground, 1706-ft. above sea level, lat. 39° 00' 53", long. 96° 52' 15".
 Transmitter: E side of W. 6th St., 1-mi. S of Rte. 18, Junction City.
 Ownership: Brechner Management Co.
 Note: Operating as a translator.

***Kansas City—K57EZ**, U. of Kansas Medical Center.
 Technical Facilities: 1000-w TPO, 9.6-kw ERP, 269-ft. above ground, 1289-ft. above sea level, lat. 39° 05' 55", long. 94° 52' 42".
 Transmitter: 800-ft. E & 300-ft. S of Intersection of Hwy. K-7 & Kansas Turnpike entrance, Bonner Springs.
 Ownership: University of Kansas Medical Center.

Kiowa—K36DE, Becker Broadcast Systems.
 Technical Facilities: 10-w TPO, 0.1-kw ERP, 1371-ft. above sea level, lat. 37° 43' 00", long. 98° 29' 08".
 Transmitter: 517 S. 7th.
 Ownership: Becker Broadcast Systems.

***Lawrence—K14HY**, U. of Kansas.
 Technical Facilities: 1000-w TPO, 7.2-kw ERP, 390-ft. above ground, 1401-ft. above sea level, lat. 38° 57' 18", long. 95° 15' 57".
 Transmitter: Daisy Hill, U. of Kansas, W. Campus, Lawrence.
 Ownership: University of Kansas.

Lawrence—K58CX, Northeast Kansas Broadcast Service Inc. Phone: 913-234-4949.
 Technical Facilities: 1000-w TPO, 59-kw ERP, 282-ft. above ground, 1312-ft. above sea level, lat. 38° 53' 23", long. 95° 17' 17".
 Transmitter: 2.4-mi. S of Hwy. 10 & U.S. 59, 1.2-mi. W of U.S. 59 on County Rd.
 Ownership: Brechner Management Co.
 Note: Operating as a translator.

Manhattan—K07TO, Brooks Broadcasting.
 Technical Facilities: 0.283-kw ERP, lat. 39° 13' 34", long. 96° 37' 01".
 Ownership: Brooks Broadcasting Inc.

Manhattan—K31BW, Trinity Bcstg. Network Inc.
 Technical Facilities: 1000-w TPO, 8.7-kw ERP, 269-ft. above ground, 1549-ft. above sea level, lat. 39° 13' 34", long. 96° 37' 01".
 Transmitter: 1.5-mi. SSE of intersection of Hwys. 113 & 24, near Manhattan.
 Satellite earth stations: Scientific-Atlanta, 3.2-meter.
 Began Operation: December 21, 1988.
 Ownership: Trinity Broadcasting Network Inc.
 Satellite programming: Trinity Bcstg. Network.

Ogden—K15DQ, Montgomery Publications Inc. Phones: 913-762-5055; 913-762-5000.
 Technical Facilities: 1000-w TPO, 10.9-kw ERP, 220-ft. above ground, 1404-ft. above sea level, lat. 39° 09' 21", long. 96° 36' 44".
 Transmitter: 0.6-mi. SSW of intersection of State Rtes. 18 & 113.
 Ownership: Montgomery Publications Inc.

Overland Park—K68OK, U. of Kansas. Phone: 913-864-3352. Fax: 913-864-3952.
 Technical Facilities: 1000-w TPO, 12.23-kw ERP, 136-ft. above ground, 1176-ft. above sea level, lat. 38° 53' 57", long. 94° 43' 29".
 Transmitter: 0.1-mi. W of Quivera Rd. & 0.1-mi. N of 127th St., Overland Park.
 Equipment: Acrodyn transmitter; Andrew antenna.
 Satellite earth stations: Scientific-Atlanta, 3.0-meter; Orbitron, 3.0-meter.
 Ownership: University of Kansas.
 Personnel: Breck Marion, Media Service Director.

Salina—K15CN, Trinity Bcstg. Network Inc.
 Technical Facilities: 1000-w TPO, 11.2-kw ERP, 168-ft. above ground, 1390-ft. above sea level, lat. 38° 50' 06", long. 97° 36' 24".
 Transmitter: 0.1-mi. NW of intersection of Santa Fe Ave. & South St.
 Satellite earth stations: Scientific-Atlanta, 3.2-meter.
 Began Operation: July 8, 1988.

Low Power TV Stations—Kansas

Ownership: Trinity Broadcasting Network Inc.
Satellite programming: Trinity Bcstg. Network

Topeka—K158Q, Montgomery Publications Inc. Phone: 913-762-5055.

Technical Facilities: 100-w TPO, 2.24-kw ERP, 886-ft. above ground, 1196-ft. above sea level, lat. 39° 04' 52", long. 95° 43' 43".

Requests CP for change to 1000-w TPO, 9.4-kw ERP. BPTTL-940414PE.

Transmitter: 4137 Lower Silver Lake Rd., Topeka.

Ownership: Montgomery Publications Inc.

Topeka—K17CK, Generic TV. Phone: 605-335-1136.

Technical Facilities: 100-w TPO, 1.106-kw ERP, 335-ft. above ground, 1221-ft. above sea level, lat. 39° 04' 52", long. 95° 43' 43".

Requests CP for change to 1000-w TPO, 11.1-kw ERP. BPTTL-JE0415WY.

Transmitter: 4137 Lower Silver Lake Rd.
Ownership: Generic TV.

Topeka—K21AP, Trinity Bcstg. Network Inc.

Technical Facilities: 1000-w TPO, 6.6-kw ERP, 505-ft. above ground, 1404-ft. above sea level, lat. 39° 05' 34", long. 95° 47' 04".

Transmitter: KSNT(TV) tower, 6835 N.W. U.S. Hwy. 24.

Equipment: Television Technology transmitter; Bogner antenna.

Satellite earth stations: Scientific-Atlanta, 3.2-meter.

Began Operation: June 4, 1986.

Ownership: Trinity Broadcasting Network Inc.
Satellite programming: Trinity Bcstg. Network

***Washington—K12OS,** Elizabeth A. Rogge. Phone: 913-325-2574.

Technical Facilities: 10-w TPO, 0.72-kw ERP, 138-ft. above ground, 1468-ft. above sea level, lat. 39° 49' 07", long. 97° 03' 04".

Transmitter: Water tower on the N side of Washington.

Ownership: Elizabeth A. Rogge.

Wichita—K15DD, South Central LPTV-License Inc. Phone: 813-573-0339.

Technical Facilities: 2000-w TPO, 12.4-kw ERP, 348-ft. above ground, 1631-ft. above sea level, lat. 37° 41' 53", long. 97° 19' 10".

Transmitter: 1516 E. Murdock, Wichita.

Ownership: South Central LPTV-License Inc.

***Wichita—K41DB,** Warren R. Wright.

Technical Facilities: 2000-w TPO, 10.4-kw ERP, 348-ft. above ground, 1630-ft. above sea level, lat. 37° 41' 53", long. 97° 19' 10".

Transmitter: 1516 E. Murdock, Wichita.

Ownership: Warren R. Wright.

Wichita—K51DN, River City Bcstg. Corp. Phone: 316-942-7948.

Technical Facilities: 1000-w TPO, 24.7-kw ERP, 755-ft. above ground, 2126-ft. above sea level, lat. 37° 46' 40", long. 97° 30' 37".

Transmitter: 14613 W. 53rd., Colwich.

Ownership: River City Bcstg. Corporation.

Wichita—K55FS, River City Bcstg. Corp. Phone: 316-942-7948.

Technical Facilities: 1000-w TPO, 24.7-kw ERP, 755-ft. above ground, 2125-ft. above sea level, lat. 37° 46' 40", long. 97° 30' 37".

Transmitter: 14613 W. 53rd. St., Colwich.

Ownership: River City Bcstg. Corporation.

Wichita—K59DA, Trinity Bcstg. Network Inc.

Technical Facilities: 1000-w TPO, 8.1-kw ERP, 338-ft. above ground, 1640-ft. above sea level, lat. 37° 41' 53", long. 97° 19' 10".

Transmitter: 1615 Murdock Ave., Wichita.

Satellite earth stations: Scientific-Atlanta, 3.2-meter; Scientific-Atlanta receivers.

Began Operation: February 1, 1989.

Ownership: Trinity Broadcasting Network Inc.
Satellite programming: Trinity Bcstg. Network

***Winfield—K22EA,** Winfield Publishing Co. Inc. Phone: 316-221-1050. Fax: 316-221-1101.

Technical Facilities: 1000-w TPO, 26.8-kw ERP, 1778-ft. above sea level, lat. 37° 14' 32", long. 96° 54' 19".

Transmitter: 1.1-mi. E of Winfield.

Ownership: Winfield Publishing Co. Inc.

Kentucky

Bernstadt—W09BZ, Andrea Joy Kesler. Phone: 606-843-9999.

Technical Facilities: 10-w TPO, 0.174-kw ERP, 197-ft. above ground, 1398-ft. above sea level, lat. 37° 12' 32", long. 84° 09' 00".

Transmitter: Johnson Ridge, 0.3-mi. NE of Johnson Ridge School, East Bernstadt.

Began Operation: August 1, 1993.

Ownership: Andrea J. Kesler.

Satellite programming: Channel America.

Personnel: J. Kesler, General Manager; James Evans, Chief Engineer; Andrea Kesler, Sales Manager.

Bowling Green & Glasgow—W48BM, Jason Wilson. Phone: 502-622-7303.

Studio: 18 South Walnut, Cookeville, TN 38501.

Technical Facilities: 10-w TPO, 0.047-kw ERP, 100-ft. above ground, 1540-ft. above sea level, lat. 36° 07' 52", long. 85° 27' 28".

Holds CP for change to 1000-w TPO, 21.6-kw ERP, 505-ft. above ground, 1207-ft. above sea level, lat. 36° 50' 00", long. 86° 05' 00".

Transmitter: SE of U.S. 31E, near Scottsville. BPTVL-910503YH.

Transmitter: 18 South Walnut, Cookeville.

Equipment: Television Technology transmitter; Scala antenna.

Satellite earth stations: In operation.

Began Operation: July 1, 1982.

Ownership: Jason Wilson.

Campbellsville—W04BP, Campbellsville College. Phone: 502-789-5210. Fax: 502-789-5020.

Studio: 200 W. College St., Campbellsville, KY 42718.

Technical Facilities: 10-w TPO, 0.071-kw ERP, 220-ft. above ground, 1075-ft. above sea level, lat. 37° 20' 07", long. 85° 22' 33".

Transmitter: Campbellsville, KY.

Equipment: Television Technology transmitter; Scala antenna.

Satellite earth stations: Scientific-Atlanta; Scientific-Atlanta receivers.

Began Operation: September 15, 1986.

Ownership: Campbellsville College.

Satellite programming: Z Music.

Advertising: No.

Personnel: Bryan Blair, Director, TV Services; Greg Lauer, Engineering; Marc C. Whitt, Director, Marketing & Public Relations.

***Campbellsville—W25BV,** Samuel M. Mims Jr. Phone: 214-368-4497.

Technical Facilities: 100-w TPO, 0.8856-kw ERP, 300-ft. above ground, 1247-ft. above sea level, lat. 37° 10' 05", long. 85° 18' 32".

Transmitter: Cane Valley Rd., Columbia.

Ownership: Samuel M. Mims Jr.

***Campbellsville—W42BU,** Samuel M. Mims Jr. Phone: 214-368-4497.

Technical Facilities: 100-w TPO, 0.8856-kw ERP, 300-ft. above ground, 1247-ft. above sea level, lat. 37° 10' 05", long. 85° 18' 32".

Transmitter: Cane Valley Rd., Columbia.

Ownership: Samuel M. Mims Jr.

***Campbellsville—W45BH,** Peggy Mims. Phone: 214-368-4497.

Technical Facilities: 100-w TPO, 0.89-kw ERP, 300-ft. above ground, 1247-ft. above sea level, lat. 37° 10' 05", long. 85° 18' 32".

Transmitter: Cane Valley Rd.

Ownership: Peggy Mims.

***Campbellsville—W47BT,** Harold Tellefsen. Phone: 708-945-6051.

Technical Facilities: 100-w TPO, 0.8856-kw ERP, 300-ft. above ground, 1247-ft. above sea level, lat. 37° 10' 05", long. 85° 18' 32".

Transmitter: Cane Valley Rd., Columbia.

Ownership: Harold Tellefsen.

***Campbellsville—W51CE,** Harold Tellefsen. Phone: 708-945-6051.

Technical Facilities: 100-w TPO, 0.8856-kw ERP, 298-ft. above ground, 1246-ft. above sea level, lat. 37° 10' 05", long. 85° 18' 32".

Transmitter: Cane Valley Rd., Columbia.

Ownership: Harold Tellefsen.

Note: Operating as a translator.

***Campbellsville—W59CM,** Harold Tellefsen. Phone: 708-945-6051.

Technical Facilities: 100-w TPO, 0.89-kw ERP, 298-ft. above ground, 1247-ft. above sea level, lat. 37° 10' 05", long. 85° 18' 32".

Transmitter: Cane Valley Rd., Columbia.

Ownership: Harold Tellefsen.

***Campbellsville—W63BY,** Harold Tellefsen. Phone: 708-945-6051.

Technical Facilities: 100-w TPO, 0.8856-kw ERP, 298-ft. above ground, 1246-ft. above sea level, lat. 37° 10' 05", long. 85° 18' 32".

Transmitter: Cane Valley Rd., Columbia.

Ownership: Harold Tellefsen.

***Campbellsville—W69CY,** Harold Tellefsen. Phone: 708-945-6051.

Technical Facilities: 100-w TPO, 0.8856-kw ERP, 300-ft. above ground, 1247-ft. above sea level, lat. 37° 10' 05", long. 85° 18' 32".

Transmitter: Cane Valley Rd., Columbia.

Ownership: Harold Tellefsen.

Corbin—W20AS, Derek Ray Eubanks. Phone: 606-528-2818. Fax: 606-523-0427.

Technical Facilities: 1000-w TPO, 11-kw ERP, 213-ft. above ground, 1516-ft. above sea level, lat. 36° 58' 58", long. 84° 06' 45".

Transmitter: 0.43-mi. NNW of U.S. 25E & I-75 Interchange, Corbin.

Equipment: Acrodyne transmitter; Scala antenna.

Satellite earth stations: In operation.

Ownership: Derek Ray Eubanks.

Satellite programming: FamilyNet.

Corbin—W33BK, Trinity Bcstg. Network Inc. Phone: 714-832-2950. Fax: 714-730-0661.

Technical Facilities: 1000-w TPO, 10.9-kw ERP, 187-ft. above ground, 1621-ft. above sea level, lat. 36° 57' 15", long. 83° 58' 42".

Transmitter: Near a strip mine, Gray.

Equipment: ITS transmitter; Scala antenna.

Satellite earth stations: Scientific-Atlanta, 3.2-meter; Standard Communications receivers.

Began Operation: June 13, 1991.

Ownership: Trinity Broadcasting Network Inc.

Satellite programming: Trinity Bcstg. Network

Represented (sales): Media Services Group Inc.

Represented (legal): May & Dunne, Chartered.

Personnel: Paul F. Crouch, General Manager; Rod Henke, Sales Manager; Ben Miller, Chief Engineer.

Corbin—W48BD, Sively Communications System.

Technical Facilities: 1000-w TPO, 10.147-kw ERP, 354-ft. above ground, 1480-ft. above sea level, lat. 36° 58' 21", long. 84° 07' 28".

Transmitter: 2.9-mi. SE of Keavy, 1.3-mi. NW of Corbin.

Ownership: Sively Communications System.

***Corbin—W52BU,** Audrey B. Warwick. Phone: 303-750-1160.

Technical Facilities: 130-w TPO, 0.601-kw ERP, 174-ft. above ground, 1614-ft. above sea level, lat. 36° 55' 32", long. 84° 05' 58".

Transmitter: 602 18th St.

Ownership: Audrey B. Warwick.

***Corbin—W60CC,** Byron H. Anson. Phone: 410-658-5634.

Technical Facilities: 130-w TPO, 0.601-kw ERP, 174-ft. above ground, 1614-ft. above sea level, lat. 36° 55' 32", long. 84° 05' 58".

Transmitter: 602 18th St.

Ownership: Byron H. Anson.

Hopkinsville—W43AG, Kentucky New Era Inc. Phone: 502-885-4300. Fax: 502-886-5882.

Studio: 1616 E. 9th St., Hopkinsville, KY 42240.

Technical Facilities: 1000-w TPO, 17.1-kw ERP, 300-ft. above ground, 1032-ft. above sea level, lat. 36° 55' 36", long. 87° 28' 35".

Transmitter: 4-mi. N of city center on Old Madisonville Rd.

Equipment: Television Technology transmitter; Bogner antenna.

Satellite earth stations: Simulsat, 5-meter.

Began Operation: July 1, 1984.

Ownership: Kentucky New Era Inc.

Satellite programming: All News Channel; CNN Headline News; Main Street TV.

Advertising: Yes. Rates: \$37.00/30 Sec.

Personnel: D. J. Everett III, General Manager; Beth Mann, General Sales Manager; Herb Gilbert, Chief of Operations; Buddy Morgan, News Operations.

Hopkinsville—W62BH, Trinity Bcstg. Network Inc.

Technical Facilities: 1000-w TPO, 26.1-kw ERP, 841-ft. above ground, 677-ft. above sea level, lat. 36° 53' 05", long. 87° 30' 44".

Equipment: Television Technology transmitter; Bogner antenna.

Satellite earth stations: Scientific-Atlanta, 3.2-meter.

Began Operation: December 15, 1987.

Ownership: Trinity Broadcasting Network Inc.

Satellite programming: Trinity Bcstg. Network

Hopkinsville—W64AV, Kentucky Authority for ETV. Phone: 606-258-7173.

Technical Facilities: 100-w TPO, 0.744-kw ERP, 116-ft. above ground, 745-ft. above sea level, lat. 36° 51' 38", long. 87° 28' 36".

Transmitter: 301 McLean Ave., Hopkinsville.

Ownership: Kentucky Authority for ETV.

Note: Operating as a translator.

Louisiana

Lebanon—W06AY, W & H Bcstg. Phones: 502-692-3126; 606-336-7486. Fax: 502-692-6003.

Studio: Radio Station Rd., Lebanon, KY 40033. Technical Facilities: 10-w TPO, 0.07-kw ERP, 130-ft. above ground, 1010-ft. above sea level, lat. 37° 35' 12", long. 85° 12' 15".

Transmitter: Shortline Pike, Lebanon, KY. Began Operation: December 31, 1988. Ownership: Lebanon/Springfield Broadcasting Co.

Satellite programming: Main Street TV. Advertising: Planned. Represented (engineering): Dr. Charles Anderson.

Represented (legal): Leonard S. Joyce. Personnel: J. T. Whitlock, General Manager, Cherry Gibson, Station Manager, Carl Briggs, Sales; J. B. Crawley, Chief Engineer.

***Lexington, Bracktown, Montrose & Caden**—W10CC, Richard D. Martin.

Technical Facilities: 10-w TPO, 0.114-kw ERP, 426-ft. above ground, 1368-ft. above sea level, lat. 38° 02' 55", long. 84° 30' 00". Transmitter: Lexington Financial Center, 250 N. Main St.

Ownership: Richard D. Martin.

Louisville—W13BZ, VJN LPTV Corp. Phone: 305-899-9000. Fax: 305-892-3600.

Technical Facilities: 10-w TPO, 0.17-kw ERP, 535-ft. above ground, 978-ft. above sea level, lat. 38° 15' 22", long. 85° 45' 25". Equipment: Television Technology transmitter, Scala antenna.

Ownership: Video Jukebox Network Inc. Satellite programming: The Box. Represented (legal): Bryan Cave. Personnel: Warren Reeves, Director, Broadcast; Bill Barrow, Chief Engineer. Note: Operating as a translator.

***Louisville**—W24BW, Greater Louisville Bcstg. Corp.

Technical Facilities: 874-w TPO, 11-kw ERP, 449-ft. above ground, 1421-ft. above sea level, lat. 38° 22' 02", long. 85° 49' 53". Transmitter: Rural Rte. 1, Floyds Knobs, Lafayette Twp.

Ownership: Greater Louisville Bcstg. Corp.

Louisville—W49AX, South Central Communications Corp. Phone: 812-464-1150. Studio: Floyds Knob, Louisville, KY.

Technical Facilities: 1000-w TPO, 26.2-kw ERP, 433-ft. above ground, 1319-ft. above sea level, lat. 38° 21' 54", long. 85° 50' 25". Transmitter: Floyds Knob.

Equipment: Acrodyne transmitter, Andrew antenna. Began Operation: July 6, 1993. Ownership: South Central Communications Corp.

Satellite programming: The Box. Advertising: Yes. Personnel: John Englebrecht, General Manager.

Morehead—W07BY, McKinley Walker.

Technical Facilities: 10-w TPO, 0.018-kw ERP, 98-ft. above ground, 1299-ft. above sea level, lat. 38° 11' 03", long. 83° 27' 44".

Requests CP for change to 0.072-kw ERP, 190-ft. above ground, 1381-ft. above sea level, lat. 38° 11' 09", long. 84° 34' 01". Transmitter to rural area near Morehead. BMTPTL-89120803.

Transmitter: Mountain top, 1.43-mi. W of Morehead. Ownership: McKinley Walker.

Morehead—W10BM, Vearl Pennington.

Technical Facilities: 10-w TPO, 0.018-kw ERP, 98-ft. above ground, 1299-ft. above sea level, lat. 38° 11' 03", long. 83° 27' 44". Transmitter: Mountain top, 1.43-mi. W of Morehead.

Ownership: Vearl Pennington.

Mount Sterling—W02BP, McKinley Walker.

Technical Facilities: 10-w TPO, 0.018-kw ERP, 98-ft. above ground, 1129-ft. above sea level, lat. 38° 06' 17", long. 83° 50' 52".

Transmitter: 0.3-mi. N of I-64 at Bath County & Montgomery County line. Ownership: McKinley Walker.

Mount Sterling—W06BC, Vearl Pennington.

Technical Facilities: 10-w TPO, 0.018-kw ERP, 102-ft. above ground, 1129-ft. above sea level, lat. 38° 06' 17", long. 83° 50' 52".

Transmitter: 0.3-mi. N of I-64 at Bath County & Montgomery County line. Ownership: Vearl Pennington.

Murray—W46BE, Jackson Purchase Bcstg. Co.

Studio: 118 S. Fifth St., Murray, KY 42071. Technical Facilities: 100-w TPO, 1.24-kw ERP, 72-ft. above ground, 587-ft. above sea level, lat. 36° 36' 36", long. 88° 18' 11".

Holds CP for change to 1000-w TPO, 11.2-kw ERP, 407-ft. above ground, 856-ft. above sea level, lat. 36° 37' 42", long. 88° 18' 04". Transmitter to N. 4th St. BPTTL-910503B5.

Transmitter: 118 S. Fifth St. Began Operation: July 1, 1990. Ownership: Jackson Purchase Bcstg. Co. Satellite programming: FamilyNet. Advertising: Yes. Rates: \$20.00/30 Sec.

Owensboro—W12BJ, Commonwealth of Kentucky. Phone: 502-686-4400. Fax: 502-686-4594.

Studio: 4800 New Hartford Rd., Owensboro, KY 42301.

Technical Facilities: 10-w TPO, 0.047-kw ERP, 200-ft. above ground, 610-ft. above sea level, lat. 37° 45' 43", long. 87° 06' 40".

Holds CP for change to 30-w TPO, 0.36-kw ERP, 548-ft. above sea level, lat. 37° 43' 01", long. 87° 05' 00". Transmitter to 1-mi. SSE of U.S. 231 & U.S. 60 bypass, Owensboro. BPTTL-940411AZ.

Transmitter: 1501 Frederica St. Equipment: Television Technology transmitter, Scala antenna. Satellite earth stations: Microdyne, 10-meter.

Began Operation: February 1, 1989. Ownership: Commonwealth of Kentucky. Satellite programming: Mind Extension U. Advertising: No. Personnel: Arthur L. Jackson, Engineer.

***Owensboro**—W42BM, Douglas Sheldahl.

Technical Facilities: 1000-w TPO, 16.9-kw ERP, 295-ft. above ground, 735-ft. above sea level, lat. 37° 36' 29", long. 87° 03' 15".

Transmitter: WBKR-FM tower, 3.4-mi. E of Utica. Ownership: Douglas Sheldahl.

***Paducah**—W10BY, Bryan Keith Anderson.

Technical Facilities: 10-w TPO, 0.012-kw ERP, 463-ft. above ground, 892-ft. above sea level, lat. 37° 01' 48", long. 88° 38' 51".

Transmitter: Star Hill Rd., Paducah. Ownership: Brian Keith Anderson.

Paducah—W54AE, Tri-State Christian TV Inc. Phone: 618-997-9333. Fax: 618-997-1859.

Technical Facilities: 1000-w TPO, 13.5-kw ERP, 469-ft. above ground, 906-ft. above sea level, lat. 37° 01' 48", long. 88° 38' 51".

Transmitter: Star Hill Rd. Equipment: TTC transmitter, Scala antenna. Began Operation: January 24, 1992.

Ownership: Tri-State Christian TV Inc. Satellite programming: Trinity Bcstg. Network. Represented (sales): Network Media Sales. Represented (legal): May & Dunne, Chartered. Note: Operating as a translator.

***Pikeville**—W32BD, Parker Tiller.

Technical Facilities: 100-w TPO, 1.18-kw ERP, 51-ft. above ground, 1611-ft. above sea level, lat. 37° 29' 30", long. 82° 31' 00".

Requests modification of CP for change to 1000-w TPO, 36-kw ERP, 1614-ft. above sea level. BMTPTL-940414QM.

Transmitter: Duty Knob, N of Pikeville. Ownership: Parker Tiller.

***Shepherdsville**—W60BW, Valuevision International Inc.

Technical Facilities: 1000-w TPO, 519.504-kw ERP, 1135-ft. above sea level, lat. 38° 01' 59", long. 85° 45' 16".

Transmitter: Prayer Mountain. Ownership: Valuevision International Inc.

Shepherdsville—W66BC, Altes Ellpee Inc.

Studio: 204 Walnut St., Shepherdsville, KY 40165.

Technical Facilities: 100-w TPO, 2.03-kw ERP, 210-ft. above ground, 630-ft. above sea level, lat. 37° 59' 07", long. 85° 42' 57".

Transmitter: N of Salt River, W of railroad tracks, Shepherdsville. Ownership: Altes Ellpee Inc.

Advertising: Yes. Rates: \$5.00/30 Sec.; \$9.00/Min.; \$75.00/Hour.

Personnel: John W. Smith, Chief Engineer, Ann Newton, Sales; Gene R. Osselmeier, Legal.

***Talbert**—W24BT, Leonard H. Dykes.

Phone: 804-286-3528. Technical Facilities: 1000-w TPO, 0.87-kw ERP, 300-ft. above ground, 1600-ft. above sea level, lat. 37° 32' 46", long. 83° 23' 42".

Transmitter: 0.7-mi. SW of Jackson. Ownership: Leonard H. Dykes.

***Talbert**—W26BK, Betty J. Dykes. Phone: 804-286-3528.

Technical Facilities: 87-w TPO, 0.09-kw ERP, 300-ft. above ground, 1600-ft. above sea level, lat. 37° 32' 46", long. 83° 23' 42".

Transmitter: 0.7-mi. SW of Jackson. Ownership: Betty J. Dykes.

***Talbert**—W40BD, Yossi Z. Eichenbaum.

Phone: 310-475-9972. Technical Facilities: 1000-w TPO, 0.08-kw ERP, 300-ft. above ground, 1600-ft. above sea level, lat. 37° 32' 46", long. 83° 23' 42".

Transmitter: 0.7-mi. SW of Jackson. Ownership: Yossi Z. Eichenbaum.

***Talbert**—W45BF, Judith A. Hoppe. Phone: 314-878-4476.

Technical Facilities: 1000-w TPO, 0.87-kw ERP, 300-ft. above ground, 1600-ft. above sea level, lat. 37° 32' 46", long. 83° 23' 42".

Transmitter: 0.7-mi. SW of Jackson. Ownership: Judith A. Hoppe.

***Alexandria**—K16DK, Carl Stark. Phone: 212-929-2114.

Technical Facilities: 100-w TPO, 0.8-kw ERP, 403-ft. above ground, 479-ft. above sea level, lat. 31° 16' 04", long. 92° 26' 24". Transmitter: W end of Dukon Lane. Ownership: Carl Stark.

***Alexandria**—K21EL, Joseph R. Liska. Phone: 508-945-1136.

Technical Facilities: 100-w TPO, 0.81-kw ERP, 403-ft. above ground, 479-ft. above sea level, lat. 31° 16' 04", long. 92° 26' 24". Transmitter: W end of Dukon Lane. Ownership: Joseph R. Liska.

***Alexandria**—K23DZ, Dewey G. McIlrath. Phone: 317-379-2113.

Technical Facilities: 100-w TPO, 0.81-kw ERP, 403-ft. above ground, 479-ft. above sea level, lat. 31° 16' 04", long. 92° 26' 24". Transmitter: W end of Yukon Lane. Ownership: Dewey G. McIlrath.

***Alexandria**—K36DS, Marvin L. Bates Jr. Phone: 803-877-2355.

Technical Facilities: 100-w TPO, 0.81-kw ERP, 403-ft. above ground, 479-ft. above sea level, lat. 31° 16' 04", long. 92° 26' 27". Transmitter: W end of Dukon Lane. Ownership: Marvin L. Bates Jr.

***Alexandria**—K38EG, James W. Satterfield. Phone: 803-638-2062.

Technical Facilities: 100-w TPO, 0.8-kw ERP, 403-ft. above ground, 479-ft. above sea level, lat. 31° 16' 04", long. 92° 26' 27". Transmitter: W end of Dukon Lane. Ownership: James W. Satterfield.

***Alexandria**—K41DX, James W. Satterfield. Phone: 808-638-2062.

Technical Facilities: 100-w TPO, 0.81-kw ERP, 403-ft. above ground, 479-ft. above sea level, lat. 31° 16' 04", long. 92° 26' 27". Transmitter: W end of Yukon Lane. Ownership: James W. Satterfield.

***Alexandria**—K43EI, Yossi Z. Eichenbaum. Phone: 310-470-7002. Fax: 310-441-2838.

Technical Facilities: 100-w TPO, 0.81-kw ERP, 403-ft. above ground, 479-ft. above sea level, lat. 31° 16' 04", long. 92° 26' 27". Transmitter: W end of Dukon Lane. Ownership: Yossi Z. Eichenbaum.

***Alexandria**—K50DW, Harold W. & Lucille C. Tegmeier. Phone: 419-846-3865.

Technical Facilities: 100-w TPO, 0.81-kw ERP, 403-ft. above ground, 479-ft. above sea level, lat. 31° 16' 04", long. 92° 26' 24". Transmitter: W end of Dukon Lane. Ownership: Harold W. & Lucille C. Tegmeier.

***Alexandria**—K53FA, Viola Weber. Phone: 405-755-3934.

Technical Facilities: 100-w TPO, 0.82-kw ERP, 403-ft. above ground, 479-ft. above sea level, lat. 31° 16' 04", long. 92° 26' 24". Transmitter: W end of Dukon Lane. Ownership: Viola Weber.

***Alexandria**—K55GT, Michael E. O'Neill. Phone: 215-249-0550.

Technical Facilities: 100-w TPO, 0.81-kw ERP, 403-ft. above ground, 479-ft. above sea level, lat. 31° 16' 04", long. 92° 26' 27".

Low Power TV Stations—Louisiana

Transmitter: W end of Dukon Lane.
Ownership: Michael E. O'Neill.

***Alexandria**—K57GK, Damon Merari.
Phone: 213-222-3158.
Technical Facilities: 100-w TPO, 0.81-kw ERP, 403-ft. above ground, 479-ft. above sea level, lat. 31° 16' 04", long. 92° 26' 24".
Transmitter: W end of Dukon Lane.
Ownership: Damon Merari.

***Alexandria**—K66EY, Arnold G. Meiers.
Phone: 609-694-2495.
Technical Facilities: 100-w TPO, 0.8-kw ERP, 403-ft. above ground, 480-ft. above sea level, lat. 31° 16' 04", long. 92° 26' 27".
Transmitter: W end of Dukon Lane.
Ownership: Arnold G. Meiers.

Baton Rouge—K13VE, Jeff Jacobsen.
Technical Facilities: 10-w TPO, 0.076-kw ERP, 348-ft. above ground, 400-ft. above sea level, lat. 30° 27' 06", long. 91° 11' 14".
Transmitter: One American Place.
Ownership: Jeff Jacobsen.
Satellite programming: Channel America.
Note: Operating as a translator.

Baton Rouge—W19AW, Great Oaks Bcstg. Corp. Phone: 504-928-3146. Fax: 504-923-2822.
Studio: 918 N. Foster, Baton Rouge, LA 70806.
Technical Facilities: 1000-w TPO, 18.8-kw ERP, 345-ft. above ground, 400-ft. above sea level, lat. 30° 27' 06", long. 91° 11' 14".
Transmitter: One American Place, Baton Rouge.
Equipment: Television Technology transmitter; Bogner antenna.
Satellite earth stations: Scientific-Atlanta.
Began Operation: August 1, 1987.
Ownership: Great Oaks Bcstg. Corp.
Satellite programming: Commercial Sports Network; Telemundo.
Advertising: Yes. Rates: \$150.00/30 Sec.; \$300.00/Min. Average spot rate: \$40.00.
Represented (engineering): du Treil, Lundin & Rackley.
Represented (legal): Hamlin, Theriot & Hardy.
Personnel: Louis (Woody) Jenkins, General Manager; Allen Lambert, Sales Manager; Steve Ropolo, Engineering & Production Manager; Tammy Trahan Willeford, Program Director; Keith Lane, Traffic Manager.

Baton Rouge—K21DQ, Great Oaks Bcstg. Corp. Phone: 504-928-3146. Fax: 504-923-2822.
Studio: 918 N. Foster Dr., Baton Rouge, LA 70806.
Technical Facilities: 20-w TPO, 0.92-kw ERP, 105-ft. above ground, 156-ft. above sea level, lat. 30° 27' 32", long. 91° 08' 20".
Holds CP for change to 1000-w TPO, 23.3-kw ERP, 266-ft. above ground, 305-ft. above sea level, lat. 30° 26' 02", long. 91° 05' 09".
Transmitter: to 9550 Airline Hwy. BPTTL-910501EY.
Transmitter: 525-ft. S of intersection of Foster & Hermitage Drs., Baton Rouge.
Ownership: Great Oaks Bcstg. Corp.

Baton Rouge—W39AT, American Television Inc. Phone: 504-928-3146. Fax: 504-923-2822.
Technical Facilities: 17.3-kw ERP, 350-ft. above ground, 375-ft. above sea level, lat. 30° 29' 34", long. 91° 00' 15".
Transmitter: Frenchtown Rd., Greenwell Springs, LA.
Equipment: Acrodyne transmitter; Bogner antenna.
Began Operation: January 1, 1988.

Ownership: American Television Inc.
Advertising: Yes.
Note: Operating as a translator.

Baton Rouge—K46CR, Patricia Screen.
Technical Facilities: 1000-w TPO, 13-kw ERP, 459-ft. above ground, 551-ft. above sea level, lat. 30° 36' 50", long. 91° 47' 02".
Transmitter: 6.7-mi. NW of Ryan Airport, Irene.
Ownership: Patricia Screen.

Baton Rouge—K52CQ, Capital Community TV. Phone: 504-928-0632.
Technical Facilities: 100-w TPO, 1.31-kw ERP, 181-ft. above ground, 243-ft. above sea level, lat. 30° 27' 02", long. 91° 07' 56".
Holds CP for change to 1000-w TPO. BPTTL-910502GZ.
Requests modification of CP for change to 0.9-kw ERP, 1496-ft. above sea level, lat. 30° 21' 27", long. 91° 08' 06". Transmitter to 8181 G.S.R.I. Rd. BPTTL-JF0415CS.
Transmitter: 5200 Florida Blvd., Baton Rouge.
Ownership: Capital Community TV.

Baton Rouge—K56DR, Trinity Bcstg. Network Inc.
Technical Facilities: 1000-w TPO, 3.7-kw ERP, 978-ft. above ground, 994-ft. above sea level, lat. 30° 19' 34", long. 91° 16' 36".
Requests CP for change to 18.3-kw ERP, 1024-ft. above sea level. BPTTL-940412CV.
Transmitter: Hwy. 1148, 1.9-mi. W of State Hwy. 1, near Addis.
Equipment: ITS transmitter; Andrew antenna.
Satellite earth stations: Scientific-Atlanta, 3.2-meter; Scientific-Atlanta receivers.
Began Operation: December 1, 1990.
Ownership: Trinity Broadcasting Network Inc.
Satellite programming: Trinity Bcstg. Network.

***Baton Rouge**—K65FP, Great Oaks Bcstg. Corp. Phone: 504-928-3146. Fax: 504-923-2822.
Technical Facilities: 20-w TPO, 0.92-kw ERP, 105-ft. above ground, 156-ft. above sea level, lat. 30° 27' 32", long. 91° 08' 20".
Transmitter: 525-ft. S of N. Foster Dr. & Hermitage Dr., Baton Rouge.
Ownership: Great Oaks Bcstg. Corp.
Note: Operating as a translator.

Crowley—W65AS, Full Gospel Business Men's Fellowship International.
Technical Facilities: 0.7-kw ERP, lat. 30° 11' 00", long. 92° 21' 50".
Transmitter: W of Hwy. 13, 0.87-mi. S of Crowley.
Ownership: Full Gospel Business Men's Fellowship International.
Note: Operating as a translator.

***Donaldsonville**—K22DJ, Great Oaks Bcstg. Corp. Phone: 504-928-3146. Fax: 504-923-2822.
Technical Facilities: 1000-w TPO, 18.6-kw ERP, 243-ft. above ground, 480-ft. above sea level, lat. 30° 06' 14", long. 91° 00' 57".
Transmitter: State Rte. 1 & Rte. 308.
Ownership: Great Oaks Bcstg. Corp.
Note: Operating as a translator.

***Houma**—K30EM, Great Oaks Bcstg. Corp. Phone: 504-928-3146. Fax: 504-923-2822.
Technical Facilities: 1000-w TPO, 40-kw ERP, 370-ft. above ground, 376-ft. above sea level, lat. 29° 38' 45", long. 90° 40' 03".
Transmitter: Intersection of Rte. 316 & Hwy. 90, 3-mi. N of Houma.
Ownership: Great Oaks Bcstg. Corp.
Note: Operating as a translator.

Jennings—K13VG, Jennings Bcstg. Co. Inc. Phone: 318-824-2934. Fax: 318-824-1384.
Studio: 1215 S. Lake Arthur Ave., Jennings, LA 70546.
Technical Facilities: 10-w TPO, 0.012-kw ERP, 220-ft. above ground, 243-ft. above sea level, lat. 30° 12' 38", long. 92° 39' 55".
Transmitter: 1215 S. Lake Arthur Ave., Jennings.
Equipment: Television Technology transmitter; Scala antenna.
Satellite earth stations: Houston Tracker; Uniden receivers, 8-meter.
Began Operation: December 1, 1988.
Ownership: Jennings Bcstg. Co. Inc.
Satellite programming: Channel America.
Represented (legal): Rini & Coran, P.C.
Personnel: Bill W. Bailey, General Manager; Clovis L. Bailey, Chief Engineer; Barbara W. Bailey, Sales Manager.

Lafayette—K21DM, K. Sandoval Burke. Phone: 303-494-9660. Fax: 303-494-9650.
Technical Facilities: 1000-w TPO, 32.8-kw ERP, 361-ft. above ground, 404-ft. above sea level, lat. 30° 15' 41", long. 92° 02' 08".
Transmitter: N of I-10, Moore Park Lane.
Ownership: K. Sandoval Burke.
Satellite programming: The Box.
Personnel: K. Sandoval Burke, General Manager.

***Lafayette**—W40AV, Family Vision Network Inc. Phone: 318-785-1560. Fax: 318-783-1674.
Studio: 110 W. 3rd, Crowley, LA 70527.
Technical Facilities: 1000-w TPO, 11-kw ERP, 581-ft. above sea level, lat. 30° 10' 26", long. 92° 07' 59".
Transmitter: 0.5-mi. S of intersection of State Hwys. 342 & 93.
Ownership: Family Vision Network Inc.
Represented (engineering): du Treil, Lundin & Rackley.
Personnel: Barry Thompson, General Manager & Sales Representative; Tony Evans, Chief Engineer.

***Lafayette**—K46DG, Delta Management Corp.
Technical Facilities: 1000-w TPO, 10.6-kw ERP, 253-ft. above sea level, lat. 30° 13' 18", long. 92° 03' 50".
Requests modification of CP to change principal community to Church Point & to 4.79-kw ERP, 867-ft. above sea level, lat. 30° 21' 44", long. 92° 12' 53". Transmitter to Parish Rd., 3-mi. S of Church Point. BPTTL-930402VY.
Transmitter: 1500 Eraste Landry Rd.
Ownership: Delta Management Corp.

***Lafayette**—K52EF, Roderick Harris.
Technical Facilities: 2000-w TPO, 36.7-kw ERP, 623-ft. above sea level, lat. 30° 17' 08", long. 92° 04' 03".
Transmitter: Dugas Rd., 2.5-mi. N of I-10.
Ownership: Roderick Harris.

***Lafayette**—K57GJ, KBBS Inc. Phone: 504-621-4200.
Technical Facilities: 100-w TPO, 0.72-kw ERP, 550-ft. above ground, 570-ft. above sea level, lat. 30° 02' 54", long. 91° 59' 49".
Transmitter: 10-mi. S of Lafayette.
Ownership: KBBS Inc.

***Lafayette**—K60EY, David Chew.
Technical Facilities: 2000-w TPO, 36-kw ERP, 623-ft. above sea level, lat. 30° 17' 08", long. 92° 04' 03".

Transmitter: Dugas Rd., N of I-10.
Ownership: David Chew.

Lafayette—K62DW, Delta Management Corp. Phone: 318-234-1500. Fax: 318-237-2237.
Studio: 1502 Eraste Landry Rd., Lafayette, LA 70506.
Technical Facilities: 1000-w TPO, 8.79-kw ERP, 217-ft. above ground, 259-ft. above sea level, lat. 30° 13' 24", long. 92° 01' 10".
Requests CP for change to 10.3-kw ERP, 221-ft. above ground, 253-ft. above sea level, lat. 30° 13' 18", long. 92° 03' 50". BPTTL-920214WE.
Transmitter: 1500 Eraste Landry Rd.
Equipment: Acrodyne transmitter; Scala antenna.
Satellite earth stations: Scientific-Atlanta, 4.6-meter.
Began Operation: June 24, 1991.
Ownership: Delta Management Corp.
Satellite programming: Channel America.
Represented (legal): Fletcher, Heald & Hildreth, Personnel: Eddie Blanchard, General Manager; Tom Poehler, Sales; Keith Townsden, Engineering.

***Lafayette**—K63FF, KBBS Inc. Phone: 504-621-4200.
Technical Facilities: 100-w TPO, 0.7-kw ERP, 550-ft. above ground, 570-ft. above sea level, lat. 30° 02' 54", long. 91° 59' 49".
Transmitter: 10-mi. S of Lafayette.
Ownership: KBBS Inc.

Lake Charles—K54EC, National Minority Inc.
Technical Facilities: 1000-w TPO, 7.6-kw ERP, 403-ft. above sea level, lat. 30° 16' 45", long. 93° 14' 45".
Transmitter: SSW of junction of State Rtes. 378 & 378 Spur, near Lake Charles.
Ownership: National Minority Inc.

Mermentau—K450I, Trinity Bcstg. Network Inc. Phone: 714-832-2950.
Technical Facilities: 1000-w TPO, 21.9-kw ERP, 430-ft. above sea level, lat. 30° 11' 32", long. 92° 37' 16".
Transmitter: S of Hwy. 90, Jennings.
Began Operation: November 29, 1993.
Ownership: Trinity Broadcasting Network Inc.

Monroe—K22CQ, Telemedia Investors.
Technical Facilities: 100-w TPO, 1.3-kw ERP, 677-ft. above ground, 518-ft. above sea level, lat. 32° 30' 21", long. 92° 08' 54".
Transmitter: 701 Parkwood Dr., West Monroe.
Ownership: Telemedia Inc.

***Monroe**—K60EQ, Robert W. Brewer.
Technical Facilities: 1000-w TPO, 17.02-kw ERP, 545-ft. above sea level, lat. 32° 28' 38", long. 92° 11' 08".
Transmitter: 1116 W. Olive, off Washington St., West Monroe.
Ownership: Robert W. Brewer.

Morgan City—K07UT, Great Oaks Bcstg. Corp. Phone: 504-928-3146. Fax: 504-923-2822.
Technical Facilities: 10-w TPO, 0.133-kw ERP, 348-ft. above ground, 348-ft. above sea level, lat. 29° 45' 03", long. 91° 10' 21".
Transmitter: State Rte. 70, 3.1-mi. N of Morgan City.
Began Operation: September 1, 1991.
Ownership: Great Oaks Bcstg. Corp.
Note: Operating as a translator.

Morgan City—K398J, Ginger A. Price. Phone: 504-384-6960. Fax: 504-384-1619.

Studio: 608 Michigan St., Morgan City, LA 70380.

Technical Facilities: 1000-w TPO, 8.61-kw ERP, 190-ft. above ground, 194-ft. above sea level, lat. 29° 43' 15", long. 91° 12' 18".

Transmitter: 719-ft. NE of Shaw St. & Shaw Dr., Morgan City.

Equipment: Acrodyne transmitter; Scala antenna.

Satellite earth stations: Scientific-Atlanta, 3.2-meter.

Began Operation: March 1, 1990.

Ownership: Ginger A. Price.

Advertising: Yes. Rates: \$40.00/30 Sec.

Personnel: Steve Zaffuto, Sales Representative; Maris del Carmen, Operations; C. A. Price, Chief Engineer.

***New Iberia—K35DT**, Kay Group.

Technical Facilities: 1000-w TPO, 17.1-kw ERP, 420-ft. above sea level, lat. 30° 04' 16", long. 92° 11' 53".

Requests modification of CP for change to 17-kw ERP, lat. 29° 55' 13", long. 91° 46' 07". Transmitter to 0.05-mi. N of Hwy. 83 on Little Valley Plantation Rd. BMPPTL-JE0415V1.

Transmitter: SW of Leroy.

Ownership: Kay Group.

***New Iberia—K49DE**, Trinity Bcstg. Network Inc. Phone: 714-832-2950.

Technical Facilities: 1000-w TPO, 13-kw ERP, 492-ft. above sea level, lat. 30° 02' 08", long. 91° 47' 56".

Requests modification of CP for change to 12.4-kw ERP, 433-ft. above sea level. BMPPTL-940914JB.

Transmitter: 0.37-mi. S of Daspt Rd. & Bayou Teche, near New Iberia.

Ownership: Trinity Broadcasting Network Inc.

New Orleans—K14IE, South Central LPTV-License Inc. Phone: 813-573-0339.

Technical Facilities: 1380-w TPO, 8.91-kw ERP, 814-ft. above ground, 814-ft. above sea level, lat. 29° 55' 11", long. 90° 01' 29".

Transmitter: 1036 Old Behrman Hwy., Gretna.

Ownership: South Central LPTV-License Inc.

New Orleans—K55EX, Sur Este Bcstg. Corp. Phones: 813-935-6301; 504-569-1698. Fax: 813-873-8886.

Studio: 201 St. Charles St., 25th Floor, New Orleans, LA 70170.

Technical Facilities: 93-w TPO, 0.723-kw ERP, 665-ft. above ground, 669-ft. above sea level, lat. 29° 57' 07", long. 90° 04' 13".

Transmitter: 201 St. Charles Ave.

Began Operation: October 1, 1990.

Ownership: Sur Este Bcstg. Corp.

Advertising: Yes.

Personnel: Judd Colley, Sales.

New Orleans—K59DG, Trinity Bcstg. Network Inc.

Technical Facilities: 1000-w TPO, 10.1-kw ERP, 535-ft. above ground, 535-ft. above sea level, lat. 29° 55' 11", long. 90° 01' 29".

Transmitter: 0.4-mi. SW of intersection of McArthur Blvd. & Rte. 428.

Equipment: ITS transmitter; Andrew antenna. Satellite earth stations: Scientific-Atlanta, 3.2-meter.

Began Operation: August 11, 1989.

Ownership: Trinity Broadcasting Network Inc.

Satellite programming: Trinity Bcstg. Network.

New Orleans—W61AZ, Channel America LPTV License Subsidiary Inc. Phone: 212-366-9880.

Technical Facilities: 30-kw ERP, lat. 29° 55' 11", long. 90° 01' 29".

Transmitter: Near Clairborne Ave. & Armon Aster Ave.

Ownership: Channel America LPTV License Subsidiary Inc.

Satellite programming: Main Street TV; Channel America.

Advertising: Yes. Rates: \$300.00/30 Sec.; \$500/Min.; \$1000/Hour.

Note: Operating as a translator.

New Orleans, Arabi & Terrytown—K10NG, VJN LPTV Corp. Phone: 305-899-9000. Fax: 305-892-3600.

Technical Facilities: 10-w TPO, 0.28-kw ERP, 1050-ft. above ground, 1001-ft. above sea level, lat. 29° 55' 11", long. 90° 01' 29".

Transmitter: 0.4-mi. SW of intersection of McArthur Blvd. & State Rte. 428.

Equipment: TTC transmitter; Scala antenna.

Began Operation: June 1, 1990.

Ownership: Video Jukebox Network Inc.

Represented (legal): Bryan Cave.

Personnel: Warren Reeves, General Manager; Bert Gold, Sales Manager; Bill Barrow, Chief Engineer.

***Opelousas—K22EP**, Acadiana Cable Advertising Inc. Phone: 318-948-7267. Fax: 318-948-9040.

Technical Facilities: 1000-w TPO, 10.4-kw ERP, 350-ft. above ground, 377-ft. above sea level, lat. 30° 27' 53", long. 92° 04' 31".

Requests modification of CP for change to 10.9-kw ERP, 269-ft. above sea level, lat. 30° 30' 02", long. 92° 05' 12". Transmitter to Hwy. 182 S, 1.7-mi. S of Jefferson St. BMPPTL-940413FA.

Transmitter: 0.2-mi. N of intersection of I-49 & Flagg Station Rd., Ward 1.

Ownership: Acadiana Cable Advertising Inc.

Represented (legal): Doherty, Rumble & Butler.

Personnel: Thom Daly, General Manager; Karl Fontenot, Chief Engineer; Mona Sandoz, Sales Manager.

***Opelousas—K28DZ**, Acadiana Cable Advertising Inc. Phone: 318-948-7267.

Technical Facilities: 1000-w TPO, 10.2-kw ERP, 335-ft. above ground, 362-ft. above sea level, lat. 30° 27' 53", long. 92° 04' 31".

Transmitter: 0.2-mi. N of intersection of I-49 & Flagg Station Rd.

Ownership: Acadiana Cable Advertising Inc.

***Opelousas—K50DO**, Acadiana Cable Advertising Inc. Phone: 318-948-7267. Fax: 318-948-9040.

Technical Facilities: 1000-w TPO, 9.6-kw ERP, 305-ft. above ground, 331-ft. above sea level, lat. 30° 27' 53", long. 92° 04' 31".

Transmitter: 0.2-mi. N of intersection of I-49 & Flagg Station Rd.

Ownership: Acadiana Cable Advertising Inc.

Represented (legal): Doherty, Rumble & Butler.

Personnel: Thom Daly, General Manager; Karl Fontenot, Chief Engineer; Mona Sandoz, Sales Manager.

***Opelousas—K53EX**, Acadiana Cable Advertising Inc. Phone: 318-948-7267. Fax: 318-948-9040.

Technical Facilities: 1000-w TPO, 9.5-kw ERP, 290-ft. above ground, 317-ft. above sea level, lat. 30° 27' 53", long. 92° 04' 31".

Transmitter: 0.2-mi. N of intersection of I-49 & Flagg Station Rd., Ward 1.

Ownership: Acadiana Cable Advertising Inc.

Represented (legal): Doherty, Rumble & Butler.

Personnel: Thom Daly, General Manager; Karl Fontenot, Chief Engineer; Mona Sandoz, Sales Manager.

***Shreveport—K15EG**, Louis E. Jenkins Jr. Phone: 504-928-4461.

Technical Facilities: 1000-w TPO, 21.5-kw ERP, 388-ft. above ground, 582-ft. above sea level, lat. 32° 30' 50", long. 93° 44' 54".

Transmitter: 333 Texas St.

Ownership: Louis E. Jenkins Jr.

***Shreveport—K52EB**, The Act of Faith Communications Inc.

Technical Facilities: 1000-w TPO, 26.6-kw ERP, 344-ft. above ground, 508-ft. above sea level, lat. 32° 30' 49", long. 93° 46' 54".

Transmitter: 2800 N. Heame Ave.

Ownership: Act of Faith Communications Inc.

Shreveport—K57FQ, Marjorie Sue Wallace.

Technical Facilities: 1000-w TPO, 11.14-kw ERP, 443-ft. above sea level, lat. 32° 30' 24", long. 93° 45' 01".

Transmitter: 726 Cotton St.

Began Operation: February 7, 1994.

Ownership: Marjorie S. Wallace.

Shreveport—W61BC, VJN LPTV Corp. Phone: 305-899-9000. Fax: 305-892-3600.

Technical Facilities: 1000-w TPO, 7.24-kw ERP, 262-ft. above ground, 472-ft. above sea level, lat. 32° 30' 51", long. 93° 44' 58".

Transmitter: 400 Travis St., Shreveport.

Equipment: Acrodyne transmitter; Bogner antenna.

Ownership: Video Jukebox Network Inc.

Represented (legal): Bryan Cave.

Personnel: Warren Reeves, General Manager; Bill Barrow, Chief Engineer.

Shreveport—K67FD, Warren R. Wright.

Technical Facilities: 610-w TPO, 7.6-kw ERP, 243-ft. above ground, 463-ft. above sea level, lat. 32° 30' 32", long. 93° 45' 00".

Transmitter: Fairmont Apartment Bldg., 726 Cotton St.

Ownership: Warren R. Wright.

Maine

***Augusta—W04CJ**, Kennebec Valley Television Inc.

Technical Facilities: 10-w TPO, 0.048-kw ERP, 148-ft. above ground, 515-ft. above sea level, lat. 44° 19' 51", long. 69° 46' 31".

Transmitter: N of Augusta.

Ownership: Kennebec Valley Television Inc.

Augusta—W25BD, Kennebec Valley Television Inc. Phone: 207-873-6100.

Technical Facilities: 1000-w TPO, 18.8-kw ERP, 121-ft. above ground, 469-ft. above sea level, lat. 44° 19' 51", long. 69° 46' 31".

Holds CP for change to 25.36-kw ERP. BMPPTL-910503ZL.

Transmitter: N of Augusta.

Ownership: Kennebec Valley Television Inc.

Bangor—W17BF, Craig Ministries Inc.

Technical Facilities: 1000-w TPO, 26.6-kw ERP, 102-ft. above ground, 1289-ft. above sea level, lat. 44° 42' 08", long. 69° 04' 47".

Transmitter: Atop Peaked Mountain, near Dixmont.

Ownership: Craig Ministries Inc.

Bangor—W30BF, Maine Public Bcstg. Corp.

Technical Facilities: 1000-w TPO, 33.7-kw ERP, lat. 44° 40' 39", long. 68° 45' 15".

Ownership: Maine Public Broadcasting Corp.

***Bangor—W33BD**, Kennebec Valley TV Inc. Phone: 207-873-6100.

Technical Facilities: 925-w TPO, 18.6-kw ERP, 882-ft. above sea level, lat. 44° 44' 16", long. 68° 42' 06".

Transmitter: Copeland Hill, East Holden.

Ownership: Kennebec Valley Television Inc.

***Brunswick—W16AO**, Kennebec Valley Television Inc. Phone: 207-873-6100.

Technical Facilities: 1000-w TPO, 36.96-kw ERP, 131-ft. above ground, 397-ft. above sea level, lat. 43° 59' 46", long. 69° 58' 39".

Transmitter: 85 Meadow Rd.

Ownership: Kennebec Valley Television Inc.

Calais—W57AQ, Maine Bcstg. Co. Phone: 207-772-0181.

Studio: Mt. Hope Sue, Bangor.

Technical Facilities: 1000-w TPO, 11-kw ERP, 118-ft. above ground, 597-ft. above sea level, lat. 45° 01' 44", long. 67° 19' 24".

Transmitter: Conant Hill, 0.8-mi. SE of Rtes. 191 & 214, Meddybemps.

Ownership: Maine Broadcasting System.

Note: Operating as a translator.

***Camden—W38AY**, Kennebec Valley Television Inc. Phone: 207-873-6100.

Technical Facilities: 1000-w TPO, 13.47-kw ERP, 121-ft. above ground, 1421-ft. above sea level, lat. 44° 12' 40", long. 69° 09' 06".

Transmitter: W of Camden.

Ownership: Kennebec Valley Television Inc.

***Carmel—W09CB**, TV-9.

Technical Facilities: 10-w TPO, 0.162-kw ERP, 269-ft. above sea level, lat. 44° 47' 51", long. 69° 03' 02".

Transmitter: N side of Rte. 69, 0.6-mi. E of junction with Rte. 2.

Ownership: TV-9 Inc.

***Danforth—W17BJ**, Craig Ministries Inc.

Technical Facilities: 100-w TPO, 1.442-kw ERP, 761-ft. above sea level, lat. 45° 39' 30", long. 67° 53' 25".

Transmitter: Atop Snow Mountain.

Ownership: Craig Ministries Inc.

Falmouth—W57AP, Channel America LPTV License Subsidiary Inc. Phone: 212-366-9880.

Technical Facilities: 1000-w TPO, 127-kw ERP, 194-ft. above ground, 699-ft. above sea level, lat. 43° 45' 32", long. 70° 19' 14".

Transmitter: Blackstrap Mountain.

Ownership: Channel America LPTV License Subsidiary Inc.

***Farmington—W15AW**, Kennebec Valley TV Inc. Phone: 207-873-6100.

Technical Facilities: 1000-w TPO, 9.29-kw ERP, 180-ft. above ground, 1181-ft. above sea level, lat. 44° 43' 49", long. 70° 12' 30".

Transmitter: N of E. Union, Farmington.

Ownership: WHRF Broadcasting.

Personnel: Ralph U. Distefano, General Manager.

***Farmington—W21BI**, Craig Ministries Inc.

Technical Facilities: 1000-w TPO, 25.4-kw ERP, 1066-ft. above sea level, lat. 44° 39' 22", long. 70° 11' 48".

Transmitter: Atop Voter Hill, Wilton.

Ownership: Craig Ministries Inc.

Low Power TV Stations—Maine

- Lewiston—W39BQ**, Maine Public Bcstg. Corp. Phone: 207-783-9101.
 Technical Facilities: 1000-w TPO, 9.2-kw ERP, 513-ft. above ground, 1201-ft. above sea level, lat. 44° 09' 16", long. 70° 00' 37".
 Transmitter: Oak Hill Rd., Litchfield.
 Ownership: Maine Public Broadcasting Corp.
- *Madawaska—W17BN**, Craig Ministries Inc.
 Technical Facilities: 1000-w TPO, 11.97-kw ERP, 1089-ft. above sea level, lat. 47° 19' 54", long. 68° 20' 31".
 Transmitter: Pelletier Rd., SW of Madawaska.
 Ownership: Craig Ministries Inc.
- *Medway—W14B0**, Craig Ministries Inc.
 Technical Facilities: 100-w TPO, 650.4-kw ERP, 801-ft. above sea level, lat. 45° 34' 25", long. 68° 31' 10".
 Transmitter: 0.16-mi. S of Cemetery Rd.
 Ownership: Craig Ministries Inc.
- *Portland—W20BC**, Robert H. Ruark.
 Technical Facilities: 2000-w TPO, 0.202-kw ERP, 715-ft. above sea level, lat. 43° 45' 32", long. 70° 19' 14".
 Transmitter: 6-mi. N of Portland.
 Ownership: Robert H. Ruark.
- *Portland—W22BK**, Robert H. Ruark.
 Technical Facilities: 2000-w TPO, 0.202-kw ERP, 285-ft. above ground, 719-ft. above sea level, lat. 43° 45' 32", long. 70° 19' 14".
 Transmitter: Blackstrap Mountain, N of Portland.
 Ownership: Robert H. Ruark.
- *Portland—W43BG**, Robert H. Ruark.
 Technical Facilities: 2000-w TPO, 0.211-kw ERP, 285-ft. above ground, 715-ft. above sea level, lat. 43° 45' 32", long. 70° 19' 14".
 Transmitter: Blackstrap Mountain, N of Portland.
 Ownership: Robert H. Ruark.
- Portland—W45AL**, Carter Bcstg. Corp.
 Technical Facilities: 863-w TPO, 8-kw ERP, 164-ft. above ground, 200-ft. above sea level, lat. 43° 41' 22", long. 70° 20' 06".
 Transmitter: 779 Warren Ave., Portland.
 Ownership: Carter Broadcasting Corp.
- *Portland—W62CD**, Robert H. Ruark.
 Technical Facilities: 100-w TPO, 0.219-kw ERP, 715-ft. above sea level, lat. 43° 45' 32", long. 70° 19' 14".
 Transmitter: 6-mi. N of Portland.
 Ownership: Robert H. Ruark.
- *Portland—W64BX**, Robert H. Ruark.
 Technical Facilities: 2000-w TPO, 0.219-kw ERP, 285-ft. above ground, 715-ft. above sea level, lat. 43° 45' 32", long. 70° 19' 14".
 Transmitter: Blackstrap Mountain, N of Portland.
 Ownership: Robert H. Ruark.
- *Portland—W67CX**, Robert H. Ruark.
 Phone: 204-934-4800.
 Technical Facilities: 221-w TPO, 2-kw ERP, 210-ft. above ground, 715-ft. above sea level, lat. 43° 45' 32", long. 70° 09' 14".
 Transmitter: 6-mi. N of Portland on Blackstrap Mountain.
 Ownership: Robert H. Ruark.
- Presque Isle—W51AG**, Trinity Bcstg. Network Inc.
 Technical Facilities: 900-w TPO, 18-kw ERP, 420-ft. above ground, 1017-ft. above sea level, lat. 46° 44' 29", long. 67° 54' 59".
 Requests CP for change to 1000-w TPO, 20-kw ERP. BPTTL-940411CX.
 Transmitter: 6-mi. N of Presque Isle.
 Equipment: Television Technology transmitter; Bogner antenna.
 Satellite earth stations: Scientific-Atlanta, 3.2-meter.
 Began Operation: December 2, 1987.
 Ownership: Trinity Broadcasting Network Inc.
 Satellite programming: Trinity Bcstg. Network.
- *Rockland—W64BY**, Craig Ministries Inc.
 Technical Facilities: 1000-w TPO, 12.065-kw ERP, 695-ft. above sea level, lat. 44° 07' 34", long. 69° 09' 19".
 Transmitter: Benner Hill.
 Ownership: Craig Ministries Inc.
- *Skowhegan—W31AW**, Kennebec Valley Television Inc. Phone: 207-873-6100.
 Technical Facilities: 1000-w TPO, 46.9-kw ERP, 151-ft. above ground, 942-ft. above sea level, lat. 44° 42' 45", long. 69° 43' 39".
 Transmitter: E of Norridgewock.
 Ownership: Kennebec Valley Television Inc.
- Waterville—W04AK**, Maine Bcstg. Co. Phone: 207-942-4821.
 Studio: 329 Mt. Hope Ave., Bangor, ME.
 Technical Facilities: 10-w TPO, 0.263-kw ERP, 95-ft. above ground, 190-ft. above sea level, lat. 44° 31' 36", long. 69° 38' 40".
 Transmitter: Approx. 980-ft. SW of intersection of Dunbar Rd. & U.S. Hwy. 201, Winslow.
 Ownership: Maine Broadcasting System.
 Satellite programming: Telemundo.
 Advertising: No.
 Note: Operating as a translator.
- Waterville—W41AY**, Kennebec Valley Television Inc. Phone: 207-873-6100.
 Technical Facilities: 1000-w TPO, 0.68-kw ERP, 240-ft. above ground, 673-ft. above sea level, lat. 44° 29' 04", long. 69° 39' 22".
 Requests CP for change to 38.2-kw ERP, 1053-ft. above sea level. BMTTL-940414QB.
 Transmitter: Cook Hill, Vassalboro.
 Began Operation: April 1, 1994.
 Ownership: Kennebec Valley Television Inc.
- *York Center—W63BR**, Trinity Bcstg. Network Inc. Phone: 714-832-2950.
 Technical Facilities: 1000-w TPO, 31-kw ERP, 282-ft. above ground, 564-ft. above sea level, lat. 43° 14' 51", long. 70° 38' 20".
 Transmitter: W of I-95, Ogunquit.
 Ownership: Trinity Broadcasting Network Inc.

Maryland

- *Annapolis—W61BY**, Robert E. Kelly.
 Technical Facilities: 485-w TPO, 4-kw ERP, 249-ft. above ground, 269-ft. above sea level, lat. 38° 58' 13", long. 76° 30' 28".
 Transmitter: Existing WYRE(AM) transmitter site, Annapolis.
 Ownership: Robert E. Kelly.
- *Annapolis—W63BP**, Robert E. Kelly.
 Technical Facilities: 643-w TPO, 18-kw ERP, 246-ft. above ground, 266-ft. above sea level, lat. 38° 58' 13", long. 76° 30' 28".
 Transmitter: Existing WYRE(AM) transmitter site, Annapolis.
 Ownership: Robert E. Kelly.
- *Ballimore—W63B0**, Flamingo Bcstg. Corp.
 Technical Facilities: 1000-w TPO, 69-kw ERP, 299-ft. above ground, 341-ft. above sea level, lat. 39° 12' 16", long. 76° 34' 07".
 Requests modification of CP for change to Ch. 58, 10-w TPO, 0.0005-kw ERP, 173-ft. above sea level, lat. 38° 53' 52", long. 77° 01' 41".
 Transmitter to 1120 G St. NW. BMTTL-JF0415AY.
 Transmitter: S side of Hawkins Point Rd., 0.6-mi. W of intersection with Fort Smallwood Rd.
 Ownership: Flamingo Bcstg. Corp.
- Cresaptown—W16AE**, Trinity Bcstg. Network Inc.
 Technical Facilities: 100-w TPO, 1.2-kw ERP, 102-ft. above ground, 2931-ft. above sea level, lat. 39° 34' 56", long. 78° 53' 53".
 Transmitter: Dan's Rock.
 Equipment: ITS transmitter; Scala antenna.
 Satellite earth stations: Scientific-Atlanta, 3.2-meter.
 Began Operation: October 6, 1986.
 Ownership: Trinity Broadcasting Network Inc.
 Satellite programming: Trinity Bcstg. Network.
- Leonardtown—W52AX**, Satellite Video Bcstg.
 Technical Facilities: 90-w TPO, 1-kw ERP, 151-ft. above ground, 272-ft. above sea level, lat. 38° 21' 08", long. 76° 38' 38".
 Transmitter: 557 Richneck Rd., Mechanicsville.
 Ownership: Satellite Video Bcstg.
- *Ocean City—W04CV**, Ocean 4 Bcstg. Assn.
 Technical Facilities: 4.4-w TPO, 0.0297-kw ERP, 62-ft. above sea level, lat. 38° 26' 37", long. 75° 03' 15".
 Transmitter: Fenwick Inn, 138th St. & Coastal Hwy.
 Ownership: Ocean Bcstg. Assn.
- *Ocean City—W08CZ**, Aslavisio Inc.
 Technical Facilities: 10-w TPO, 0.297-kw ERP, 279-ft. above ground, 260-ft. above sea level, lat. 38° 22' 52", long. 75° 10' 32".
 Transmitter: N of Rte. 90, E of Rte. 589, Ocean Pines.
 Ownership: Aslavisio Inc.
- *Ocean City—W10CH**, Ocean City TV Assoc.
 Technical Facilities: 10-w TPO, 0.065-kw ERP, 269-ft. above sea level, lat. 38° 22' 58", long. 75° 10' 32".
 Transmitter: NW corner of the intersection of State Hwys. 589 & 90.
 Ownership: Ocean City TV Assoc.
- *Ocean City—W22BI**, Ocean 22 Bcstg. Assn.
 Technical Facilities: 10-w TPO, 0.061-kw ERP, 62-ft. above sea level, lat. 38° 26' 37", long. 75° 03' 15".
 Transmitter: Fenwick Inn, 138th St. & Coastal Hwy.
 Ownership: Ocean Bcstg. Assn.
- *Ocean City—W60BZ**, Ocean 60 Bcstg. Assn.
 Technical Facilities: 4-w TPO, 0.14-kw ERP, 62-ft. above sea level, lat. 38° 26' 37", long. 75° 03' 15".
 Transmitter: Fenwick Inn, 138th St. & Coastal Hwy.
 Ownership: Ocean Bcstg. Assn.
- *Salisbury—W38BN**, Salisbury Educational Bcstg. Foundation.
 Technical Facilities: 725-w TPO, 14-kw ERP, 505-ft. above sea level, lat. 38° 23' 15", long. 75° 15' 50".
 Requests modification of CP for change to 1000-w TPO, 20.9-kw ERP, 173-ft. above sea level, lat. 38° 24' 28", long. 75° 36' 16".
 Transmitter to Jersey Rd., Salisbury. BMTTL-JF0415AX.
 Transmitter: Maryland State Hwy. 346, Whalesville.
 Ownership: Salisbury Educational Bcstg. Foundation.
- *Towson—W61BT**, Towson State University. Phone: 410-830-8788. Fax: 410-830-3656.
 Studio: Dept. of Speech, Towson State U, Towson, MD 21204.
 Technical Facilities: 1000-w TPO, 5.21-kw ERP, 154-ft. above ground, 554-ft. above sea level, lat. 39° 23' 45", long. 76° 36' 29".
 Requests modification of CP for change to 100-w TPO, 0.52-kw ERP. BMTTL-940721IA.
 Transmitter: Residential Tower.
 Equipment: Acrodyne transmitter; Scala antenna.
 Satellite earth stations: 3-meter.
 Ownership: Towson State University.
 Satellite programming: RAI-USA; RATNET; Channel America.
 Personnel: John MacKerron, General Manager.

Massachusetts

- Boston—W19AH**, Channel 19 TV Corp. Phone: 617-265-0781. Fax: 617-265-3877.
 Studio: 780 Dudley St., Dorchester, MA 02125.
 Technical Facilities: 0.913-kw ERP, lat. 42° 20' 50", long. 71° 04' 59".
 Transmitter: Prudential Tower Bldg., 800 Boylston St., Boston.
 Began Operation: January 1, 1987.
 Ownership: Channel 19 TV Corp.
 Satellite programming: Telemundo.
 Advertising: Yes. Rates: \$100.00/30 Sec.; \$150.00/Min.
 Represented (sales): Telemundo.
 Represented (engineering): Canne & Associates.
 Personnel: Peter N. Cuenca, General Manager; Juan Hernandez, Sales Manager; M. Zack, Chief Engineer.
- *Boston—W32AY**, Telemundo of Northern California Inc. Phone: 212-492-5655.
 Technical Facilities: 381-w TPO, 15.9-kw ERP, 817-ft. above ground, 833-ft. above sea level, lat. 42° 20' 55", long. 71° 04' 35".
 Requests modification of CP for change to 1000-w TPO, 12.5-kw ERP, 800-ft. above sea level, lat. 42° 20' 50", long. 71° 04' 59".
 Transmitter to Prudential Tower Bldg., 800 Boylston St. BMTTL-JE0415AY.
 Transmitter: John Hancock Bldg., near the intersection of Rte. 9 & Dartmouth St.
 Ownership: Telemundo of Northern California Inc.
- Boston—W33AV**, Randolph Weigner. Phone: 603-279-4758. Fax: 603-279-4440.
 Technical Facilities: 1000-w TPO, 66.9-kw ERP, 289-ft. above ground, 440-ft. above sea level, lat. 42° 35' 36", long. 70° 43' 28".
 Requests CP for change to Ch. 54, 958-ft. above sea level, lat. 42° 18' 27", long. 71° 13' 27".
 Transmitter to 1165 Chestnut St., Newton. BPTTL-940414NN.

Transmitter: 3-mi. W of Magnolia Ave., 7-mi. E of intersection of Magnolia & Western Ave. Equipment: ITS transmitter; Alan Dick & Co. antenna. Began Operation: February 27, 1991. Ownership: Randolph Weigler. Satellite programming: The Box. Advertising: Yes. Rates: \$5.00/30 Sec.; \$10.00/Min.

Dennis—W58AO, Cape Video Network. Phone: 508-775-4242. Technical Facilities: 100-w TPO, 14.6-kw ERP, lat. 41° 41' 19", long. 70° 20' 49". Transmitter: Shootflying Hill, Barnstable. Ownership: Cape Cod Television Inc.; Resolution Bank Trust Corp.

Dennis—W67BA, Cape Television Inc. Phone: 508-775-4242. Technical Facilities: 100-w TPO, 14.6-kw ERP, 350-ft. above ground, 125-ft. above sea level, lat. 41° 41' 19", long. 70° 20' 49". Transmitter: Shootflying Hill, Barnstable. Equipment: Emcee transmitter; Bogner antenna. Ownership: Cape Television Inc. Note: Licensed as a translator.

Hyannis—W08CH, WGBH Educational Foundation. Phone: 617-492-2777. Fax: 617-868-6653. Technical Facilities: 10-w TPO, 0.793-kw ERP, 197-ft. above ground, 256-ft. above sea level, lat. 41° 43' 46", long. 70° 10' 01". Transmitter: Hokum Rock Rd., Dennis. Equipment: Emcee transmitter; Scala antenna. Began Operation: December 31, 1987. Ownership: WGBH Educational Foundation. Note: Operating as a translator.

***Lawrence—W29BA, Tele Italia Inc.** Phone: 617-661-8841. Fax: 617-661-8802. Technical Facilities: 340-w TPO, 5.6-kw ERP, 115-ft. above ground, 449-ft. above sea level, lat. 42° 45' 00", long. 71° 10' 00". Transmitter: Reservoir Hill, Higgie Way, Druid Hill Ave., Methuen. Ownership: Tele Italia Inc. Satellite programming: Univision.

***Leicester—W34BL, Carter Bcstg. Corp.** Technical Facilities: 10-w TPO, 0.5-kw ERP, 1361-ft. above sea level, lat. 42° 14' 47", long. 71° 55' 51". Requests modification of CP for change to 909-w TPO, 7-kw ERP. BMTTL-940414NY. Transmitter: Hwy. 9, 0.8-mi. W of Leicester. Ownership: Carter Broadcasting Corp.

***Pittsfield—W67DF, Trinity Bcstg. Network Inc.** Technical Facilities: 1000-w TPO, 1.86-kw ERP, 354-ft. above ground, 718-ft. above sea level, lat. 42° 08' 51", long. 72° 41' 22". Transmitter: Atop East Mountain, 0.8-mi. NE of East Mountain Rd. & I-90, near Westfield. Satellite earth stations: Scientific-Atlanta, 3.2-meter; Scientific-Atlanta receivers. Ownership: Trinity Broadcasting Network Inc. Planned satellite programming: Trinity Bcstg. Network.

Springfield—W65BX, Channel 13 TV Inc. Phone: 203-956-1303. Fax: 203-956-6834. Studio: 886 Maple Ave., Hartford, CT 06114. Technical Facilities: 1000-w TPO, 31.28-kw ERP, 183-ft. above ground, 787-ft. above sea level, lat. 42° 05' 07", long. 72° 42' 12". Transmitter: Provin Mountain, on West St.

Satellite earth stations: 2 in operation; 5 meters. Began Operation: June 13, 1991. Ownership: Channel 13 Television Inc. Satellite programming: RAI-USA; Univision Telemundo. Represented (sales): Telemundo. Represented (engineering): Mullaney Engineering Inc. Represented (legal): Cohn & Marks. Personnel: Gaetano Leone, General Manager; Sal Minniti, Chief Engineer; William Newton, Vice President/Sales.

Michigan

***Ann Arbor—W44AZ, Gwendolyn Moore.** Phones: 410-730-1295; 202-462-3680. Fax: 202-462-3781. Technical Facilities: 1000-w TPO, 40.2-kw ERP, 279-ft. above ground, 1155-ft. above sea level, lat. 42° 16' 41", long. 83° 44' 31". Transmitter: University of Michigan, William St., Ann Arbor. Ownership: Gwendolyn Moore. Planned satellite programming: The Box. Represented (legal): Benjamin Perez.

Berrien Springs—W25BM, Good News Television Inc. Technical Facilities: 808-w TPO, 5-kw ERP, 325-ft. above ground, 974-ft. above sea level, lat. 41° 57' 44", long. 86° 20' 52". Holds CP for change to 1076-ft. above sea level. BPTTL-930402WA. Transmitter: 1.2-mi. NW of intersection of Snow Rd. & U.S. Rte. 31/33. Ownership: Good News Television Inc.

***Crystal—W24BS, Omnivision.** Phone: 517-235-6100. Fax: 517-235-6247. Studio: 122 Lake St., Crystal, MI. Technical Facilities: 10-w TPO, 0.122-kw ERP, 1001-ft. above sea level, lat. 43° 15' 49", long. 84° 54' 56". Transmitter: 122 Lake St. Ownership: Omnivision. Personnel: W. Rex Skea, General Manager.

***Crystal—W30BE, Omnivision.** Phone: 517-463-2637. Studio: 122 Lake St., Crystal, MI. Technical Facilities: 10-w TPO, 0.122-kw ERP, 194-ft. above ground, 1001-ft. above sea level, lat. 43° 15' 49", long. 84° 54' 56". Transmitter: 122 Lake St. Ownership: Omnivision. Personnel: W. Rex Skea, General Manager.

***Crystal—W3980, Mid-Michigan Wireless.** Phone: 517-235-6100. Technical Facilities: 10-w TPO, 0.12-kw ERP, 1001-ft. above sea level, lat. 43° 15' 49", long. 84° 54' 56". Transmitter: 122 Lake St. Equipment: Emcee transmitter. Satellite earth stations: Scientific-Atlanta, 3-meter; Drake receivers. Ownership: Mid-Michigan Wireless. Satellite programming: Discovery Channel.

***Dearborn—W68CH, Gwendolyn Moore.** Phones: 410-730-1295; 202-462-3680. Fax: 202-462-3781. Technical Facilities: 1000-w TPO, 25-kw ERP, 200-ft. above ground, 800-ft. above sea level, lat. 42° 18' 13", long. 83° 15' 43". Transmitter: 23400 Michigan Ave., Dearborn. Equipment: Andrew transmitter; Bogner antenna. Ownership: Gwendolyn Moore. Planned satellite programming: The Box. Represented (legal): Benjamin Perez.

Detroit—W05BN, VJN LPTV Network. Phone: 305-899-9000. Fax: 305-892-3600. Technical Facilities: 0.04-kw ERP, lat. 42° 19' 45", long. 83° 02' 25". Transmitter: Westin Hotel/Renaissance Center. Equipment: Acrodyn transmitter; Scala antenna. Began Operation: January 1, 1989. Ownership: VJN/Stame/CEA II Partners. Satellite programming: The Box. Represented (legal): Bryan Cave. Personnel: Warren Reeves, General Manager; Bill Barrow, Chief Engineer.

Detroit—W26AB, Glenn R. & Karen A. Plummer. Phone: 810-559-4200. Technical Facilities: 100-w TPO, 2.3-kw ERP, 475-ft. above ground, 1037-ft. above sea level, lat. 45° 19' 56", long. 83° 02' 42". Requests CP for change to 1000-w TPO, 38.2-kw ERP, 1053-ft. above sea level. BPTTL-JF0415DJ. Transmitter: Cadillac Tower Bldg., Cadillac Square. Ownership: Glenn R. Plummer; Karin A. Plummer.

Detroit—W36BD, Telethon Television Co. Inc. Technical Facilities: 15.32-kw ERP, 1047-ft. above ground, 1037-ft. above sea level, lat. 42° 29' 22", long. 83° 17' 49". Requests modification of CP for change to Ch. 60, 20-kw ERP. BPTTL-JF0415BA. Transmitter: 27777 Franklin Rd., Southfield. Ownership: Telethon Television Co. Inc.

Detroit—W44AR, TV 44 Detroit Inc. Phone: 313-561-3300. Technical Facilities: 980-w TPO, 9.7-kw ERP, 108-ft. above ground, 964-ft. above sea level, lat. 42° 22' 40", long. 83° 14' 39". Requests modification of CP for change to 20.3-kw ERP, 942-ft. above sea level, lat. 42° 22' 40", long. 83° 14' 37". BMTTL-930402Q3. Transmitter: 12280 Burt Rd. Ownership: TV 44 Detroit Inc.

Detroit—W48AV, TV-48 Detroit Inc. Phone: 313-559-4200. Fax: 313-559-5750. Technical Facilities: 1000-w TPO, 20.7-kw ERP, 312-ft. above ground, 892-ft. above sea level, lat. 42° 27' 43", long. 82° 52' 35". Holds CP for change to 2000-w TPO, 69.19-kw ERP. BPTTL-920213GC. Transmitter: 1500 Shore Club Dr. Equipment: Television Technology transmitter; Scala antenna. Ownership: TV 48 Detroit Inc. Satellite programming: FamilyNet; HomeNet. Personnel: Kathy Crawford, General Manager; Timothy A. Hoadley, Chief Engineer.

Detroit—W66BV, Trinity Bcstg. Network Inc. Technical Facilities: 1-w TPO, 19.7-kw ERP, 1298-ft. above ground, 1869-ft. above sea level, lat. 42° 19' 45", long. 83° 02' 25". Transmitter: Westin Hotel Bldg., Detroit. Equipment: ITS transmitter; Bogner antenna. Began Operation: March 1, 1983. Ownership: Trinity Broadcasting Network Inc. Advertising: Yes. Note: Operating as a translator.

***Escanaba—W15BI, Richard W. Johnson.** Phone: 906-466-7455. Technical Facilities: 100-w TPO, 0.984-kw ERP, 194-ft. above ground, 1253-ft. above sea level, lat. 45° 42' 42", long. 87° 20' 57". Transmitter: 1-mi. N of Harris. Ownership: Richard W. Johnson.

***Escanaba—W17BQ, Mark W. Johnson.** Phone: 602-742-9615. Technical Facilities: 100-w TPO, 0.1-kw ERP, 194-ft. above ground, 1253-ft. above sea level, lat. 45° 42' 42", long. 87° 20' 57". Transmitter: 0.1-mi. N of Harris. Ownership: Mark W. Johnson.

***Escanaba—W21BJ, Mark W. Johnson.** Phone: 602-742-9615. Technical Facilities: 100-w TPO, 0.984-kw ERP, 193-ft. above ground, 1253-ft. above sea level, lat. 45° 42' 42", long. 87° 20' 57". Transmitter: 1-mi. N of Harris. Ownership: Mark W. Johnson.

***Escanaba—W23BE, Esther P. Johnson.** Phone: 906-466-7455. Technical Facilities: 100-w TPO, 0.9-kw ERP, 194-ft. above ground, 1253-ft. above sea level, lat. 45° 42' 42", long. 87° 20' 57". Transmitter: 1-mi. N of Harris. Ownership: Esther P. Johnson.

***Escanaba—W25BW, The Reed Boys Irrevocable Trust.** Phone: 415-872-1949. Technical Facilities: 100-w TPO, 0.984-kw ERP, 193-ft. above ground, 1253-ft. above sea level, lat. 45° 42' 42", long. 87° 20' 57". Transmitter: 0.1-mi. N of Harris. Ownership: Reed Boys Trust.

***Escanaba—W27BN, Linda M. Johnson.** Phone: 602-742-9615. Technical Facilities: 100-w TPO, 0.984-kw ERP, 193-ft. above ground, 1253-ft. above sea level, lat. 45° 42' 42", long. 87° 20' 57". Transmitter: 1-mi. N of Harris. Ownership: Linda M. Johnson.

***Escanaba—W44BI, Mark W. Johnson.** Phone: 602-742-9615. Technical Facilities: 100-w TPO, 0.9-kw ERP, 194-ft. above ground, 1253-ft. above sea level, lat. 45° 42' 42", long. 87° 20' 57". Transmitter: 1-mi. N of Harris. Ownership: Mark W. Johnson.

***Escanaba—W46CD, Linda M. Johnson.** Phone: 602-742-9615. Technical Facilities: 100-w TPO, 0.98-kw ERP, 193-ft. above ground, 1253-ft. above sea level, lat. 45° 42' 42", long. 87° 20' 57". Transmitter: 1-mi. N of Harris. Ownership: Linda M. Johnson.

***Escanaba—W48BP, Linda M. Johnson.** Phone: 602-742-9615. Technical Facilities: 100-w TPO, 0.98-kw ERP, 193-ft. above ground, 1253-ft. above sea level, lat. 45° 42' 42", long. 87° 20' 57". Transmitter: 1-mi. N of Harris. Ownership: Linda M. Johnson.

***Escanaba—W50BG, Richard W. Johnson.** Phone: 906-466-7455. Technical Facilities: 100-w TPO, 0.98-kw ERP, 193-ft. above ground, 1253-ft. above sea level, lat. 45° 42' 42", long. 87° 20' 57". Transmitter: 1-mi. N of Harris. Ownership: Richard W. Johnson.

***Escanaba—W52BX, Richard W. Johnson.** Phone: 906-466-7455. Technical Facilities: 100-w TPO, 0.9-kw ERP, 194-ft. above ground, 1253-ft. above sea level, lat. 45° 42' 42", long. 87° 20' 57". Transmitter: 1-mi. N of Harris. Ownership: Richard W. Johnson.

Low Power TV Stations—Michigan

- *Escanaba—W58CJ**, Richard W. Johnson. Phone: 906-466-7455. Technical Facilities: 100-w TPO, 0.9-kw ERP, 194-ft. above ground, 1253-ft. above sea level, lat. 45° 42' 45", long. 87° 20' 57". Ownership: Richard W. Johnson.
- *Escanaba—W60CB**, Richard W. Johnson. Phone: 906-466-7455. Technical Facilities: 100-w TPO, 0.1-kw ERP, 193-ft. above ground, 1253-ft. above sea level, lat. 45° 42' 42", long. 87° 20' 57". Transmitter: 0.1-mi. N of Harris. Ownership: Richard W. Johnson.
- *Escanaba—W62CI**, Mark W. Johnson. Phone: 602-742-9615. Technical Facilities: 100-w TPO, 0.1-kw ERP, 193-ft. above ground, 1253-ft. above sea level, lat. 45° 42' 42", long. 87° 20' 57". Transmitter: 0.1-mi. N of Harris. Ownership: Mark W. Johnson.
- *Escanaba—W64CA**, Esther P. Johnson. Phone: 906-466-7455. Technical Facilities: 100-w TPO, 0.1-kw ERP, 193-ft. above ground, 1253-ft. above sea level, lat. 45° 42' 42", long. 87° 20' 57". Transmitter: 0.1-mi. N of Harris. Ownership: Esther P. Johnson.
- *Escanaba—W66CJ**, Mark W. Johnson. Phone: 602-742-9615. Technical Facilities: 100-w TPO, 0.9-kw ERP, 194-ft. above ground, 1253-ft. above sea level, lat. 45° 42' 42", long. 87° 20' 57". Transmitter: 1-mi. N of Harris. Ownership: Mark W. Johnson.
- Grand Rapids—W198A**, Trinity Bcstg. Inc. Phone: 714-832-2950. Technical Facilities: 1000-w TPO, 15.6-kw ERP, 299-ft. above ground, 1184-ft. above sea level, lat. 43° 02' 01", long. 85° 31' 15". Requests CP to change city of license to Cadillac & to Ch. 18, lat. 44° 14' 56", long. 85° 18' 48". Transmitter to side of existing WLXV(FM) tower, near Cadillac. BPTTL-940412CS. Transmitter: Pettis & Four Mile Rds., near Grand Rapids. Began Operation: June 5, 1990. Ownership: Trinity Broadcasting Network Inc. Satellite programming: Trinity Bcstg. Network.
- Grand Rapids—W25BI**, New Community Television & Production Co. Inc. Phone: 616-940-3030. Technical Facilities: 1000-w TPO, 34.3-kw ERP, 249-ft. above ground, 1115-ft. above sea level, lat. 42° 58' 43", long. 85° 35' 13". Transmitter: 844 E. Beltline NE. Began Operation: June 24, 1994. Ownership: New Community Television & Productions Co. Inc.
- Grand Rapids—W61BX**, Three Angels Bcstg. Network Inc. Phone: 618-627-4651. Fax: 618-627-2726. Studio: RR 3, Box 176A, State Rte. 34, Thompsonville, IL 62890. Technical Facilities: 1000-w TPO, 16.1-kw ERP, 308-ft. above ground, 1079-ft. above sea level, lat. 43° 01' 01", long. 85° 45' 25". Transmitter: Near Elmridge Dr. & Three Mile Rd., Grand Rapids. Equipment: Acrodyne transmitter; Andrew antenna. Satellite earth stations: Scientific-Atlanta, 2.5-meter; Uniden receivers. Began Operation: February 1, 1992. Ownership: Three Angels Bcstg. Network Inc.
- Personnel: Moses Primo, General Manager; Clarence Larson, Chief Engineer; Linda Shelton, Program Director.
- Iron Mountain—W30AK**, Bresnan Communications Co. L.P. Phone: 906-774-2404. Fax: 906-774-7888. Studio: Millie Hill, Iron Mountain, MI 49801. Technical Facilities: 100-w TPO, 0.528-kw ERP, 200-ft. above ground, 1768-ft. above sea level, lat. 45° 49' 15", long. 88° 02' 38". Transmitter: 1-mi. E of Iron Mountain on Millie Hill. Equipment: ITT transmitter; Scala antenna. Began Operation: January 1, 1982. Ownership: Bresnan Communications Co. Satellite programming: ESPN. Personnel: Mark Summers, General Manager; Dan Ethington, Chief Engineer. Note: Operating as a translator.
- Iron Mountain—W35AK**, Bresnan Communications Co. L.P. Phone: 906-774-2404. Fax: 906-774-7888. Studio: Millie Hill, Iron Mountain, MI 49801. Technical Facilities: 100-w TPO, 0.516-kw ERP, 200-ft. above ground, 1768-ft. above sea level, lat. 45° 49' 15", long. 88° 02' 38". Transmitter: 1-mi. E of Iron Mountain on Millie Hill. Equipment: ITT transmitter; Scala antenna. Satellite earth stations: Prodelin, 3-meter. Began Operation: January 1, 1982. Ownership: Bresnan Communications Co. Personnel: Mark Summers, General Manager; Dan Ethington, Engineer.
- Iron Mountain—W43AN**, Bresnan Communications Inc. Phone: 906-774-2404. Fax: 906-774-1700. Technical Facilities: 100-w TPO, 0.69-kw ERP, lat. 45° 49' 15", long. 88° 02' 38". Transmitter: 1-mi. NE of Iron Mountain on Millie Hill. Ownership: Bresnan Communications Co.
- *Iron Mountain—W59AQ**, Bresnan Communications Inc. Phone: 906-774-2404. Technical Facilities: 100-w TPO, 0.815-kw ERP, lat. 45° 49' 21", long. 88° 02' 36". Transmitter: 1-mi. NE of Iron Mountain on Millie Hill. Ownership: Bresnan Communications Co.
- Iron Mountain—W63AW**, Bresnan Communications Inc. Phone: 906-774-2404. Technical Facilities: 100-w TPO, 0.62-kw ERP, lat. 45° 49' 15", long. 88° 02' 38". Transmitter: 1-mi. NE of Iron Mountain on Millie Hill. Ownership: Bresnan Communications Co.
- Iron Mountain—W65BN**, Bresnan Communications Co. L.P. Phone: 906-774-2404. Fax: 906-774-7888. Studio: Millie Hill, Iron Mountain, MI 49801. Technical Facilities: 100-w TPO, 0.643-kw ERP, 220-ft. above ground, 1791-ft. above sea level, lat. 45° 49' 15", long. 88° 02' 38". Transmitter: 1-mi. NE of Iron Mountain, on Millie Hill. Equipment: ITT transmitter; Scala antenna. Satellite earth stations: Prodelin, 3-meter. Began Operation: January 1, 1982. Ownership: Bresnan Communications Co. Satellite programming: Nashville Network. Note: Operating as a translator.
- Iron Mountain—W67AO**, Bresnan Communications Inc. Phone: 906-774-2404. Technical Facilities: 100-w TPO, 0.16-kw ERP, lat. 45° 49' 21", long. 88° 02' 38". Transmitter: 1-mi. NE of Iron Mountain on Millie Hill. Ownership: Bresnan Communications Co.
- Iron Mountain—K69BA**, Bresnan Communications Co. Phone: 906-774-2404. Fax: 906-774-1705. Technical Facilities: 20-w TPO, 0.163-kw ERP, lat. 45° 49' 21", long. 88° 02' 36". Transmitter: 1-mi. NE of Iron Mountain on Millie Hill. Ownership: Bresnan Communications Co.
- Jackson—W59CA**, Tri-State Christian TV Inc. Technical Facilities: 1000-w TPO, lat. 42° 23' 28", long. 84° 37' 22". Ownership: Tri-State Christian TV Inc. Note: Operating as a translator.
- Lansing & East Lansing—W69BJ**, Tri-State Christian TV Inc. Phone: 714-832-2950. Technical Facilities: 301-w TPO, 1.5-kw ERP, 679-ft. above ground, 1450-ft. above sea level, lat. 42° 40' 33", long. 84° 30' 00". Transmitter: 3200 Pine Tree Rd. Ownership: Tri-State Christian TV Inc. Note: Operating as a translator.
- *Ludington—W28BM**, David W. Wohlgemuth. Phone: 313-779-4369. Technical Facilities: 100-w TPO, 0.86-kw ERP, 300-ft. above ground, 987-ft. above sea level, lat. 44° 03' 30", long. 86° 24' 59". Transmitter: Jebavy at Ehler. Ownership: David W. Wohlgemuth.
- *Ludington—W31BF**, Edwin E. Chapin. Phone: 313-767-7635. Technical Facilities: 100-w TPO, 0.886-kw ERP, 300-ft. above ground, 987-ft. above sea level, lat. 44° 03' 30", long. 86° 24' 59". Transmitter: Jebavy at Ehler. Ownership: Edwin E. Chapin.
- *Ludington—W398U**, Marianne Healy. Phone: 313-416-0758. Technical Facilities: 100-w TPO, 0.88-kw ERP, 300-ft. above ground, 988-ft. above sea level, lat. 44° 03' 27", long. 86° 24' 58". Transmitter: Jebavy at Ehler. Ownership: Marianne Healy.
- *Ludington—W44BH**, Jeffrey A. Burns. Phone: 313-478-9095. Technical Facilities: 100-w TPO, 0.88-kw ERP, 298-ft. above ground, 987-ft. above sea level, lat. 44° 03' 30", long. 86° 24' 59". Transmitter: Jebavy at Ehler. Ownership: Jeffrey A. Burns.
- *Ludington—W53BH**, Jeffrey A. Burns. Phone: 313-478-9095. Technical Facilities: 100-w TPO, 0.88-kw ERP, 298-ft. above ground, 987-ft. above sea level, lat. 44° 03' 27", long. 86° 24' 58". Transmitter: Jebavy at Ehler. Ownership: Jeffrey A. Burns.
- *Ludington—W57CA**, Marianne Healy. Phone: 313-416-0758. Technical Facilities: 100-w TPO, 0.86-kw ERP, 300-ft. above ground, 987-ft. above sea level, lat. 44° 03' 30", long. 86° 24' 59". Transmitter: Jebavy at Ehler. Ownership: Marianne Healy.
- *Ludington—W59CL**, Lawrence E. Burns. Phone: 313-478-9095. Technical Facilities: 100-w TPO, 0.88-kw ERP, 298-ft. above ground, 987-ft. above sea level, lat. 44° 03' 27", long. 86° 24' 58". Transmitter: Jebavy at Ehler. Ownership: Lawrence E. Burns.
- *Ludington—W61CL**, Roger L. Aho. Phone: 313-474-0036. Technical Facilities: 100-w TPO, 0.886-kw ERP, 300-ft. above ground, 987-ft. above sea level, lat. 44° 03' 30", long. 86° 24' 59". Transmitter: Jebavy at Ehler. Ownership: Roger L. Aho.
- *Ludington—W63CC**, Lawrence E. Burns. Phone: 313-478-9095. Technical Facilities: 100-w TPO, 0.88-kw ERP, 300-ft. above ground, 988-ft. above sea level, lat. 44° 03' 27", long. 86° 24' 58". Transmitter: Jebavy at Ehler. Ownership: Lawrence E. Burns.
- *Ludington—W65CT**, Steven R. Zukerberg. Phone: 410-486-9681. Technical Facilities: 100-w TPO, 0.88-kw ERP, 298-ft. above ground, 987-ft. above sea level, lat. 44° 03' 27", long. 86° 24' 58". Transmitter: Jebavy at Ehler. Ownership: Steven R. Zukerberg.
- *Ludington—W67DC**, Lawrence E. Burns. Phone: 313-478-9095. Technical Facilities: 100-w TPO, 0.89-kw ERP, 298-ft. above ground, 988-ft. above sea level, lat. 44° 03' 27", long. 86° 24' 58". Transmitter: Jebavy at Ehler. Ownership: Lawrence E. Burns.
- *Monroe—W58BX**, Gwendolyn Moore. Phone: 202-483-6912. Fax: 202-462-3781. Technical Facilities: 1000-w TPO, 79.1-kw ERP, 184-ft. above ground, 787-ft. above sea level, lat. 41° 50' 43", long. 83° 27' 59". Transmitter: 0.5-mi. from Kelly Rd., 0.5-mi. E of Chesapeake & Ohio Railroad tracks. Equipment: Andrew transmitter; Bogner antenna. Ownership: Gwendolyn Moore. Planned satellite programming: The Box. Represented (legal): Benjamin Perez.
- *Muskegon—W40AK**, Kelley Enterprises. Phone: 616-733-4040. Fax: 616-739-4329. Technical Facilities: 1000-w TPO, 10.15-kw ERP, 100-ft. above ground, 715-ft. above sea level, lat. 43° 10' 32", long. 86° 12' 44". Transmitter: 4237 Airline Rd., Muskegon. Ownership: Kelley Enterprises. Satellite programming: Channel America; FamilyNet. Represented (legal): Cole, Raywid & Braverman. Personnel: Fenton Kelley, Chief Engineer; Jay Ronn, Sales Manager; Sharon Lee, General Manager.
- *Pontiac—W41BC**, Gwendolyn Moore. Phone: 410-730-1295; 202-462-3680. Fax: 202-462-3781. Technical Facilities: 1000-w TPO, 101-kw ERP, 125-ft. above ground, 1066-ft. above sea level, lat. 42° 32' 38", long. 83° 29' 58". Transmitter: Near Benstein & Loon Lake Rds., Pontiac. Equipment: Andrew transmitter; Bogner antenna. Ownership: Gwendolyn Moore. Represented (legal): Benjamin Perez.

Rockford—W59AZ, International Union UAW LPTV Project.
 Technical Facilities: 2.22-kw ERP, 1030-ft. above sea level, lat. 43° 07' 03", long. 85° 34' 06".
 Transmitter: 0.86-mi. W of Rockford.
 Ownership: International Union UAW LPTV Project.

***Traverse City**—W50BL, Mark Evans.
 Technical Facilities: 50-w TPO, 0.594-kw ERP, 1348-ft. above sea level, lat. 44° 46' 13", long. 85° 41' 43".
 Transmitter: WLDR Radio site.
 Ownership: Mark Evans.

Whitehall—W11CF, Gary Van Nortwick.
 Technical Facilities: 10-w TPO, 0.02-kw ERP, 174-ft. above ground, 768-ft. above sea level, lat. 43° 24' 34", long. 86° 19' 28".
 Transmitter: 3240 Colby.
 Ownership: Gary Van Nortwick.

Minnesota

Alexandria—K16CO, Selective TV Inc.
 Phone: 612-763-5924.
 Studio: 614 Hawthorne, Alexandria, MN 56308.
 Technical Facilities: 100-w TPO, 1.56-kw ERP, 338-ft. above ground, 1808-ft. above sea level, lat. 45° 55' 59", long. 95° 26' 50".
 Transmitter: 4-mi. NW of Alexandria.
 Equipment: ITS transmitter; Bogner antenna.
 Began Operation: December 1, 1991.
 Ownership: Selective TV Inc.
 Satellite programming: Channel America.
 Personnel: Barbara Beers, General Manager.
 Note: Operating as a translator.

Alexandria—K18DG, Selective TV Inc.
 Phone: 612-763-5924.
 Studio: 614 Hawthorne, Alexandria, MN 56308.
 Technical Facilities: 100-w TPO, 1.56-kw ERP, 338-ft. above ground, 1808-ft. above sea level, lat. 45° 55' 59", long. 95° 26' 50".
 Transmitter: 4-mi. NW of Alexandria.
 Equipment: ITS transmitter; Bogner antenna.
 Began Operation: December 1, 1991.
 Ownership: Selective TV Inc.
 Satellite programming: Nostalgia Television.
 Personnel: Barbara Beers, General Manager.
 Note: Operating as a translator.

Alexandria—K26CL, Selective TV Inc.
 Phone: 612-763-5924.
 Studio: 614 Hawthorne, Alexandria, MN 56308.
 Technical Facilities: 100-w TPO, 0.745-kw ERP, 338-ft. above ground, 1808-ft. above sea level, lat. 45° 55' 59", long. 95° 26' 50".
 Transmitter: 4-mi. NW of Alexandria.
 Equipment: Television Technology transmitter; Bogner antenna.
 Began Operation: March 1, 1990.
 Ownership: Selective TV Inc.
 Personnel: Barbara Beers, General Manager.
 Note: Operating as a translator.

Alexandria—K28BT, Selective TV Inc.
 Phone: 612-763-5924.
 Studio: 614 Hawthorne, Alexandria, MN 56308.
 Technical Facilities: 100-w TPO, 1.4-kw ERP, 354-ft. above ground, 1470-ft. above sea level, lat. 45° 55' 59", long. 95° 26' 50".
 Transmitter: 4-mi. NW of Alexandria.
 Equipment: Television Technology transmitter; Bogner antenna.
 Began Operation: March 1, 1988.
 Ownership: Selective TV Inc.

Personnel: Barbara Beers, General Manager.
 Note: Operating as a translator.

Alexandria—K30AF, Selective TV Inc.
 Phone: 612-763-5924.
 Studio: 614 Hawthorne, Alexandria, MN 56308.
 Technical Facilities: 100-w TPO, 1.4012-kw ERP, 354-ft. above ground, 1824-ft. above sea level, lat. 45° 55' 59", long. 95° 26' 50".
 Transmitter: 4-mi. NW of Alexandria.
 Equipment: Television Technology transmitter; Bogner antenna.
 Began Operation: November 1, 1982.
 Ownership: Selective TV Inc.
 Personnel: Barbara Beers, General Manager.
 Note: Operating as a translator.

Alexandria—K34AF, Selective TV Inc.
 Phone: 612-763-5924.
 Studio: 614 Hawthorne, Alexandria, MN 56308.
 Technical Facilities: 100-w TPO, 1.4012-kw ERP, 354-ft. above ground, 1470-ft. above sea level, lat. 45° 55' 59", long. 95° 26' 50".
 Transmitter: 4-mi. NW of Alexandria.
 Equipment: Emcee transmitter; Bogner antenna.
 Began Operation: May 1, 1983.
 Ownership: Selective TV Inc.
 Personnel: Barbara Beers, General Manager.
 Note: Operating as a translator.

Alexandria—K48DV, Selective TV Inc.
 Phone: 612-763-5924.
 Studio: 614 Hawthorne, Alexandria, MN 56308.
 Technical Facilities: 100-w TPO, 1.45-kw ERP, 338-ft. above ground, 1808-ft. above sea level, lat. 45° 55' 59", long. 95° 26' 50".
 Transmitter: 4-mi. NW of Alexandria.
 Began Operation: May 1, 1993.
 Ownership: Selective TV Inc.
 Satellite programming: C-SPAN.
 Personnel: Barbara Beers, General Manager.
 Note: Licensed as a translator.

Alexandria—K50DB, Selective TV Inc.
 Phone: 612-763-5924.
 Studio: 614 Hawthorne, Alexandria, MN 56308.
 Technical Facilities: 100-w TPO, 1.45-kw ERP, 338-ft. above ground, 1808-ft. above sea level, lat. 45° 55' 59", long. 95° 26' 50".
 Transmitter: 4-mi. NW of Alexandria.
 Began Operation: May 1, 1993.
 Ownership: Selective TV Inc.
 Personnel: Barbara Beers, General Manager.

Alexandria—K52DZ, Selective TV Inc.
 Phone: 612-763-5924.
 Studio: 614 Hawthorne, Alexandria, MN 56308.
 Technical Facilities: 100-w TPO, 1.45-kw ERP, 338-ft. above ground, 1808-ft. above sea level, lat. 45° 55' 59", long. 95° 26' 50".
 Transmitter: 4-mi. NW of Alexandria.
 Began Operation: May 1, 1993.
 Ownership: Selective TV Inc.
 Satellite programming: The Nashville Network.
 Personnel: Barbara Beers, General Manager.

Alexandria—K58DS, Selective TV Inc.
 Phone: 612-763-5924.
 Studio: 614 Hawthorne, Alexandria, MN 56308.
 Technical Facilities: 100-w TPO, 1.53-kw ERP, 338-ft. above ground, 1808-ft. above sea level, lat. 45° 55' 59", long. 95° 26' 50".
 Transmitter: 4-mi. NW of Alexandria.
 Equipment: Television Technology transmitter; Bogner antenna.
 Began Operation: December 1, 1991.

Ownership: Selective TV Inc.
 Satellite programming: Showtime.
 Personnel: Barbara Beers, General Manager.

Alexandria—K60EJ, Selective TV Inc.
 Phone: 612-763-5924.
 Studio: 614 Hawthorne, Alexandria, MN 56308.
 Technical Facilities: 100-w TPO, 1.53-kw ERP, 338-ft. above ground, 1807-ft. above sea level, lat. 45° 55' 59", long. 95° 26' 50".
 Transmitter: 4-mi. NW of Alexandria.
 Equipment: Television Technology transmitter; Bogner antenna.
 Began Operation: August 1, 1991.
 Ownership: Selective TV Inc.
 Satellite programming: RAI-USA.
 Personnel: Barbara Beers, General Manager.

Appleton—K15DC, Prairieview TV Inc.
 Phone: 612-941-0556.
 Technical Facilities: 100-w TPO, 1.35-kw ERP, 482-ft. above ground, 1503-ft. above sea level, lat. 45° 10' 49", long. 95° 59' 47".
 Transmitter: Near Hwy. 7, 1-mi. SE of Appleton.
 Ownership: Prairieview TV Inc.

Appleton—K17CS, Prairieview TV Inc.
 Phone: 612-941-0556.
 Technical Facilities: 100-w TPO, 1.31-kw ERP, 482-ft. above ground, 1503-ft. above sea level, lat. 45° 10' 49", long. 95° 59' 47".
 Transmitter: Near Hwy. 7, 1-mi. SE of Appleton.
 Ownership: Prairieview TV Inc.

Appleton—K19CW, Prairieview TV Inc.
 Phone: 612-941-0556.
 Technical Facilities: 100-w TPO, 1.31-kw ERP, 482-ft. above ground, 1503-ft. above sea level, lat. 45° 10' 49", long. 95° 59' 47".
 Transmitter: Near Hwy. 7, 1-mi. SE of Appleton.
 Equipment: ITS transmitter; Andrew antenna.
 Ownership: Prairieview TV Inc.
 Personnel: Tamara Campbell, General Manager.

Appleton—K23DF, Prairieview TV Inc.
 Phone: 612-941-0556.
 Technical Facilities: 100-w TPO, 0.82-kw ERP, 479-ft. above ground, 1499-ft. above sea level, lat. 45° 10' 49", long. 95° 59' 47".
 Transmitter: Near Hwy. 7, 1-mi. SE of Appleton.
 Ownership: Prairieview TV Inc.

Appleton—K25EI, Prairieview TV Inc.
 Phone: 612-941-0556.
 Technical Facilities: 100-w TPO, 0.82-kw ERP, 479-ft. above ground, 1499-ft. above sea level, lat. 45° 10' 49", long. 95° 59' 47".
 Transmitter: Near Hwy. 7, 1-mi. SE of Appleton.
 Ownership: Prairieview TV Inc.

Appleton—K29CC, Prairieview TV Inc.
 Phone: 612-941-0556.
 Technical Facilities: 100-w TPO, 0.896-kw ERP, lat. 45° 10' 49", long. 95° 59' 47".
 Transmitter: 1-mi. SE of Appleton, near Hwy. 7.
 Ownership: Prairieview TV Inc.
 Note: Operating as a translator.

***Appleton**—K31BT, Prairieview TV Inc.
 Phone: 612-941-0556.
 Technical Facilities: 100-w TPO, 0.896-kw ERP, 482-ft. above ground, 1503-ft. above sea level, lat. 45° 10' 49", long. 95° 59' 47".

Transmitter: 1-mi. SE of Appleton, near Hwy. 7.
 Ownership: Prairieview TV Inc.

Appleton—K33CR, Prairieview TV Inc.
 Phone: 612-941-0556.
 Technical Facilities: 100-w TPO, 0.896-kw ERP, 482-ft. above ground, 1503-ft. above sea level, lat. 45° 10' 49", long. 95° 59' 47".
 Transmitter: Near Hwy. 7, 1-mi. SE of Appleton.
 Ownership: Prairieview TV Inc.

***Appleton**—K58EO, Prairieview TV Inc.
 Phone: 612-941-0556.
 Technical Facilities: 100-w TPO, 1.17-kw ERP, 483-ft. above ground, 1503-ft. above sea level, lat. 45° 10' 49", long. 95° 59' 47".
 Transmitter: 1-mi. SE of Appleton, near Hwy. 7.
 Ownership: Prairieview TV Inc.

Austin—K43DH, Televue Systems of Minnesota. Phone: 612-941-0556.
 Technical Facilities: 100-w TPO, 1.47-kw ERP, 390-ft. above ground, 1689-ft. above sea level, lat. 43° 38' 18", long. 93° 08' 49".
 Transmitter: 3-mi. W of Oakland Twp, 1.5-mi. S of Hwy. 90.
 Ownership: Televue Systems of Minnesota.

Austin—K45DF, Televue Systems of Minnesota Inc. Phone: 612-941-0556.
 Technical Facilities: 100-w TPO, 1.47-kw ERP, 400-ft. above ground, 1699-ft. above sea level, lat. 43° 38' 18", long. 93° 08' 49".
 Transmitter: S of Hwy. 90, W of Oakland Twp., Austin.
 Ownership: Televue Systems of Minnesota.
 Personnel: Tamara Campbell, General Manager.

Austin—K49DB, Televue Systems of Minnesota.
 Technical Facilities: 100-w TPO, 1.47-kw ERP, 400-ft. above ground, 1699-ft. above sea level, lat. 43° 38' 18", long. 93° 08' 49".
 Transmitter: S of Hwy. 90, W of Oakland Twp., Austin.
 Ownership: Televue Systems of Minnesota.

Austin—K51CY, Televue Systems of Minnesota.
 Technical Facilities: 100-w TPO, 1.47-kw ERP, 400-ft. above ground, 1699-ft. above sea level, lat. 43° 38' 18", long. 93° 08' 49".
 Transmitter: S of Hwy. 90, W of Oakland Twp., Austin.
 Ownership: Televue Systems of Minnesota.

Austin—K53DI, Televue Systems of Minnesota.
 Technical Facilities: 100-w TPO, 1.47-kw ERP, 400-ft. above ground, 1699-ft. above sea level, lat. 43° 38' 18", long. 93° 08' 49".
 Transmitter: S of Hwy. 90, W of Oakland Twp., Austin.
 Ownership: Televue Systems of Minnesota.

Austin—K55FJ, Televue Systems of Minnesota.
 Technical Facilities: 100-w TPO, 1.47-kw ERP, 400-ft. above ground, 1699-ft. above sea level, lat. 43° 38' 18", long. 93° 08' 49".
 Transmitter: S of Hwy. 90, W of Oakland Twp., Austin.
 Ownership: Televue Systems of Minnesota.

Low Power TV Stations—Minnesota

- Austin—K57EU**, Televue Systems of Minnesota.
 Technical Facilities: 100-w TPO, 1.47-kw ERP, 400-ft. above ground, 1699-ft. above sea level, lat. 43° 38' 18", long. 93° 08' 49".
 Transmitter: S of Hwy. 90, W of Oakland Twp.
 Ownership: Televue Systems of Minnesota.
- Austin—K61EU**, Televue Systems of Minnesota.
 Technical Facilities: 100-w TPO, 1.47-kw ERP, 400-ft. above ground, 1699-ft. above sea level, lat. 43° 38' 18", long. 93° 08' 49".
 Transmitter: S of Hwy. 90, W of Oakland Twp., Austin.
 Ownership: Televue Systems of Minnesota.
- Bemidji—K02LU**, Moore Bcstg. Inc.
 Technical Facilities: 10-w TPO, 0.06311-kw ERP, 150-ft. above ground, 1650-ft. above sea level, lat. 47° 24' 19", long. 94° 50' 05".
 Transmitter: 7.5-mi. SE of Bemidji, near Northem Pacific RR.
 Ownership: Moore Bcstg. Inc.
- Bemidji—K26AC**, Red River Broadcast Corp. Phone: 701-277-1515.
 Technical Facilities: 1000-w TPO, 16.7-kw ERP, 499-ft. above ground, 1910-ft. above sea level, lat. 47° 33' 19", long. 94° 47' 59".
 Transmitter: East Bemidji.
 Equipment: Emcee transmitter, Bogner antenna.
 Began Operation: December 12, 1981.
 Ownership: Red River Broadcast Corp.
 Advertising: No.
 Note: Operating as a translator.
- Brainerd—K54AT**, Red River Broadcast Corp. Phone: 701-277-1515. Telex: 701-277-1830.
 Studio: See KVRB, Fargo, ND 58103.
 Technical Facilities: 1000-w TPO, 19.5-kw ERP, 512-ft. above ground, 1883-ft. above sea level, lat. 46° 25' 21", long. 94° 27' 41".
 Transmitter: E of Rte. 1, 6-mi. N of Intersection of Rte. 1 & Hwy. 210, Pillager.
 Equipment: ITS transmitter, Bogner antenna.
 Began Operation: April 1, 1988.
 Ownership: Red River Broadcast Corp.
 Note: Operating as a translator.
- *Breezy Point—K14IN**, Lakes Bcstg. Group Inc.
 Technical Facilities: 1000-w TPO, 13.1-kw ERP, 1643-ft. above sea level, lat. 46° 36' 13", long. 94° 15' 04".
 Transmitter: NE of Wildwood Lane & County Rd. 11, 1.68-mi. W of Breezy Point.
 Ownership: Lakes Bcstg. Group Inc.
- *Chandler—K31EE**, Ansel Ooll. Phone: 612-289-2850.
 Technical Facilities: 100-w TPO, 1.51-kw ERP, 489-ft. above ground, 2314-ft. above sea level, lat. 43° 53' 52", long. 95° 56' 50".
 Transmitter: S. Hwy. 91.
 Ownership: Ansel Doll.
- *Chandler—K57GG**, Ansel Doll. Phone: 612-289-2850.
 Technical Facilities: 100-w TPO, 1.51-kw ERP, 489-ft. above ground, 2314-ft. above sea level, lat. 43° 53' 52", long. 95° 56' 50".
 Transmitter: S. Hwy. 91.
 Ownership: Ansel Doll.
- *Chandler—K61FZ**, Arlen Raasch. Phone: 612-289-2850.
 Technical Facilities: 100-w TPO, 1.51-kw ERP, 489-ft. above ground, 2314-ft. above sea level, lat. 43° 53' 52", long. 95° 56' 50".
 Transmitter: S. Hwy. 91.
 Ownership: Arlen Raasch.
- *Chandler—K63FG**, Arlen Raasch. Phone: 612-289-2850.
 Technical Facilities: 100-w TPO, 1.51-kw ERP, 489-ft. above ground, 2314-ft. above sea level, lat. 43° 53' 52", long. 95° 56' 50".
 Transmitter: S. Hwy. 91.
 Ownership: Arlen Raasch.
- *Cook—K52EQ**, Orva Kahn. Phone: 612-924-0814.
 Technical Facilities: 100-w TPO, 0.95-kw ERP, 316-ft. above ground, 1686-ft. above sea level, lat. 47° 45' 41", long. 92° 39' 08".
 Transmitter: 5.75-mi. S & 1-mi. E of Cook.
 Ownership: Orva Kahn.
- Donnelly—K18DU**, Tri-County UHF-TV Inc. Phone: 612-289-2622. Fax: 612-289-2634.
 Technical Facilities: 84-w TPO, 0.9-kw ERP, 486-ft. above ground, 1575-ft. above sea level, lat. 45° 42' 08", long. 96° 08' 14".
 Transmitter: 6.5-mi. W of Donnelly.
 Ownership: Tri-County UHF-TV Inc.
 Satellite programming: Showtime.
 Personnel: Ansel W. Doll, General Manager; Arlen Raasch, Chief Engineer.
- Donnelly—K27EN**, Tri-County UHF-TV Inc. Phone: 612-289-2622. Fax: 612-289-2634.
 Technical Facilities: 1000-w TPO, 1.35-kw ERP, 486-ft. above ground, 1575-ft. above sea level, lat. 45° 42' 08", long. 96° 08' 14".
 Transmitter: 6.5-mi. W of Donnelly.
 Ownership: Tri-County UHF-TV Inc.
 Satellite programming: The Nashville Network.
 Personnel: Ansel W. Doll, General Manager; Arlen Raasch, Chief Engineer.
- Donnelly—K31DH**, Tri-County UHF-TV Inc. Phone: 612-289-2622. Fax: 612-289-2634.
 Technical Facilities: 65-w TPO, 0.87-kw ERP, 486-ft. above ground, 1575-ft. above sea level, lat. 45° 42' 08", long. 96° 08' 14".
 Transmitter: 6.5-mi. W of Donnelly.
 Ownership: Tri-County UHF-TV Inc.
 Personnel: Ansel W. Doll, General Manager; Arlen Raasch, Chief Engineer.
- Donnelly—K39DZ**, Tri-County UHF-TV Inc. Phone: 612-289-2622.
 Technical Facilities: 100-w TPO, 1.38-kw ERP, 488-ft. above ground, 1578-ft. above sea level, lat. 45° 42' 08", long. 96° 08' 14".
 Transmitter: 6.5-mi. W of Donnelly.
 Began Operation: July 18, 1994.
 Ownership: Tri-County UHF-TV Inc.
- Donnelly—K45DP**, Tri-County UHF-TV Inc. Phone: 612-289-2622.
 Technical Facilities: 100-w TPO, 1.29-kw ERP, 1578-ft. above sea level, lat. 45° 42' 08", long. 96° 08' 13".
 Transmitter: W of Donnelly.
 Began Operation: June 21, 1994.
 Ownership: Tri-County UHF-TV Inc.
- Donnelly—K51EJ**, Tri-County UHF-TV Inc. Phone: 612-289-2622. Fax: 612-289-2634.
 Technical Facilities: 1000-w TPO, 1.46-kw ERP, 486-ft. above ground, 1575-ft. above sea level, lat. 45° 42' 08", long. 96° 08' 13".
 Transmitter: 6.5-mi. W of Donnelly.
 Ownership: Tri-County UHF-TV Inc.
 Personnel: Ansel W. Doll, General Manager; Arlen Raasch, Chief Engineer.
- Duluth—K15DU**, Dan Blechman.
 Technical Facilities: 288-w TPO, 1.165-kw ERP, 1539-ft. above sea level, lat. 46° 47' 19", long. 92° 06' 59".
 Transmitter: 5th Ave. & W. 10th St.
 Began Operation: December 10, 1993.
 Ownership: Dan Blechman.
- Duluth—K27EH**, Arnold J. Rettig.
 Technical Facilities: 288-w TPO, 1.165-kw ERP, 1538-ft. above sea level, lat. 46° 47' 19", long. 92° 06' 59".
 Transmitter: 5th Ave. & W. 10th St.
 Began Operation: December 9, 1993.
 Ownership: Arnold J. Rettig.
- Duluth—K30ED**, J. & G. Brugman 1985 Trust.
 Technical Facilities: 288-w TPO, 1.165-kw ERP, 354-ft. above ground, 1538-ft. above sea level, lat. 46° 47' 19", long. 92° 06' 59".
 Transmitter: 5th Ave. & W. 10th St.
 Began Operation: December 23, 1993.
 Ownership: J & G Brugman 1985 Trust.
- Duluth—K32DQ**, Dean R. & Mildred M. Foster.
 Technical Facilities: 288-w TPO, 1.165-kw ERP, 1539-ft. above sea level, lat. 46° 47' 19", long. 92° 06' 59".
 Transmitter: 5th Ave. & W. 10th St.
 Began Operation: December 10, 1993.
 Ownership: Dean R. & Mildred M. Foster.
- *Duluth—K34DY**, Susan I. Nishimura.
 Technical Facilities: 288-w TPO, 1.165-kw ERP, 403-ft. above ground, 882-ft. above sea level, lat. 46° 47' 19", long. 92° 06' 59".
 Transmitter: 5th Ave. & W. 10th St.
 Ownership: Susan I. Nishimura.
- Duluth—K38DS**, Steven R. Zukerberg.
 Technical Facilities: 288-w TPO, 1.165-kw ERP, 1538-ft. above sea level, lat. 46° 47' 19", long. 92° 06' 59".
 Transmitter: 5th Ave. & W. 10th St.
 Began Operation: December 10, 1993.
 Ownership: Steven R. Zukerberg.
- *Duluth—K40EB**, Peggy Mims. Phone: 214-368-4497.
 Technical Facilities: 288-w TPO, 1.165-kw ERP, 354-ft. above ground, 1535-ft. above sea level, lat. 46° 47' 19", long. 92° 06' 59".
 Transmitter: 5th Ave. & W. 10th St.
 Ownership: Peggy Mims.
- *Duluth—K42DV**, J. F. Desmond.
 Technical Facilities: 100-w TPO, 1.165-kw ERP, 354-ft. above ground, 1598-ft. above sea level, lat. 46° 47' 19", long. 92° 06' 59".
 Transmitter: 5th Ave. & W. 10th St.
 Ownership: J. F. Desmond.
- *Duluth—K46DS**, Lucille Pflingsten. Phone: 708-498-1609.
 Technical Facilities: 288-w TPO, 1.17-kw ERP, 354-ft. above ground, 1535-ft. above sea level, lat. 46° 47' 19", long. 92° 06' 59".
 Transmitter: 5th Ave. & W. 10th St.
 Ownership: Lucille Pflingsten.
- *Duluth—K48EZ**, Peter A. Tellefsen. Phone: 708-945-6051.
 Technical Facilities: 100-w TPO, 1.2-kw ERP, 354-ft. above ground, 1539-ft. above sea level, lat. 46° 47' 19", long. 92° 06' 59".
 Transmitter: 5th Ave. W.
 Ownership: Peter A. Tellefsen.
- *Duluth—K50DU**, Lawrence E. Burns. Phone: 313-478-9095.
 Technical Facilities: 288-w TPO, 1.165-kw ERP, 354-ft. above ground, 1535-ft. above sea level, lat. 46° 47' 19", long. 92° 06' 59".
 Transmitter: 5th Ave. & W. 10th St.
 Ownership: Lawrence E. Burns.
- *Duluth—K52EK**, Lawrence E. Burns. Phone: 313-478-9095.
 Technical Facilities: 288-w TPO, 1.165-kw ERP, 354-ft. above ground, 1535-ft. above sea level, lat. 46° 47' 19", long. 92° 06' 59".
 Transmitter: 5th Ave. & W. 10th St.
 Ownership: Lawrence E. Burns.
- *Duluth—K54EJ**, Neil M. & Jean L. Cusick. Phone: 510-735-3456.
 Technical Facilities: 288-w TPO, 1.165-kw ERP, 354-ft. above ground, 1535-ft. above sea level, lat. 46° 47' 19", long. 92° 06' 59".
 Transmitter: 5th Ave. & W. 10th St.
 Ownership: Jean L. & Neil M. Cusick.
- Duluth—K56FH**, Fred Y. Hirayama.
 Technical Facilities: 288-w TPO, 1.165-kw ERP, 1538-ft. above sea level, lat. 46° 47' 19", long. 92° 06' 59".
 Transmitter: 5th Ave. & W. 10th St.
 Began Operation: December 9, 1993.
 Ownership: Fred Y. Hirayama.
- Duluth—K60EZ**, Philip A. Card.
 Technical Facilities: 288-w TPO, 1.165-kw ERP, 1539-ft. above sea level, lat. 46° 47' 19", long. 92° 06' 59".
 Transmitter: 5th Ave. & W. 10th St.
 Began Operation: December 9, 1993.
 Ownership: Philip A. Card.
- Duluth—K62EP**, Dan Blechman.
 Technical Facilities: 288-w TPO, 1.165-kw ERP, 1538-ft. above sea level, lat. 46° 47' 19", long. 92° 06' 59".
 Transmitter: 5th Ave. & W. 10th St.
 Began Operation: July 25, 1994.
 Ownership: Dan Blechman.
- Duluth—K64EF**, Steven R. Zukerberg.
 Technical Facilities: 288-w TPO, 1.165-kw ERP, 1538-ft. above sea level, lat. 46° 47' 19", long. 92° 06' 59".
 Transmitter: 5th Ave. & W. 10th St.
 Began Operation: July 21, 1994.
 Ownership: Steven R. Zukerberg.
- Duluth—K66EO**, Harold & Sue Krogman.
 Technical Facilities: 288-w TPO, 1.17-kw ERP, 1538-ft. above sea level, lat. 46° 47' 21", long. 92° 06' 51".
 Transmitter: 5th Ave. & W. 10th St.
 Began Operation: July 21, 1994.
 Ownership: Harold & Sue Krogman.
- Duluth—K68EA**, Lawrence E. Burns.
 Technical Facilities: 288-w TPO, 1.165-kw ERP, 1538-ft. above sea level, lat. 46° 47' 19", long. 92° 06' 59".
 Transmitter: 5th Ave. & W. 10th St.
 Began Operation: July 21, 1994.
 Ownership: Lawrence E. Burns.

Eagle Bend—K45AR, Independent School District No. 790. Phone: 218-738-6261. Fax: 218-738-6493.
Studio: Park Ave. & Main St., Eagle Bend, MN 56446.
Technical Facilities: 1000-w TPO, 14-kw ERP, lat. 46° 10' 00", long. 95° 02' 40".
Transmitter: Park Ave. & Main St.
Began Operation: March 1, 1980.
Ownership: Independent School District No. 790.
Advertising: No.

***Ely—K26DY**, Margie P. Reed.
Technical Facilities: 100-w TPO, 1.12-kw ERP, 1811-ft. above sea level, lat. 47° 53' 40", long. 91° 51' 50".
Transmitter: Allaire St., between First & 3rd Aves., E of Ely.
Ownership: Margie P. Reed.

Ely—K28DW, Margie P. Reed.
Technical Facilities: 100-w TPO, 1.12-kw ERP, 1814-ft. above sea level, lat. 47° 53' 40", long. 91° 51' 50".
Transmitter: Allaire St., between First & 3rd Aves., E of Ely.
Began Operation: August 24, 1994.
Ownership: Margie P. Reed.

***Ely—K54EF**, Reed Boys Trust.
Technical Facilities: 100-w TPO, 1.12-kw ERP, 1811-ft. above sea level, lat. 47° 53' 40", long. 91° 51' 50".
Transmitter: Allaire St., between First & 3rd Aves., E of Ely.
Ownership: Reed Boys Trust.

***Ely—K60FA**, Lyn R. Guin.
Technical Facilities: 100-w TPO, 1.12-kw ERP, 1811-ft. above sea level, lat. 47° 53' 40", long. 91° 51' 50".
Transmitter: Allaire St., between First & 3rd Aves., E of Ely.
Ownership: Lyn R. Guin.

***Ely—K62EQ**, Lyn R. Guin.
Technical Facilities: 100-w TPO, 1.12-kw ERP, 1811-ft. above sea level, lat. 47° 53' 40", long. 91° 51' 50".
Transmitter: Allaire St., between First & 3rd Aves., E of Ely.
Ownership: Lyn R. Guin.

***Ely—K68EF**, Joanne A. Larson.
Technical Facilities: 100-w TPO, 1.12-kw ERP, 1811-ft. above sea level, lat. 47° 53' 40", long. 91° 51' 50".
Transmitter: Allaire St., between First & 3rd Aves., E of Ely.
Ownership: Jeanne A. Larson.

Erhard—K31CH, Rural Services of Central Minnesota Inc.
Technical Facilities: 923-w TPO, 15-kw ERP, 164-ft. above ground, 1755-ft. above sea level, lat. 46° 28' 19", long. 95° 58' 13".
Transmitter: 1.3-mi. SE of intersection of Rtes. 3 & 24.
Ownership: Rural Services of Central Minnesota Inc.

Erhard—K39CJ, Rural Services of Central Minnesota Inc.
Technical Facilities: 914-w TPO, 16-kw ERP, 164-ft. above ground, 1755-ft. above sea level, lat. 46° 28' 19", long. 95° 58' 13".
Transmitter: 1.3-mi. SE of intersection of Rtes. 3 & 24.
Ownership: Rural Services of Central Minnesota Inc.

Erhard—K41CS, Rural Services of Central Minnesota Inc.
Technical Facilities: 908-w TPO, 16-kw ERP, 164-ft. above ground, 1755-ft. above sea level, lat. 46° 28' 19", long. 95° 58' 13".
Transmitter: 1.3-mi. SE of intersection of Rtes. 3 & 24.
Ownership: Rural Services of Central Minnesota Inc.

Erhard—K43CS, Rural Services of Central Minnesota Inc.
Technical Facilities: 908-w TPO, 16.4-kw ERP, 164-ft. above ground, 1755-ft. above sea level, lat. 46° 28' 19", long. 95° 58' 13".
Transmitter: 1.3-mi. SE of intersection of County Rtes. 3 & 24.
Ownership: Rural Services of Central Minnesota Inc.

Erhard—K51DC, Rural Services of Central Minnesota Inc.
Technical Facilities: 993-w TPO, 16.5-kw ERP, 167-ft. above ground, 1759-ft. above sea level, lat. 46° 28' 19", long. 95° 58' 13".
Transmitter: 1.3-mi. SE of intersection of Rtes. 3 & 24.
Ownership: Rural Services of Central Minnesota Inc.

Fairmont—K28AE, Ogden Bcstg. of Minnesota. Phone: 507-359-2911.
Studio: 64 Downtown Plaza, Fairmont, MN 56031.
Technical Facilities: 100-w TPO, 0.847-kw ERP, 200-ft. above ground, 1367-ft. above sea level, lat. 43° 39' 10", long. 94° 27' 44".
Transmitter: Intersection of Blue Earth Ave. & Albion Ave.
Equipment: Acrodyne transmitter; Bogner antenna.
Began Operation: January 1, 1983.
Ownership: Ogden Newspapers Inc.
Satellite programming: Trinity Bcstg. Network.
Advertising: Yes.
Personnel: Joe Cotner, General Manager.

***Fisher—K39CU**, Julio F. Izzo. Phone: 310-436-4482. Fax: 310-436-7723.
Technical Facilities: 1000-w TPO, 17.9-kw ERP, 486-ft. above ground, 1325-ft. above sea level, lat. 47° 50' 43", long. 96° 50' 22".
Transmitter: Section No. 5, Driscoll Bros. Farm, 3-mi. NW of Fisher, Polk County.
Equipment: Bext transmitter; Andrew antenna.
Satellite earth stations: Comtech, 5-meter; M/A-Com receivers.
Scheduled to begin operation: November 10, 1994.
Ownership: Julio F. Izzo.
Planned satellite programming: Channel America.
Personnel: Julio Izzo, General Manager & Chief Engineer.

***Frost—K31EF**, South Central Electric Assn. Phone: 507-375-3164.
Technical Facilities: 100-w TPO, 1.8-kw ERP, 269-ft. above ground, 1399-ft. above sea level, lat. 43° 35' 09", long. 93° 55' 46".
Transmitter: 0.25-mi. W of Frost.
Ownership: South Central Electric Assn.

***Frost—K33EC**, South Central Electric Assn. Phone: 507-375-3164.
Technical Facilities: 100-w TPO, 1.79-kw ERP, 269-ft. above ground, 1400-ft. above sea level, lat. 43° 35' 09", long. 93° 55' 46".
Transmitter: 0.2-mi. W of Frost.
Ownership: South Central Electric Assn.

***Frost—K35EH**, South Central Electric Assn. Phone: 507-375-3164.
Technical Facilities: 100-w TPO, 1.8-kw ERP, 269-ft. above ground, 1398-ft. above sea level, lat. 43° 35' 09", long. 93° 55' 46".
Transmitter: 0.25-mi. W of Frost.
Ownership: South Central Electric Assn.

***Frost—K44EF**, South Central Electric Assn. Phone: 507-375-3164.
Technical Facilities: 100-w TPO, 2.2-kw ERP, 269-ft. above ground, 1399-ft. above sea level, lat. 43° 35' 09", long. 93° 55' 46".
Transmitter: 0.25-mi. W of Frost.
Ownership: South Central Electric Assn.

***Frost—K54EN**, Blue Earth-Nicollet-Faribault Coop. Electric Assn. Phone: 507-387-7963.
Technical Facilities: 100-w TPO, 2.18-kw ERP, 269-ft. above ground, 1399-ft. above sea level, lat. 43° 35' 09", long. 93° 55' 46".
Transmitter: 0.25-mi. W of Frost.
Ownership: Blue Earth-Nicollet-Faribault Coop. Electric Assn.

***Frost—K59FO**, Blue Earth Nicollet-Faribault Coop. Electric Assn. Phone: 507-387-7963.
Technical Facilities: 100-w TPO, 2.2-kw ERP, 269-ft. above ground, 1399-ft. above sea level, lat. 43° 35' 09", long. 93° 55' 46".
Transmitter: 0.25-mi. W of Frost.
Ownership: Blue Earth-Nicollet-Faribault Coop. Electric Assn.

***Frost—K65FW**, South Central Electric Assn. Phone: 507-375-3164.
Technical Facilities: 100-w TPO, 2.25-kw ERP, 269-ft. above ground, 1400-ft. above sea level, lat. 43° 35' 09", long. 93° 55' 46".
Transmitter: 0.2-mi. W of Frost.
Ownership: South Central Electric Assn.

Grand Rapids—K18AI, Red River Broadcast Corp. Phone: 701-277-1515.
Technical Facilities: 1000-w TPO, 38.3-kw ERP, 499-ft. above ground, 1989-ft. above sea level, lat. 47° 20' 22", long. 93° 23' 48".
Transmitter: Approx. 2-mi. NNW of Taconite, MN.
Equipment: Television Technology transmitter; Bogner antenna.
Began Operation: November 1, 1982.
Ownership: Red River Broadcast Corp.
Note: Operating as a translator.

Granite Falls—K16CP, Minnesota Valley TV Improvement.
Technical Facilities: 100-w TPO, 1.67-kw ERP, 312-ft. above ground, 1325-ft. above sea level, lat. 44° 48' 17", long. 95° 34' 49".
Transmitter: 1.5-mi. WSW of Granite Falls.
Ownership: Minnesota Valley TV Improvement.

Granite Falls—K18DI, Minnesota Valley TV Improvement.
Technical Facilities: 100-w TPO, 1.67-kw ERP, 312-ft. above ground, 1325-ft. above sea level, lat. 44° 48' 17", long. 95° 34' 49".
Transmitter: 1.5 mi. WSW of Granite Falls.
Ownership: Minnesota Valley TV Improvement.

Granite Falls—K22DO, Minnesota Valley TV Improvement.
Technical Facilities: 100-w TPO, 1.65-kw ERP, 312-ft. above ground, 1325-ft. above sea level, lat. 44° 48' 17", long. 95° 34' 49".
Transmitter: 1.5-mi. WSW of Granite Falls.
Ownership: Minnesota Valley TV Improvement.

Granite Falls—K24CS, Minnesota Valley TV Improvement. Phones: 612-564-4970; 612-564-4807. Fax: 612-564-4812.
Technical Facilities: 100-w TPO, 1.65-kw ERP, 312-ft. above ground, 1325-ft. above sea level, lat. 44° 48' 17", long. 95° 34' 49".
Transmitter: 1.5-mi. WSW of Granite Falls.
Equipment: ITS transmitter; Bogner antenna.
Satellite earth stations: United Satellite Systems, 5.0-meter; Scientific-Atlanta receivers.
Ownership: Minnesota Valley TV Improvement.
Personnel: Dan Richter, General Manager.

Granite Falls—K26DG, Minnesota Valley TV Improvement.
Technical Facilities: 100-w TPO, 1.65-kw ERP, 312-ft. above ground, 1325-ft. above sea level, lat. 44° 48' 17", long. 95° 34' 49".
Transmitter: 1.5-mi. WSW of Granite Falls.
Ownership: Minnesota Valley TV Improvement.

Granite Falls—K32DR, Minnesota Valley TV Improvement.
Technical Facilities: 100-w TPO, 1.45-kw ERP, 1327-ft. above sea level, lat. 44° 48' 17", long. 95° 34' 49".
Transmitter: 1.5-mi. WSW of Granite Falls.
Began Operation: June 24, 1994.
Ownership: Minnesota Valley TV Improvement.

Granite Falls—K35DK, Minnesota Valley TV Improvement.
Technical Facilities: 100-w TPO, 1.45-kw ERP, 312-ft. above ground, 1325-ft. above sea level, lat. 44° 48' 17", long. 95° 34' 49".
Transmitter: 1.5-mi. WSW of Granite Falls.
Ownership: Minnesota Valley TV Improvement.

Granite Falls—K45DJ, Minnesota Valley TV Improvement.
Technical Facilities: 100-w TPO, 1.45-kw ERP, 312-ft. above ground, 1325-ft. above sea level, lat. 44° 48' 17", long. 95° 34' 49".
Transmitter: 1.5-mi. WSW of Granite Falls.
Ownership: Minnesota Valley TV Improvement.

Granite Falls—K47EA, Minnesota Valley TV Improvement.
Technical Facilities: 100-w TPO, 1.45-kw ERP, 1325-ft. above sea level, lat. 44° 48' 17", long. 95° 34' 49".
Transmitter: WSW of Granite Falls.
Began Operation: October 21, 1993.
Ownership: Minnesota Valley TV Improvement.

***Hibbing—K28DX**, Barry Mitchell.
Technical Facilities: 100-w TPO, 1.36-kw ERP, 1713-ft. above sea level, lat. 47° 24' 30", long. 92° 57' 05".
Transmitter: 807 W. 37th St.
Ownership: Barry Mitchell.

***Hibbing—K30EB**, Barry Mitchell.
Technical Facilities: 100-w TPO, 1.36-kw ERP, 1712-ft. above sea level, lat. 47° 24' 30", long. 92° 57' 05".
Transmitter: 807 W. 37th St.
Ownership: Barry Mitchell.

***Hibbing—K32DT**, Barry Mitchell.
Technical Facilities: 100-w TPO, 1.357-kw ERP, 1713-ft. above sea level, lat. 47° 24' 30", long. 92° 57' 05".
Transmitter: 807 W. 37th St.
Ownership: Barry Mitchell.

***Hibbing—K34DX**, Robert Button.
Technical Facilities: 100-w TPO, 1.36-kw ERP, 1712-ft. above sea level, lat. 47° 24' 30", long. 92° 57' 05".

Low Power TV Stations—Minnesota

Transmitter: 807 W. 37th St.
Ownership: Robert Button.

***Hibbing**—K36DJ, Robert Button.
Technical Facilities: 100-w TPO, 1.36-kw ERP, 1713-ft. above sea level, lat. 47° 24' 30", long. 92° 57' 05".
Transmitter: 807 W. 37th St.
Ownership: Robert Button.

***Hibbing**—K38DV, Dr. Trygve Opsahl.
Technical Facilities: 100-w TPO, 1.357-kw ERP, 1713-ft. above sea level, lat. 47° 24' 30", long. 92° 57' 05".
Transmitter: 807 W. 37th St.
Ownership: Dr. Trygve Opsahl.

***Hibbing**—K40DT, Warren F. Mogel.
Technical Facilities: 100-w TPO, 1.357-kw ERP, 203-ft. above sea level, lat. 47° 24' 30", long. 92° 57' 05".
Transmitter: 807 W. 37th St.
Ownership: Warren F. Mogel.

***Hibbing**—K54EM, Frank Hoopes. Phone: 307-684-7825.
Technical Facilities: 100-w TPO, 1.36-kw ERP, 203-ft. above ground, 1712-ft. above sea level, lat. 47° 24' 30", long. 92° 57' 05".
Transmitter: 807 W. 37th St.
Ownership: Frank Hoopes.

***Hibbing**—K56FJ, Alfred D. Jumper.
Technical Facilities: 100-w TPO, 1.36-kw ERP, 1713-ft. above sea level, lat. 47° 24' 30", long. 92° 57' 05".
Transmitter: 807 W. 37th St.
Ownership: Alfred D. Jumper.

***Hibbing**—K62ER, John A. Hudak.
Technical Facilities: 100-w TPO, 1.36-kw ERP, 203-ft. above ground, 1713-ft. above sea level, lat. 47° 24' 30", long. 92° 57' 05".
Transmitter: 807 W. 37th St.
Ownership: John A. Hudak.

***Hibbing**—K64EG, KAR Enterprises.
Technical Facilities: 100-w TPO, 1.357-kw ERP, 1713-ft. above sea level, lat. 47° 24' 30", long. 92° 57' 05".
Transmitter: 807 W. 37th St.
Ownership: KAR Enterprises.

***Hibbing**—K66EP, Lyn R. Guin.
Technical Facilities: 100-w TPO, 1.35-kw ERP, 1713-ft. above sea level, lat. 47° 24' 30", long. 92° 57' 05".
Transmitter: 807 W. 37th St.
Ownership: Lyn R. Guin.

***Hibbing**—K68EC, Lyn R. Guin.
Technical Facilities: 100-w TPO, 1.357-kw ERP, 1713-ft. above sea level, lat. 47° 24' 30", long. 92° 57' 05".
Transmitter: 807 W. 37th St.
Ownership: Lyn R. Guin.

***Jackson**—K45EH, Federated Rural Electric Assn. Phone: 507-847-3520.
Technical Facilities: 100-w TPO, 2-kw ERP, 289-ft. above ground, 1714-ft. above sea level, lat. 43° 36' 10", long. 94° 59' 36".
Transmitter: 0.25-mi. S of Jackson on Hwy. 71.
Ownership: Federated Rural Electric Assn.

***Jackson**—K47EL, Federated Rural Electric Assn. Phone: 507-847-3520.
Technical Facilities: 100-w TPO, 2-kw ERP, 289-ft. above ground, 1714-ft. above sea level, lat. 43° 36' 10", long. 94° 59' 36".
Transmitter: 0.25-mi. S of Jackson on Hwy. 71.
Ownership: Federated Rural Electric Assn.

***Jackson**—K51EN, Federated Rural Electric Assn. Phone: 507-847-3520.
Technical Facilities: 100-w TPO, 2-kw ERP, 289-ft. above ground, 1714-ft. above sea level, lat. 43° 36' 10", long. 94° 59' 36".
Transmitter: 0.2-mi. S of Jackson on Hwy. 71.
Ownership: Federated Rural Electric Assn.

***Jackson**—K53EV, Federated Rural Electric Assn. Phone: 507-847-3520.
Technical Facilities: 100-w TPO, 2.04-kw ERP, 289-ft. above ground, 1714-ft. above sea level, lat. 43° 36' 10", long. 94° 59' 36".
Transmitter: 0.2-mi. S of Jackson on Hwy. 71.
Ownership: Federated Rural Electric Assn.

***Jackson**—K57GE, Federated Rural Electric Assn. Phone: 547-847-3520.
Technical Facilities: 100-w TPO, 2.04-kw ERP, 289-ft. above ground, 1714-ft. above sea level, lat. 43° 36' 10", long. 94° 59' 36".
Transmitter: 0.2-mi. S of Jackson on Hwy. 71.
Ownership: Federated Rural Electric Assn.

***Jackson**—K59FN, Blue Earth-Nicollet-Faribault Coop. Electric Assn. Phone: 507-387-7963.
Technical Facilities: 100-w TPO, 2.12-kw ERP, 289-ft. above ground, 1714-ft. above sea level, lat. 43° 36' 10", long. 94° 59' 36".
Transmitter: 0.25-mi. S of Jackson on Hwy. 71.
Ownership: Blue Earth-Nicollet-Faribault Coop. Electric Assn.

***Jackson**—K61GE, Blue Earth-Nicollet-Faribault Coop. Electric Assn. Phone: 507-387-7963.
Technical Facilities: 100-w TPO, 2.12-kw ERP, 289-ft. above ground, 1714-ft. above sea level, lat. 43° 36' 10", long. 94° 59' 36".
Transmitter: 0.25-mi. S of Jackson on Hwy. 71.
Ownership: Blue Earth-Nicollet-Faribault Coop. Electric Assn.

La Crescent—K50DK, White Eagle Partnership. Phone: 608-784-1027. Fax: 608-784-1138.
Studio: 505 King St., LaCrosse, WI 54601.
Technical Facilities: 1000-w TPO, 7.1-kw ERP, 180-ft. above ground, 1420-ft. above sea level, lat. 43° 52' 45", long. 91° 20' 02".
Transmitter: 2.8-mi. SE of junction of Rtes. 90 & 61 at Dakota.
Equipment: Acrodyne transmitter; Andrew antenna.
Began Operation: July 1, 1994.
Ownership: White Eagle Partnership.
Personnel: Perry J. St. John, General Manager; Richard T. Wilson, Sales Manager.

***Lake Wilson**—K45DT, Vu Thi Power.
Technical Facilities: 100-w TPO, 2.8-kw ERP, 2172-ft. above sea level, lat. 44° 07' 22", long. 95° 58' 11".
Transmitter: SW of Current Lake.
Ownership: Vu Thi Power.

***Lake Wilson**—K47EE, Vu Thi Power.
Technical Facilities: 100-w TPO, 2.8-kw ERP, 2172-ft. above sea level, lat. 44° 07' 22", long. 95° 58' 11".
Transmitter: SW of Current Lake.
Ownership: Vu Thi Power.

***Lake Wilson**—K49DS, Vu Thi Power.
Technical Facilities: 100-w TPO, 2.8-kw ERP, 2171-ft. above sea level, lat. 44° 07' 22", long. 95° 58' 11".
Transmitter: SW of Current Lake.
Ownership: Vu Thi Power.

Minneapolis—K07UI, ValueVision International Inc. Phone: 612-947-5200. Fax: 612-831-4870.
Technical Facilities: 20-w TPO, 0.405-kw ERP, 801-ft. above ground, 1657-ft. above sea level, lat. 44° 58' 34", long. 93° 16' 20".
Transmitter: IDS Center, Nicolet Mall & 7th St., Minneapolis.
Equipment: TTC transmitter; Scala antenna.
Began Operation: August 15, 1991.
Ownership: Valuevision International Inc.
Satellite programming: Valuevision.
Represented (engineering): Ventech Engineering.
Represented (legal): Wilmer, Cutler & Pickering.

Minneapolis—K13UT, Tacton Communications Group Inc. Phone: 402-453-2450.
Technical Facilities: 10-w kW ERP, lat. 44° 58' 25", long. 93° 16' 13".
Transmitter: 222 S. 9th St., Minneapolis.
Ownership: Tacton Communications Group Inc.

Minneapolis—K35CY, North Central LPTV-License Inc. Phone: 813-573-0339.
Technical Facilities: 830-w TPO, 5.68-kw ERP, 830-ft. above ground, 1683-ft. above sea level, lat. 44° 58' 34", long. 93° 16' 20".
Transmitter: IDS Bldg., 88 S. 8th St., Minneapolis.
Began Operation: November 1, 1991.
Ownership: North Central LPTV-License Inc.
Represented (engineering): Carl E. Smith Consulting Engineers.

Minneapolis—K69GB, Three Angels Bcstg. Network Inc. Phone: 618-627-4651. Fax: 618-627-2726.
Studio: State Rte. 34, Thompsonville, IL 62890.
Technical Facilities: 100-w TPO, 29.4-kw ERP, 807-ft. above ground, 1660-ft. above sea level, lat. 44° 58' 28", long. 93° 16' 17".
Transmitter: 821 Marquette Ave.
Equipment: Acrodyne transmitter; Jampro antenna.
Satellite earth stations: Winegard, 2.0-meter; Uniden receivers.
Began Operation: July 1, 1994.
Ownership: Three Angels Broadcasting Network Inc.
Personnel: Moses Primo, General Manager; Clarence Larson, Chief Engineer; Linda Shelton, Program Director.
Minneapolis—W62BD, Valuevision International Inc.
Technical Facilities: 9.24-kw ERP, lat. 45° 03' 30", long. 93° 07' 27".
Ownership: Valuevision International Inc.

Minneapolis-St. Paul—K58BS, Trinity Bcstg. Network Inc.
Technical Facilities: 625-w TPO, 8.5-kw ERP, 787-ft. above ground, 1640-ft. above sea level, lat. 44° 58' 32", long. 93° 16' 18".
Requests CP for change to Ch. 65, 2000-w TPO, 18.7-kw ERP. BPTTL-JE0415WG.

Transmitter: Atop IDS Bldg.
Began Operation: July 2, 1990.
Ownership: Trinity Broadcasting Network Inc.
Satellite programming: Trinity Bcstg. Network.

***Morris**—K65FQ, Televue Systems of Minnesota.
Technical Facilities: 100-w TPO, 1.48-kw ERP, 1387-ft. above sea level, lat. 45° 36' 09", long. 95° 54' 06".
Transmitter: N of Hwy. 28 on Iowa Ave.
Ownership: Televue Systems of Minnesota.

***Morris**—K67FZ, Televue Systems of Minnesota.
Technical Facilities: 100-w TPO, 1.48-kw ERP, 1581-ft. above sea level, lat. 45° 36' 09", long. 95° 54' 06".
Transmitter: N of Hwy. 28 on Iowa Ave.
Ownership: Televue Systems of Minnesota.

***Morris**—K69GR, Televue Systems of Minnesota.
Technical Facilities: 100-w TPO, 1.48-kw ERP, 1571-ft. above sea level, lat. 45° 36' 09", long. 95° 54' 06".
Transmitter: N of Hwy. 28 on Iowa Ave.
Ownership: Televue Systems of Minnesota.

New Ulm—K22AE, Ogden Broadcasting of Minnesota. Phone: 507-359-2911.
Studio: 303 N. Minnesota St., New Ulm, MN 56073.
Technical Facilities: 1.02-kw ERP, 400-ft. above ground, 1220-ft. above sea level, lat. 44° 15' 56", long. 94° 25' 52".
Transmitter: Intersection of Hwys. 15 & 68, New Ulm.
Equipment: Acrodyne transmitter; Bogner antenna.
Began Operation: January 1, 1983.
Ownership: Ogden Newspapers Inc.
Satellite programming: Trinity Bcstg. Network.
Advertising: Yes. Rates: \$60.00/Hour.
Personnel: Bruce Fenske, Station Manager.

Olivia—K31CG, Renville County TV Corp.
Technical Facilities: 100-w TPO, 1.04-kw ERP, 384-ft. above ground, 1483-ft. above sea level, lat. 44° 45' 50", long. 94° 52' 10".
Transmitter: 1-mi. ESE of Bird Island, MN.
Ownership: Renville County TV Corp.

Olivia—K33CT, Renville County TV Corp.
Technical Facilities: 100-w TPO, 1.04-kw ERP, 384-ft. above ground, 1483-ft. above sea level, lat. 44° 45' 50", long. 94° 52' 10".
Transmitter: 1-mi. ESE of Bird Island, MN.
Ownership: Renville County TV Corp.
Note: Operating as a translator.

Park Rapids—K05IV, Red River Broadcast Corp. Phone: 701-277-1515.
Technical Facilities: 10-w TPO, 0.019-kw ERP, 312-ft. above ground, 1775-ft. above sea level, lat. 46° 59' 06", long. 95° 06' 17".
Transmitter: Junction of County Rd. 32 & Minnesota State Hwy. 71, Park Rapids.
Equipment: Television Technology transmitter; Scala antenna.
Began Operation: August 15, 1989.
Ownership: Red River Broadcast Corp.
Note: Operating as a translator.

Redwood Falls—K15CE, Redwood TV Improvement Corp.
Technical Facilities: 100-w TPO, 0.768-kw ERP, 351-ft. above ground, 1355-ft. above sea level, lat. 44° 33' 15", long. 94° 58' 02".
Transmitter: 0.5-mi. E of Morton.
Ownership: Redwood TV Improvement Corp.

Minnesota—Low Power TV Stations

Redwood Falls—K17BV, Redwood TV Improvement Corp.
Technical Facilities: 100-w TPO, 0.768-kw ERP, 351-ft. above ground, 1355-ft. above sea level, lat. 44° 33' 15", long. 94° 58' 02".
Transmitter: 0.5-mi. E of Morton.
Ownership: Redwood TV Improvement Corp.
Note: Operating as a translator.

Redwood Falls—K19CV, Redwood TV Improvement.
Technical Facilities: 100-w TPO, 1.58-kw ERP, 302-ft. above ground, 1305-ft. above sea level, lat. 44° 33' 15", long. 94° 58' 02".
Transmitter: 0.1-mi. E of Morton.
Ownership: Redwood TV Improvement Corp.

Redwood Falls—K21DJ, Redwood TV Improvement.
Technical Facilities: 100-w TPO, 1.54-kw ERP, 302-ft. above ground, 1306-ft. above sea level, lat. 44° 33' 15", long. 94° 58' 02".
Transmitter: 0.5-mi. E of Morton, Redwood Falls.
Ownership: Redwood TV Improvement Corp.

Redwood Falls—K25DN, Redwood TV Improvement.
Technical Facilities: 100-w TPO, 1.54-kw ERP, 302-ft. above ground, 1306-ft. above sea level, lat. 44° 33' 15", long. 94° 58' 02".
Transmitter: E of Morton, Redwood Falls.
Ownership: Redwood TV Improvement Corp.

Redwood Falls—K34DB, Redwood TV Improvement Corp.
Technical Facilities: 100-w TPO, 0.745-kw ERP, 351-ft. above ground, 1355-ft. above sea level, lat. 44° 33' 15", long. 94° 58' 02".
Transmitter: 0.5-mi. E of Morton.
Ownership: Redwood TV Improvement Corp.

Redwood Falls—K39CH, Redwood TV Improvement.
Technical Facilities: 100-w TPO, 0.723-kw ERP, 328-ft. above ground, 1332-ft. above sea level, lat. 44° 33' 15", long. 94° 58' 02".
Transmitter: 0.5-mi. E of Morton.
Ownership: Redwood TV Improvement Corp.

Rochester—K60DS, Trinity Bcstg. Network Inc.
Technical Facilities: 1000-w TPO, 18.6-kw ERP, 528-ft. above ground, 1785-ft. above sea level, lat. 44° 02' 32", long. 92° 20' 26".
Transmitter: County Rd. 119, 5-mi. E of Rochester.
Satellite earth stations: Scientific-Atlanta, 3.2-meter.
Began Operation: October 28, 1989.
Ownership: Trinity Broadcasting Network Inc.
Satellite programming: Trinity Bcstg. Network.

St. Cloud—K19BG, Trinity Bcstg. Network Inc.
Technical Facilities: 100-w TPO, lat. 45° 31' 00", long. 94° 13' 54".
Equipment: Television Technology transmitter; Bogner antenna.
Satellite earth stations: Scientific-Atlanta, 3.2-meter; Scientific-Atlanta receivers.
Began Operation: September 14, 1987.
Ownership: Trinity Broadcasting Network Inc.
Satellite programming: Trinity Bcstg. Network.

St. Cloud-Sartell-Sauk Rapids—K13VS, Community Communications. Phone: 612-253-9600. Fax: 612-255-5276.
Technical Facilities: 10-w TPO, 0.156-kw ERP, 266-ft. above ground, 1362-ft. above sea level, lat. 45° 37' 57", long. 94° 10' 26".

Requests CP for change to 0.77-kw ERP, 1129-ft. above sea level, lat. 45° 33' 35", long. 94° 08' 28". Transmitter to 625 Lincoln Ave. BPTVL-JE0415VK.
Transmitter: I-10, 0.8-mi. N of Sartell.
Equipment: TTC transmitter; Scala antenna.
Began Operation: July 4, 1992.
Ownership: Community Communications Inc.
Personnel: Dennis Carpenter, Sales Manager.

St. James—K16CG, Cooperative TV Assn. of Southern Minnesota.
Technical Facilities: 1000-w TPO, 0.64-kw ERP, 371-ft. above ground, 1544-ft. above sea level, lat. 44° 06' 28", long. 94° 35' 55".
Transmitter: 1.9-mi. E of Godahl.
Ownership: Cooperative Television Assn. of Southern MN.

St. James—K21DG, Watonwan TV Improvement Assn.
Technical Facilities: 100-w TPO, 1.1-kw ERP, 200-ft. above ground, 1234-ft. above sea level, lat. 44° 06' 28", long. 94° 35' 55".
Transmitter: 2-mi. E of Godahl.
Ownership: Cooperative Television Assn. of Southern MN.

St. James—K24CP, Cooperative TV Assn. of Southern Minnesota.
Technical Facilities: 100-w TPO, 0.64-kw ERP, 371-ft. above ground, 1544-ft. above sea level, lat. 44° 06' 28", long. 94° 35' 55".
Transmitter: 2-mi. E of Godahl.
Ownership: Cooperative Television Assn. of Southern MN.

St. James—K26CS, Cooperative TV Assn. of Southern Minnesota.
Technical Facilities: 100-w TPO, 0.79-kw ERP, 400-ft. above ground, 1522-ft. above sea level, lat. 44° 06' 28", long. 94° 35' 55".
Transmitter: 2-mi. E of Godahl.
Ownership: Cooperative Television Assn. of Southern MN.

St. James—K35DC, Cooperative TV Assn. of Southern Minnesota.
Technical Facilities: 100-w TPO, 0.83-kw ERP, 614-ft. above ground, 1434-ft. above sea level, lat. 44° 06' 28", long. 94° 35' 55".
Holds CP for change to 0.79-kw ERP, 1522-ft. above sea level. BPTTL-930402YB.
Transmitter: E of Godahl.
Ownership: Cooperative Television Assn. of Southern MN.

St. James—K38CD, Cooperative TV Assn. of Southern Minnesota.
Technical Facilities: 100-w TPO, 1.63-kw ERP, 594-ft. above ground, 1627-ft. above sea level, lat. 44° 06' 28", long. 94° 35' 55".
Transmitter: 2-mi. E of Godahl.
Ownership: Cooperative Television Assn. of Southern MN.

St. James—K40BU, Cooperative TV Assn. of Southern Minnesota.
Technical Facilities: 100-w TPO, 1.63-kw ERP, 594-ft. above ground, 1627-ft. above sea level, lat. 44° 06' 28", long. 94° 35' 55".
Transmitter: 2-mi. E of Godahl.
Ownership: Cooperative Television Assn. of Southern MN.

St. James—K42AV, Cooperative TV Assn. of Southern Minnesota.
Technical Facilities: 100-w TPO, 1.57-kw ERP, 612-ft. above ground, 1627-ft. above sea level, lat. 44° 06' 28", long. 94° 35' 55".
Transmitter: 2-mi. E of Godahl, MN.
Began Operation: January 1, 1985.

Ownership: Cooperative Television Assn. of Southern MN.
Note: Operating as a translator.

St. Paul—K53CH, Catholic Views Bcstg. Phone: 612-224-0770.
Studio: 548 LaFond Ave., St. Paul, MN 55103.
Technical Facilities: 185-w TPO, 1.8-kw ERP, 794-ft. above ground, 1650-ft. above sea level, lat. 44° 58' 33", long. 93° 16' 18".
Transmitter: 80 S. 8th St., Minneapolis.
Equipment: Acrodyne transmitter; Scala antenna.
Began Operation: September 1, 1989.
Ownership: Catholic Views Broadcasts Inc.
Personnel: Tom Kemp, General Manager.

***Virginia—K20EO**, Audrey B. Tellefsen. Phone: 708-945-6051.
Technical Facilities: 100-w TPO, 1.357-kw ERP, 203-ft. above ground, 1712-ft. above sea level, lat. 47° 24' 30", long. 92° 57' 05".
Transmitter: 807 W. 37th St., Hibbing.
Ownership: Audrey B. Tellefsen.

***Virginia—K24DV**, Estate of Viola Weber. Phone: 405-237-0783.
Technical Facilities: 100-w TPO, 1.357-kw ERP, 203-ft. above ground, 1712-ft. above sea level, lat. 47° 24' 30", long. 92° 57' 05".
Transmitter: 807 W. 37th St., Hibbing.
Ownership: Estate of Viola Weber.

***Virginia—K26ED**, Estate of Viola Weber. Phone: 405-237-0783.
Technical Facilities: 100-w TPO, 1.357-kw ERP, 203-ft. above ground, 1712-ft. above sea level, lat. 47° 24' 30", long. 92° 57' 05".
Transmitter: 807 W. 37th St., Hibbing.
Ownership: Estate of Viola Weber.

***Virginia—K42DW**, David Welch. Phone: 309-655-5418.
Technical Facilities: 100-w TPO, 1.36-kw ERP, 203-ft. above ground, 1712-ft. above sea level, lat. 47° 24' 30", long. 92° 57' 05".
Transmitter: 807 W. 37th St., Hibbing.
Ownership: David Welch.

***Virginia—K46DU**, Audrey B. Tellefsen. Phone: 708-945-6051.
Technical Facilities: 100-w TPO, 1.36-kw ERP, 203-ft. above ground, 1712-ft. above sea level, lat. 47° 24' 30", long. 92° 57' 05".
Transmitter: 807 W. 37th St., Hibbing.
Ownership: Audrey B. Tellefsen.

***Virginia—K52EP**, Roland T. Tsunoda. Phone: 415-493-0435.
Technical Facilities: 100-w TPO, 1.4-kw ERP, 203-ft. above ground, 1712-ft. above sea level, lat. 47° 24' 30", long. 92° 57' 05".
Transmitter: 807 W. 37th St., Hibbing.
Ownership: Roland T. Tsunoda.

***Walker—K14IZ**, Thomas P. Coyle. Phone: 201-575-6349.
Technical Facilities: 144-w TPO, 0.6-kw ERP, 350-ft. above ground, 1850-ft. above sea level, lat. 47° 12' 42", long. 94° 55' 02".
Transmitter: Hwy. 71, 3-mi. SW of Kabekona Corner.
Ownership: Thomas P. Coyle.

***Walker—K17DN**, Edwin E. Chapin. Phone: 313-767-7635.
Technical Facilities: 600-w TPO, 0.144-kw ERP, 350-ft. above ground, 1850-ft. above sea level, lat. 47° 12' 42", long. 94° 55' 02".
Transmitter: 3-mi. SW of Kabekona Corner.
Ownership: Edwin E. Chapin.

***Walker—K25EY**, Veronica D. Schuetter. Phone: 707-429-0466.
Technical Facilities: 144-w TPO, 0.6-kw ERP, 350-ft. above ground, 1850-ft. above sea level, lat. 47° 12' 42", long. 94° 55' 02".
Transmitter: Hwy. 71, 3-mi. SW of Kabekona Corner.
Ownership: Veronica D. Schuetter.

***Walker—K29DE**, Veronica D. Schuetter. Phone: 707-429-0466.
Technical Facilities: 350-w TPO, 0.6-kw ERP, 350-ft. above ground, 1850-ft. above sea level, lat. 47° 12' 42", long. 94° 55' 02".
Transmitter: Hwy. 71, 3-mi. SW of Kabekona Corner.
Ownership: Veronica D. Schuetter.

***Walker—K36DW**, Elmo Giampaoli.
Technical Facilities: 600-w TPO, 0.14-kw ERP, 351-ft. above ground, 1850-ft. above sea level, lat. 47° 12' 42", long. 94° 55' 02".
Transmitter: Hwy. 71, 3-mi. SW of Kabekona Corner.
Ownership: Elmo Giampaoli.

***Walker—K40EI**, Roland T. Tsunoda. Phone: 415-493-0435.
Technical Facilities: 144-w TPO, 0.6-kw ERP, 350-ft. above ground, 1850-ft. above sea level, lat. 47° 12' 42", long. 94° 55' 02".
Transmitter: Hwy. 71, 3-mi. W of Kabekona Corner.
Ownership: Roland T. Tsunoda.

***Walker—K44EB**, Lyn Guin. Phone: 916-441-0653.
Technical Facilities: 144-w TPO, 0.6-kw ERP, 350-ft. above ground, 1850-ft. above sea level, lat. 47° 12' 42", long. 94° 55' 02".
Transmitter: Hwy. 71, 3-mi. SW of Kabekona Corner.
Ownership: Lyn R. Guin.

***Walker—K47EI**, Lyn Guin. Phone: 916-441-0653.
Technical Facilities: 144-w TPO, 0.6-kw ERP, 350-ft. above ground, 1850-ft. above sea level, lat. 47° 12' 42", long. 94° 55' 02".
Transmitter: Hwy. 71, 3-mi. SW of Kabekona Corner.
Ownership: Lyn R. Guin.

***Walker—K51ER**, Jeffrey R. Guin. Phone: 218-365-2639.
Technical Facilities: 144-w TPO, 0.06-kw ERP, 350-ft. above ground, 1850-ft. above sea level, lat. 47° 12' 42", long. 94° 55' 02".
Transmitter: Hwy. 71, 3-mi. SW of Kabekona Corner.
Ownership: Jeffrey R. Guin.

***Walker—K58EQ**, Veronica D. Schuetter. Phone: 707-429-0466.
Technical Facilities: 144-w TPO, 0.6-kw ERP, 350-ft. above ground, 1850-ft. above sea level, lat. 47° 12' 42", long. 94° 55' 02".
Transmitter: Hwy. 71, 3-mi. SW of Kabekona Corner.
Ownership: Veronica D. Schuetter.

Willmar—K27CK, West Central Christian Communications Inc. Phone: 612-235-2200. Fax: 612-235-3837.
Technical Facilities: 100-w TPO, 0.98-kw ERP, 499-ft. above ground, 1672-ft. above sea level, lat. 45° 09' 58", long. 95° 02' 41".
Requests CP for change to 1000-w TPO. BPTTL-910501DJ.
Transmitter: 3.5-mi. N of Willmar.
Began Operation: May 1, 1989.

Low Power TV Stations—Minnesota

Ownership: West Central Christian Communications Inc.
Satellite programming: Trinity Bcstg. Network.

Willmar—K34DG, UHF-TV Inc.
Technical Facilities: 100-w TPO, 0.71-kw ERP, 440-ft. above ground, 1631-ft. above sea level, lat. 45° 09' 58", long. 95° 02' 41".
Transmitter: 3.5-mi. N of Willmar.
Ownership: UHF-TV Inc.

Willmar—K38CV, UHF-TV Inc.
Technical Facilities: 100-w TPO, 0.71-kw ERP, 1440-ft. above ground, 1631-ft. above sea level, lat. 45° 09' 58", long. 95° 02' 41".
Transmitter: 3.5-mi. N of Willmar.
Ownership: UHF-TV Inc.
Satellite programming: All News Channel.

Willmar—K40BR, UHF-TV Inc.
Technical Facilities: 100-w TPO, lat. 45° 09' 58", long. 95° 02' 41".
Transmitter: 3.4-mi. N of Willmar.
Ownership: UHF-TV Inc.
Note: Operating as a translator.

Willmar—K66DN, UHF-TV Inc.
Technical Facilities: 100-w TPO, 0.672-kw ERP, 486-ft. above ground, 1645-ft. above sea level, lat. 45° 09' 58", long. 95° 02' 41".
Transmitter: 3.4-mi. N of Willmar.
Equipment: TTC transmitter; Scala antenna.
Satellite earth stations: Prodelin; Scientific-Atlanta receivers.
Ownership: UHF-TV Inc.
Satellite programming: The Weather Channel.

Worthington—K07TY, Nobles Bcstg. Co. Ltd.
Technical Facilities: 100-w TPO, 0.18-kw ERP, 591-ft. above ground, 2310-ft. above sea level, lat. 43° 37' 48", long. 95° 40' 41".
Transmitter: 4.5-mi. W of Worthington.
Ownership: Nobles Broadcasting Co. Ltd.
Note: Operating as a translator.

Worthington—K29BG, Worthington Bcstg. Co.
Technical Facilities: 13.6-kw ERP, lat. 43° 37' 48", long. 95° 40' 32".
Transmitter: 4.5-mi. W of Worthington.
Ownership: Worthington Bcstg. Co.

Mississippi

Biloxi—W29BH, Trinity Bcstg. Network Inc.
Technical Facilities: 10-w TPO, 22.8-kw ERP, 197-ft. above ground, 192-ft. above sea level, lat. 30° 23' 36", long. 89° 00' 01".
Transmitter: ENE of the junction of Cowan Rd. & Louisville & Nashville Railroad.
Began Operation: March 1, 1987.
Ownership: Trinity Broadcasting Network Inc.

Booneville—W53AF, Unly Bcstg. Inc.
Phones: 601-728-3530; 601-728-6492.
Fax: 601-728-7747.
Studio: 406 & 504 N. Third St., Booneville, MS 38829.
Technical Facilities: 1000-w TPO, 9.08-kw ERP, 315-ft. above ground, 804-ft. above sea level, lat. 34° 39' 47", long. 88° 34' 06".
Transmitter: 406 N. 3rd St., Booneville.
Equipment: Television Technology transmitter; Scala antenna.
Began Operation: November 1, 1987.
Ownership: Unly Bcstg. Inc.
Satellite programming: Trinity Bcstg. Network.
Advertising: Yes.

Personnel: Leland Owens, President; Jewel Owens, Vice President; Billy Lambert, General Manager; Dora Voss, Administrative Assistant; Robert Sanders, Chief Engineer; C. M. Thomason, Sales Manager; Donald Franks, Legal Representative.

***Brookhaven—W47BQ, Gail T. Flesher.**
Technical Facilities: 100-w TPO, 1.29-kw ERP, 686-ft. above sea level, lat. 31° 33' 39", long. 90° 26' 32".
Transmitter: S of Brookhaven.
Ownership: Gail T. Flesher.

Bruce—W07BN, Bruce Independent TV Inc.
Phone: 601-983-2801.
Studio: Box 453, Bruce, MS 38915.
Technical Facilities: 100-w TPO, 0.154-kw ERP, 210-ft. above ground, 620-ft. above sea level, lat. 34° 01' 29", long. 89° 21' 10".
Requests CP for change to 0.3-kw ERP, 610-ft. above sea level. BPTVL-940413FH.
Transmitter: 0.25-mi. N of intersection of Hwys. 9 & 9 West.
Equipment: Emcee transmitter; Scala antenna.
Began Operation: November 15, 1982.
Ownership: Bruce Independent TV Inc.
Satellite programming: FamilyNet; Home-Net; Trinity Bcstg. Network.
Advertising: Yes. Rates: \$10.00/30 Sec.; \$15.00/Min.; \$100.00/Hour.
Personnel: William Morgan, Station Manager; Ann Morgan, Sales.

Clarksdale—W31AG, Trinity Bcstg. Network Inc.
Technical Facilities: 1000-w TPO, 13.5-kw ERP, lat. 34° 09' 22", long. 90° 37' 52".
Satellite earth stations: Scientific-Atlanta, 3.2-meter.
Began Operation: August 22, 1987.
Ownership: Trinity Broadcasting Network Inc.
Satellite programming: Trinity Bcstg. Network.

Cleveland—W08CQ, David Ellington.
Technical Facilities: 8-w TPO, 0.021-kw ERP, 371-ft. above ground, 230-ft. above sea level, lat. 33° 45' 31", long. 90° 43' 26".
Transmitter: Between Bayou & Rosemary Rds., Cleveland.
Ownership: David Ellington.

Columbus—W25AD, Trinity Bcstg. Network Inc.
Technical Facilities: 1000-w TPO, 8.75-kw ERP, 420-ft. above ground, 665-ft. above sea level, lat. 33° 33' 00", long. 88° 26' 25".
Holds CP for change to 7.7-kw ERP, 489-ft. above ground, 699-ft. above sea level, lat. 33° 32' 24", long. 88° 23' 38".
Transmitter to 0.3-mi. NW of junction of State Rd. 12 & Black Creek Rd. BPTT-920214SB.
Transmitter: 0.5-mi. W of Hwy. 45, 1-mi. N of Columbus.
Began Operation: July 13, 1986.
Ownership: Trinity Broadcasting Network Inc.
Satellite programming: Trinity Bcstg. Network.

***Columbus—W43BF, WTVA Inc.**
Technical Facilities: 1000-w TPO, 11.1-kw ERP, 341-ft. above sea level, lat. 33° 29' 50", long. 88° 25' 36".
Requests modification of CP for change to 7.9-kw ERP. BMTTL-940915IB.
Transmitter: Court Square Towers, 2nd Ave.
Ownership: WTVA Inc.

Greenville—W33BH, Trinity Bcstg. Network Inc. Phone: 714-832-2950.
Technical Facilities: 1000-w TPO, 0.033-kw ERP, 213-ft. above ground, 466-ft. above sea level, lat. 33° 21' 42", long. 90° 57' 30".

Transmitter: 3-mi. W of Rte. 61 at Rolling Bayou, near Greenville.
Ownership: Trinity Broadcasting Network Inc.

Grenada—W13CS, Dewey Sanford.
Phones: 601-226-1354; 601-623-5169.
Technical Facilities: 10-w TPO, 0.078-kw ERP, 584-ft. above sea level, lat. 33° 46' 36", long. 89° 49' 23".
Requests CP for change to 0.038-kw ERP, 2339-ft. above sea level. BMTTL-JF0415AQ.
Transmitter: WQXB(FM) radio tower, Grenada.
Equipment: Wallace transmitter; Scala antenna.
Began operation: June 13, 1994.
Ownership: Dewey Sanford.
Satellite programming: FamilyNet.

Grenada—W25BA, Trinity Bcstg. Network Inc. Phone: 714-832-2950.
Technical Facilities: 1000-w TPO, 9.2-kw ERP, 299-ft. above ground, 630-ft. above sea level, lat. 33° 46' 30", long. 89° 49' 12".
Transmitter: 1.4-mi. SE of junction of State Rte. 8 & U.S. Rte. 55.
Ownership: Trinity Broadcasting Network Inc.

***Hollandale—W61CI, Hollandale City Community Access Channel.** Phone: 601-827-2706.
Technical Facilities: 100-w TPO, 0.27-kw ERP, 170-ft. above ground, 276-ft. above sea level, lat. 33° 10' 15", long. 90° 45' 20".
Transmitter: 1608 Josephine St.
Ownership: Hollandale City Community Access Channel.

***Holly Springs—W20BI, Mid-South Broadcasting.** Phone: 601-224-6420.
Technical Facilities: 1000-w TPO, 22.5-kw ERP, 311-ft. above ground, 900-ft. above sea level, lat. 34° 45' 40", long. 89° 26' 30".
Transmitter: Industrial Park Rd. & Center St. intersection.
Ownership: Mid-South Broadcasting.

Jackson—W08CU, VJN LPTV Corp.
Phone: 305-899-9000. Fax: 305-892-3600.
Technical Facilities: 10-w TPO, 0.91-kw ERP, 1007-ft. above ground, 1348-ft. above sea level, lat. 32° 16' 53", long. 90° 17' 41".
Transmitter: Off Maddox Rd., N of Hwy. 16.
Equipment: TTC transmitter; Scala antenna.
Began Operation: January 1, 1989.
Ownership: VJN/Stamey/GEA II Partners.
Satellite programming: The Box.
Represented (legal): Bryan Cave.
Personnel: Warren Reeves, General Manager; Bill Barrow, Chief Engineer.

Jackson—W10BD, Great Oaks Bcstg. Corp. Phone: 504-928-3146. Fax: 504-923-2822.
Technical Facilities: 10-w TPO, 0.048-kw ERP, 249-ft. above ground, 555-ft. above sea level, lat. 32° 17' 58", long. 90° 11' 22".
Holds CP for change to 0.43-kw ERP, 617-ft. above sea level, lat. 32° 18' 02", long. 90° 11' 08".
Transmitter to 210 E. Capitol St. BMTVL-931220IF.
Requests modification of CP for change to 0.096-kw ERP. BMTVL-JF0415AV.
Transmitter: 206 Pearl St., Jackson.
Ownership: Great Oaks Bcstg. Corp.
Advertising: Yes. Rates: \$30.00/30 Sec.
Personnel: Woody Jenkins, General Manager; Tammy Willeford, Program Director.
Note: Operating as a translator.

***Jackson—W23BC, Jackson State U.**
Technical Facilities: 100-w TPO, 1-kw ERP, 522-ft. above sea level, lat. 32° 17' 47", long. 90° 12' 23".
Transmitter: 1735 Lynch St.
Ownership: Jackson State U.

***Jackson—W62CA, Great Oaks Bcstg. Corp.** Phone: 504-928-3146. Fax: 504-923-2822.
Technical Facilities: 1000-w TPO, 39.39-kw ERP, 1066-ft. above sea level, lat. 32° 16' 53", long. 90° 17' 41".
Transmitter: Television Sixteen Rd.
Ownership: Great Oaks Bcstg. Corp.
Satellite programming: The Movie Channel.
Personnel: Woody Jenkins, General Manager; Tammy Willeford, Program Director.

Jackson—W64BB, Sur Este Bcstg. Corp.
Phone: 813-872-7889. Fax: 813-873-8886.
Technical Facilities: 1000-w TPO, 5.2-kw ERP, 610-ft. above ground, 1020-ft. above sea level, lat. 32° 16' 00", long. 90° 16' 59".
Transmitter: 140 Rebel Circle.
Began Operation: September 1, 1986.
Ownership: Sur Este Bcstg. Corp.
Satellite programming: Trinity Bcstg. Network.
Personnel: Gary Neubert, Sales.

McComb—W36AC, Trinity Bcstg. Network Inc. Phone: 714-832-2950.
Studio: Enterprise Journal Bldg., McComb, MS 39648.
Technical Facilities: 500-w TPO, 12.77-kw ERP, 500-ft. above ground, 940-ft. above sea level, lat. 31° 16' 50", long. 90° 27' 05".
Holds CP for change to 330-w TPO, 8-kw ERP. BMTTL-JA0702VP.
Transmitter: 2.73-mi. N of city antenna at 30° T from McComb.
Equipment: Television Technology transmitter; Bogner antenna.
Satellite earth stations: Scientific-Atlanta, 3-meter.
Began Operation: May 1, 1984.
Ownership: Trinity Broadcasting Network Inc.
Satellite programming: Trinity Bcstg. Network.
Advertising: Yes.

Meridian—W63BK, Trinity Bcstg. Network Inc. Phone: 714-832-2950.
Technical Facilities: 100-w TPO, lat. 30° 24' 34", long. 87° 12' 53".
Holds CP for change to 25.7-kw ERP, 958-ft. above sea level, lat. 32° 19' 34", long. 88° 41' 12".
Transmitter to 1.86-mi S of U.S. Rtes. 45 & 20, near Meridian, MS. BPTTL-930329CA.
Satellite earth stations: Scientific-Atlanta, 3.2-meter.
Began Operation: December 11, 1989.
Ownership: Trinity Broadcasting Network Inc.
Satellite programming: Trinity Bcstg. Network.

***Natchez—W20BD, Louis E. Jenkins Jr.**
Technical Facilities: 1000-w TPO, 20-kw ERP, 1148-ft. above sea level, lat. 31° 30' 33", long. 91° 24' 19".
Transmitter: S of Natchez, W of Hwy. 61.
Ownership: Louis E. Jenkins Jr.

***Natchez—W23BD, Ellen Baragona.**
Technical Facilities: 1000-w TPO, 27.9-kw ERP, 666-ft. above sea level, lat. 31° 24' 41", long. 91° 24' 23".
Transmitter: 8-mi. S of junction of U.S. Rtes. 61 & 84 in Natchez, near Sibley.
Ownership: Ellen Baragona.

Natchez—W5880, Trinity Bcstg. Network Inc. Phone: 714-832-2950.
 Technical Facilities: 1000-w TPO, 7.4-kw ERP, 341-ft. above ground, 591-ft. above sea level, lat. 31° 27' 48", long. 91° 22' 48".
 Transmitter: 3.1-mi. N of U.S. Rte. 61 at Robin's Bayou Crossing, near Cloverdale.
 Satellite earth stations: Scientific-Atlanta, 3.2-meter.
 Began Operation: February 26, 1991.
 Ownership: Trinity Broadcasting Network Inc.
 Satellite programming: Trinity Bcstg. Network.

Pascagoula—W46AV, Trinity Bcstg. Network Inc.
 Technical Facilities: 1000-w TPO, 10.3-kw ERP, 213-ft. above ground, 233-ft. above sea level, lat. 30° 28' 54", long. 88° 33' 05".
 Transmitter: WGUD(FM) transmitter site.
 Equipment: ITS transmitter; Andrew antenna.
 Satellite earth stations: Scientific-Atlanta, 3.2-meter.
 Began Operation: May 8, 1990.
 Ownership: Trinity Broadcasting Network Inc.
 Satellite programming: Trinity Bcstg. Network.

***Ripley**—W42BW, Curt Alexander. Phone: 601-837-8170.
 Technical Facilities: 100-w TPO, 1.1-kw ERP, 88-ft. above ground, 643-ft. above sea level, lat. 34° 43' 45", long. 88° 56' 40".
 Transmitter: S of Ripley.
 Ownership: Curt Alexander.

Starkville—W05BV, First United Methodist Church. Phone: 601-338-1002. Fax: 601-324-5364.
 Studio: Box 728, Starkville, MS 39759.
 Technical Facilities: 40-w TPO, 0.066-kw ERP, 141-ft. above ground, 531-ft. above sea level, lat. 33° 27' 47", long. 88° 49' 01".
 Transmitter: Wilson at Lapkin St., Starkville.
 Equipment: TTC transmitter; Scala antenna; Drake receivers.
 Began Operation: November 1, 1991.
 Ownership: First United Methodist Church.
 Personnel: Robble C. Coblentz, General Manager; Shane Ryan, Traffic Director; Olen Booth, Chief Engineer; Kurt Kirton, General Sales Manager.

***Tupelo**—W22BS, L. D. Hancock Foundation Inc. Phone: 601-844-4083.
 Technical Facilities: 1000-w TPO, 27.2-kw ERP, 417-ft. above ground, 761-ft. above sea level, lat. 34° 13' 05", long. 88° 43' 53".
 Transmitter: W side of State Rte. 45, approx. 1.2-mi. S of Tupelo.
 Ownership: L. D. Hancock Foundation Inc.

***Tupelo**—W32BH, L. D. Hancock Foundation Inc. Phone: 601-844-4083.
 Technical Facilities: 1000-w TPO, 27-kw ERP, 127-ft. above ground, 761-ft. above sea level, lat. 34° 13' 05", long. 88° 43' 53".
 Transmitter: W side of State Rte. 45, approx. 1.2-mi. S of Tupelo.
 Ownership: L. D. Hancock Foundation Inc.

***Tupelo**—W45BD, WTVA Inc.
 Technical Facilities: 773-w TPO, 12-kw ERP, 846-ft. above sea level, lat. 34° 19' 24", long. 88° 42' 39".
 Requests modification of CP for change to 1000-w TPO, 4.9-kw ERP. BMPTTL-940915ID.
 Transmitter: 2.5-mi. N of Tupelo.
 Ownership: WTVA Inc.

Vicksburg—W26BB, Three Angels Bcstg. Network. Phone: 618-627-4651. Fax: 618-627-2726.
 Studio: RR 3, Box 176A, State Rte. 34, Thompsonville, IL 62890.
 Technical Facilities: 1000-w TPO, 11.89-kw ERP, 600-ft. above sea level, lat. 32° 21' 34", long. 90° 50' 08".
 Transmitter: No. 1 Old Jackson Rd., 3-mi. ENE of Vicksburg.
 Equipment: Acrodyne transmitter; Jampro antenna.
 Satellite earth stations: DH Satellite, 3-meter; M/A-Com receivers.
 Began Operation: May 1, 1994.
 Ownership: Three Angels Broadcasting Network Inc.
 Personnel: Moses Primo, General Manager; Clarence Larson, Chief Engineer; Linda Shelton, Program Director.

Webb—W118U, David Ellington. Phone: 601-375-9212.
 Studio: 307 John St., Webb, MS 38966.
 Technical Facilities: 10-w TPO, 0.028-kw ERP, 184-ft. above ground, 335-ft. above sea level, lat. 33° 56' 38", long. 90° 20' 40".
 Transmitter: 307 John St., Webb.
 Equipment: Television Technology transmitter; Scala antenna.
 Began Operation: October 1, 1988.
 Ownership: David Ellington.
 Planned satellite programming: Faith & Values Channel.
 Advertising: Planned.

Branson—K05JQ, GEP Inc. Phone: 417-336-5545. Fax: 417-336-6431.
 Technical Facilities: 10-w TPO, 0.015-kw ERP, 1227-ft. above sea level, lat. 36° 36' 40", long. 93° 14' 29".
 Requests CP for change of license to Branson, Forsythe & Kimberling City, 0.08-kw ERP, 1220-ft. above sea level, lat. 36° 36' 38", long. 93° 14' 22". Transmitter to 0.7-mi. NNW of U.S. Rte. 65 & State Rte. 165, near Point Lookout. BMPTTL-940411CT.
 Transmitter: 0.62-mi. S of School of the Ozarks.
 Began Operation: March 15, 1993.
 Ownership: GEP Inc.
 Personnel: Jerry Landers, General Manager; Dean Fagan, Chief Engineer.

***Branson**—K17DL, GEP Inc. Phone: 417-336-5545. Fax: 417-336-6431.
 Technical Facilities: 100-w TPO, 7.68-kw ERP, 1138-ft. above sea level, lat. 36° 38' 24", long. 93° 14' 31".
 Requests modification of CP for change to 21.4-kw ERP, 1230-ft. above sea level, lat. 36° 36' 38", long. 93° 14' 22". BMPTTL-940411CU.
 Transmitter: Branson Heights Shopping Center.
 Ownership: GEP Inc.

Branson—K19DJ, New Life Evangelistic Center Inc.
 Technical Facilities: 560-w TPO, 8.53-kw ERP, 236-ft. above ground, 1476-ft. above sea level, lat. 36° 43' 52", long. 93° 10' 03".
 Requests CP for change to 1000-w TPO, 15.23-kw ERP. BPTTL-JE0415XD.
 Transmitter: 1.7-mi. N of U.S. Rte. 160, 0.5-mi. NE of State Rd. 176 & U.S. 160, 2.1-mi. NNW of Rockaway Beach.
 Ownership: New Life Evangelistic Center Inc.

Branson—K25BD, Christians Incorporated for Christ Inc. Phone: 417-334-7040. Fax: 417-334-2014.
 Technical Facilities: 1000-w TPO, 14.2-kw ERP, 236-ft. above ground, 1206-ft. above sea level, lat. 36° 38' 24", long. 93° 14' 31".
 Transmitter: Branson Heights Shopping Center, Branson.
 Equipment: Television Technology transmitter; Scala antenna.
 Satellite earth stations: Scientific-Atlanta.
 Ownership: Christians Incorporated for Christ Inc.
 Satellite programming: Trinity Bcstg. Network.
 Personnel: Keith O'Neil, General Manager.

Cape Girardeau—K45CA, New Life Outreach Center. Phone: 314-334-7727. Fax: 314-334-7726.
 Studio: 720 Bertling St., Cape Girardeau, MO 63701.
 Technical Facilities: 1000-w TPO, 9.1-kw ERP, 774-ft. above ground, 1414-ft. above sea level, lat. 37° 22' 16", long. 89° 31' 52".
 Transmitter: 0.68-mi. S of Bainbridge Rd., approx. 4-mi. N of Cape Girardeau.
 Equipment: Television Technology transmitter; Bogner antenna.
 Began Operation: April 3, 1989.
 Ownership: Calvary Temple Church Inc.
 Satellite programming: FamilyNet.
 Personnel: Dan Niswonger, General Manager.

Columbia—K02NQ, Karp-Comm Inc. Phone: 314-443-0292. Fax: 314-874-3080.
 Studio: 23 S. 8th St., Columbia, MO 65201.
 Technical Facilities: 10-w TPO, 0.143-kw ERP, 95-ft. above ground, 837-ft. above sea level, lat. 38° 57' 03", long. 92° 19' 43".
 Transmitter: 23 S. 8th St., Columbia.
 Equipment: Television Technology transmitter; Scala antenna.
 Satellite earth stations: In operation.
 Began Operation: June 1, 1990.
 Ownership: Karp-Comm Inc.
 Advertising: Yes. Rates: \$20.00/30 Sec.; \$40.00/Min.
 Personnel: Jim Karpowicz, General Manager.

Columbia—K11SN, Richard E. Koenig. Phones: 314-874-5886; 314-442-1111. Fax: 314-442-1198.
 Studio: 405 Business Loop 70 E, Columbia, MO 65201.
 Technical Facilities: 10-w TPO, 0.044-kw ERP, 200-ft. above ground, 945-ft. above sea level, lat. 38° 57' 54", long. 92° 19' 54".
 Transmitter: 405 Business Loop 70 E, Columbia, MO 65201.
 Equipment: Acrodyne transmitter; Scala antenna.
 Satellite earth stations: Satellite Technology, 4-meter.
 Began Operation: October 1, 1990.
 Ownership: Richard E. Koenig.

Columbia—K56AU, Trinity Bcstg. Network Inc.
 Technical Facilities: 1000-w TPO, 1.14-kw ERP, 591-ft. above ground, 899-ft. above sea level, lat. 38° 57' 21", long. 92° 16' 24".
 Transmitter: 0.01-mi. S of intersection of 8th St. & State Rd.
 Began Operation: January 1, 1986.
 Ownership: Trinity Broadcasting Network Inc.
 Satellite programming: Trinity Bcstg. Network.
 Note: Licensed as a translator.

***Eldridge & Lebanon**—K65FM, Robert Hitt & Monti R. Durham.
 Technical Facilities: 100-w TPO, 0.85-kw ERP, 1686-ft. above sea level, lat. 37° 49' 10", long. 92° 44' 51".
 Transmitter: 1-mi. S of Eldridge on Rd. E.
 Ownership: Robert Hitt & Monti R. Durham.

***Jefferson City**—K11TB, Karp-Comm Inc. Phone: 314-443-0292.
 Technical Facilities: 100-w TPO, 0.015-kw ERP, 322-ft. above ground, 997-ft. above sea level, lat. 38° 33' 50", long. 92° 11' 21".
 Transmitter: 3109 S. Ten Mile Rd., Jefferson City.
 Ownership: Raymond A. Karpowicz.

***Joplin**—K36DF, New Life Evangelistic Center Inc.
 Technical Facilities: 1000-w TPO, 0.571-kw ERP, 1171-ft. above sea level, lat. 37° 06' 16", long. 94° 30' 42".
 Requests modification of CP for change to 1000-w TPO, 14.38-kw ERP, lat. 36° 58' 54", long. 94° 28' 36". Transmitter to W of U.S. 71, 7-mi. S of Joplin. BMPTTL-JF0415AM.
 Transmitter: 1111 N. Main St.
 Ownership: New Life Evangelistic Center Inc.

Joplin—K57DR, Board of Regents, Missouri Southern State. Phone: 417-625-9375. Fax: 417-625-9742.
 Studio: 3950 E. Newman Rd., Joplin, MO 64801-1595.
 Technical Facilities: 507-w TPO, 4.2-kw ERP, 125-ft. above ground, 1116-ft. above sea level, lat. 37° 05' 16", long. 94° 30' 48".
 Transmitter: Atop the Mercantile Bank Bldg. at 4th St., Joplin.
 Equipment: Acrodyne transmitter; Scala antenna.
 Satellite earth stations: DX Engineering, 5-meter.
 Began Operation: January 1, 1988.
 Ownership: Missouri Southern State College.
 Satellite programming: Learning Channel; Main Street; TV The Travel Channel.
 Personnel: Richard W. Massa, Executive Manager; Judy Stiles, General Manager; Morris Sweet, Chief Engineer.

Joplin-Carthage—K09VM, Deborah R. & Gary M. Kenny. Phone: 417-451-1440.
 Studio: Rte. 8, Box 428E, Neosho, MO 64850.
 Technical Facilities: 9-w TPO, 0.046-kw ERP, 381-ft. above ground, 1440-ft. above sea level, lat. 37° 06' 11", long. 94° 24' 11".
 Requests CP for change to 10-w TPO, 0.3-kw ERP, 236-ft. above sea level, lat. 36° 36' 39", long. 94° 24' 28". Transmitter to E of U.S. Hwy. 71 & 0.2-mi. N of State Hwy. EE. BPTTL-JF0415AT.
 Transmitter: E of Taylor Rd., 0.3-mi. N of Newman Rd. Extension, Jackson.
 Equipment: Television Technology transmitter; Scala antenna.
 Satellite earth stations: Uniden, 10-meter.
 Began Operation: May 15, 1991.
 Ownership: Deborah R. Kenny, Gary M. Kenny.
 Satellite programming: Trinity Bcstg. Network.
 Advertising: Yes. Rates: \$15.00/30 Sec.; \$25.00/Min.
 Personnel: Deborah R. Kenny, General Manager; Gary M. Kenny, Engineer.

Joplin-Carthage—K46CZ, Gary M. & Deborah R. Kenny. Phone: 417-451-1440.
 Studio: Rte. 8, Box 428E, Neosho, MO 64850.
 Technical Facilities: 1000-w TPO, 8.47-kw ERP, 292-ft. above ground, 1476-ft. above sea level, lat. 37° 01' 00", long. 94° 24' 20".

Missouri

Low Power TV Stations—Missouri

- Requests CP for change to 3.42-kw ERP, 1745-ft. above sea level, lat. 37° 04' 49", long. 94° 33' 25". Transmitter to 0.5-mi. SW of Rte. 60 & Schifferdecker. BPTTL-JF0415AR.**
Transmitter: E of Hwy. 71, Marion Twp.
Equipment: Television Technology transmitter; Scala antenna.
Satellite earth stations: M/A-Com, 3.3-meter.
Began Operation: August 11, 1993.
Ownership: Deborah R. Kenny; Gary M. Kenny.
Satellite programming: Trinity Bcstg. Network.
Planned satellite programming: FamilyNet.
Advertising: Planned.
Personnel: Deborah R. Kenny, General Manager.
- Kansas City—K26CR, North Central LPTV-License Inc.** Phone: 813-573-0339.
Technical Facilities: 23.9-kw ERP, lat. 39° 05' 58", long. 94° 34' 57".
Ownership: North Central LPTV-License Inc.
- Kansas City—K29CF, Triangle Television Co. Inc.**
Technical Facilities: 1000-w TPO, 13.89-kw ERP, 1020-ft. above ground, 1709-ft. above sea level, lat. 39° 04' 24", long. 94° 29' 06".
Requests CP for change to 17.36-kw ERP. BPTTL-JE0415WS.
Transmitter: 2800 Wallace Ave.
Ownership: Triangle Television Co. Inc.
- Kansas City—K35CT, Triangle Television Co. Inc.**
Technical Facilities: 137-w TPO, 1.85-kw ERP, 827-ft. above ground, 1709-ft. above sea level, lat. 39° 04' 24", long. 94° 29' 06".
Requests CP for change to 1000-w TPO, 16.8-kw ERP. BPTTL-JE0415WU.
Transmitter: 2800 Wallace Ave.
Ownership: Triangle Television Co. Inc.
- *Lebanon—K18EK, Ana L. Winkler.** Phone: 908-536-5065.
Technical Facilities: 167-w TPO, 0.501-kw ERP, 502-ft. above ground, 1686-ft. above sea level, lat. 37° 49' 10", long. 92° 44' 51".
Transmitter: 1-mi. S of Eldridge on Rd. E.
Ownership: Ana L. Winkler.
- Lebanon—K24DF, New Life Evangelistic Center Inc.**
Technical Facilities: 891-w TPO, 10-kw ERP, 489-ft. above ground, 1673-ft. above sea level, lat. 37° 49' 10", long. 92° 44' 51".
Transmitter: State Rds. E & D, 0.5-mi. SE of Eldridge.
Ownership: New Life Evangelistic Center Inc.
- *Lebanon—K29DA, Ana L. Winkler.** Phone: 908-536-5065.
Technical Facilities: 167-w TPO, 0.501-kw ERP, 502-ft. above ground, 1686-ft. above sea level, lat. 37° 49' 10", long. 92° 44' 51".
Transmitter: 1-mi. S of Eldridge on Rd. E.
Ownership: Ana L. Winkler.
- *Lebanon—K31EC, Ana L. Winkler.**
Technical Facilities: 167-w TPO, 0.5-kw ERP, 502-ft. above ground, 1687-ft. above sea level, lat. 37° 49' 10", long. 92° 44' 51".
Transmitter: 0.1-mi. S of Eldridge.
Ownership: Ana L. Winkler.
- *Lebanon—K51ES, Jeffrey Narod.** Phone: 516-679-9112.
Technical Facilities: 167-w TPO, 0.5-kw ERP, 548-ft. above ground, 1686-ft. above sea level, lat. 37° 49' 10", long. 92° 44' 51".
Transmitter: 1-mi. S of Eldridge on Rd. E.
Ownership: Jeffrey Narod.
- *Lebanon—K59FD, Jeffrey Narod.** Phone: 516-679-9112.
Technical Facilities: 167-w TPO, 0.501-kw ERP, 502-ft. above ground, 1686-ft. above sea level, lat. 37° 49' 10", long. 92° 44' 51".
Transmitter: 1-mi. S of Eldridge on Rd. E.
Ownership: Jeffrey Narod.
- Marshfield—K68EL, New Life Evangelistic Center Inc.** Phone: 314-436-2424.
Technical Facilities: 942-w TPO, 27.6-kw ERP, 476-ft. above ground, 1916-ft. above sea level, lat. 37° 11' 10", long. 93° 01' 23".
Transmitter: 5.6-mi. NW of Fordland.
Ownership: New Life Evangelistic Center Inc.
- *Moberly—K59FL, Whedbee Bcstg. Corp.**
Technical Facilities: 20-w TPO, 0.23-kw ERP, 98-ft. above ground, 941-ft. above sea level, lat. 39° 25' 07", long. 92° 24' 01".
Transmitter: Rte. 4, Randolph County.
Ownership: Whedbee Bcstg. Corp.
- Monett—K38DD, Peggy L. Davis & Deborah R. Kenny.** Phone: 417-451-1440.
Technical Facilities: 100-w TPO, 0.985-kw ERP, 130-ft. above ground, 1500-ft. above sea level, lat. 36° 56' 15", long. 93° 55' 30".
Transmitter: County Rd. 37 at northern city limits, Monett.
Equipment: Television Technology transmitter; Scala antenna.
Satellite earth stations: Uniden, 3.2-meter.
Began Operation: November 1, 1991.
Ownership: Peggy L. Davis; Deborah R. Kenny.
Planned satellite programming: Trinity Bcstg. Network.
Personnel: Deborah R. Kenny, General Manager; Gary M. Kenny, Chief Engineer.
- Neosho—K32CL, Gary M. Kenny.** Phone: 417-451-1440.
Studio: Rte. 8, Box 428E, Neosho, MO 64850.
Technical Facilities: 100-w TPO, 3.96-kw ERP, 151-ft. above ground, 1375-ft. above sea level, lat. 36° 52' 38", long. 94° 24' 24".
Requests CP for change to 1000-w TPO, 9.87-kw ERP, 1391-ft. above sea level. BPTTL-JF0415AS.
Transmitter: Rte. 8.
Equipment: Emcee transmitter; Scala antenna.
Satellite earth stations: M/A-Com, 10-meter; Uniden, 10-meter.
Began Operation: March 25, 1989.
Ownership: Gary M. Kenny; Deborah R. Kenny.
Satellite programming: Trinity Bcstg. Network.
Advertising: Yes. Rates: \$5.00/30 Sec.; \$10.00/Hour.
Personnel: Deborah Kenny, Sales; Gary Kenny, Engineering.
- Osage Beach—K44DO, New Life Evangelistic Center Inc.**
Technical Facilities: 1000-w TPO, 0.791-kw ERP, 1270-ft. above sea level, lat. 38° 09' 23", long. 92° 36' 43".
Transmitter: Lake Rd. 54-22 & Sunset Rd.
Ownership: New Life Evangelistic Center Inc.
Note: Operating as a translator.
- *Poplar Bluff—K26EC, Vincle Pritchard.** Phone: 813-381-5411.
Technical Facilities: 100-w TPO, 0.738-kw ERP, 485-ft. above ground, 984-ft. above sea level, lat. 36° 48' 04", long. 90° 27' 06".
Transmitter: Rte. 67, 1-mi. N of Poplar Bluff.
Ownership: Vincle Pritchard.
- *Poplar Bluff—K28ED, James W. Pringle.** Phone: 707-255-6755.
Technical Facilities: 100-w TPO, 0.738-kw ERP, 485-ft. above ground, 984-ft. above sea level, lat. 36° 48' 04", long. 90° 27' 06".
Transmitter: Rte. 67, 1-mi. N of Poplar Bluff.
Ownership: James W. Pringle.
- *Poplar Bluff—K31EB, Lyn Guin.** Phone: 916-441-0653.
Technical Facilities: 100-w TPO, 0.74-kw ERP, 485-ft. above ground, 984-ft. above sea level, lat. 36° 48' 04", long. 90° 27' 06".
Transmitter: Rte. 67, 10-mi. N of Poplar Bluff.
Ownership: Lyn R. Guin.
- Poplar Bluff—K39CP, Trinity Bcstg. Network Inc.**
Technical Facilities: 1000-w TPO, 20.6-kw ERP, 479-ft. above ground, 981-ft. above sea level, lat. 36° 48' 04", long. 90° 27' 06".
Transmitter: Side of existing KPOB-TV tower.
Ownership: Trinity Broadcasting Network Inc.
- *Poplar Bluff—K56FP, Lloyd Johnson.** Phone: 218-436-2817.
Technical Facilities: 100-w TPO, 0.738-kw ERP, 485-ft. above ground, 984-ft. above sea level, lat. 36° 48' 04", long. 90° 27' 06".
Transmitter: Rte. 67, 1-mi. N of Poplar Bluff.
Ownership: Lloyd Johnson.
- *Poplar Bluff—K59FE, Marie Johnson.** Phone: 218-436-2817.
Technical Facilities: 100-w TPO, 0.738-kw ERP, 485-ft. above ground, 984-ft. above sea level, lat. 36° 48' 04", long. 90° 27' 06".
Transmitter: Rte. 67, 1-mi. N of Poplar Bluff.
Ownership: Marie Johnson.
- *Poplar Bluff—K61FY, Marie Johnson.** Phone: 218-436-2817.
Technical Facilities: 100-w TPO, 0.738-kw ERP, 485-ft. above ground, 984-ft. above sea level, lat. 36° 48' 04", long. 90° 27' 06".
Transmitter: Rte. 67, 1-mi. N of Poplar Bluff.
Ownership: Marie Johnson.
- Rolla—K07SD, U. of Missouri, a Public Corp.** Phones: 314-364-2468; 314-882-8888. Fax: 314-884-8888.
Studio: Hwy. 63 S, Columbia, MO 65201.
Technical Facilities: 10-w TPO, 0.15523-kw ERP, 145-ft. above ground, 1345-ft. above sea level, lat. 37° 57' 35", long. 91° 46' 19".
Transmitter: Thomas Jefferson Hall, 202 W. 18th St., Rolla.
Equipment: Television Technology transmitter; Scala antenna.
Began Operation: April 1, 1983.
Ownership: The Curators of the University of Missouri.
Advertising: No.
Personnel: Thomas R. Gray, General Manager.
Note: Operating as a translator.
- Rolla—K19AN, Russell Communications.**
Technical Facilities: 1.27-kw ERP, lat. 37° 57' 45", long. 91° 45' 46".
Began Operation: May 1, 1987.
Ownership: Russell Communications.
- *Scott City—K17DR, New Life Evangelistic Center Inc.** Phone: 314-436-2424.
Technical Facilities: 1000-w TPO, 12-kw ERP, 134-ft. above ground, 475-ft. above sea level, lat. 37° 15' 30", long. 89° 35' 45".
Transmitter: State Rd. 74, 1.5 W of Interstate 55.
Ownership: New Life Evangelistic Center Inc.
- Springfield—K08MA, Pictures & Sound Inc.** Phone: 417-863-6371. Fax: 417-863-6013.
Technical Facilities: 100-w TPO, 0.212-kw ERP, 1631-ft. above ground, lat. 37° 12' 06", long. 93° 14' 01".
Transmitter: 3000 E. Cherry St.
Equipment: Emcee transmitter; Scala antenna.
Ownership: Pictures & Sound Inc.
Satellite programming: The Box.
Personnel: Paul Katona, General Manager; Martha Katona, Sales Manager.
- Springfield—K15CZ, North Central LPTV Inc.** Phone: 813-573-0339.
Technical Facilities: 247-w TPO, 4.56-kw ERP, 479-ft. above ground, 1863-ft. above sea level, lat. 37° 13' 25", long. 93° 14' 30".
Transmitter: 2650 E. Division Rd.
Ownership: North Central LPTV Inc.
- Springfield—K39CI, New Life Evangelistic Center Inc.**
Technical Facilities: 8.8-kw ERP, lat. 37° 12' 47", long. 93° 17' 14".
Ownership: New Life Evangelistic Center Inc.
- *Springfield—K43DG, Susan A. Lawrenson.**
Technical Facilities: 690-w TPO, 5.9-kw ERP, 541-ft. above ground, 1818-ft. above sea level, lat. 37° 14' 23", long. 93° 17' 05".
Transmitter: 720 E. Kearney St.
Ownership: Susan A. Lawrenson.
- *Springfield—K49DG, Trinity Bcstg. Network Inc.** Phone: 714-832-2950.
Technical Facilities: 1000-w TPO, 9.912-kw ERP, 289-ft. above ground, 1620-ft. above sea level, lat. 37° 12' 06", long. 93° 14' 01".
Requests modification of CP for change to Ch. 50, 18.6-kw ERP, 1571-ft. above sea level. BMTTL-940413FK.
Transmitter: 3000 E. Cherry St.
Ownership: Trinity Broadcasting Network Inc.
- Springfield—K52DH, Trinity Bcstg. Network Inc.**
Technical Facilities: 1000-w TPO, 8.6-kw ERP, 302-ft. above ground, 1696-ft. above sea level, lat. 37° 05' 17", long. 93° 10' 34".
Transmitter: County Line Rd., 0.9-mi. E of County Rd., 4.1-mi. NNE of Ozark.
Satellite earth stations: Scientific-Atlanta, 3.2-meter. Scientific-Atlanta receivers.
Began Operation: November 10, 1989.
Ownership: Trinity Broadcasting Network Inc.
Satellite programming: Trinity Bcstg. Network.
- Springfield—K56FD, New Life Evangelistic Center Inc.** Phone: 314-436-2424.
Technical Facilities: 502-w TPO, 9.8-kw ERP, 174-ft. above ground, 1512-ft. above sea level, lat. 37° 10' 50", long. 93° 15' 58".
Transmitter: Plaza Towers Bldg., 1736 E. Sunshine.
Ownership: New Life Evangelistic Center Inc.
- *Springfield—K60EU, New Life Evangelistic Center Inc.**
Technical Facilities: 1000-w TPO, 9.8-kw ERP, 1512-ft. above sea level, lat. 37° 10' 50", long. 93° 15' 58".
Transmitter: Plaza Towers Bldg., 1736 E. Sunshine.
Ownership: New Life Evangelistic Center Inc.

***St. Ann—K40CY**, Television Interests Co. Inc.
 Technical Facilities: 1000-w TPO, 12.7-kw ERP, 853-ft. above ground, 1348-ft. above sea level, lat. 38° 34' 50", long. 90° 19' 45".
 Transmitter: Kernick Seminary Grounds, Shrewsbury.
 Ownership: Television Interests Co. Inc.

St. Charles—K348R, Trinity Bcstg. Network Inc.
 Technical Facilities: 1000-w TPO, 8.4-kw ERP, 479-ft. above ground, 915-ft. above sea level, lat. 38° 45' 33", long. 90° 38' 18".
 Transmitter: 4534 N. Lindberg St., near Cottleville.
 Equipment: ITS transmitter; Scala antenna.
 Satellite earth stations: Scientific-Atlanta, 3.2-meter; Scientific-Atlanta receivers.
 Began operation: May 24, 1994.
 Ownership: Trinity Broadcasting Network Inc.
 Satellite programming: Trinity Bcstg. Network.

St. Louis—K07TV, Channel America LPTV License Subsidiary Inc. Phone: 212-366-9880.
 Technical Facilities: 10-w TPO, 0.01-kw ERP, 404-ft. above ground, 912-ft. above sea level, lat. 38° 38' 10", long. 90° 20' 38".
 Transmitter: 1034 S. Brentwood Blvd., Clayton.
 Ownership: Channel America LPTV License Subsidiary Inc.

St. Louis—K188T, Trinity Bcstg. Network Inc.
 Technical Facilities: 1000-w TPO, 10.5-kw ERP, 561-ft. above ground, 1024-ft. above sea level, lat. 38° 34' 24", long. 90° 19' 30".
 Transmitter: KYKW (FM) transmitter site, near St. Louis.
 Equipment: ITS transmitter; Andrew antenna.
 Satellite earth stations: Scientific-Atlanta, 3.2-meter. Scientific-Atlanta receivers.
 Began Operation: April 1, 1991.
 Ownership: Trinity Broadcasting Network Inc.
 Satellite programming: Trinity Bcstg. Network.

St. Louis—K210D, North Central LPTV-Li-
 cense Inc.
 Technical Facilities: 2000-w TPO, 12.5-kw ERP, 266-ft. above ground, 764-ft. above sea level, lat. 38° 37' 55", long. 90° 13' 59".
 Holds CP for change to 43.6-kw ERP. BPTTL-910502ML.
 Transmitter: 310 S. Grand Blvd., St. Louis.
 Ownership: North Central LPTV-License Inc.

***St. Louis—K420B**, Triangle Television Co. Inc.
 Technical Facilities: 1000-w TPO, 24.23-kw ERP, 528-ft. above ground, 991-ft. above sea level, lat. 38° 37' 48", long. 90° 11' 26".
 Transmitter: One Mercantile Center, St. Louis.
 Ownership: Triangle Television Co. Inc.

St. Louis—K52AY, Flor De Rio Television Co. Inc.
 Technical Facilities: 2.04-kw ERP, lat. 38° 37' 48", long. 90° 11' 26".
 Ownership: Flor De Rio Television Co. Inc.
 Satellite programming: Univision.
 Advertising: No.

St. Louis—K56CA, Missouri Baptist College. Phone: 314-569-1190.
 Technical Facilities: 1000-w TPO, 12.5-kw ERP, 479-ft. above ground, 928-ft. above sea level, lat. 38° 37' 28", long. 90° 11' 26".
 Transmitter: Laclede, 720 Olive, St. Louis.
 Began Operation: September 24, 1986.
 Ownership: Missouri Baptist College.

Represented (engineering): Television Engineering Corp.
 Represented (legal): May & Dunne.

St. Louis—K58DH, Kurt J. Petersen.
 Technical Facilities: 1000-w TPO, 8.7-kw ERP, 797-ft. above ground, 1260-ft. above sea level, lat. 38° 24' 24", long. 90° 19' 30".
 Transmitter: Resurrection Cemetery, 7555 MacKenzie Rd., Afton.
 Ownership: Kurt J. Petersen.

St. Louis—K62EG, Catholic Views Bcstg. Inc. Phone: 314-822-6262.
 Studio: 9705 Watson Rd., St. Louis, MO 63126.
 Technical Facilities: 1000-w TPO, 31.7-kw ERP, 463-ft. above ground, 1240-ft. above sea level, lat. 38° 25' 01", long. 90° 25' 59".
 Transmitter: 4800 Macha St., Imperial.
 Equipment: Acrodyn transmitter; Scala antenna.
 Began Operation: January 1, 1989.
 Ownership: Catholic Views Broadcasts Inc.

***St. Louis—K64DT**, Valuevision International Inc.
 Technical Facilities: 1000-w TPO, 24.29-kw ERP, 620-ft. above ground, 1066-ft. above sea level, lat. 38° 37' 48", long. 90° 11' 26".
 Transmitter: One Mercantile Center, St. Louis.
 Ownership: Valuevision International Inc.

St. Louis, Clayton & Jennings—K13WA, KWA-TV Inc. Phone: 813-254-1121.
 Technical Facilities: 10-w TPO, 0.138-kw ERP, 262-ft. above ground, 761-ft. above sea level, lat. 38° 37' 55", long. 90° 13' 59".
 Requests CP to change city of license to St. Louis, 1000-w TPO, 27.8-kw ERP, 1014-ft. above sea level, lat. 38° 37' 48", long. 90° 11' 26". BMPTVL-930402C3.
 Transmitter: 310 S. Grand Blvd., St. Louis.
 Equipment: TTC transmitter; Scala antenna.
 Satellite earth stations: In operation.
 Began Operation: June 1, 1993.
 Ownership: KWA-TV Inc.
 Personnel: Jackie Jones, General Manager.

Walnut Shade—K31DV, Branson TV Partnership.
 Technical Facilities: 1000-w TPO, 18.97-kw ERP, 1355-ft. above sea level, lat. 36° 43' 52", long. 93° 10' 03".
 Transmitter: 0.3-mi. N. of U.S. Hwy. 160, 93.8° perpendicular from center of Walnut.
 Ownership: Branson TV Partnership.

Montana

***Ashland—K51EQ**, Ashland Public School District. Phone: 406-784-2575.
 Technical Facilities: 100-w TPO, 1.2-kw ERP, 68-ft. above ground, 2971-ft. above sea level, lat. 45° 35' 42", long. 106° 16' 24".
 Transmitter: Ashland Public School.
 Ownership: Ashland Public School District.

Belgrade, Manhattan & Three Forks—K20DY, KCTZ Communications Inc. Phone: 803-577-7111.
 Technical Facilities: 100-w TPO, 0.685-kw ERP, 5696-ft. above sea level, lat. 45° 38' 15", long. 111° 16' 01".
 Transmitter: High Flat, SSE of Belgrade.
 Ownership: KCTZ Communications Inc.

***Big Fork—K61FX**, Blacktail TV Tax District. Phone: 406-857-2131.
 Technical Facilities: 100-w TPO, 1.02-kw ERP, 43-ft. above ground, 6802-ft. above sea level, lat. 48° 01' 10", long. 114° 22' 00".
 Transmitter: 6.5-mi. W of Lakeside.
 Ownership: Blacktail TV Tax District.

Billings—K14IS, Yellowstone Valley Community TV.
 Technical Facilities: 1000-w TPO, 9.66-kw ERP, 168-ft. above ground, 3796-ft. above sea level, lat. 45° 46' 02", long. 108° 27' 27".
 Transmitter: 2.5-mi. ESE of Billings.
 Ownership: Yellowstone Valley Community TV.

Billings—K25BP, Big Horn Communications Inc. Phone: 406-652-4743. TWX: 621-4-9900. Fax: 406-652-6963.
 Technical Facilities: 100-w TPO, 1.16-kw ERP, 161-ft. above ground, 3819-ft. above sea level, lat. 45° 45' 36", long. 108° 27' 02".
 Transmitter: 2-mi. NW of Billings.
 Began Operation: May 19, 1975.
 Ownership: Big Horn Communications Inc.
 Advertising: No.
 Personnel: Ray Moser, General Manager; J.R. Middleton, Chief Engineer.
 Note: Operating as a translator.

Boulder—K27CD, Boulder TV Translator Assn. Phones: 406-225-3820; 406-225-3376.
 Technical Facilities: 100-w TPO, 1.24-kw ERP, 49-ft. above ground, 5968-ft. above sea level, lat. 46° 15' 34", long. 112° 09' 08".
 Transmitter: 2-mi. NE of Boulder.
 Ownership: Boulder TV Translator Assn.

Bozeman—K020F, Professional Impressions Media Group.
 Technical Facilities: 10-w TPO, 0.054-kw ERP, 5000-ft. above sea level, lat. 45° 39' 45", long. 110° 59' 55".
 Transmitter: 699 Bozeman Trail Rd.
 Ownership: Professional Impressions Media Group.
 Began Operation: October 20, 1993.

***Bozeman—K22EF**, American LPTV Network Inc.
 Technical Facilities: 1000-w TPO, 79-ft. above ground, 5735-ft. above sea level, lat. 45° 41' 35", long. 110° 58' 50".
 Transmitter: 2.7-mi. ENE of Bozeman.
 Ownership: American Lo-Power TV Network Inc.

***Bozeman—K26DE**, KXLF Communications Inc.
 Technical Facilities: 1000-w TPO, 23.1-kw ERP, 30-ft. above ground, 5650-ft. above sea level, lat. 45° 38' 15", long. 111° 16' 01".
 Transmitter: 1.9-mi. S of Rte. 84, 4.3-mi. W of Bozeman.
 Ownership: Evening Post Publishing Co.

Bozeman—K42BZ, Eagle Communications. Phone: 406-586-0296. Fax: 406-586-0554.
 Studio: 201 South Wallace, Suite A-5, Bozeman, MT 59715.
 Technical Facilities: 1000-w TPO, 24.3-kw ERP, 75-ft. above ground, 5719-ft. above sea level, lat. 45° 41' 34", long. 110° 58' 57".
 Transmitter: Beacon Hill, 2.7-mi. NE of Bozeman.
 Equipment: Acrodyn transmitter; Scala antenna.

Satellite earth stations: Andrew, 2.4-meter.
 Ownership: Eagle Communications Inc.
 Satellite programming: NBC.
 Represented (sales): Katz Television.
 Represented (engineering): Cohen, Dippell & Everist, P.C.
 Represented (legal): Leventhal, Senter & Lerman.
 Personnel: Robert H. Precht, President; Jean Zosel, Program Director; Art Carlson, News Director; Pat Grant, National Sales Manager; Billy Ward, Chief Engineer; Jane English, Business Manager.
 Note: Operating as a translator.

***Bozeman, Belgrade & Manhattan—K45EB**, Gallatin Valley Community TV Assn. Phone: 406-585-9689.
 Technical Facilities: 1000-w TPO, 10.3-kw ERP, 60-ft. above ground, 5748-ft. above sea level, lat. 45° 38' 10", long. 111° 16' 18".
 Transmitter: 4.5-mi. W of Bozeman Hot Springs.
 Ownership: Gallatin Valley Community TV Assn.

Bridger—K63EA, Clarks Fork Valley TV District No. 1.
 Technical Facilities: 100-w TPO, 1.09-kw ERP, 98-ft. above ground, 4324-ft. above sea level, lat. 45° 17' 11", long. 108° 56' 02".
 Transmitter: Approximately 1.24 mi. SW of Bridger.
 Ownership: Clarks Fork Valley TV District No. 1.

Browning—K57FM, Browning Public Schools. Phone: 406-338-2715.
 Technical Facilities: 100-w TPO, 1.028-kw ERP, 126-ft. above ground, 4497-ft. above sea level, lat. 48° 33' 26", long. 113° 00' 51".
 Transmitter: Atop the water tower in Browning.
 Ownership: Browning Public Schools.

***Busby—K47EF**, Northern Cheyenne Tribal Schools. Phone: 406-592-3646. Fax: 406-592-3645.
 Technical Facilities: 100-w TPO, 1.218-kw ERP, 68-ft. above ground, 3509-ft. above sea level, lat. 45° 32' 07", long. 106° 57' 29".
 Transmitter: Busby Tribal School.
 Ownership: Northern Cheyenne Tribal Schools.

Butte—K43DU, KCTZ Communications Inc.
 Technical Facilities: 100-w TPO, 0.338-kw ERP, 50-ft. above ground, 8302-ft. above sea level, lat. 46° 00' 29", long. 112° 26' 30".
 Transmitter: Approx. 2.8-mi. E. of Silver Bow County Courthouse.
 Began Operation: July 1, 1992.
 Ownership: Evening Post Publishing Co.
 Note: Operating as a translator.

Chinook—K59EM, Blaine County Public TV Inc.
 Technical Facilities: 100-w TPO, 1.26-kw ERP, 46-ft. above ground, 2995-ft. above sea level, lat. 48° 28' 13", long. 109° 16' 15".
 Transmitter: 7.5-mi. SW of Chinook.
 Ownership: Blaine County Public Television Inc.

Circle—K14AG, Circle TV Booster Club Inc. Phone: 406-485-3550.
 Technical Facilities: 100-w TPO, 0.341-kw ERP, 42-ft. above ground, 3508-ft. above sea level, lat. 47° 16' 00", long. 105° 24' 55".

Low Power TV Stations—Montana

Transmitter: 13.5-mi. SE of Circle.
Ownership: Circle TV Booster Club Inc.
Note: Operating as a translator.

Clancy—K36CX, Boulder TV Translator Assn.

Technical Facilities: 100-w TPO, 0.609-kw ERP, 56-ft. above ground, 5527-ft. above sea level, lat. 46° 30' 37", long. 111° 55' 55".

Transmitter: 4-mi. NE of Clancy.
Ownership: Boulder TV Translator Assn.

Colstrip—K28CB, Colstrip Public Schools.

Phones: 406-748-2920; 406-748-2271.
Fax: 406-748-2268.
Studio: 5000 Pine Butte Dr., Colstrip, MT 59323.

Technical Facilities: 100-w TPO, 1.24-kw ERP, 49-ft. above ground, 3251-ft. above sea level, lat. 45° 53' 42", long. 106° 37' 39".
Transmitter: 0.5-mi. N of Colstrip.
Satellite earth stations: Andrew, 4.5-meter.
Began Operation: November 1, 1990.
Ownership: Colstrip Public Schools.
Advertising: No.

Colstrip—K66EQ, Big Horn Communications.

Phone: 406-652-4743.
Technical Facilities: 100-w TPO, 1.722-kw ERP, 95-ft. above ground, 4879-ft. above sea level, lat. 45° 50' 20", long. 106° 54' 17".

Transmitter: 14-mi. SW of Colstrip, near Sarpay.
Ownership: Big Horn Communications Inc.

*Custer—K40DY, Custer Public School.

Phone: 406-856-4117.
Technical Facilities: 100-w TPO, 1.22-kw ERP, 68-ft. above ground, 2801-ft. above sea level, lat. 46° 07' 37", long. 107° 33' 24".

Transmitter: Custer Public School.
Ownership: Custer Public School.

Darby—K21AN, Bitterroot Valley Public Television.

Phone: 406-961-3692.
Studio: REC Building, Corvallis, MT.
Technical Facilities: 1.15-kw ERP, 60-ft. above ground, lat. 46° 04' 02", long. 114° 12' 24".

Transmitter: Darby, MT.
Equipment: Television Technology transmitter; Scala antenna.

Satellite earth stations: MVA-Corn receivers.
Began Operation: July 12, 1988.

Ownership: Bitterroot Valley Public Television.
Advertising: Yes. Rates: \$6.25/10 Sec.; \$6.33/30 Sec.

Represented (legal): Schwartz, Woods & Miller.

Personnel: Anthony Swallow, General Manager; Helmut Meyer, General Sales Manager; Clara Purcus, Program Director.

Ekalaka—K23DJ, Plevna Public School Trustees District No. 55.

Phone: 406-772-5601. Fax: 406-772-5548.
Studio: Box 158, Plevna, MT 59344.

Technical Facilities: 100-w TPO, 1.294-kw ERP, 3742-ft. above sea level, lat. 45° 54' 05", long. 104° 33' 00".

Transmitter: NW of Carter County Courthouse.

Equipment: TTC transmitter; Scala antenna.
Satellite earth stations: 3.6-meter.

Began Operation: October 21, 1993.
Ownership: Plevna Public School Trustees District No. 55.

Emigrant—K19CO, Paradise Valley TV Assn.

Technical Facilities: 10-w TPO, 0.374-kw ERP, 16-ft. above ground, 5656-ft. above sea level, lat. 45° 20' 07", long. 110° 41' 22".

Transmitter: 4-mi. SE of Emigrant.
Ownership: Paradise Valley TV Assn.

Emigrant—K27DL, Paradise Valley TV Assn.

Technical Facilities: 10-w TPO, 0.374-kw ERP, 16-ft. above ground, 5656-ft. above sea level, lat. 45° 20' 07", long. 110° 41' 22".

Transmitter: 4-mi. SE of Emigrant.
Ownership: Paradise Valley TV Assn.

*Fairfield—K38DG, Teton County.

Technical Facilities: 100-w TPO, 0.932-kw ERP, 4094-ft. above sea level, lat. 47° 36' 53", long. 111° 58' 32".

Transmitter: Fairfield City Water Tower.
Ownership: Teton County School District.

*Forsyth—K21EH, Forsyth School District.

Phone: 406-356-2796.
Technical Facilities: 100-w TPO, 1.17-kw ERP, 46-ft. above ground, 2806-ft. above sea level, lat. 46° 15' 31", long. 106° 40' 26".

Transmitter: S edge of Forsyth Mountain.
Ownership: Forsyth School District.

*Frenchtown—K14IU, Eagle Communications Inc.

Phone: 406-721-2063. Fax: 406-542-1606.
Technical Facilities: 20-w TPO, 0.234-kw ERP, 276-ft. above ground, 5827-ft. above sea level, lat. 46° 51' 12", long. 113° 55' 41".

Transmitter: University Mountain, E of Missoula.

Equipment: TTC transmitter; Scala antenna.
Scheduled to begin operation: March 1, 1995.

Ownership: Eagle Communications Inc.

Personnel: Robert Precht, General Manager; Larry Arbaugh, Chief Engineer; Pat Grant, Sales Manager.

Note: Operating as a translator.

Glasgow—K14AR, Valley County TV District No. 1.

Technical Facilities: 1.38-kw ERP, lat. 48° 12' 18", long. 106° 38' 00".

Transmitter: Northern section of Glasgow city limits.

Ownership: Valley County TV District No. 1.

Glasgow—K16AZ, Valley County TV District No. 1.

Technical Facilities: 100-w TPO, 0.88-kw ERP, 148-ft. above ground, 2234-ft. above sea level, lat. 48° 12' 18", long. 106° 38' 00".

Transmitter: Northern section of Glasgow city limits.

Ownership: Valley County TV District No. 1.

Glasgow—K18BN, Valley County TV District No. 1.

Technical Facilities: 100-w TPO, 0.86-kw ERP, 144-ft. above ground, 2185-ft. above sea level, lat. 48° 12' 18", long. 106° 38' 00".

Transmitter: Northern section of Glasgow city limits.

Ownership: Valley County TV District No. 1.

Glasgow—K19AC, KOUS-TV Inc.

Technical Facilities: 100-w TPO, 1.95-kw ERP, 299-ft. above ground, 2789-ft. above sea level, lat. 48° 01' 52", long. 106° 18' 29".

Transmitter: 7-mi. E of Fort Peck, 0.4-mi. NW of Deadman Butte.

Equipment: Acrodyne transmitter; Scala antenna.

Began Operation: January 1, 1983.
Ownership: Big Horn Communications Inc.

Represented (engineering): John H. Mullaney.
Represented (legal): Gardner, Carton & Douglas.

Great Falls—K53DW, Trinity Bcstg. Network Inc. Phone: 714-832-2950. Fax: 714-730-0661.

Technical Facilities: 1000-w TPO, 9.1-kw ERP, 279-ft. above ground, 3839-ft. above sea level, lat. 47° 31' 57", long. 111° 16' 41".

Transmitter: Great Falls Rd., Black Eagle Community, Great Falls.

Equipment: ITS transmitter; Scala antenna.
Satellite earth stations: Scientific-Atlanta, 3.2-meter; Scientific-Atlanta receivers.

Began Operation: April 8, 1991.
Ownership: Trinity Broadcasting Network Inc.

Satellite programming: Trinity Bcstg. Network.

Represented (sales): Media Services Group Inc.

Represented (legal): May & Dunne, Chartered.

Personnel: Paul F. Crouch, General Manager; Rod Henke, Sales Manager; Ben Miller, Chief Engineer.

Helena—K41CX, Trinity Bcstg. Network.

Technical Facilities: 1000-w TPO, 10.1-kw ERP, 79-ft. above ground, 5033-ft. above sea level, lat. 46° 46' 12", long. 112° 01' 22".

Transmitter: 11-mi. N of Helena, North Hill area.

Equipment: ITS transmitter; Andrew antenna.
Satellite earth stations: Scientific-Atlanta, 3.2-meter; Scientific-Atlanta receivers.

Began Operation: June 9, 1990.
Ownership: Trinity Broadcasting Network Inc.

Satellite programming: Trinity Bcstg. Network.

*Hot Springs—K33CW, Hot Springs TV District.

Technical Facilities: 100-w TPO, 1.28-kw ERP, 49-ft. above ground, 3740-ft. above sea level, lat. 47° 37' 56", long. 114° 39' 50".

Transmitter: Hilltop N of Hot Springs High School.

Ownership: Hot Springs TV District.

*Hysham—K52EN, Hysham Public School Districts 1 & 7.

Technical Facilities: 100-w TPO, 1.04-kw ERP, 139-ft. above ground, 2803-ft. above sea level, lat. 46° 17' 36", long. 107° 13' 51".

Transmitter: Hysham Public School.

Ownership: Hysham Public School Districts 1 & 7.

Kalispell—K18AJ, KPAX Communications Inc.

Phones: 406-543-7106; 406-756-5888. Fax: 406-756-5889.
Studio: 575 Sunset Blvd., Suite 202, Kalispell, MT 59901.

Technical Facilities: 1000-w TPO, 45.8-kw ERP, 92-ft. above ground, 3799-ft. above sea level, lat. 48° 09' 58", long. 114° 19' 51".

Transmitter: 3-mi. SW of Kalispell, near Lone Pine State Park.

Equipment: Acrodyne transmitter; Andrew antenna.

Ownership: KPAX Communications Inc.

Satellite programming: CBS.

Represented (sales): Seitel Inc.

Represented (legal): Dow, Lohnes & Albertson.

Personnel: William F. Sullivan, General Manager; Art Taft, Station & Sales Manager; Mark Rapson, Chief Engineer.

Kalispell—K26DD, Trinity Bcstg. Network Inc.

Phone: 714-832-2950. Fax: 714-730-0661.

Technical Facilities: 1000-w TPO, 11.8-kw ERP, 148-ft. above ground, 3842-ft. above sea level, lat. 48° 10' 34", long. 114° 20' 53".

Transmitter: Atop Lone Pine Mountain.

Equipment: ITS transmitter; Andrew antenna.
Satellite earth stations: Scientific-Atlanta, 3.2-meter; Standard Communications receivers.

Ownership: Trinity Broadcasting Network Inc.

Satellite programming: Trinity Bcstg. Network.

Represented (sales): Media Services Group Inc.

Represented (legal): May & Dunne, Chartered.

Personnel: Paul F. Crouch, General Manager; Rod Henke, Sales Manager; Ben Miller, Chief Engineer.

*Kalispell—K59EQ, CTN Missoula Inc.

Technical Facilities: 1000-w TPO, 8.397-kw ERP, 3832-ft. above sea level, lat. 48° 10' 34", long. 114° 20' 53".

Transmitter: Lone Pine.

Ownership: Continental Television Network Inc.

Livingston—K17BT, Shields Valley TV Tax District.

Technical Facilities: 100-w TPO, 1.73-kw ERP, 56-ft. above ground, 6608-ft. above sea level, lat. 45° 35' 52", long. 110° 32' 45".

Transmitter: Approx. 4.5-mi. SE of Livingston on the Myers Ranch.

Ownership: Shields Valley TV Tax District.

*Malta—K15AS, Phillips County TV Translator.

Technical Facilities: 1.38-kw ERP, lat. 48° 20' 15", long. 107° 53' 00".

Ownership: Phillips County TV Translator.

*Miles City—K41DT, Miles Community College.

Phone: 406-232-3031. Fax: 406-232-5705.

Technical Facilities: 100-w TPO, 1.28-kw ERP, 38-ft. above ground, 3130-ft. above sea level, lat. 46° 23' 22", long. 105° 45' 22".

Transmitter: 3.2-mi. ESE of Miles City.
Ownership: Miles Community College.

Missoula & Lolo—K50CP, David A. Tucker.

Phone: 406-273-6161.
Studio: 100 Glacier Dr., Suite F, Lolo, MT 59847.

Technical Facilities: 100-w TPO, 2.2-kw ERP, 98-ft. above ground, 4869-ft. above sea level, lat. 46° 47' 49", long. 114° 00' 59".

Transmitter: Mount Dean Stone communications site, 4-mi. S of Missoula.

Equipment: Television Technology transmitter; Scala antenna.

Satellite earth stations: Drake receivers.
Began Operation: February 9, 1991.

Ownership: David A. Tucker.
Planned satellite programming: Trinity Bcstg. Network.

Advertising: Yes. Rates: \$12.00/30 Sec.; \$18.00/Min.

Represented (engineering): Lincoln Thomason ITT Tech. (Boise, ID).

Represented (legal): Mitchell, Boyer and Assoc.

Pablo/Ronan—K25CL, Salish Kootenai College.

Phone: 406-675-4800. Fax: 406-675-4801.
Studio: Hwy. 93, Pablo, MT 59855.

Technical Facilities: 100-w TPO, 1.14-kw ERP, 112-ft. above ground, 3159-ft. above sea level, lat. 47° 31' 53", long. 114° 07' 01".

Transmitter: NE edge of Ronan.

Equipment: Television Technology transmitter; Scala antenna.

Satellite earth stations: Andrew, 5-meter; Mi-crodyne receivers.

Began Operation: April 1, 1988.
Ownership: Salish Kootenai College.

Represented (legal): Schwartz, Woods & Miller.

Personnel: Frank Tyro, General Manager.

Nebraska—Low Power TV Stations

- Pinesdale—K67EC**, Bitterroot Valley Public TV. Phone: 406-961-3692.
 Studio: R.E.A., Corvallis, MT 59828.
 Technical Facilities: 100-w TPO, 0.587-kw ERP, 76-ft. above ground, 4288-ft. above sea level, lat. 46° 20' 28", long. 114° 02' 36".
 Transmitter: Hilltop location 3.5-mi. NE of Corvallis.
 Equipment: Television Technology transmitter; Scala antenna.
 Began Operation: December 25, 1989.
 Ownership: Bitterroot Valley Public Television.
 Note: Licensed as a translator.
- Plains & Paradise—K21CA**, Plains-Paradise TV District.
 Technical Facilities: 100-w TPO, 3.3-kw ERP, 13-ft. above ground, 3809-ft. above sea level, lat. 47° 31' 15", long. 114° 57' 28".
 Transmitter: Approx. 6-mi. NW of Plains.
 Ownership: Plains-Paradise TV District.
- *Plevna—K24DD**, Plevna Public School Trustees District No.55. Phone: 406-772-5601. Fax: 406-772-5548.
 Studio: Box 158, Plevna, MT 59344.
 Technical Facilities: 20-w TPO, 0.246-kw ERP, 62-ft. above ground, 2812-ft. above sea level, lat. 46° 25' 06", long. 104° 31' 03".
 Transmitter: Plevna High School.
 Equipment: TTC transmitter; Scala antenna.
 Satellite earth stations: DH Satellite, 3.6-meter.
 Ownership: Plevna Public School Trustees District No. 55.
 Satellite programming: PBS.
 Personnel: Carter Christiansen, General Manager.
- Roundup—K06KX**, Roundup TV Tax District. Phone: 406-323-1710.
 Technical Facilities: 0.06-kw ERP, 3200-ft. above sea level, lat. 46° 28' 02", long. 108° 33' 50".
 Ownership: Roundup TV Tax District.
- *Shepherd/Huntley/Worden—K42DH**, Rural Television System Inc.
 Technical Facilities: 100-w TPO, 1.138-kw ERP, 3222-ft. above sea level, lat. 45° 54' 25", long. 108° 20' 01".
 Transmitter: 5914 Chicago Rd.
 Ownership: Rural Television System Inc.
- St. Ignatius—K28CF**, Salish Kootenai College. Phone: 406-675-4800. Fax: 406-675-4801.
 Technical Facilities: 1-w TPO, 0.969-kw ERP, 154-ft. above ground, 3103-ft. above sea level, lat. 47° 19' 24", long. 114° 05' 25".
 Transmitter: North edge of St. Ignatius.
 Equipment: Television Technology transmitter; Scala antenna.
 Satellite earth stations: Andrew, 5-meter; Microdyne receivers.
 Began Operation: April 1, 1988.
 Ownership: Salish Kootenai College.
 Personnel: Frank Tyro, General Manager & Chief Engineer.
- Thompson Falls—K36BW**, Thompson Falls TV District.
 Technical Facilities: 100-w TPO, 1.19-kw ERP, 49-ft. above ground, 5039-ft. above sea level, lat. 47° 33' 00", long. 115° 21' 30".
 Transmitter: Clark Mountain, 3-mi. S of Thompson Falls.
 Ownership: Thompson Falls TV District.
- *Trout Creek—K32DM**, Trout Creek, Noxon, Heron TV District.
 Technical Facilities: 100-w TPO, 0.654-kw ERP, 20-ft. above ground, 5062-ft. above sea level, lat. 45° 57' 05", long. 115° 39' 22".
 Transmitter: Green Mountain, SE of Noxon.
 Ownership: Trout Creek, Noxon, Heron TV District.
- *Vida—K33DZ**, Sunnyside TV District.
 Technical Facilities: 100-w TPO, 1.295-kw ERP, 52-ft. above ground, 2628-ft. above sea level, lat. 47° 51' 33", long. 105° 30' 29".
 Transmitter: 6.2-mi. N of Vida.
 Ownership: Sunnyside TV District.
- White Sulphur Springs—K09MH**, Flat Iron Corp. Phone: 406-547-3590.
 Technical Facilities: 0.051-kw ERP, lat. 46° 30' 12", long. 110° 49' 41".
 Ownership: Flat Iron Corp.
 Note: Operating as a translator.
- Whitehall—K52CE**, Whitehall Low Power TV Inc.
 Technical Facilities: 100-w TPO, 0.86-kw ERP, 118-ft. above ground, 4531-ft. above sea level, lat. 45° 52' 34", long. 112° 05' 14".
 Requests CP for change to 6591-ft. above sea level, lat. 45° 55' 15", long. 112° 01' 15".
 Transmitter to 4.5-mi. NE of Whitehall. BPTTL-940412DT.
 Transmitter: New water tower, adjacent to Hwy. 90 in the NE edge of Whitehall.
 Ownership: Whitehall Low Power TV Inc.
- *Garland—K58EL**, J. Lewis Warren.
 Technical Facilities: 100-w TPO, 1.07-kw ERP, 1788-ft. above sea level, lat. 40° 57' 51", long. 96° 57' 47".
 Transmitter: NE of Garland.
 Ownership: J. L. Warren.
- *Grand Island—K56FC**, Hall County.
 Technical Facilities: 662-w TPO, 17.2-kw ERP, 2031-ft. above sea level, lat. 40° 55' 29", long. 98° 20' 16".
 Transmitter: SW corner of Sycamore & 2nd Sts.
 Ownership: Hall County.
- *Grand Island—K63FC**, Dorothy Z. Williams.
 Technical Facilities: 100-w TPO, 1.16-kw ERP, 2149-ft. above sea level, lat. 40° 41' 30", long. 98° 23' 20".
 Transmitter: N of Hastings on Hwy. 281.
 Ownership: Dorothy Z. Williams.
- *Grand Island—K67GD**, Dorothy Z. Williams.
 Technical Facilities: 100-w TPO, 1.16-kw ERP, 2149-ft. above sea level, lat. 40° 41' 30", long. 98° 23' 20".
 Transmitter: N of Hastings, NE on Hwy. 281.
 Ownership: Dorothy Z. Williams.
 Personnel: Al Williams, General Manager.
- *Grand Island—K69GU**, Dorothy Z. Williams.
 Technical Facilities: 100-w TPO, 1.16-kw ERP, 2149-ft. above sea level, lat. 40° 41' 30", long. 98° 23' 20".
 Transmitter: N of Hastings, NE on Hwy. 281.
 Ownership: Dorothy Z. Williams.
 Personnel: Al Williams, General Manager.
- *Grand Island & Hastings—K49DT**, Christian Hillard.
 Technical Facilities: 100-w TPO, 1.19-kw ERP, 2150-ft. above sea level, lat. 40° 41' 30", long. 98° 23' 20".
 Transmitter: 6-mi. N of Hastings on Hwy. 281.
 Ownership: Christian Hillard.
- *Grand Island & Hastings—K53ES**, Christian Hillard.
 Technical Facilities: 100-w TPO, 1.19-kw ERP, 2150-ft. above sea level, lat. 40° 41' 30", long. 98° 23' 20".
 Transmitter: 6-mi. N of Hastings on Hwy. 281.
 Ownership: Christian Hillard.
- *Grand Island & Hastings—K55GL**, Christian Hillard.
 Technical Facilities: 100-w TPO, 1.19-kw ERP, 2150-ft. above sea level, lat. 40° 41' 30", long. 98° 23' 20".
 Transmitter: 6-mi. N of Hastings on Hwy. 281.
 Ownership: Christian Hillard.
- *Grand Island & Hastings—K57FZ**, Christian Hillard.
 Technical Facilities: 100-w TPO, 1.19-kw ERP, 2149-ft. above sea level, lat. 40° 41' 30", long. 98° 23' 20".
 Transmitter: 6-mi. N of Hastings on Hwy. 281.
 Ownership: Christian Hillard.
- *Grand Island & Hastings—K59EZ**, Dorothy Z. Williams.
 Technical Facilities: 100-w TPO, 1.16-kw ERP, 2148-ft. above sea level, lat. 40° 41' 30", long. 98° 23' 20".
 Transmitter: N of Hastings on Hwy. 281.
 Ownership: Dorothy Z. Williams.
 Personnel: Al Williams, General Manager.
- *Grand Island & Hastings—K65FS**, Dorothy Z. Williams.
 Technical Facilities: 100-w TPO, 1.16-kw ERP, 2148-ft. above sea level, lat. 40° 41' 30", long. 98° 23' 20".
 Transmitter: N of Hastings, NE of Hwy. 281.
 Ownership: Dorothy Z. Williams.
 Personnel: Al Williams, General Manager.
- *Holdrege—K14IY**, Nebraska Television Corp. Phone: 402-463-1321.
 Technical Facilities: 1000-w TPO, 9.8-kw ERP, 180-ft. above ground, 2493-ft. above sea level, lat. 40° 24' 25", long. 99° 19' 14".
 Transmitter: 6.2-mi. E & 2.5-mi. S of Holdrege.
 Ownership: Nebraska Television Corp.
- *Lincoln—K31DU**, Three Angels Bcstg. Network Inc. Phone: 618-627-4651. Fax: 618-627-2726.
 Studio: RR 3, Box 176A, State Rte. 34, Thompsonville, IL 62890.
 Technical Facilities: 1000-w TPO, 15.25-kw ERP, 1547-ft. above sea level, lat. 40° 51' 10", long. 96° 40' 36".
 Transmitter: 4100 Industrial Ave.
 Equipment: Acrodyne transmitter; Jampro antenna.
 Satellite earth stations: DH Satellite, 3-meter; M/A-Com receivers.
 Ownership: Three Angels Broadcasting Network Inc.
 Personnel: Moses Primo, General Manager Clarence Larson, Chief Engineer Linda Shelton, Program Director.
- Lincoln—K39AJ**, Trinity Bcstg. Network Inc.
 Technical Facilities: 1000-w TPO, 56.5-kw ERP, 331-ft. above ground, 1726-ft. above sea level, lat. 40° 43' 38", long. 96° 36' 49".
 Transmitter: 7900 Yankee Hill Rd., Lincoln.
 Equipment: Television Technology transmitter; Bogner antenna.
 Satellite earth stations: Scientific-Atlanta, 3.2-meter.
 Began Operation: April 23, 1987.
 Ownership: Trinity Broadcasting Network Inc.
 Satellite programming: Trinity Bcstg. Network.
- Lincoln—K67CV**, Channel America LPTV Holdings Inc. Phone: 212-366-9880.
 Technical Facilities: 70-w TPO, 1.07-kw ERP, 243-ft. above ground, 1417-ft. above sea level, lat. 40° 48' 42", long. 96° 42' 05".
 Transmitter: 233 S. 13th St., Lincoln.
 Began Operation: May 1, 1989.
 Ownership: Channel America LPTV License Subsidiary Inc.
 Satellite programming: Channel America.
 Advertising: Yes. Rates: \$300/30 Sec.; \$500/Min.; \$1000/Hour.
 Note: Licensed as a translator.
- *Malcolm—K64CL**, K. Sandoval Burke.
 Technical Facilities: 1000-w TPO, 12-kw ERP, 276-ft. above ground, 1339-ft. above sea level, lat. 40° 48' 47", long. 96° 42' 25".
 Transmitter: Terminal Bldg., 941 O St., Lincoln.
 Ownership: K. Sandoval Burke.
- *Omaha—K48DL**, Valuevision International Inc.
 Technical Facilities: 530-w TPO, 20.9-kw ERP, 699-ft. above ground, 1896-ft. above sea level, lat. 41° 18' 16", long. 96° 01' 41".
 Requests modification of CP for change to 1-w TPO, 15.92-kw ERP. BMTTL-910503YC.
 Transmitter: 0.5-mi. NW of junction of Military Rd. & 72nd St., Omaha.
 Ownership: Valuevision International Inc.
- *Omaha—K53EY**, R. B. Sheldahl. Phone: 515-986-3355.
 Technical Facilities: 1000-w TPO, 10.55-kw ERP, 174-ft. above ground, 1253-ft. above sea level, lat. 41° 12' 47", long. 96° 03' 33".
 Transmitter: 9437 J St.
 Ownership: R. B. Sheldahl.
- *Omaha—K61GA**, Yoneide S. Dinzey. Phone: 618-627-2120.
 Technical Facilities: 300-w TPO, 2.95-kw ERP, 180-ft. above ground, 1215-ft. above sea level, lat. 41° 15' 36", long. 95° 56' 06".
 Transmitter: 1461 Douglas St.
 Ownership: Yoneide Dinzey.
- *Omaha—K65FL**, K. Sandoval Burke.
 Technical Facilities: 1000-w TPO, 63.52-kw ERP, 1401-ft. above sea level, lat. 41° 20' 44", long. 96° 01' 28".
 Requests modification of CP for change to 50-kw ERP, 1437-ft. above sea level. BMTTL-940811B.
 Transmitter: Hwy. 680, N of Omaha.
 Ownership: K. Sandoval Burke.
- *Omaha—K67FM**, William J. Thompson. Phone: 402-457-1977.
 Technical Facilities: 1000-w TPO, 7.3-kw ERP, 2146-ft. above sea level, lat. 41° 18' 16", long. 96° 01' 41".
 Transmitter: 5002 N. 72nd St.
 Ownership: William J. Thompson.

Low Power TV Stations—Nebraska

- *Omaha-Lincoln—K34DT**, Catherine A. Hill.
 Technical Facilities: 1000-w TPO, 28.51-kw ERP, 1000-ft. above ground, 2217-ft. above sea level, lat. 41° 04' 15", long. 96° 13' 30".
 Transmitter: 19801 Pflug Rd., Gretna.
 Ownership: Catherine A. Hill.
- Scottsbluff—K428G**, Seven Star Television.
 Technical Facilities: 6.06-kw ERP, lat. 41° 42' 04", long. 103° 40' 49".
 Ownership: Seven Star Television.
- *Superior—K16DF**, Stephen Van Voorhis.
 Technical Facilities: 100-w TPO, 1.14-kw ERP, 2106-ft. above sea level, lat. 40° 05' 13", long. 97° 55' 13".
 Transmitter: S of Hardy.
 Ownership: Stephen Van Voorhis.
- *Superior—K20EG**, Scott D. Chisholm.
 Technical Facilities: 100-w TPO, 1.14-kw ERP, 2106-ft. above sea level, lat. 40° 05' 13", long. 97° 55' 13".
 Transmitter: S of Hardy.
 Ownership: Scott D. Chisholm.
- *Superior—K24EA**, Marc Manzione.
 Technical Facilities: 100-w TPO, 1.14-kw ERP, 354-ft. above ground, 2106-ft. above sea level, lat. 40° 05' 13", long. 97° 55' 13".
 Transmitter: 3.5-mi. S of Hardy.
 Ownership: Marc Manzione.
- *Superior—K26EF**, Marc Manzione.
 Technical Facilities: 100-w TPO, 1.14-kw ERP, 354-ft. above ground, 2106-ft. above sea level, lat. 40° 05' 13", long. 97° 55' 13".
 Transmitter: 3.5-mi. S of Hardy.
 Ownership: Marc Manzione.
- *Superior—K31EG**, Halina Van Voorhis.
 Phone: 201-273-4953.
 Technical Facilities: 100-w TPO, 1.14-kw ERP, 354-ft. above ground, 2106-ft. above sea level, lat. 40° 05' 13", long. 97° 55' 13".
 Transmitter: 3.5-mi. S of Hardy.
 Ownership: Halina Van Voorhis.
- *Superior—K35DU**, Stephen Van Voorhis.
 Technical Facilities: 100-w TPO, 1.14-kw ERP, 2106-ft. above sea level, lat. 40° 05' 13", long. 97° 55' 13".
 Transmitter: S of Hardy.
 Ownership: Stephen Van Voorhis.
- *Superior—K40EK**, Halina Van Voorhis.
 Phone: 201-273-4953.
 Technical Facilities: 100-w TPO, 1.14-kw ERP, 354-ft. above ground, 2106-ft. above sea level, lat. 40° 05' 13", long. 97° 55' 13".
 Transmitter: 3.5-mi. S of Hardy.
 Ownership: Halina Van Voorhis.
- *Superior—K46DW**, Lyn Guin. Phone: 916-441-0653.
 Technical Facilities: 100-w TPO, 1.14-kw ERP, 354-ft. above ground, 2106-ft. above sea level, lat. 40° 05' 13", long. 97° 55' 13".
 Transmitter: 3.5-mi. S of Hardy.
 Ownership: Lyn R. Guin.
- *Superior—K48EV**, Harry W. Reed II.
 Phone: 916-446-3594.
 Technical Facilities: 100-w TPO, 1.14-kw ERP, 354-ft. above ground, 2106-ft. above sea level, lat. 40° 05' 13", long. 97° 55' 13".
 Transmitter: 3.5-mi. S of Hardy.
 Ownership: Harry W. Reed II.
- *Superior—K50DT**, Harry W. Reed II.
 Phone: 916-446-3594.
 Technical Facilities: 100-w TPO, 1.14-kw ERP, 354-ft. above ground, 2106-ft. above sea level, lat. 40° 05' 13", long. 97° 55' 13".
 Transmitter: 3.5-mi. S of Hardy.
 Ownership: Harry W. Reed II.
- *Superior—K57GA**, Stephen Van Voorhis.
 Technical Facilities: 100-w TPO, 1.14-kw ERP, 2106-ft. above sea level, lat. 40° 05' 13", long. 97° 55' 13".
 Transmitter: S of Hardy.
 Ownership: Stephen Van Voorhis.
- *Superior—K59FA**, Stephen Van Voorhis.
 Technical Facilities: 100-w TPO, 1.14-kw ERP, 2106-ft. above sea level, lat. 40° 05' 13", long. 97° 55' 13".
 Transmitter: S of Hardy.
 Ownership: Stephen Van Voorhis.
- *Superior—K61GG**, Stephen Van Voorhis.
 Technical Facilities: 100-w TPO, 1.14-kw ERP, 354-ft. above ground, 2106-ft. above sea level, lat. 40° 05' 13", long. 97° 55' 13".
 Transmitter: 3.5-mi. S of Hardy.
 Ownership: Stephen Van Voorhis.
- *Superior—K63FB**, Edwin E. Chapin.
 Technical Facilities: 100-w TPO, 1.14-kw ERP, 2106-ft. above sea level, lat. 40° 05' 13", long. 97° 55' 13".
 Transmitter: S of Hardy.
 Ownership: Edwin E. Chapin.
- *Superior—K65FR**, Arnold J. Rettig.
 Technical Facilities: 100-w TPO, 1.14-kw ERP, 2106-ft. above sea level, lat. 40° 05' 13", long. 97° 55' 13".
 Transmitter: S of Hardy.
 Ownership: Arnold J. Rettig.
- *Superior—K67GC**, Judith A. Hoppe.
 Technical Facilities: 100-w TPO, 1.14-kw ERP, 2106-ft. above sea level, lat. 40° 05' 13", long. 97° 55' 13".
 Transmitter: S of Hardy.
 Ownership: Judith A. Hoppe.
- *Superior—K69GS**, Roland T. Tsunoda.
 Technical Facilities: 100-w TPO, 1.14-kw ERP, 2106-ft. above sea level, lat. 40° 05' 13", long. 97° 55' 13".
 Transmitter: S of Hardy.
 Ownership: Roland T. Tsunoda.
- Battle Mountain—K32CA**, Lander County General Improvement District No. 1.
 Technical Facilities: 100-w TPO, 1.19-kw ERP, 46-ft. above ground, 4574-ft. above sea level, lat. 40° 35' 25", long. 116° 54' 00".
 Transmitter: Approx. 4-mi. SE of Battle Mountain.
 Ownership: Lander County General Improvement District No. 1.
- *Carlin—K30CD**, Carlin Television District.
 Phone: 702-754-6077.
 Technical Facilities: 1-w TPO, 0.003-kw ERP, 26-ft. above ground, 4980-ft. above sea level, lat. 40° 43' 00", long. 116° 06' 40".
 Transmitter: NW quarter of section 27, Twp. 33 N, Range 52 E, Carlin.
 Equipment: TTC transmitter; Scala antenna.
 Satellite earth stations: DX Communications receivers.
 Ownership: Carlin Television District.
- Personnel:** Howard R. Wright, General Manager.
Note: Operating as a translator.
- Carlin—K358R**, Carlin Television District.
 Phone: 702-754-6077.
 Technical Facilities: 1-w TPO, 0.003-kw ERP, 26-ft. above ground, 5013-ft. above sea level, lat. 40° 43' 00", long. 116° 06' 40".
 Transmitter: NW quarter of Section 27, Twp. 33 N, Range 52 E, Carlin.
 Equipment: TTC transmitter; Scala antenna.
 Satellite earth stations: DX Communications receivers.
 Ownership: Carlin Television District.
Personnel: Howard R. Wright, General Manager.
Note: Operating as a translator.
- Carlin—K54DV**, Carlin Television District.
 Technical Facilities: 20-w TPO, 0.87-kw ERP, 7613-ft. above sea level, lat. 40° 43' 07", long. 116° 16' 06".
 Transmitter: Mary's Mountain, near Carlin.
 Ownership: Carlin Television District.
- Carson City—K17CA**, Galaxy Bcstg. Inc.
 Phone: 702-348-7955.
 Technical Facilities: 1000-w TPO, 20.5-kw ERP, 112-ft. above ground, 7530-ft. above sea level, lat. 39° 15' 32", long. 119° 42' 06".
 Transmitter: McClellan Peak Antenna Farm.
 Ownership: Galaxy Broadcasting Inc.
- Carson City—K19CU**, Trinity Bcstg. Network Inc.
 Technical Facilities: 1000-w TPO, 8.8-kw ERP, 98-ft. above ground, 7487-ft. above sea level, lat. 39° 15' 34", long. 119° 42' 21".
 Transmitter: Atop McClellan Peak, near Silver City.
 Ownership: Trinity Broadcasting Network Inc.
- Elko—K15EE**, Elko Television District.
 Technical Facilities: 0.341-kw ERP, lat. 40° 50' 54", long. 115° 45' 32".
 Ownership: Elko Television District.
- Elko & Spring Creek—K06MK**, Elko TV District.
 Technical Facilities: 10-w TPO, 0.054-kw ERP, 6499-ft. above sea level, lat. 40° 49' 16", long. 115° 42' 04".
 Transmitter: Lamolle Summit, E of Elko.
 Ownership: Elko Television District.
- *Ely—K14AL**, White Pine Television District No. 1.
 Technical Facilities: 0.324-kw ERP, 20-ft. above ground, 6302-ft. above sea level, lat. 39° 15' 00", long. 114° 53' 25".
 Ownership: White Pine Television District No. 1.
- Eureka—K44CP**, Eureka TV District.
 Technical Facilities: 20-w TPO, 0.255-kw ERP, 20-ft. above ground, 5948-ft. above sea level, lat. 39° 28' 33", long. 115° 59' 33".
 Transmitter: 2.5-mi. SW of Eureka.
 Ownership: Eureka TV District.
- Eureka—K47DG**, Eureka TV District.
 Technical Facilities: 100-w TPO, 4.17-kw ERP, 197-ft. above ground, 9590-ft. above sea level, lat. 39° 26' 59", long. 115° 59' 54".
 Transmitter: Prospect Peak, 4.7-mi. S of Eureka.
 Ownership: Eureka TV District.
- Fallon—K25AK**, Fallon Community TV Inc.
 Technical Facilities: 100-w TPO, 1.24-kw ERP, 33-ft. above ground, 4213-ft. above sea level, lat. 39° 29' 22", long. 118° 45' 09".
 Holds GP for change to 1.2-kw ERP, 56-ft. above ground, 4236-ft. above sea level.
 BPTL-920214QH.
 Transmitter: Rattlesnake Hill, 1.5-mi. NE of Fallon.
 Ownership: Fallon Community TV Inc.
- Hawthorne—K13WI**, Virginia M. Becker.
 Technical Facilities: 10-w TPO, 0.017-kw ERP, 4327-ft. above sea level, lat. 38° 31' 56", long. 118° 37' 16".
 Transmitter: 996 H St.
 Ownership: Virginia M. Becker.
- Incline Village—K14AJ**, North Lake Tahoe Community Foundation. Phones: 702-831-7878; 702-831-7879.
 Technical Facilities: 100-w TPO, 0.76-kw ERP, 40-ft. above ground, 7490-ft. above sea level, lat. 39° 14' 53", long. 119° 55' 17".
 Transmitter: Ski Way, 1.5-mi. NE of Lake Tahoe.
 Equipment: Television Technology transmitter; Scala antenna.
 Satellite earth stations: Andrew, 4.5-meter; Microdyne, Standard Communications receivers.
 Began Operation: November 1, 1982.
 Ownership: North Lake Tahoe Community Foundation.
 Satellite programming: PBS/SCOLA.
 Represented (legal): Schwartz, Woods & Miller.
 Personnel: Paul Schmidt, General Manager; John S. Campbell, Station Manager & Chief Engineer.
- *Lake Tahoe—K29CD**, Mark S. Severence.
 Technical Facilities: 32-w TPO, 0.5-kw ERP, 194-ft. above ground, 6453-ft. above sea level, lat. 38° 57' 35", long. 119° 56' 25".
 Transmitter: 1-mi. N of Zephyr Cove, Lake Tahoe.
 Ownership: Mark S. Severence.
- Las Vegas—K17CT**, Charles K. Tootle.
 Technical Facilities: 100-w TPO, 3.88-kw ERP, 302-ft. above ground, 2654-ft. above sea level, lat. 36° 17' 42", long. 115° 16' 45".
 Transmitter: On Hwy. 95, approx. 3.2-mi. N of Durango Rd., Las Vegas.
 Ownership: Charles K. Tootle.
- Las Vegas—K19CS**, "Hey Buddy" Bcstg. Co.
 Technical Facilities: 800-w TPO, 9.54-kw ERP, 302-ft. above ground, 2828-ft. above sea level, lat. 36° 19' 42", long. 115° 16' 45".
 Transmitter: 3.2-mi. N of Durango Rd. on Hwy. 95, Las Vegas.
 Ownership: "Hey Buddy" Bcstg. Co.
- *Las Vegas—K23DL**, Lone Mountain Bcstg.
 Technical Facilities: 100-w TPO, 0.331-kw ERP, 62-ft. above ground, 2608-ft. above sea level, lat. 36° 17' 42", long. 115° 16' 50".
 Transmitter: W of Durango Dr., NE of State Rd. 95.
 Ownership: Lone Mountain Bcstg.
- *Las Vegas—K25DB**, Terry Zick. Phone: 512-695-2804.
 Technical Facilities: 1000-w TPO, 26.3-kw ERP, 46-ft. above ground, 8558-ft. above sea level, lat. 35° 58' 02", long. 115° 30' 06".

New Hampshire—Low Power TV Stations

- Transmitter:** Atop Potosi Mountain, near Las Vegas.
Ownership: Terry Zick.
- *Las Vegas—K31DO, Simon Inc.**
Technical Facilities: 300-w TPO, 10.4-kw ERP, 8550-ft. above sea level, lat. 35° 58' 04", long. 115° 30' 03".
Transmitter: Mount Potosi, Potosi Pass.
Ownership: Simon Inc.
- *Las Vegas—K46CV, Neal L. Andrews Jr.**
Technical Facilities: 100-w TPO, 2.69-kw ERP, 459-ft. above ground, 2473-ft. above sea level, lat. 36° 10' 15", long. 115° 08' 32".
Transmitter: 301 Fremont St., Las Vegas.
Ownership: Neal L. Andrews Jr.
- Las Vegas—K50CN, Biltmore Bcstg. Corp.**
Technical Facilities: 1000-w TPO, 9.3-kw ERP, 73-ft. above ground, 3411-ft. above sea level, lat. 36° 00' 30", long. 115° 00' 20".
Transmitter: Black Mountain communications site, 2-mi. SW of Henderson.
Ownership: Biltmore Broadcasting Corp.
- *Las Vegas—K55GK, Mark Paretchan.**
Technical Facilities: 1000-w TPO, 5.5-kw ERP, 2260-ft. above sea level, lat. 36° 10' 08", long. 115° 08' 19".
Transmitter: 600 E. Fremont.
Ownership: Mark Paretchan.
- Las Vegas—K57FA, Trinity Bcstg. Network Inc.** Phone: 714-832-2950.
Technical Facilities: 1000-w TPO, 32.5-kw ERP, 62-ft. above ground, 3399-ft. above sea level, lat. 36° 00' 30", long. 115° 00' 20".
Transmitter: Black Mountain, near Henderson. Began Operation: January 1, 1987.
Ownership: Trinity Broadcasting Network Inc. Satellite programming: Trinity Bcstg. Network.
- *Las Vegas—K59ER, Carlos A. Duharte.** Phone: 415-761-1070.
Technical Facilities: 1000-w TPO, 55.7-kw ERP, 100-ft. above ground, 3438-ft. above sea level, lat. 36° 00' 30", long. 115° 00' 20".
Transmitter: Atop Black Mountain, near Henderson.
Equipment: ITS transmitter; Bogner antenna.
Ownership: Carlos A. Duharte.
- *Las Vegas—K63FD, Communication Transmission Network Inc.** Phone: 702-791-0292.
Technical Facilities: 1000-w TPO, 125.3-kw ERP, 3458-ft. above sea level, lat. 36° 00' 30", long. 115° 00' 20".
Transmitter: Black Mountain, 15-mi. E of Las Vegas.
Ownership: Communication Transmission Network Inc.
- *Las Vegas—K67GB, Valuevision International Inc.**
Technical Facilities: 1000-w TPO, 55.06-kw ERP, 3481-ft. above sea level, lat. 36° 00' 31", long. 115° 00' 03".
Transmitter: Black Mountain Center, near Las Vegas.
Ownership: Valuevision International Inc.
- *Las Vegas—K69HA, Channel 69 Telecasters.** Phone: 800-442-3085.
Technical Facilities: 900-w TPO, 4.8-kw ERP, 60-ft. above ground, 3397-ft. above sea level, lat. 36° 00' 30", long. 115° 00' 20".
- Transmitter:** Black Mountain, 3.5-mi. W of Henderson.
Ownership: Channel 69 Telecasters.
- *Laughlin—K28DN, John F. Craven III.**
Technical Facilities: 100-w TPO, 0.849-kw ERP, 59-ft. above ground, lat. 35° 14' 50", long. 114° 44' 35".
Transmitter: Spirit Mountain.
Ownership: John F. Craven III.
- *Laughlin—K34DK, Patrick Salis.**
Technical Facilities: 95-w TPO, 2.66-kw ERP, 79-ft. above ground, 4875-ft. above sea level, lat. 35° 14' 58", long. 114° 44' 33".
Transmitter: Christmas Tree Mountain, 11-mi. WNW of Davis Dam, Laughlin NV.
Ownership: Patrick Salis.
- *Laughlin—K47EG, Las Tres Campanas Television Inc.** Phone: 702-433-0027.
Technical Facilities: 1000-w TPO, 18.9-kw ERP, 23-ft. above ground, 4849-ft. above sea level, lat. 35° 14' 58", long. 114° 44' 34".
Transmitter: Electronics site, 10-mi. NW of Laughlin.
Ownership: Las Tres Campanas Television Inc.
- Lovelock—K18DP, Pershing County.**
Technical Facilities: 100-w TPO, 3.9-kw ERP, 44-ft. above ground, 4322-ft. above sea level, lat. 40° 07' 05", long. 118° 43' 38".
Transmitter: Tulon Peak, 15-mi. NW of Lovelock.
Ownership: Pershing County.
- Mercury—K54BO, Advanced Mobile Communications.**
Technical Facilities: 3.23-kw ERP, lat. 36° 19' 07", long. 115° 34' 28".
Ownership: Advanced Mobile Communications.
Note: Operating as a translator.
- Mesquite & Gunlock/Veyo, UT—K45AI, MB Broadcasting.** Phone: 801-628-0485. Fax: 801-673-8228.
Technical Facilities: 100-w TPO, 4.775-kw ERP, 20-ft. above ground, 7766-ft. above sea level, lat. 37° 09' 22", long. 113° 52' 10".
Transmitter: Beaver Dam Mountains, W of Santa Clara, UT.
Equipment: Television Technology transmitter; Scala antenna.
Began Operation: November 1, 1982.
Ownership: MB Broadcasting.
Satellite programming: Fox.
Personnel: Brent Miner, General Manager; Randall Adams, Chief Engineer.
Note: Operating as a translator.
- Nevada Test Site—K31CC, Advanced Mobilecom of Nevada Inc.** Phone: 702-873-5000.
Technical Facilities: 100-w TPO, 3.38-kw ERP, 52-ft. above ground, 7569-ft. above sea level, lat. 37° 12' 47", long. 116° 19' 22".
Transmitter: Echo Peak, near Mercury.
Ownership: Communications Engineering Inc.
Note: Operating as a translator.
- Pahrump—K55EW, Communications Engineering Inc.**
Technical Facilities: 100-w TPO, 9.82-kw ERP, 16-ft. above ground, 8501-ft. above sea level, lat. 35° 58' 04", long. 115° 30' 03".
Transmitter: Mount Potosi communications site, approx. 30-mi. ESE of Pahrump.
Ownership: Communications Engineering Inc.
- *Reno—K29CW, Simon Inc.**
Technical Facilities: 300-w TPO, 3.7-kw ERP, 4596-ft. above sea level, lat. 39° 35' 11", long. 119° 42' 03".
Transmitter: 2272 Larkin Rd., Sparks.
Ownership: Simon Inc.
- Reno—K43CT, HMC Communications Inc.** Phone: 702-856-7955.
Technical Facilities: 1000-w TPO, 28.4-kw ERP, 79-ft. above ground, 5538-ft. above sea level, lat. 39° 35' 03", long. 119° 47' 52".
Transmitter: Red Peak, 4.5-mi. N of Reno.
Ownership: HMC Communications Inc.
- Reno—K45AV, Trinity Bcstg. Network Inc.**
Technical Facilities: 1000-w TPO, 37.5-kw ERP, 121-ft. above ground, 5581-ft. above sea level, lat. 39° 35' 03", long. 119° 47' 52".
Transmitter: Existing tower atop Red Peak.
Began Operation: November 1, 1985.
Ownership: Trinity Broadcasting Network Inc. Satellite programming: Trinity Bcstg. Network.
- *Reno—K47CO, Kidd Communications.** Studio: 2030 W. First Ave., Sun Valley, NV.
Technical Facilities: 1000-w TPO, 19.4-kw ERP, 85-ft. above ground, 5515-ft. above sea level, lat. 39° 35' 03", long. 119° 47' 52".
Requests modification of CP for change to 29.1-kw ERP, 5544-ft. above sea level. BMMPTL-JE0415WW.
Transmitter: 2030 W. First Ave., Sun Valley.
Ownership: Kidd Communications.
- Reno—K63DN, Generic TV.** Phone: 605-335-1136.
Technical Facilities: 100-w TPO, 1.28-kw ERP, 43-ft. above ground, 4465-ft. above sea level, lat. 39° 30' 55", long. 119° 46' 45".
Requests CP for change to 1.13-kw ERP, 98-ft. above ground, 5410-ft. above sea level, lat. 39° 35' 03", long. 119° 47' 51". Transmitter to Red Peak. BPTTL-910503DM.
Transmitter: 1120 Telegraph St., Reno.
Ownership: Generic TV.
- Reno—K66CH, Women's LPTV Network.** Phone: 602-998-5868.
Technical Facilities: 16.8-kw ERP, lat. 39° 15' 44", long. 119° 42' 16".
Ownership: Women's LPTV Network.
- Schurz—K46CC, Walker River Paiute Tribe.** Phone: 702-773-2306. Fax: 702-773-2585.
Technical Facilities: 5-w TPO, lat. 38° 57' 58", long. 118° 53' 21".
Ownership: Walker River Paiute Tribe.
Note: Operating as a translator.
- Tonopah—K17AH, Nye County.** Phone: 702-482-8197.
Studio: Nye County Courthouse, Tonopah, NV 89049.
Technical Facilities: 0.47-kw ERP, lat. 38° 03' 57", long. 117° 13' 33".
Transmitter: Nye County Courthouse.
Satellite earth stations: Andrew; Microdyne receivers.
Ownership: Nye County.
Advertising: Yes. Rates: \$100.00/Month.
- Verdi—K54DA, Channel 5 Public Bcstg. Inc.** Phone: 702-784-4555. Fax: 702-784-1438.
Technical Facilities: 100-w TPO, 0.793-kw ERP, 20-ft. above ground, 7986-ft. above sea level, lat. 39° 34' 38", long. 119° 56' 19".
Transmitter: 0.8-mi. from Peavine Lookout.
Ownership: Channel 5 Public Broadcasting Inc. Personnel: James R. Pagliarini, General Manager; Thoman R. Werner, Chief Engineer.
- Winnemucca—K15AL, Humboldt County Public TV Department.**
Technical Facilities: 100-w TPO, 1.49-kw ERP, 34-ft. above ground, 6809-ft. above sea level, lat. 40° 54' 38", long. 117° 45' 40".
Ownership: Humboldt County.

New Hampshire

Concord—W39AR, Center Bcstg. Corp. of New Hampshire.
Technical Facilities: 100-w TPO, 1.047-kw ERP, 74-ft. above ground, 394-ft. above sea level, lat. 43° 12' 24", long. 71° 32' 41".
Transmitter: 0.15-mi. N of the intersection of Washington St. & Center St.
Ownership: Center Broadcasting Corp. of New Hampshire.

***Hampton Falls—W23AM, Seacoast Bcstg. Co. Inc.**
Technical Facilities: 1000-w TPO, 37.2-kw ERP, 853-ft. above ground, 833-ft. above sea level, lat. 42° 54' 28", long. 70° 51' 06".
Transmitter: eastern end of Brimmer Lane, Hampton Falls.
Ownership: Seacoast Broadcasting Co. Inc.

***Keene—W58BV, Heritage Media Services.**
Technical Facilities: 1000-w TPO, 10.7-kw ERP, 108-ft. above ground, 581-ft. above sea level, lat. 42° 55' 29", long. 72° 16' 42".
Transmitter: Keene State College.
Ownership: Heritage Media Corp.
Note: Operating as a translator.

***Manchester—W29AT, Center Bcstg. Corp. of New Hampshire.**
Technical Facilities: 100-w TPO, 1.05-kw ERP, 89-ft. above ground, 308-ft. above sea level, lat. 42° 55' 36", long. 71° 26' 35".
Transmitter: Manchester Municipal Airport.
Ownership: Center Broadcasting Corp. of New Hampshire.

***Manchester—W47AN, Academy of Applied Sciences.**
Technical Facilities: 1000-w TPO, 39.2-kw ERP, 141-ft. above ground, 1552-ft. above sea level, lat. 43° 11' 10", long. 71° 19' 14".
Transmitter: 2-mi. E of New Rye on Fort Mountain.
Ownership: Academy of Applied Sciences Inc.

Nashua—W13BG, Center Bcstg. Corp. of New Hampshire.
Technical Facilities: 10-w TPO, 0.07-kw ERP, 89-ft. above ground, 164-ft. above sea level, lat. 42° 45' 42", long. 71° 27' 58".
Transmitter: 142 Main St., Nashua.
Ownership: Center Broadcasting Corp. of New Hampshire.

Nashua—W33AK, Center Bcstg. Corp. of New Hampshire.
Technical Facilities: 100-w TPO, 0.95-kw ERP, 89-ft. above ground, 164-ft. above sea level, lat. 42° 45' 42", long. 71° 27' 58".
Transmitter: 100 F Lodge Hall, 142 Main St., Nashua.
Ownership: Center Broadcasting Corp. of New Hampshire.

Low Power TV Stations—New Hampshire

***South Effingham**—W30BC, James Rutherford. Phone: 603-522-3211. Fax: 603-522-8970.
Technical Facilities: 1000-w TPO, 26.73-kw ERP, 50-ft. above ground, 1190-ft. above sea level, lat. 43° 41' 08", long. 71° 02' 24".
Transmitter: Pocket Mountain, approx. 1.5-mi. W of Province Lake.
Ownership: James Rutherford.

***Waterville Valley**—W53AT, SkiSat. Phone: 401-272-2558.
Technical Facilities: 810-w TPO, 10.68-kw ERP, 89-ft. above ground, 3926-ft. above sea level, lat. 43° 57' 32", long. 71° 33' 23".
Transmitter: Mount Tecumseh, Waterville Valley.
Ownership: SkiSat.

New Jersey

***Atlantic City**—W07CE, South Jersey Radio Inc. Phone: 609-927-4440. Fax: 609-927-7014.
Studio: 1601 New Rd., Linwood, NJ 08221.
Technical Facilities: 10-w TPO, 0.054-kw ERP, 210-ft. above ground, 213-ft. above sea level, lat. 39° 23' 24", long. 74° 30' 45".
Transmitter: Atlantic City Expressway, Pleasantville.
Satellite earth stations: 3.8-meter.
Ownership: South Jersey Radio Inc.
Personnel: Jane Stark, General Manager; Ron Smith, Station Manager; Dan Merio, Chief Engineer.

***Atlantic City**—W34BS, Asivision Inc. Technical Facilities: 1000-w TPO, 28.6-kw ERP, 191-ft. above sea level, lat. 39° 21' 02", long. 74° 27' 26".
Transmitter: 3815 Ventnor Ave.
Ownership: Asivision Inc.

Atlantic City—W36BJ, Trinity Bcstg. Network Inc.
Technical Facilities: 450-w TPO, 19.9-kw ERP, 417-ft. above ground, 426-ft. above sea level, lat. 39° 21' 36", long. 74° 25' 12".
Transmitter: Taj Mahal Casino Hotel, North Carolina Ave. & Boardwalk, Atlantic City.
Began Operation: October 19, 1993.
Ownership: Trinity Broadcasting Network Inc.

Cape May—W05AX, Wildwood Five Television. Phone: 212-465-1378.
Technical Facilities: 0.05-kw ERP, lat. 38° 59' 33", long. 74° 48' 48".
Ownership: Wildwood Five Television.

East Orange—W23BA, Craig L. Fox. Technical Facilities: 1000-w TPO, 10.7-kw ERP, 98-ft. above ground, 719-ft. above sea level, lat. 40° 48' 08", long. 74° 14' 48".
Transmitter: 416 E. Rock Ave.
Began Operation: October 19, 1993.
Ownership: Craig L. Fox.

***Hackettstown**—W23AZ, Radio New Jersey. Phones: 908-850-1000; 908-813-0023. Fax: 908-850-0001.
Studio: 100 Rte. 46, Hackettstown, NJ 07840.
Technical Facilities: 984-w TPO, 1.2-kw ERP, 130-ft. above ground, 1201-ft. above sea level, lat. 40° 51' 07", long. 74° 52' 36".
Transmitter: 20 Thomas Dr., Independence Twp.
Equipment: ITS transmitter.
Satellite earth stations: Scientific-Atlanta.
Ownership: Radio New Jersey.
Planned satellite programming: Channel America; Main Street TV.

Represented (engineering): Communications Technologies Inc.
Represented (legal): Mullin, Rhyne, Emmons & Topel, P.C.
Personnel: George Beckenthal, General Manager; L. J. Tighe, Chief Engineer; Norman Worth, General Sales Manager.

Hackettstown—W49BE, New Jersey Public Bcstg. Authority. Phone: 609-777-5000. Fax: 609-633-2921.
Technical Facilities: 694-w TPO, 10-kw ERP, 138-ft. above ground, 1236-ft. above sea level, lat. 40° 51' 07", long. 74° 52' 36".
Transmitter: 20 Thomas Dr.
Equipment: ITS transmitter; Bogner antenna.
Began Operation: April 1, 1993.
Ownership: New Jersey Public Broadcasting Authority.
Note: Operating as a translator.

Hammonton, Berlin, Williamstown & Winslow—W08CC, Engle Bcstg. Phone: 609-561-7083. Fax: 609-561-8288.
Studio: 104 Bellevue Ave., Hammonton, NJ 08037.

Technical Facilities: 10-w TPO, 0.494-kw ERP, 735-ft. above ground, 846-ft. above sea level, lat. 39° 43' 41", long. 74° 50' 39".
Holds CP for change to 165.6-w TPO, 0.715-kw ERP, 722-ft. above ground, 833-ft. above sea level. BMMPTVL-930308JH.
Requests modification of CP to add Shamong to city of license & for change to 100-w TPO, 0.9-kw ERP. BMMPTVL-940413FC.
Transmitter: 0.5-mi. NE of Waterford Works, 0.4-mi. N of Chew Rd., Waterford Works.
Equipment: Television Technology transmitter; Scala antenna.
Satellite earth stations: M/A-Com, 4.5-meter; Winegard, 3-meter.
Began Operation: September 26, 1988.
Ownership: Engle Bcstg.
Planned satellite programming: Main Street TV.
Advertising: Planned.
Personnel: Barbara F. Ciric, President; Paul V. Engle, General Manager.

***Morristown**—W38BS, Zenon Reynarowych. Phone: 218-847-7388.
Technical Facilities: 1000-w TPO, 57.7-kw ERP, 390-ft. above ground, 1393-ft. above sea level, lat. 40° 49' 20", long. 74° 33' 24".
Requests modification of CP for change to Ch. 23, 36-kw ERP, 508-ft. above sea level, lat. 41° 02' 49", long. 74° 00' 25".
Transmitter to One Blue Hill Plaza. BMMPTTL-JF0415BH.
Transmitter: E of Arthur Lane, Randolph Twp.
Ownership: Zenon Reynarowych.

Morristown—W44AW, Zenon Reynarowych.
Technical Facilities: 966-w TPO, 14.4-kw ERP, 810-ft. above sea level, lat. 40° 47' 08", long. 74° 30' 41".
Began Operation: April 26, 1994.
Ownership: Zenon Reynarowych.

New Brunswick—W36AS, Deepak Viswanath. Phone: 908-246-3636. Fax: 908-246-8380.
Studio: Box 7078, North Brunswick, NJ 08902-7078.

Technical Facilities: 1000-w TPO, 20.8-kw ERP, 249-ft. above ground, 368-ft. above sea level, lat. 40° 28' 33", long. 74° 29' 34".
Holds CP for change to 800-w TPO, 25.3-kw ERP. BMMPTTL-930402VZ.
Requests modification of CP for change to 1000-w TPO, 37-kw ERP, 548-ft. above sea level. BMMPTTL-JE0415VE.
Transmitter: Veronica Ave., near New Brunswick.
Equipment: Bext transmitter; Bogner antenna.

Satellite earth stations: Paraclype, 3.8-meter.
Began Operation: June 1, 1991.
Ownership: Deepak Viswanath.
Satellite programming: Main Street TV.
Personnel: Deepak Viswanath, General Manager; Mahesh Hegde, Sales Manager; P. Banad, Chief Engineer.

***New Brunswick**—W38BR, Whitehead Communications.
Technical Facilities: 1000-w TPO, 10.9-kw ERP, 846-ft. above sea level, lat. 40° 37' 17", long. 74° 30' 15".
Transmitter: 7 Gelger Lane, Warren.
Ownership: Whitehead Communications Inc.

Sparta—W17BE, Oleg Matias.
Technical Facilities: 1000-w TPO, 6.01-kw ERP, 262-ft. above ground, 1591-ft. above sea level, lat. 41° 00' 36", long. 74° 35' 39".
Requests modification of CP to change city of license to Vernon & to 242.4-w TPO, 5-kw ERP, 75-ft. above ground, 1404-ft. above sea level, lat. 41° 08' 37", long. 74° 32' 21".
Transmitter to Lake Wildwood Rd., Hardyston Twp. BMMPTTL-920211AT.
Transmitter: 0.6-mi. S of Main St., Sparta.
Ownership: Oleg Matias.

Trenton—W25AW, Zantech Inc. Phone: 609-586-5088. Fax: 609-586-8221.
Studio: 2600 E. State St., Trenton, NJ 08619.
Technical Facilities: 751-w TPO, 7-kw ERP, 187-ft. above ground, 240-ft. above sea level, lat. 40° 14' 48", long. 74° 42' 53".
Transmitter: 2600 E. State St.
Equipment: Acrodyne transmitter; Scala antenna.
Began Operation: April 1, 1993.
Ownership: Zantech Inc.
Satellite programming: All News Channel.
Personnel: Greg Zanoni, General Manager; Louis A. Zanoni, Sales Manager; Mark Nester, Local Sales Manager; Mary Bradley, Local Sales Manager.

New Mexico

Alamogordo—K29BD, Prime Time Christian Bcstg. Inc. Phone: 505-622-5778.
Technical Facilities: 100-w TPO, 1.86-kw ERP, 23-ft. above ground, 7783-ft. above sea level, lat. 32° 49' 47", long. 105° 53' 12".
Transmitter: Long Ridge electronic site, Lincoln National Forest, near Alamogordo.
Began Operation: May 1, 1988.
Ownership: Prime Time Christian Broadcasting Inc.
Satellite programming: Trinity Bcstg. Network.
Note: Operating as a translator.

Alamogordo—K53BM, Corinne Galt Acosta. Phone: 915-584-8304.
Technical Facilities: 100-w TPO, 4.95-kw ERP, 50-ft. above ground, 9255-ft. above sea level, lat. 32° 49' 45", long. 105° 52' 14".
Transmitter: Long Ridge of Mule Peak, Alamogordo.
Ownership: Corinne Galt Acosta.
Represented (legal): Stuart B. Mitchell.
Note: Operating as a translator.

Alamogordo—K63CD, Vision Bcstg. Network. Phone: 505-437-6363. Fax: 505-437-5353.
Studio: 1017 New York Ave., Alamogordo, NM 88310.
Technical Facilities: 100-w TPO, 4.95-kw ERP, 100-ft. above ground, 9305-ft. above sea level, lat. 32° 49' 45", long. 105° 52' 14".
Requests CP for change to add La Luz, Holloman & Boles Acres to city of license & to

300-w TPO, 15.1-kw ERP, 102-ft. above ground, 7851-ft. above sea level, lat. 32° 49' 45", long. 105° 52' 14". BMMPTTL-910503YB.
Transmitter: Longridge Sacramento Mountains, south central NM.
Equipment: TTC transmitter; Andrew & Scala antennas.

Satellite earth stations: Uniden, 3-meter; Microdyne, 3-meter.
Began Operation: July 3, 1982.
Ownership: Vision Bcstg. Network.
Satellite programming: FamilyNet.
Planned satellite programming: Main Street TV.
Advertising: Yes.
Represented (engineering): Warren Electronics.
Represented (legal): Stu Mitchell & Assoc.
Personnel: William J. Dechsner, Jr., General Manager; B. Dianne James, Sales Manager; Pete Warren, Chief Engineer.

Albuquerque—K17DD, Max A. Trevino.
Technical Facilities: 1000-w TPO, 20.21-kw ERP, 194-ft. above ground, 5846-ft. above sea level, lat. 35° 04' 00", long. 106° 46' 56".
Transmitter: 0.18-mi. N of Old Rte. 66.
Began Operation: August 16, 1994.
Ownership: Max A. Trevino.

***Albuquerque**—K27CX, Echonet Corp.
Technical Facilities: 576-w TPO, 10-kw ERP, 98-ft. above ground, 5807-ft. above sea level, lat. 34° 04' 00", long. 106° 46' 56".
Transmitter: 7.1-mi. W of Albuquerque.
Ownership: Echonet Corp.

***Albuquerque**—K30EL, Freeman Cosmo Harris. Phone: 303-839-5800.
Technical Facilities: 1000-w TPO, 92.05-kw ERP, 140-ft. above ground, 5885-ft. above sea level, lat. 35° 03' 48", long. 106° 48' 18".
Transmitter: 14001 Central Ave.
Ownership: Freeman C. Harris.

***Albuquerque**—K36DA, Kenneth O. Cox. Technical Facilities: 1000-w TPO, 58.6-kw ERP, 6230-ft. above sea level, lat. 35° 03' 15", long. 106° 51' 31".
Transmitter: W of Albuquerque, Armijo.
Ownership: Kenneth O. Cox.

***Albuquerque**—K45DL, Joseph W. Shaffer.
Technical Facilities: 1000-w TPO, 66.77-kw ERP, 6230-ft. above sea level, lat. 35° 03' 15", long. 106° 51' 31".
Requests modification of CP for change to 27-kw ERP, 5807-ft. above sea level, lat. 35° 04' 06", long. 106° 46' 46".
Transmitter to Approx. 10-mi. W of Albuquerque. BMMPTTL-JF0415DE.
Transmitter: W of Albuquerque.
Ownership: Joseph W. Shaffer.

Albuquerque—K48AM, KLUZ License Partnership, G. P. Phone: 212-455-5200.
Studio: 2725-F Broadbent Pkwy., Albuquerque, NM.
Technical Facilities: 1000-w TPO, 33.1-kw ERP, 66-ft. above ground, 10705-ft. above sea level, lat. 35° 12' 41", long. 106° 26' 56".
Transmitter: Sandia Crest, 15-mi. NE of Albuquerque.
Satellite earth stations: Scientific-Atlanta.
Ownership: Perenchio TV Inc.
Satellite programming: Univision.
Represented (sales): Univision.
Represented (engineering): Jules Cohen & Assoc., P.C.
Represented (legal): Wiley, Rein & Fielding.
Note: Operating as a translator.

- *Albuquerque—K56FB**, Ray Moran.
Technical Facilities: 1000-w TPO, 30.3-kw ERP, 10721-ft. above sea level, lat. 35° 12' 51", long. 106° 27' 02".
Transmitter: Sandia Crest Electronic Site, Lots 6 & 7.
Ownership: Ray Moran.
- Albuquerque—K59DB**, Continental Bcstg. Corp. of New Mexico Inc. Phone: 213-856-5163.
Studio: 6320 Zuni SE, Albuquerque, NM 87108.
Technical Facilities: 1000-w TPO, 0.47-kw ERP, 39-ft. above ground, 10659-ft. above sea level, lat. 35° 12' 51", long. 106° 27' 01".
Transmitter: Sandia Crest Antenna Farm, NE of Albuquerque.
Equipment: Television Technology transmitter; Thomson LGT antenna.
Satellite earth stations: Hero, 4.5-meter.
Began Operation: January 16, 1989.
Ownership: Continental Bcstg. Corp. of New Mexico Inc.
Advertising: Yes.
Personnel: Loretta Salazar, General Manager; Bill Pace, Chief Engineer.
- Albuquerque—K61EQ**, Son Bcstg. Inc.
Technical Facilities: 100-w TPO, 1.86-kw ERP, 36-ft. above ground, 10659-ft. above sea level, lat. 35° 12' 51", long. 106° 27' 01".
Transmitter: Sandia Crest electronics site, Albuquerque.
Ownership: Son Broadcasting Inc.
- *Albuquerque—K69FU**, Frederick W. Finn.
Technical Facilities: 1000-w TPO, 5.52-kw ERP, 89-ft. above ground, 5797-ft. above sea level, lat. 35° 04' 00", long. 106° 46' 56".
Transmitter: 0.28-mi. off I-40 & 66 overpass, Albuquerque.
Ownership: Frederick W. Finn.
- Carlsbad—K31BX**, KGSW-TV.
Technical Facilities: 1000-w TPO, 8.97-kw ERP, 200-ft. above ground, 3337-ft. above sea level, lat. 32° 27' 02", long. 104° 12' 47".
Transmitter: 2.2-mi. NE of Carlsbad.
Ownership: Providence Journal Broadcasting Corp.
Note: Operating as a translator.
- Carlsbad—K63CK**, Prime Time Christian Bcstg. Inc.
Technical Facilities: 1000-w TPO, 19.9-kw ERP, 458-ft. above ground, 3478-ft. above sea level, lat. 32° 26' 30", long. 104° 10' 30".
Transmitter: 3-mi. E of Hwy. 62.
Equipment: TTC transmitter; Bogner antenna.
Began Operation: September 13, 1986.
Ownership: Prime Time Christian Broadcasting Inc.
Satellite programming: Trinity Bcstg. Network.
Note: Operating as a translator.
- Clovis—K43BU**, Marsh Media Inc.
Technical Facilities: 1000-w TPO, 7.9-kw ERP, 400-ft. above ground, 4711-ft. above sea level, lat. 34° 26' 25", long. 103° 12' 37".
Transmitter: Approx. 2-mi. N of Clovis.
Ownership: Marsh Media Inc.
- Clovis—K45BF**, Cannan Communications Inc.
Technical Facilities: 1000-w TPO, 12.9-kw ERP, lat. 34° 26' 25", long. 103° 12' 37".
Transmitter: 7-mi. N of Clovis.
Ownership: Cannan Communications Inc.
Note: Operating as a translator.
- *Clovis—K68ED**, American LPTV Network Inc.
Technical Facilities: 1000-w TPO, 2.6-kw ERP, 230-ft. above ground, 4803-ft. above sea level, lat. 34° 21' 48", long. 103° 13' 05".
Transmitter: Swift Plant Rd.
Ownership: American Lo-Power TV Network Inc.
- Crownpoint—K38AU**, Navajo Community College.
Technical Facilities: 0.56-kw ERP, lat. 35° 54' 29", long. 108° 46' 21".
Transmitter: Deza Bluff, NM.
Began Operation: October 1, 1988.
Ownership: Navajo Community College.
Personnel: Dr. Curtis Sweet, Director.
- Deming—K51DS**, KOAT Television Inc.
Technical Facilities: 100-w TPO, 2.6-kw ERP, 39-ft. above ground, 5564-ft. above sea level, lat. 32° 12' 00", long. 107° 36' 35".
Transmitter: Little Florida Mountain, 10-mi. SE of Deming.
Ownership: Pulitzer Publishing Co.
Personnel: Wayne Godsey, General Manager; Jeffrey Sales, General Sales Manager; Charles Amy, Chief Engineer.
- Eagle Nest—K35BZ**, Eagle Nest TV Assn.
Technical Facilities: 2.88-kw ERP, lat. 36° 38' 28", long. 105° 13' 48".
Ownership: Eagle Nest TV Assn.
- *Farmington—K23CY**, John W. Lee.
Technical Facilities: 1000-w TPO, 45.2-kw ERP, 5961-ft. above sea level, lat. 36° 41' 45", long. 108° 13' 23".
Transmitter: Hwy. 371, 3-mi. S of Farmington.
Ownership: John W. Lee.
- Farmington—K43AI**, Regents of U. of NM & Albuquerque Board of Education. Phone: 505-277-2121. Fax: 505-277-6904.
Technical Facilities: 100-w TPO, 1.1-kw ERP, 157-ft. above ground, 5943-ft. above sea level, lat. 36° 41' 48", long. 108° 10' 39".
Transmitter: 3.23-mi. SE of Farmington on Farmington Bluffs.
Equipment: Television Technology transmitter; Scala antenna.
Began Operation: March 1, 1986.
Ownership: Regents of the University of New Mexico; Board of Education of the City of Albuquerque.
Personnel: See KNME-TV, Albuquerque.
Note: Operating as a translator.
- Farmington—K47DR**, Christian Bcstg. Communications.
Technical Facilities: 100-w TPO, 0.338-kw ERP, 102-ft. above ground, 5889-ft. above sea level, lat. 36° 41' 50", long. 108° 10' 42".
Holds CP for change to 31.3-kw ERP, 5962-ft. above sea level. BPTTL-930331DH.
Transmitter: 10-mi. SE of Farmington.
Ownership: Christian Broadcasting Communications.
- Farmington—K50BN**, Coronado Communications Co.
Technical Facilities: 0.4-kw ERP, lat. 36° 41' 45", long. 108° 13' 23".
Ownership: Coronado Communications Co.
- *Hobbs—K47CF**, Ramar Communications Inc.
Technical Facilities: 1000-w TPO, 8.9-kw ERP, 200-ft. above ground, 3847-ft. above sea level, lat. 32° 43' 28", long. 103° 09' 03".
Transmitter: 1.5-mi. NW of Hobbs.
Ownership: Ramar Communications Inc.
Note: Operating as a translator.
- *Hobbs—K68EE**, American Lo-Power TV Network Inc.
Technical Facilities: 1000-w TPO, 2.57-kw ERP, 200-ft. above ground, 3848-ft. above sea level, lat. 32° 43' 28", long. 103° 09' 03".
Transmitter: 1.5-mi. NW of Hobbs.
Ownership: American Lo-Power TV Network Inc.
- *Las Cruces—K46DH**, Lee Enterprises Inc. Phone: 319-383-2100. Fax: 319-323-9608.
Studio: 500 S. Main St. No. 150, Las Cruces, NM 88001.
Technical Facilities: 250-w TPO, 7-kw ERP, 113-ft. above ground, 4068-ft. above sea level, lat. 32° 18' 19", long. 106° 46' 41".
Requests modification of CP for change to 1000-w TPO, 6.2-kw ERP, 4980-ft. above sea level, lat. 32° 17' 34", long. 106° 41' 46".
Transmitter: Toxtugas Mountain, 0.62-mi. E of Las Cruces. BMTTL-JF0415BI.
Transmitter: 500 S. Main St.
Equipment: TTC transmitter; Dielectric antenna.
Satellite earth stations: Antenna Technology, 5.0-meter; Agile Omni & Microdyne receivers.
Ownership: Lee Enterprises Inc.
Personnel: Ray Depa, General Manager; Lawrence Montenegro, Chief Engineer; Frank Montoya, Sales Manager.
Note: Operating as a translator.
- Ruidoso—K35AN**, Todd, Branton, Wootton & Fugit.
Technical Facilities: 1.13-kw ERP, lat. 33° 24' 14", long. 105° 46' 53".
Ownership: Todd, Branton, Wootton & Fugit.
- *Santa Fe—K21DB**, Park Place Bcstg. Co.
Technical Facilities: 1000-w TPO, 12.8-kw ERP, 194-ft. above ground, 6939-ft. above sea level, lat. 35° 40' 41", long. 105° 59' 26".
Transmitter: 3-mi. W of Santa Fe.
Ownership: Leo Kesselman.
- Santa Fe—K52BS**, Telemundo of Santa Fe Inc. Phone: 303-526-1039.
Studio: Eldorado Hotel, Santa Fe, NM.
Technical Facilities: 1000-w TPO, 9.11-kw ERP, 210-ft. above ground, 7221-ft. above sea level, lat. 35° 41' 16", long. 105° 56' 04".
Requests CP for change to 11.9-kw ERP, 7152-ft. above sea level, lat. 35° 42' 05", long. 105° 57' 58".
Transmitter: Buckman Rd. & Arroyo de Las Trampas, 0.62-mi. N of Santa Fe. BPTTL-JE0415ZJ.
Transmitter: 204-210 E. Marcy St.
Ownership: Telemundo Group Inc., Debtor-in-Possession.
Satellite programming: KJBD (I), Denver.
Advertising: Planned.
Represented (engineering): Richard Vega.
Represented (legal): Cole, Raywid & Braverman.
Note: Operating as a translator.
- Shiprock—K48AW**, Navajo Nation. Phone: 602-787-6132.
Technical Facilities: 100-w TPO, 0.578-kw ERP, 56-ft. above ground, 5059-ft. above sea level, lat. 36° 48' 16", long. 108° 41' 41".
Transmitter: 1.5-mi. NNW of Shiprock at Shiprock Campus of Navajo Community College.
Ownership: Navajo Nation.
Planned satellite programming: Learning Channel.
Personnel: Dr. Curtis Sweet, Director.
- Socorro—K28CE**, Son Bcstg. Inc.
Technical Facilities: 7250-w TPO, 1.9-kw ERP, 40-ft. above ground, 7270-ft. above sea level, lat. 34° 04' 18", long. 106° 57' 44".
Transmitter: Socorro Peak, 3-mi. W of Socorro.
Ownership: Son Broadcasting Inc.

New York

- Amityville & Mineola—W66CE**, Amity Bcstg. Co.
Technical Facilities: 1000-w TPO, 21.1-kw ERP, 253-ft. above ground, 354-ft. above sea level, lat. 40° 44' 45", long. 73° 37' 29".
Holds CP for change to 25-kw ERP, 200-ft. above sea level, lat. 40° 42' 48", long. 73° 47' 20".
Transmitter: 172-90 Highland Ave., Jamaica. BPTTL-931026JH.
Requests modification of CP for change to 3.7-kw ERP, lat. 40° 40' 30", long. 73° 54' 50".
BMTTL-940412CY.
Transmitter: 2nd & Senate Sts.
Ownership: Michael A. Bogner.
- Auburn—W48AO**, Sonny Persad.
Technical Facilities: 100-w TPO, 1.15-kw ERP, 230-ft. above ground, 938-ft. above sea level, lat. 42° 55' 43", long. 76° 33' 39".
Transmitter: 85 Osborne St., Auburn.
Ownership: Sonny Persad.
- Auburn—W54AK**, Sonny Persad.
Technical Facilities: 1000-w TPO, 18.1-kw ERP, 180-ft. above ground, 889-ft. above sea level, lat. 42° 55' 43", long. 76° 33' 39".
Transmitter: 85 Osborne St., Auburn.
Ownership: Sonny Persad.
- *Binghamton—W08DL**, David A. Grant. Phone: 716-567-8873.
Technical Facilities: 10-w TPO, 0.109-kw ERP, 410-ft. above ground, 2034-ft. above sea level, lat. 42° 03' 22", long. 75° 56' 39".
Transmitter: 2.5-mi. S of Binghamton.
Ownership: David A. Grant.
- Binghamton—W14AH**, Trinity Bcstg. Network Inc. Phone: 714-832-2950.
Technical Facilities: 1000-w TPO, 7.8-kw ERP, 564-ft. above ground, 2257-ft. above sea level, lat. 42° 03' 22", long. 75° 56' 39".
Transmitter: Ingraham Hill, 0.3-mi. W of Folland & Hawleytown Rds., near Binghamton.
Began Operation: May 4, 1989.
Ownership: Trinity Broadcasting Network Inc.
Satellite programming: Trinity Bcstg. Network.
Note: Licensed as a translator.
- *Brentwood—W44BC**, Jose Luis Rodriguez.
Technical Facilities: 800-w TPO, 9.24-kw ERP, 276-ft. above ground, 299-ft. above sea level, lat. 40° 45' 04", long. 73° 12' 52".
Transmitter: 180 Freeman Ave., Islip Terrace.
Ownership: Jose Luis Rodriguez.

Low Power TV Stations—New York

Brownsville—W54AY, Island Broadcasting Co. Phone: 516-598-0466. Studio: 110 E. 23 St., New York, NY 10010. Technical Facilities: 100-w TPO, 3-kw ERP, 279-ft. above ground, 387-ft. above sea level, lat. 40° 40' 30", long. 73° 54' 50". Transmitter: 249 Hopkinson Ave. Equipment: ITS transmitter; Bogner antenna. Began Operation: April 1, 1989. Ownership: Island Broadcasting Co. Advertising: No. Represented (legal): Rosenman & Colin. Note: Operating as a translator.

***Buffalo—W15BH**, Craig L. Fox. Technical Facilities: 1000-w TPO, 12.83-kw ERP, 1152-ft. above sea level, lat. 42° 52' 47", long. 78° 52' 36". Transmitter: Marine Midland Center, Main St. Ownership: Craig L. Fox.

***Buffalo—W45AV**, Eddie L. Whitehead. Technical Facilities: 1000-w TPO, 29-kw ERP, 427-ft. above ground, 1037-ft. above sea level, lat. 42° 53' 10", long. 78° 52' 25". Transmitter: Rand Building, Buffalo. Ownership: Eddie L. Whitehead.

Buffalo—W58AV, Citizens Television Systems Inc. Phones: 716-884-9228; 716-884-9229.

Studio: 18 Agassiz Circle, Buffalo, NY 14214. Technical Facilities: 1000-w TPO, 15.1-kw ERP, 576-ft. above ground, 1167-ft. above sea level, lat. 42° 52' 47", long. 78° 52' 36". Holds CP for change to 2000-w TPO, 14.9-kw ERP. BPTTL-940407JD. Transmitter: Marine Midland Center. Equipment: Television Technology transmitter; Bogner antenna. Satellite earth stations: Superior, Scientific-Atlanta receivers. Began Operation: September 15, 1988. Ownership: Citizens Television Systems Inc. (Buffalo). Satellite programming: Learning Channel; Main Street TV.

Advertising: Yes. Rates: \$50.00/30 Sec. Represented (legal): Samuel Simon. Personnel: Deborah Ann Heisler, General Manager; Bruce G. Alesse, Sales Manager.

***Buffalo—W61CA**, Craig L. Fox. Technical Facilities: 100-w TPO, 2.48-kw ERP, 1148-ft. above sea level, lat. 42° 52' 47", long. 78° 52' 36". Requests modification of CP for change to 2.32-kw ERP. BPTTL-930401TX. Transmitter: Marine Midland Center, Main St., Buffalo. Ownership: Craig L. Fox.

Buffalo—W69CS, Craig L. Fox. Technical Facilities: 100-w TPO, 0.82-kw ERP, 1148-ft. above sea level, lat. 42° 52' 47", long. 78° 52' 36". Requests modification of CP for change to Ch. 36, 1000-w TPO, 12-kw ERP. BPTTL-JF0415CQ. Transmitter: Marine Midland Center. Began Operation: March 10, 1994. Ownership: Craig L. Fox.

***Canton & Potsdam—W34AR**, David James Alteri. Technical Facilities: 1000-w TPO, 36.5-kw ERP, 164-ft. above ground, 584-ft. above sea level, lat. 44° 35' 46", long. 74° 46' 19". Transmitter: White Hill Rd. Ownership: David J. Alteri.

Cazenovia—W07CA, Craig L. Fox. Technical Facilities: 10-w TPO, 0.1-kw ERP, 62-ft. above ground, 1394-ft. above sea level, lat. 42° 57' 18", long. 75° 53' 40". Transmitter: Syracuse Rd., Rte. 92, Cazenovia. Ownership: Craig L. Fox.

Deer Park—W51BV, Xenia Renatta Izzo. Phone: 310-436-4482. Fax: 310-436-7723. Technical Facilities: 1000-w TPO, 58.3-kw ERP, 98-ft. above ground, 161-ft. above sea level, lat. 40° 45' 36", long. 73° 19' 03". Transmitter: 651 Grand Blvd. Equipment: Emcee transmitter; Bogner antenna. Satellite earth stations: Comtech, 5-meter; M/A-Com receivers. Began Operation: January 19, 1993. Ownership: Julio F. Izzo.; Xenia R. Izzo. Satellite programming: Channel America; International TV Network.

Represented (legal): Arent Fox Kintner Plotkin & Kahn. Personnel: Julio Izzo, General Manager & Chief Engineer; Richard Cox, Sales Manager.

East Hampton—W14AG, Global Village Video Resource Center. Phone: 212-431-7261.

Technical Facilities: 81.65-w TPO, 0.964-kw ERP, 104-ft. above ground, 217-ft. above sea level, lat. 40° 59' 30", long. 72° 10' 35". Began Operation: May 1, 1987. Ownership: Global Village Video Resource Center. Advertising: Planned.

***Elmira—W26BF**, David A. Grant. Technical Facilities: 1000-w TPO, 25.1-kw ERP, 1939-ft. above sea level, lat. 42° 09' 43", long. 77° 02' 15". Transmitter: Van Eiten Rd., near Coming. Ownership: David A. Grant.

Glens Falls—W08CJ, Adams Rocco Rich Inc. Phone: 518-798-8411. Studio: Mark Plaza, Quaker Rd., Glen Falls, NY 12801.

Technical Facilities: 10-w TPO, 0.019-kw ERP, 161-ft. above ground, 489-ft. above sea level, lat. 43° 18' 29", long. 73° 38' 32". Transmitter: Jay St., Glens Falls. Equipment: Television Technology transmitter; Scala antenna.

Satellite earth stations: Paraclypsse, 3.6-meter; Chapparral, 3.2-meter; Sony receivers. Began Operation: December 18, 1987. Ownership: Adams Rocco Rich Inc. Satellite programming: Channel America. Personnel: James E. Grich, President & General Manager; Janice Hazewski, Sales Director; Michael Timko, Production Supervisor; James E. Grich, Chief Engineer; Laura DeShane, Traffic.

Glens Falls—W14AZ, Trinity Bcstg. Network Inc. Phone: 714-832-2950.

Technical Facilities: 1000-w TPO, 10.7-kw ERP, 223-ft. above ground, 1526-ft. above sea level, lat. 43° 18' 17", long. 73° 45' 07". Transmitter: 1.2-mi. ENE of Glens Falls & Smith Mountain Rds., near Lake Luzerne. Began Operation: May 10, 1991. Ownership: Trinity Broadcasting Network Inc. Satellite programming: Trinity Bcstg. Network.

***Glens Falls—W26AJ**, Grich Bcstg. Corp., Debtor-In-Possession. Phone: 518-798-8000. Fax: 518-798-0735. Studio: 105 Queensbury Ave., Queensbury, NY 12804.

Technical Facilities: 1000-w TPO, 10.32-kw ERP, 87-ft. above ground, 1507-ft. above sea level, lat. 43° 17' 22", long. 73° 44' 35".

Transmitter: 4.3-mi. SW of Glens Falls. Ownership: Grich Bcstg. Corp., Debtor-in-Possession. Personnel: James E. Grich, General Manager.

Gloversville—W49BA, Michael A. Sleezer.

Technical Facilities: 100-w TPO, 8.9-kw ERP, 56-ft. above ground, 876-ft. above sea level, lat. 43° 02' 51", long. 74° 20' 52".

Holds CP for change to 7.42-kw ERP, 195-ft. above ground, 1130-ft. above sea level, lat. 43° 02' 35", long. 74° 20' 19". Transmitter to Eagle St & Kingsboro Ave. BPTTL-930402ZL.

Transmitter: 97-101 S. Main St., Gloversville. Ownership: Michael A. Sleezer.

Hamburg—W39BC, Southtown's Christian Center Inc. Phone: 716-627-4038. Fax: 716-627-7999.

Studio: 2095 Lakeview Rd., Lakeview, NY 14085.

Technical Facilities: 1000-w TPO, 16.9-kw ERP, 315-ft. above ground, 912-ft. above sea level, lat. 42° 49' 50", long. 78° 47' 54". Transmitter: Dorrance St. & Onondago Ave., West Seneca.

Equipment: ITS transmitter; Alan Dick & Co. antenna.

Satellite earth stations: Drake; Drake receivers. Began Operation: July 1, 1992.

Ownership: Southtown's Christian Center Inc. Satellite programming: FamilyNet; Home Satellite Network. Advertising: Yes. Represented (engineering): David Grant. Represented (legal): May & Dunne, Chartered. Personnel: Tom Smardz, General Manager; Elsie Delair, Sales Manager; Dave Grant, Chief Engineer.

***Ithaca—W16AX**, David A. Grant. Phone: 716-567-8873.

Technical Facilities: 250-w TPO, 13.3-kw ERP, 288-ft. above ground, 1516-ft. above sea level, lat. 42° 25' 00", long. 76° 34' 43". Transmitter: Bostwick Rd. near intersection of Collegrove Rd., Enfield. Ownership: David A. Grant.

***Ithaca—W44BG**, Trinity Christian Center. Phone: 714-832-2950.

Technical Facilities: 700-w TPO, 5.5-kw ERP, 1512-ft. above sea level, lat. 41° 32' 42", long. 76° 42' 39".

Transmitter: 0.62-mi. W of Extension Rd. on Townline Rd.

Ownership: Trinity Broadcasting Network Inc.

Jamestown—W52BT, Trinity Bcstg. Network Inc. Phone: 714-832-2950.

Technical Facilities: 10-w TPO, 0.026-kw ERP, 77-ft. above ground, 1774-ft. above sea level, lat. 42° 07' 55", long. 79° 13' 09".

Holds CP for change to 1000-w TPO, 24.7-kw ERP, 1811-ft. above sea level, lat. 42° 07' 53", long. 79° 13' 13". Transmitter to WHUG (FM) tower, near Jamestown. BPTVL-930402D2.

Transmitter: 3-mi. NE of Jamestown. Equipment: Television Technology transmitter; Andrew antenna.

Satellite earth stations: Scientific-Atlanta. Began Operation: July 27, 1989.

Ownership: Trinity Broadcasting Network Inc. Satellite programming: Trinity Bcstg. Network.

Liberty—W30AZ, John Mester. Phones: 718-282-9090; 914-583-4521. Fax: 718-469-0881.

Studio: Box 761, Kauneonga Lake, NY 12749. Technical Facilities: 100-w TPO, 0.825-kw ERP, 243-ft. above ground, 1791-ft. above sea level, lat. 41° 45' 09", long. 74° 43' 01".

Transmitter: E. Monguap Rd., Liberty. Equipment: TTC transmitter; Scala antenna.

Began Operation: October 1, 1991. Ownership: Mesters TV.

Represented (engineering): Frank Yee P. E. Represented (legal): Hogan & Hartson. Note: Operating as a translator.

Little Falls—W29BI, Kevin O'Kane.

Technical Facilities: 100-w TPO, 1.3-kw ERP, 131-ft. above ground, 1460-ft. above sea level, lat. 42° 59' 02", long. 74° 53' 46". Holds CP for change to 1000-w TPO, 9.87-kw ERP. BPTTL-920214EC.

Transmitter: Oregon Rd., Little Falls. Ownership: Kevin O'Kane.

Long Island City—W38AM, Island Broadcasting Co. Phone: 516-598-0466.

Studio: 110 E. 23 St., New York, NY 10010. Technical Facilities: 1000-w TPO, 100-kw ERP, 373-ft. above ground, 400-ft. above sea level, lat. 40° 47' 02", long. 73° 56' 54". Requests CP for change to 12-kw ERP, 1416-ft. above sea level, lat. 40° 42' 40", long. 74° 00' 50".

Requests modification of CP for change to 64-kw ERP. BPTTL-940412CZ.

Transmitter: 225 E. 95th St., New York, N.Y.

Equipment: Emcee transmitter; Bogner antenna.

Began Operation: December 15, 1990. Ownership: Island Broadcasting Co.

Advertising: No. Represented (legal): Rosenman & Colin.

Note: Operating as a translator.

***Manhattan—W17BM**, Trimtab Productions Inc.

Technical Facilities: 100-w TPO, 1.9-kw ERP, 620-ft. above ground, 1201-ft. above sea level, lat. 40° 44' 54", long. 73° 59' 10".

Transmitter: Empire State Bldg.

Ownership: Trimtab Productions Inc.

***Massena—W14BU**, David Welch. Phone: 309-655-5418.

Technical Facilities: 100-w TPO, 0.84-kw ERP, 380-ft. above ground, 594-ft. above sea level, lat. 44° 54' 14", long. 74° 53' 01".

Transmitter: Rte. 420, 0.7-mi. S of Massena.

Ownership: David Welch.

***Massena—W25BX**, Nellie Gajeski. Phone: 718-278-5385.

Technical Facilities: 100-w TPO, 0.84-kw ERP, 380-ft. above ground, 594-ft. above sea level, lat. 44° 54' 14", long. 74° 53' 01".

Transmitter: Rte. 420, 1-mi. S of Massena.

Ownership: Nellie Gajeski.

Massena—W28BC, Desert Communications V Inc. Phone: 602-207-4900.

Technical Facilities: 1000-w TPO, 10.9-kw ERP, 358-ft. above ground, 564-ft. above sea level, lat. 44° 54' 14", long. 74° 53' 10".

Requests modification of CP for change to 100-w TPO, 0.95-kw ERP, 505-ft. above sea level. BPTTL-931121LI.

Transmitter: Winthrop Rd.

Began Operation: June 21, 1994. Ownership: Desert Communications V Inc.

- *Massena—W36BN**, Nellie Gajeski. Phone: 718-278-5385.
 Technical Facilities: 100-w TPO, 0.84-kw ERP, 380-ft. above ground, 594-ft. above sea level, lat. 44° 54' 14", long. 74° 53' 01".
 Transmitter: Rte. 420, 1-mi. S of Massena.
 Ownership: Nellie Gajeski.
- *Massena—W52BZ**, Paul & Marge Klee. Phone: 606-294-3454.
 Technical Facilities: 100-w TPO, 0.83-kw ERP, 380-ft. above ground, 594-ft. above sea level, lat. 44° 54' 14", long. 74° 53' 01".
 Transmitter: Rte. 420, 1-mi. S of Massena.
 Ownership: Paul & Marge Klee.
- *Massena—W54BX**, Paul & Marge Klee. Phone: 606-294-3454.
 Technical Facilities: 100-w TPO, 0.84-kw ERP, 380-ft. above ground, 594-ft. above sea level, lat. 44° 54' 14", long. 74° 53' 01".
 Transmitter: Rte. 420, 5.2-mi. S of Massena.
 Ownership: Paul Vincent Klee Trust.
- *Massena—W59CN**, James Oxner. Phone: 803-844-2252.
 Technical Facilities: 100-w TPO, 0.84-kw ERP, 380-ft. above ground, 593-ft. above sea level, lat. 44° 54' 14", long. 74° 53' 01".
 Transmitter: Rte. 420, 5.2-mi. S of Massena.
 Ownership: James Oxner.
- *Massena—W63CD**, Paul & Marge Klee. Phone: 606-294-3454.
 Technical Facilities: 100-w TPO, 0.84-kw ERP, 380-ft. above ground, 594-ft. above sea level, lat. 44° 54' 14", long. 74° 53' 01".
 Transmitter: Rte. 420, 5.2-mi. S of Massena.
 Ownership: Paul Vincent Klee Trust.
- *Massena—W65CR**, Robert G. Juillerat. Phone: 513-732-7667.
 Technical Facilities: 100-w TPO, 0.84-kw ERP, 380-ft. above ground, 594-ft. above sea level, lat. 44° 54' 14", long. 74° 53' 01".
 Transmitter: Rte. 420, 1-mi. S of Massena.
 Ownership: Robert G. Juillerat.
- Mineola—W57BC**, WLJG-TV Inc. Phone: 516-364-1500.
 Technical Facilities: 1000-w TPO, 30-kw ERP, 259-ft. above ground, 322-ft. above sea level, lat. 40° 44' 59", long. 73° 34' 56".
 Transmitter: Maria Regina High School, 1333 Admiral Lane, Uniondale.
 Ownership: Trexar Corp.
 Note: Operating as a translator.
- Nedrow—W51BA**, AGK Communications Assn. Phone: 315-468-0908.
 Technical Facilities: 1000-w TPO, 1.311-kw ERP, 141-ft. above ground, 676-ft. above sea level, lat. 43° 03' 33", long. 76° 08' 10".
 Transmitter: 989 James St., Syracuse.
 Began Operation: March 9, 1994.
 Ownership: AGK Communications Assoc.
- *Nyack—W57BP**, LP Nyack Ltd. Partnership. Phone: 203-353-8555.
 Technical Facilities: 1000-w TPO, 1.1-kw ERP, 299-ft. above ground, 833-ft. above sea level, lat. 41° 06' 46", long. 74° 05' 33".
 Requests modification of CP for change to 0.08-kw ERP, 731-ft. above sea level, lat. 41° 09' 07", long. 73° 47' 10".
 Transmitter to Hardcastle Hill, near Pleasantville.
 BMTTL-JE0415ZX.
 Transmitter: NNW of Intersection of Nyack Turnpike & S. Monsey Rd., near Spring Valley.
 Ownership: LP Nyack Ltd. Partnership.
- Planned satellite programming: Faith & Values Channel; Learning Channel.
- Olean—W20AB**, Choice Olean Television Station Inc. Phone: 716-373-2488.
 Studio: 245-247 N. Union St., Olean, NY 14760.
 Technical Facilities: 1000-w TPO, 12.5-kw ERP, lat. 42° 04' 50", long. 78° 25' 50".
 Transmitter: 245 N. Union St., Olean, NY.
 Equipment: Emcee transmitter, Scala antenna.
 Satellite earth stations: DX Antenna, 5-meter; Sony receivers.
 Began Operation: December 28, 1986.
 Ownership: Olean Television Station.
 Satellite programming: FamilyNet; International TV Network; Showcase America.
 Advertising: Yes. Rates: \$10.00-\$25.00/30 Sec.
 Personnel: Craig Miller, Station Manager; Douglas Little, Sales Manager; Carl Stiefater, Chief Engineer.
- Olean—W22AZ**, Trinity Bcstg. Network Inc. Phone: 714-832-2950.
 Technical Facilities: 916-w TPO, 10-kw ERP, 171-ft. above ground, 2319-ft. above sea level, lat. 42° 03' 04", long. 78° 25' 11".
 Transmitter: 2.1-mi. SSE of Olean.
 Began Operation: November 28, 1986.
 Ownership: Trinity Broadcasting Network Inc.
 Satellite programming: Trinity Bcstg. Network.
- Olean—W25AK**, Choice Olean Television Station Inc.
 Studio: 245-247 N. Union St., Olean, NY 14760.
 Technical Facilities: 100-w TPO, 1.34-kw ERP, 180-ft. above ground, 2256-ft. above sea level, lat. 42° 03' 00.40", long. 78° 25' 11".
 Transmitter: Savage Hollow Rd.
 Equipment: Television Technology transmitter; Bogner antenna.
 Began Operation: February 15, 1988.
 Ownership: Olean Television Station.
 Satellite programming: FamilyNet; International TV Network; Showcase America.
 Personnel: Craig Miller, General Manager & Program Director; Douglas Little, Sales Manager; Carl Stiefater, Chief Engineer.
- Oneida, Wampsville, Durhamville—W13BR**, Kevin O'Kane.
 Technical Facilities: 10-w TPO, 0.091-kw ERP, 92-ft. above ground, 535-ft. above sea level, lat. 43° 05' 35", long. 75° 39' 06".
 Transmitter: 240 Main St., Oneida.
 Ownership: Kevin O'Kane.
- Oneonta—W15AS**, Rastus Broadcast. Phone: 607-433-8815. Fax: 607-433-8815.
 Studio: 398 Chestnut St., Oneonta, NY 13820.
 Technical Facilities: 100-w TPO, 0.84-kw ERP, 128-ft. above ground, 2028-ft. above sea level, lat. 42° 25' 27", long. 75° 04' 04".
 Requests CP for change to 1000-w TPO. BPTTL-940414QJ.
 Transmitter: Rte. 28, S of city.
 Began Operation: April 1, 1990.
 Ownership: Rastus Bcstg.
 Satellite programming: Channel America.
 Advertising: Yes. Rates: \$35.00/30 Sec.; \$60.00/Min.
- Plainview-Hicksville—W44AI**, Island Broadcasting Co. Phone: 516-627-5103.
 Studio: 110 E. 23rd St., New York, NY 10010.
 Technical Facilities: 1000-w TPO, 129-kw ERP, 253-ft. above ground, 354-ft. above sea level, lat. 40° 44' 45", long. 73° 37' 29".
 Transmitter: 2nd & State Sts., Mineola.
- Equipment: Emcee transmitter; Bogner antenna.
 Began Operation: April 1, 1987.
 Ownership: Island Broadcasting Co.
 Advertising: No.
 Represented (legal): Rosenman & Colin.
 Personnel: Michael Bogner, Station Manager.
 Note: Operating as a translator.
- *Plattsburgh—W14BT**, Robert Makitten. Phone: 315-636-8353.
 Technical Facilities: 122-w TPO, 0.5-kw ERP, 350-ft. above ground, 2431-ft. above sea level, lat. 44° 34' 26", long. 73° 40' 29".
 Transmitter: Rand Hill, 7-mi. W of Pero.
 Ownership: Robert Makitten.
- *Plattsburgh—W19BR**, James O. Somerville. Phone: 315-585-6307.
 Technical Facilities: 122-w TPO, 0.5-kw ERP, 350-ft. above ground, 2431-ft. above sea level, lat. 44° 34' 26", long. 73° 40' 29".
 Transmitter: Rand Hill, 7-mi. W of Pero.
 Ownership: James O. Somerville.
- Plattsburgh—W27BI**, Susan Clarke. Phone: 518-562-2727. Fax: 518-566-8235.
 Technical Facilities: 1000-w TPO, 44.65-kw ERP, 98-ft. above ground, 1578-ft. above sea level, lat. 44° 46' 13", long. 73° 36' 47".
 Holds CP for change to 104.5-kw ERP, 1594-ft. above sea level. BPTTL-930401TT.
 Transmitter: Rand Hill, N of Rand Rd., Jericho.
 Satellite earth stations: Drake.
 Began Operation: November 1, 1992.
 Ownership: Susan Clarke.
 Personnel: Gary Clarke, General Manager.
- *Plattsburgh—W40BA**, Paul Vincent Klee Trust.
 Technical Facilities: 122-w TPO, 0.5-kw ERP, 350-ft. above ground, 2431-ft. above sea level, lat. 44° 34' 26", long. 73° 40' 29".
 Transmitter: Rand Hill, 7-mi. W of Pero.
 Ownership: Paul Vincent Klee Trust.
- *Plattsburgh—W49BI**, James O. Somerville. Phone: 315-585-6307.
 Technical Facilities: 122-w TPO, 0.5-kw ERP, 350-ft. above ground, 2431-ft. above sea level, lat. 44° 34' 26", long. 73° 40' 29".
 Transmitter: Rand Hill, 7-mi. W of Pero.
 Ownership: James O. Somerville.
- *Plattsburgh—W65CS**, Mac Alexander. Phone: 602-998-5046.
 Technical Facilities: 500-w TPO, 0.5-kw ERP, 350-ft. above ground, 2431-ft. above sea level, lat. 44° 34' 26", long. 73° 40' 29".
 Transmitter: 7-mi. W of Pero.
 Ownership: Mac Alexander.
- Poughkeepsie—W42AE**, Dutchess Community College. Phone: 914-471-4500. Fax: 914-471-4869.
 Studio: 53 Pendell Rd., Poughkeepsie, NY 12601-1595.
 Technical Facilities: 100-w TPO, 1.9317-kw ERP, 135-ft. above ground, 1129-ft. above sea level, lat. 41° 43' 10", long. 73° 59' 45".
 Transmitter: Illinois Mountain, approx. 3-mi. W of Poughkeepsie.
 Equipment: Emcee transmitter; Bogner antenna.
 Satellite earth stations: Microdyne, 5-meter Ku-band; Scientific-Atlanta, 4.5-meter C-band; Scientific-Atlanta receivers.
 Began Operation: January 21, 1981.
 Ownership: Dutchess Community College.
 Advertising: No.
- Represented (legal): Schwartz, Woods & Miller.
 Personnel: Jay Simpson, Director, Telecommunications.
 Note: Operating as a translator.
- Rochester—W15AL**, Metro TV Inc. Phone: 315-468-0908.
 Technical Facilities: 200-w TPO, 1.33-kw ERP, 151-ft. above ground, 866-ft. above sea level, lat. 43° 08' 07", long. 77° 35' 07".
 Transmitter: Pinnacle Hill, Rochester.
 Ownership: Metro TV Inc.
- Rochester—W38AW**, Hometown Vision Inc. Phones: 716-546-3800; 716-544-3820. Fax: 716-544-1110.
 Studio: 184 Monroe Avenue, Rochester, NY 14607.
 Technical Facilities: 1000-w TPO, 27.2-kw ERP, 118-ft. above ground, 804-ft. above sea level, lat. 43° 08' 07", long. 77° 35' 07".
 Transmitter: 115 Highland Ave., Rochester.
 Satellite earth stations: 3-meter.
 Began Operation: May 1, 1990.
 Ownership: Ronald D. Kniffin.
 Satellite programming: Main Street TV.
 Represented (engineering): Carl E. Smith Consulting Engineers.
 Represented (legal): Arent, Fox, Kintner, Plotkin & Kahn.
- Rochester—W40AG**, Channel America LPTV License Subsidiary Inc.
 Technical Facilities: 1000-w TPO, 30.7-kw ERP, 272-ft. above ground, 810-ft. above sea level, lat. 43° 10' 37", long. 77° 28' 39".
 Transmitter: 2.6-mi. SE of Intersection of Plank Rd. & Scribner Rd., Rochester.
 Ownership: Channel America LPTV License Subsidiary Inc.
- *Rochester—W47BM**, Global Bcstg.
 Technical Facilities: 100-w TPO, 1.3-kw ERP, 89-ft. above ground, 587-ft. above sea level, lat. 43° 09' 31", long. 77° 35' 05".
 Transmitter: 250 N. Goodman St.
 Ownership: Global Broadcasting.
- Rochester—W63BM**, George W. Kimble.
 Technical Facilities: 100-w TPO, 1.5-kw ERP, 125-ft. above ground, 840-ft. above sea level, lat. 43° 08' 07", long. 77° 35' 07".
 Transmitter: 1156 Highland Ave., Brighton.
 Ownership: George W. Kimble.
- *Rochester—W67CN**, Television Interests Co. Inc.
 Technical Facilities: 985-w TPO, 18.47-kw ERP, 115-ft. above ground, 640-ft. above sea level, lat. 43° 08' 07", long. 77° 35' 07".
 Transmitter: Pinnacle Hill, Brighton.
 Ownership: Television Interests Co. Inc.
- Rome—W12BZ**, Kevin O'Kane. Phone: 315-829-4847.
 Technical Facilities: 10-w TPO, 0.16-kw ERP, 108-ft. above ground, 676-ft. above sea level, lat. 43° 12' 18", long. 75° 28' 48".
 Transmitter: S. Jay St.
 Ownership: Kevin O'Kane.
- *Rotterdam—W68CL**, Eric M. Zachs.
 Technical Facilities: 382-w TPO, 1.58-kw ERP, 75-ft. above ground, 1362-ft. above sea level, lat. 42° 50' 59", long. 74° 03' 54".
 Transmitter: N side of Crawford Rd. on Crawford Hill.
 Ownership: Eric M. Zachs.

Low Power TV Stations—New York

***Rutland—W13CR**, Renard Communications Corp.
 Technical Facilities: 10-w TPO, 0.129-kw ERP, 771-ft. above sea level, lat. 43° 57' 23", long. 75° 50' 45".
 Transmitter: Rte. 126.
 Ownership: Renard Communications Corp.

Saratoga Springs—W35BF, The Voice of Saratoga Inc.
 Technical Facilities: 100-w TPO, 0.73-kw ERP, 53-ft. above ground, 646-ft. above sea level, lat. 43° 00' 43", long. 73° 40' 59".
 Transmitter: 0.62-mi. E of Ketchums Corners, Stillwater.
 Ownership: The Voice of Saratoga Inc.

***Schenectady—W39BI**, Penny C. Wilmoth.
 Technical Facilities: 2000-w TPO, 47.7-kw ERP, 154-ft. above ground, 1093-ft. above sea level, lat. 42° 44' 43", long. 74° 04' 10".
 Transmitter: Rte. 20 Western Turnpike, W of Giffords Church Rd.
 Ownership: Penny Wilmoth.

Southampton—W23AA, Video Voice Inc.
 Phones: 212-935-4613; 516-537-0273.
 Fax: 212-935-4449.
 Technical Facilities: 1.4-kw ERP, lat. 40° 50' 25", long. 72° 28' 45".
 Requests CP for change to 25-kw ERP, 230-ft. above ground, lat. 40° 59' 38", long. 72° 10' 19". BPTTL-940413FR.
 Transmitter: East Hampton, NY.
 Satellite earth stations: Monterey, 3-meter; Chapparral receivers.
 Began Operation: October 3, 1994.
 Ownership: Video Voice Inc.
 Personnel: Ernest Schimizzi, General Manager; Clarence Beverage, Chief Engineer; Gregory Schimizzi, Sales Manager.

Syracuse—W13BU, Craig L. Fox.
 Technical Facilities: 10-w TPO, 0.172-kw ERP, 269-ft. above ground, 669-ft. above sea level, lat. 43° 03' 01", long. 76° 09' 03".
 Transmitter: 109 S. Warren St.
 Ownership: Craig L. Fox.

Syracuse—W14AE, Channel America LPTV License Subsidiary Inc. Phone: 212-366-9880.
 Technical Facilities: 100-w TPO, 0.376-kw ERP, 345-ft. above ground, 1014-ft. above sea level, lat. 43° 00' 25", long. 76° 05' 38".
 Holds CP for change to 1000-w TPO, 14.6-kw ERP, 269-ft. above ground, 669-ft. above sea level, lat. 43° 03' 01", long. 76° 09' 03".
 Transmitter to 109 S. Warren St. BPTTL-880623TX.
 Transmitter: Old Stonehouse Rd., De Witt.
 Began Operation: June 1, 1988.
 Ownership: Channel America LPTV License Subsidiary Inc.
 Satellite programming: Channel America; Main Street TV.
 Advertising: Yes. Rates: \$300/30 Sec.; \$500/Min.; \$1000/Hour.
 Note: Operating as a translator.

Syracuse—W18AL, Syracuse TV Corp.
 Phone: 315-472-0200.
 Studio: 401 W. Kirkpatrick St., Syracuse, NY 13204.
 Technical Facilities: 1000-w TPO, 20-kw ERP, 331-ft. above ground, 1001-ft. above sea level, lat. 43° 00' 25", long. 76° 05' 38".
 Transmitter: Old Stonehouse Rd., De Witt.
 Equipment: Emcee transmitter; Bogner antenna.
 Satellite earth stations: Paraclyps; Chapparral receivers.
 Began Operation: October 9, 1984.

Ownership: Syracuse TV Corp.
 Advertising: Yes. Rates: \$20.00/Hour.
 Represented (legal): James L. Oyster.
 Personnel: Craig Fox, General Manager.
 Note: Licensed as a translator.

***Syracuse—W30AJ**, Connecticut Home Theatre. Phone: 718-282-9090. Fax: 718-469-0881.
 Studio: Suite 1202, 109 S. Warren St., Syracuse, NY 13202.
 Technical Facilities: 1000-w TPO, 20.1-kw ERP, 335-ft. above ground, 735-ft. above sea level, lat. 43° 03' 00", long. 76° 09' 04".
 Transmitter: State Tower Bldg., 109 S. Warren St., Syracuse.
 Equipment: TTC transmitter; Bogner antenna.
 Satellite earth stations: Midwest Communications, 3.6-meter; Orbitron, 3.6-meter.
 Ownership: Connecticut Home Theatre.
 Satellite programming: Home Shopping Network.
 Represented (engineering): Frank Yee, P.E.
 Represented (legal): Hogan & Hartson.

Syracuse—W49BF, Craig L. Fox.
 Technical Facilities: 1000-w TPO, 9.31-kw ERP, 415-ft. above ground, 780-ft. above sea level, lat. 43° 03' 30", long. 76° 10' 00".
 Holds CP for change to 8.46-kw ERP, 322-ft. above ground, 712-ft. above sea level.
 BPTTL-910503BY.
 Transmitter: 401 W. Kirkpatrick St., Syracuse.
 Ownership: Craig L. Fox.

Syracuse—W56CV, AGK Communications Assoc.
 Technical Facilities: 20-w TPO, 0.65-kw ERP, 56-ft. above ground, 446-ft. above sea level, lat. 43° 03' 30", long. 76° 10' 00".
 Ownership: AGK Communications Assoc.

***Syracuse & Nedrow—W60BY**, Craig L. Fox.
 Technical Facilities: 100-w TPO, 1.76-kw ERP, 335-ft. above ground, 774-ft. above sea level, lat. 43° 00' 32", long. 76° 08' 22".
 Transmitter: Bemadine Apartment Bldg., 417 Churchill Ave., Syracuse.
 Ownership: Craig L. Fox.

Syracuse, De Witt, Eastwood, Liverpool & Mattydale—W11BP, Craig L. Fox.
 Technical Facilities: 10-w TPO, 0.073-kw ERP, 332-ft. above ground, 1001-ft. above sea level, lat. 43° 00' 25", long. 76° 05' 38".
 Holds CP for change to 0.097-kw ERP, 141-ft. above ground, 676-ft. above sea level, lat. 43° 03' 33", long. 76° 08' 10".
 Transmitter to 989 James St. BPTTL-891208VQ.
 Transmitter: Old Stonehouse Rd.
 Ownership: Craig L. Fox.

***Utica—W27BJ**, Saul's Harbor Pentecostal Church.
 Technical Facilities: 1000-w TPO, 14.1-kw ERP, 1290-ft. above sea level, lat. 43° 08' 34", long. 75° 10' 34".
 Transmitter: 5-mi. NE of Utica.
 Ownership: Saul's Harbor Pentecostal Church.

Utica—W41AE, Trinity Bcstg. Network Inc.
 Phone: 714-832-2950.
 Technical Facilities: 1000-w TPO, 13.2-kw ERP, 190-ft. above ground, 1397-ft. above sea level, lat. 43° 08' 38", long. 75° 10' 44".
 Transmitter: WIBQ-FM tower.
 Equipment: Television Technology transmitter; Scala antenna.
 Satellite earth stations: Scientific-Atlanta; Scientific-Atlanta receivers.
 Began Operation: November 28, 1986.
 Ownership: Trinity Broadcasting Network Inc.
 Satellite programming: Trinity Bcstg. Network.

Utica—W53AM, Kevin O'Kane.
 Technical Facilities: 1000-w TPO, 13.5-kw ERP, 453-ft. above ground, 1476-ft. above sea level, lat. 43° 08' 46", long. 75° 10' 40".
 Transmitter: Smith Hill Rd., Deerfield.
 Ownership: Kevin O'Kane.

Utica, Marcy, Deerfield—W11BS, Kevin O'Kane.
 Technical Facilities: 10-w TPO, 0.091-kw ERP, 305-ft. above ground, 1496-ft. above sea level, lat. 43° 08' 46", long. 75° 10' 40".
 Transmitter: Smith Hill Rd., Deerfield.
 Ownership: Kevin O'Kane.

Watertown—W25AB, Desert Communications V Inc. Phone: 602-207-4900.
 Technical Facilities: 100-w TPO, 1.84-kw ERP, 187-ft. above ground, 617-ft. above sea level, lat. 43° 58' 55", long. 75° 56' 42".
 Transmitter: Stateway Plaza, Arsenal St., Watertown.
 Ownership: Desert Communications V Inc.

***Watertown—W29BM**, James Oxner.
 Phone: 803-884-2252.
 Technical Facilities: 100-w TPO, 0.88-kw ERP, 289-ft. above ground, 735-ft. above sea level, lat. 44° 03' 20", long. 75° 57' 15".
 Transmitter: Rte. 12 & Perch Lake Rd.
 Ownership: James Oxner.

***Watertown—W34BT**, Everett Keevil.
 Phone: 713-723-2529. Fax: 713-721-8955.
 Technical Facilities: 100-w TPO, 0.88-kw ERP, 289-ft. above ground, 735-ft. above sea level, lat. 44° 03' 20", long. 75° 57' 15".
 Transmitter: Rte. 12 & Perch Lake Rd.
 Ownership: Everett Keevil.

***Watertown—W58CI**, Nellie Gajeski.
 Phone: 718-278-5385.
 Technical Facilities: 100-w TPO, 0.89-kw ERP, 289-ft. above ground, 735-ft. above sea level, lat. 44° 03' 20", long. 75° 57' 15".
 Transmitter: Rte. 12 & Perch Lake Rd.
 Ownership: Nellie Gajeski.

***Watertown—W66CH**, Vincie Pritchard.
 Phone: 816-827-5775.
 Technical Facilities: 100-w TPO, 0.89-kw ERP, 289-ft. above ground, 735-ft. above sea level, lat. 44° 03' 20", long. 75° 57' 15".
 Transmitter: Rte. 12 & Perch Lake Rd.
 Ownership: Vincie Pritchard.

Westbury—W63AS, Island Broadcasting.
 Technical Facilities: lat. 40° 42' 59", long. 73° 34' 56".
 Ownership: Island Broadcasting Co.

White Lake—W51BN, Mesters TV. Phone: 718-282-9090. Fax: 718-469-0881.
 Studio: Box 761, Kauneonga Lake, NY 12749.
 Technical Facilities: 100-w TPO, 0.87-kw ERP, 108-ft. above ground, 1388-ft. above sea level, lat. 41° 41' 17", long. 74° 50' 04".
 Transmitter: County Hwy. 141, Kauneonga Lake, New York 12749.
 Equipment: TTC transmitter; Scala antenna.
 Satellite earth stations: Orbitron, 3.6-meter; Wilson, 3-meter; Drake receivers.
 Began Operation: October 1, 1991.
 Ownership: Mesters TV.
 Planned satellite programming: FamilyNet.
 Represented (engineering): Frank Yee, P.E.
 Represented (legal): Hogan & Hartson.

North Carolina

Apex, Cary & Fuquay-Varina—W57BQ, Victory Television Network. Phone: 919-387-0500. Fax: 919-387-0708.
 Studio: 1301 Penny Rd., Suite D, Apex, NC 27502.

Technical Facilities: 100-w TPO, 0.881-kw ERP, 148-ft. above ground, 617-ft. above sea level, lat. 35° 42' 49", long. 78° 48' 35".
 Holds CP for change to 612-w TPO, 14.5-kw ERP, 180-ft. above ground, 652-ft. above sea level. BPTTL-920213EF.
 Transmitter: 11301 Penny Rd., Apex, NC 27502.
 Equipment: TTC transmitter; Scala antenna.
 Satellite earth stations: ChannelMaster; W/A-Com.
 Ownership: Victory Television Network.
 Satellite programming: Faith & Values Channel; FamilyNet; Trinity Bcstg. Network; EWTV; Christian Network; New Inspirational Network.
 Personnel: James P. Layton, Chief Executive Officer.

***Asheville—W41BQ**, Yoneide S. Dinzey.
 Phone: 618-627-2120.
 Technical Facilities: 1000-w TPO, 37.9-kw ERP, 98-ft. above ground, 3036-ft. above sea level, lat. 35° 36' 04", long. 82° 39' 06".
 Transmitter: Spivey Mountain, 6.5-mi. NW of Asheville.
 Ownership: Yoneide Dinzey.

Charlotte—W25BR, Triangle Television Co. Inc.
 Technical Facilities: 1000-w TPO, 21.912-kw ERP, 804-ft. above ground, 1440-ft. above sea level, lat. 35° 15' 06", long. 80° 41' 12".
 Transmitter: Hood Rd., 10-mi. from downtown.
 Began Operation: July 26, 1994.
 Ownership: Triangle Television Co. Inc.

***Charlotte—W34BN**, Three Angels Bcstg. Network Inc. Phone: 618-627-4651. Fax: 618-627-2726.
 Technical Facilities: 2000-w TPO, 31.9-kw ERP, 420-ft. above ground, 1211-ft. above sea level, lat. 35° 16' 03", long. 80° 44' 35".
 Requests modification of CP for change to 1000-w TPO, 32.58-kw ERP, 1161-ft. above sea level, lat. 35° 16' 33", long. 80° 48' 05". BPTTL-JF0415AV.
 Transmitter: 4800-5100 N. Interstate Hwy I-85.
 Equipment: Acrodyne transmitter; Jampro antenna.
 Satellite earth stations: DH Satellite, 3-meter; W/A-Com receivers.
 Scheduled to begin operation: January 1, 1995.
 Ownership: Three Angels Bcstg. Network Inc.
 Personnel: Moses Primo, General Manager; Clarence Larson, Chief Engineer; Linda Shelton, Program Director.

Charlotte—W62BV, National Minority TV Inc. Phone: 714-455-2575. Fax: 714-455-2869.
 Technical Facilities: 800-w TPO, 18.8-kw ERP, 499-ft. above ground, 1280-ft. above sea level, lat. 35° 20' 49", long. 81° 10' 15".
 Holds CP for change to 1000-w TPO. BPTTL-901029JE.
 Transmitter: 0.9-mi. N of State Rte. 1804, Charlotte.
 Began Operation: December 13, 1990.
 Ownership: National Minority TV Inc.
 Satellite programming: Trinity Bcstg. Network.

Low Power TV Stations—North Carolina

Reidsville—W14AU, Community Bcstg. Systems Inc. Phone: 919-342-2668. Studio: 115 Gilmer, Reidsville, NC 27320. Technical Facilities: 1000-w TPO, 6.69-kw ERP, 135-ft. above ground, 958-ft. above sea level, lat. 36° 21' 36", long. 79° 39' 50". Holds CP for change to 39.644-kw ERP, 354-ft. above ground, 1106-ft. above sea level, lat. 36° 21' 35", long. 79° 41' 50". Transmitter to 0.6-mi. W of Reidsville on State Rd. 87. BPTTL-920213EJ. Transmitter: 4 blocks N of Hwys. 29 & 158, Reidsville. Equipment: Acrodyn transmitter; Scala antenna. Ownership: Community Bcstg. Systems Inc. Satellite programming: FamilyNet; Showcase America. Planned satellite programming: Main Street TV. Advertising: Yes. Personnel: Myra Tudor, General Manager; Gerald Hailey, Sales Manager; Bob Tudor, Chief Engineer.

***Reidsville**—W32BB, Community Bcstg. Systems Inc. Technical Facilities: 1000-w TPO, 21.742-kw ERP, 1137-ft. above sea level, lat. 36° 21' 35", long. 79° 41' 50". Transmitter: 0.6-mi. W of Reidsville, on State Rte. 87. Ownership: Community Bcstg. Systems Inc.

***Roanoke Rapids**—W20AT, Moran Communications Inc. Technical Facilities: 1000-w TPO, 8.9-kw ERP, 309-ft. above ground, 579-ft. above sea level, lat. 36° 30' 12", long. 77° 44' 47". Transmitter: Hwy. 46, 1.9-mi. E of Vulture. Ownership: Moran Communications Inc.

Sanford—W46BF, T. B. Buchanan. Phone: 919-776-8612. Technical Facilities: 1000-w TPO, 26-kw ERP, 184-ft. above ground, 558-ft. above sea level, lat. 35° 28' 46", long. 79° 10' 43". Transmitter: 200 Wicker St., Sanford. Ownership: T. B. Buchanan.

***Sanford**—W67CD, Central Carolina Bcstg. Corp. Inc. Phone: 919-776-8818. Studio: Box 2563, Sanford, NC 27330. Technical Facilities: 1000-w TPO, 10.1-kw ERP, 194-ft. above ground, 600-ft. above sea level, lat. 35° 23' 53", long. 79° 11' 36". Transmitter: 0.12-mi. W of the intersection of State Rtes. 1156 & 1160. Ownership: T. B. Buchanan. Planned satellite programming: FamilyNet. Personnel: Joe Tucker, President & General Manager.

Smithfield—W35AR, Waters & Brock Communications. Phone: 919-965-5328. Technical Facilities: 1000-w TPO, 14-kw ERP, 169-ft. above ground, 325-ft. above sea level, lat. 35° 31' 45", long. 78° 18' 08". Transmitter: 1-mi. SW of Selma. Ownership: Waters & Brock Communications.

Statesville—W66BT, Trinity Bcstg. Network Inc. Phone: 714-832-2950. Technical Facilities: 1000-w TPO, 8-kw ERP, 266-ft. above ground, 1197-ft. above sea level, lat. 35° 48' 09", long. 80° 53' 30". Transmitter: existing WSIC(AM) tower, near corner of Radio Rd. & Virginia Ave. Satellite earth stations: Scientific-Atlanta. Began Operation: October 25, 1994.

Ownership: Trinity Broadcasting Network Inc. Satellite programming: Trinity Bcstg. Network.

Weaverville—W30AS, Sidney Braverman. Phone: 704-645-7920. Studio: 41 Murray DeBruhl Rd., Alexander, NC 28701. Technical Facilities: 1000-w TPO, 18.7-kw ERP, 305-ft. above ground, 2530-ft. above sea level, lat. 35° 45' 05", long. 82° 41' 40". Transmitter: E of Branch Rd., W of Dixie Hwy. Equipment: Emcee transmitter; Scala antenna. Ownership: Ellen & Sidney Braverman. Planned satellite programming: Channel America; FamilyNet; Telemundo; Main Street TV. Advertising: Yes. Rates: \$25.00/30 Sec.; \$35.00/Min. Personnel: Sidney Braverman, General Manager; Leo Davis, Chief Engineer.

***Weldon**—W26BH, Moran Communications. Phone: 919-536-3115. Technical Facilities: 1000-w TPO, 9.67-kw ERP, 114-ft. above ground, 224-ft. above sea level, lat. 36° 24' 45", long. 77° 37' 07". Transmitter: Halifax County. Ownership: Moran Communications Inc.

***Weldon**—W66CD, Moran Communications Inc. Phone: 919-536-3115. Technical Facilities: 1000-w TPO, 9.28-kw ERP, 1107-ft. above ground, 221-ft. above sea level, lat. 36° 24' 45", long. 77° 37' 07". Transmitter: Aurelian Springs Rd., approx. 0.9-mi W of Weldon. Ownership: Moran Communications Inc.

***Williamston**—W55CA, Free Temple Ministries Inc. Technical Facilities: 850-w TPO, 15-kw ERP, 1014-ft. above sea level, lat. 35° 53' 47", long. 76° 58' 58". Transmitter: SE of intersection of State Rds. 152 & 1522 on NC State Rd. 1522, NE of Williamston. Ownership: Free Temple Ministries Inc.

Wilmington—W10BZ, Edward Jay Bolton. Technical Facilities: 100-w TPO, 0.089-kw ERP, 98-ft. above ground, 131-ft. above sea level, lat. 34° 14' 45", long. 77° 52' 32". Holds CP for change of transmitter to 5223 Market St., Wilmington. BPTTL-920214QN. Requests CP for change to 20-w TPO, 0.036-kw ERP, 196-ft. above sea level, lat. 34° 14' 08", long. 77° 56' 56". BPTTL-JF0415AI. Transmitter: 0.26-mi. SW of U.S. 421 on Raleigh St. Ownership: Edward Jay Bolton.

Wilmington—W20AL, Trinity Bcstg. Network Inc. Phone: 714-832-2950. Technical Facilities: 1000-w TPO, 10.26-kw ERP, 276-ft. above ground, 289-ft. above sea level, lat. 34° 10' 14", long. 77° 56' 58". Transmitter: 0.062-mi. NW of intersection of State Rtes. 1115 & 1100. Began Operation: March 2, 1989. Ownership: Trinity Broadcasting Network Inc. Satellite programming: Trinity Bcstg. Network.

***Wilmington**—W33BA, Robert T. James. Technical Facilities: 1000-w TPO, 66.5-kw ERP, 328-ft. above ground, 338-ft. above sea level, lat. 34° 12' 35", long. 77° 56' 53". Transmitter: 1806 Burnett Blvd. Ownership: Robert T. James.

North Dakota

Belcourt—K53DH, Schindler Community TV Services. Technical Facilities: 20-w TPO, 0.15-kw ERP, 246-ft. above ground, 2497-ft. above sea level, lat. 48° 51' 40", long. 99° 52' 45". Transmitter: 1-mi. SE of Greater Walker Lake School, Turtle Mountain Indian Reservation. Ownership: Schindler Community TV Services.

Belcourt—K55FH, Schindler Community TV Services. Technical Facilities: 20-w TPO, 0.16-kw ERP, 236-ft. above ground, 2487-ft. above sea level, lat. 48° 51' 40", long. 99° 52' 45". Transmitter: 1-mi. SE of Great Walker Lake School, Turtle Mountain Indian Reservation. Ownership: Schindler Community TV Services.

Belcourt—K57EY, Schindler Community TV Services. Technical Facilities: 20-w TPO, 0.158-kw ERP, 246-ft. above ground, 2497-ft. above sea level, lat. 48° 51' 40", long. 99° 52' 45". Transmitter: 1-mi. SE of Great Walker Lake School, Turtle Mountain Indian Reservation. Ownership: Schindler Community TV Services.

Belcourt—K59DM, Schindler Community TV Services. Technical Facilities: 20-w TPO, 0.163-kw ERP, 236-ft. above ground, 2487-ft. above sea level, lat. 48° 51' 40", long. 99° 52' 45". Transmitter: 1-mi. SE of Great Walker Lake School, Turtle Mountain Indian Reservation. Ownership: Schindler Community TV Services.

Fargo—K56ET, Trinity Bcstg. Network Inc. Phone: 714-832-2950. Technical Facilities: 1000-w TPO, 19.5-kw ERP, 449-ft. above ground, 1335-ft. above sea level, lat. 46° 45' 35", long. 96° 36' 26". Requests CP for change to 1243-ft. above sea level, lat. 46° 51' 25", long. 96° 44' 25". Transmitter to N of 26th St. S & 20th Ave. S, Moorehead, MN. BPTTL-940411CY. Transmitter: Side of KCCM(FM) Tower. Began Operation: April 26, 1994. Ownership: Trinity Broadcasting Network Inc.

***Grand Forks**—K17DQ, Three Angels Bcstg. Network Inc. Phone: 701-775-5936. Technical Facilities: 1000-w TPO, 9.4-kw ERP, 394-ft. above ground, 1211-ft. above sea level, lat. 48° 07' 24", long. 97° 04' 20". Transmitter: 1.7-mi. N of State Rte. 220 as it crosses Judicial Ditch No. 75 near Alvarado. Ownership: Three Angels Broadcasting Network Inc.

***Grand Forks**—K19DN, Howard Wapner. Technical Facilities: 1000-w TPO, 6.71-kw ERP, 190-ft. above ground, 1030-ft. above sea level, lat. 47° 50' 39", long. 97° 01' 30". Transmitter: 1.4-mi. NW of center of city. Ownership: Howard Wapner.

Grand Forks—K22DQ, Trinity Bcstg. Network Inc. Technical Facilities: 1000-w TPO, 9.2-kw ERP, 499-ft. above ground, 1191-ft. above sea level, lat. 47° 50' 43", long. 96° 50' 22". Requests CP for change to 10.8-kw ERP, 1322-ft. above sea level. BPTTL-940412CT. Transmitter: Off State Rte. 220, near Bygland, MN. Ownership: Trinity Broadcasting Network Inc.

***Grand Forks**—K35ED, Three Angels Bcstg. Network Inc. Phone: 618-627-4651. Technical Facilities: 1000-w TPO, 9-kw ERP, 394-ft. above ground, 1210-ft. above sea level, lat. 48° 07' 24", long. 97° 04' 20". Requests modification of CP for change to Ch. 21, 17.7-kw ERP, 1735-ft. above sea level, lat. 44° 02' 32", long. 92° 20' 26". Transmitter to side of KWWK tower. BPTTL-JF0415ZX. Transmitter: 1.7-mi. N of State Rte. 200 at Judicial Ditch No. 75, near Alvarado. Ownership: Three Angels Broadcasting Network Inc.

***Grand Forks**—K45DV, Austin B. Petersen. Technical Facilities: 1000-w TPO, 9.21-kw ERP, 115-ft. above ground, 974-ft. above sea level, lat. 47° 56' 15", long. 97° 02' 52". Transmitter: NW of Grand Forks. Ownership: Austin B. Petersen.

***Grand Forks**—K49DU, Anthony T. Easton. Technical Facilities: 1000-w TPO, 9.16-kw ERP, 111-ft. above ground, 974-ft. above sea level, lat. 47° 56' 15", long. 97° 02' 52". Transmitter: 2-mi. NW of Grand Forks. Ownership: Anthony T. Easton.

***Rolette**—K20AM, Full Gospel Business Men's Fellowship International. Technical Facilities: 1.13-kw ERP, lat. 48° 30' 30", long. 99° 46' 15". Ownership: Full Gospel Business Men's Fellowship International.

Turtle Mountain Indian Reservation—K61EF, Schindler Community TV Services. Technical Facilities: 20-w TPO, 0.16-kw ERP, 246-ft. above ground, 2498-ft. above sea level, lat. 48° 51' 40", long. 99° 52' 45". Transmitter: 1-mi. SE of Walker Lake School, Turtle Mountain Indian Reservation, Belcourt. Ownership: Schindler Community TV Services.

Turtle Mountain Indian Reservation—K63ER, Schindler Community TV Services. Technical Facilities: 20-w TPO, 0.158-kw ERP, 2497-ft. above sea level, lat. 48° 51' 40", long. 99° 52' 45". Transmitter: SE of Walker Lake School. Ownership: Schindler Community TV Services.

Turtle Mountain Indian Reservation—K65FE, Schindler Community TV Services. Technical Facilities: 20-w TPO, 0.158-kw ERP, 2497-ft. above sea level, lat. 48° 51' 40", long. 99° 52' 45". Transmitter: SE of Walker Lake School. Ownership: Schindler Community TV Services.

Williston—K40DE, Trinity Bcstg. Network Inc. Phone: 714-832-2950. Technical Facilities: 100-w TPO, 0.851-kw ERP, 66-ft. above ground, 1939-ft. above sea level, lat. 48° 08' 43", long. 103° 37' 16". Transmitter: Herrick Bldg., 122 Main St., Williston. Began Operation: November 17, 1988. Ownership: Trinity Broadcasting Network Inc. Satellite programming: Trinity Bcstg. Network.

Windsor—K32AP, Cable Services Inc. Phone: 701-252-2400. Fax: 701-252-1105. Studio: 308 2nd St. NW, Jamestown, ND 58402.

Technical Facilities: 1000-w TPO, 7-kw ERP, 499-ft. above ground, 1974-ft. above sea level, lat. 46° 55' 29", long. 98° 46' 20".
 Transmitter: 4-mi. NE of Eldridge, ND, Section 21, Midway Twp.
 Equipment: ITS transmitter, Bogner antenna.
 Satellite earth stations: Scientific-Atlanta, 5-meter; Scientific-Atlanta, 3.2-meter; Microdyne, M/A-Com receivers.
 Began Operation: December 1, 1987.
 Ownership: Cable Services Inc.
 Satellite programming: All News Channel; Showcase America.
 Advertising: Yes. Rates: \$20.00/30 Sec.; \$30.00/Min.
 Personnel: Roy Sheppard, General Manager; Christine Sheppard, Sales; Roger Nelson, Chief Engineer.

Ohio

*Akron—W11CB, Gwendolyn Moore. Phones: 410-730-1295; 202-462-3680. Fax: 202-462-3781.
 Technical Facilities: 10-w TPO, 0.12-kw ERP, 454-ft. above sea level, lat. 41° 04' 56", long. 81° 31' 07".
 Transmitter: Main & Mill Sts., Akron.
 Equipment: Andrew transmitter, Scala antenna.
 Ownership: Gwendolyn Moore.
 Satellite programming: The Box.
 Represented (legal): Benjamin Perez.

Akron—W29AI, Media-Com Television Inc. Phone: 216-673-2323.
 Studio: 2449 State Rte. 59, Kent, OH 44240.
 Technical Facilities: 1000-w TPO, 60.6-kw ERP, 348-ft. above ground, 1552-ft. above sea level, lat. 41° 06' 28", long. 81° 21' 19".
 Transmitter: N of I-76, 2100-ft. W of intersection of I-76 & Rte. 43, Brimfield Twp.
 Equipment: Emcee transmitter, Bogner antenna.
 Began Operation: September 29, 1989.
 Ownership: Media-Com Television Inc.
 Advertising: Yes. Rates: \$95.00/30 Sec.; \$1176/Hour.
 Represented (legal): Baker & Hostetter.
 Personnel: Richard Klaus, President; Bill Klaus, General Manager; Bob Klaus, Sales; Bob Sassaman, Engineering.

Ashland—W59BP, North Central Ohio TV Corp. Phones: 419-526-5825; 419-289-2605.
 Studio: 2435 Mansfield Rd., Ashland, OH 44805.
 Technical Facilities: 1000-w TPO, 31.5-kw ERP, 292-ft. above ground, 1558-ft. above sea level, lat. 40° 50' 26", long. 82° 21' 26".
 Transmitter: 2435 Mansfield Rd., Ashland.
 Equipment: Television Technology transmitter; Bogner antenna.
 Began Operation: August 15, 1989.
 Ownership: North Central Ohio TV Corp.
 Satellite programming: FamilyNet; Main Street TV; Showcase America.
 Represented (engineering): John Battison, P.E.
 Represented (legal): Arent Fox Kintner Plotkin & Kahn.
 Personnel: Walter R. Stampfli, Chairman; Dean Stampfli, President; Martin Larsen, Vice President.

*Beachwood—W31AD, TV 31 Inc.
 Technical Facilities: 0.55-kw ERP, lat. 41° 27' 40", long. 81° 32' 05".
 Ownership: TV 31 Inc.

Bucyrus—W22AE, Allonas Communications Inc. Phone: 491-562-9856. Fax: 419-562-7444.
 Studio: 1820 E. Mansfield Rd., Bucyrus, OH 44820.
 Technical Facilities: 8.2-w TPO, 23.5-kw ERP, 203-ft. above ground, 1215-ft. above sea level, lat. 40° 49' 31", long. 82° 54' 03".
 Transmitter: 0.14-mi. S of Intersection of Stetzer Rd & Parcher Rd.
 Equipment: Emcee transmitter; Bogner antenna.
 Satellite earth stations: Drake.
 Began Operation: July 8, 1984.
 Ownership: James W. Pry II.
 Satellite programming: FamilyNet; RAI-USA; Showcase America.
 Advertising: Yes.
 Personnel: Kevin J. Pifher, Station Manager.

Bucyrus—W54AF, Allonas Communications Inc. Phone: 419-562-3830. Fax: 419-562-7444.
 Studio: 3323 Parcher Rd., Bucyrus, OH 44820.
 Technical Facilities: 1000-w TPO, 17.5-kw ERP, 213-ft. above ground, 1244-ft. above sea level, lat. 40° 49' 31", long. 82° 54' 03".
 Transmitter: 3323 Parcher Rd., Bucyrus.
 Equipment: Emcee transmitter; Bogner antenna.
 Began Operation: November 21, 1986.
 Ownership: James W. Pry II.
 Satellite programming: FamilyNet.
 Planned satellite programming: Main Street TV.
 Advertising: Yes. Rates: \$150.00/30 Sec.; \$300.00/Hour.
 Personnel: Kathy Allonas, Station Manager; Bill Allonas, General Sales Manager; Bill Bowen, Chief Engineer.

*Burlington—W05CB, Vearl Pennington.
 Technical Facilities: 10-w TPO, 0.057-kw ERP, 1109-ft. above sea level, lat. 38° 25' 24", long. 82° 34' 13".
 Transmitter: W of Burlington.
 Ownership: Vearl Pennington.

*Canton—W30AV, Media-Com Television Inc. Phone: 216-673-2323.
 Technical Facilities: 1000-w TPO, 42.1-kw ERP, 161-ft. above ground, 1260-ft. above sea level, lat. 40° 50' 04", long. 81° 25' 46".
 Transmitter: 4601 Hills and Dales Rd. NW.
 Ownership: Media-Com Television Inc.

*Centerville—W55BQ, Donald R. Novell.
 Technical Facilities: 458-w TPO, 8-kw ERP, 184-ft. above ground, 1181-ft. above sea level, lat. 39° 34' 10", long. 84° 08' 43".
 Requests modification of CP for change to 1000-w TPO, BPTTL-940413FF.
 Transmitter: 2306 E. Lytle-Five Points Rd.
 Ownership: Donald R. Novell.

Chillicothe—W40AE, Trinity Broadcasting Network Inc. Phone: 714-832-2950.
 Technical Facilities: 1000-w TPO, 36.5-kw ERP, 135-ft. above ground, 974-ft. above sea level, lat. 39° 19' 52", long. 82° 59' 49".
 Transmitter: 0.49-mi. WSW of intersection of Rte. 50 & High St.
 Began Operation: July 1, 1988.
 Ownership: Trinity Broadcasting Network Inc.
 Satellite programming: Trinity Bcstg. Network.

Cincinnati—W25AI, Elliott B. Block. Phone: 513-631-8825. Fax: 513-351-8898.
 Studio: 2212 Losantville Ave., Cincinnati, OH 45237.
 Technical Facilities: 1000-w TPO, 11-kw ERP, 673-ft. above ground, 1519-ft. above sea level, lat. 39° 07' 31", long. 84° 29' 57".

Transmitter: 2345 Symmes St.
 Equipment: TTC transmitter; Antenna Concepts antenna.
 Satellite earth stations: Chapparral, Drake, Sony receivers.
 Began Operation: September 29, 1990.
 Ownership: Elliott B. Block.
 Satellite programming: American Independent Network Inc.; Channel America; Main Street TV; Net One.
 Personnel: Elliott Block, General Manager; Roger Wheeler, Chief Engineer.

*Cincinnati—W35BA, Elliott B. Block. Phone: 513-531-8835. Fax: 513-351-8898.
 Technical Facilities: 1000-w TPO, 10.4-kw ERP, 673-ft. above ground, 1519-ft. above sea level, lat. 39° 07' 31", long. 84° 29' 57".
 Transmitter: 2345 Symmes St., Cincinnati, OH.
 Equipment: TTC transmitter; Antenna Concepts antenna.
 Satellite earth stations: Sony, Chapparral receivers.
 Began Operation: June 7, 1994.
 Ownership: Elliott B. Block.
 Satellite programming: Home Shopping Network.
 Personnel: Elliott B. Block, General Manager.

*Cleveland—W35AX, Media-Com Television Inc.
 Technical Facilities: 1000-w TPO, 13.1-kw ERP, 354-ft. above ground, 1522-ft. above sea level, lat. 41° 23' 02", long. 81° 41' 44".
 Requests modification of CP for change to 2.8-kw ERP, 2956-ft. above sea level, lat. 39° 48' 41", long. 79° 41' 29".
 Transmitter to Summit Rd., Uniontown. BPTTL-JE0415SU.
 Transmitter: Near intersection of Broadview & Ridgewood Rds., Parma.
 Ownership: Media-Com Television Inc.

Cleveland—W53AX, Breckenridge Bcstg. Co. Inc.
 Technical Facilities: 1000-w TPO, 14.46-kw ERP, 630-ft. above ground, 1900-ft. above sea level, lat. 41° 27' 54", long. 81° 17' 13".
 Requests CP for change to 11.1-kw ERP, 1774-ft. above sea level, lat. 41° 23' 02", long. 81° 41' 44".
 Transmitter to 0.75-mi. SW of Broadway & Ridgewood Rds. BPTTL-JE0415WR.
 Transmitter: 5.6-mi. SE of Chesterfield.
 Ownership: Breckenridge Broadcasting Co. Inc.

Columbus—W08BV, CW Consultants Inc. Studio: 1201 Olentangy River Rd., Columbus, OH 43212.
 Technical Facilities: 10-w TPO, 0.083-kw ERP, 702-ft. above ground, 1421-ft. above sea level, lat. 39° 58' 16", long. 83° 01' 40".
 Transmitter: 766 Twin River Dr., Columbus.
 Equipment: Television Technology transmitter; Scala antenna.
 Began Operation: October 1, 1985.
 Ownership: CW Consultants Inc.
 Advertising: Yes.
 Personnel: Robert Lyons, General Manager; Robert Mezey, Chief Engineer; Mike Cunningham, Program Director.

Columbus—W13BN, North Central LPTV-License Inc. Phone: 813-573-0339.
 Technical Facilities: 10-w TPO, 0.014-kw ERP, 446-ft. above ground, 1165-ft. above sea level, lat. 39° 58' 16", long. 83° 01' 40".
 Holds CP for change to 20-w TPO, 0.22-kw ERP. BPTTL-910502MJ.
 Transmitter: 770 Twin Rivers Dr.
 Ownership: North Central LPTV-License Inc.

*Columbus—W15AU, Advanced Allied Communications Technology Inc. Phone: 614-846-9234.
 Studio: 156 Lazelle Rd., Worthington, OH 43235.
 Technical Facilities: 1000-w TPO, 14.95-kw ERP, 1152-ft. above ground, 2044-ft. above sea level, lat. 40° 09' 33", long. 82° 55' 21".
 Transmitter: 6680 State Rte. 3, Westerville.
 Equipment: Emcee transmitter; Bogner antenna.
 Satellite earth stations: Scientific-Atlanta, 3-meter.
 Ownership: Advanced Allied Communications Technology Inc.
 Satellite programming: Main Street TV.
 Personnel: Ralph U. Distefano, General Manager.

Columbus—W17AI, RBC Inc. Phone: 513-599-2009.
 Technical Facilities: 1000-w TPO, 10.5-kw ERP, 449-ft. above ground, 1171-ft. above sea level, lat. 39° 58' 16", long. 83° 01' 40".
 Holds CP for change to 23.14-kw ERP, 577-ft. above ground, 1214-ft. above sea level, lat. 40° 01' 31", long. 83° 01' 48".
 Transmitter to 3165 Olentangy River Rd. BPTTL-910503WY.
 Transmitter: 0.4-mi. SW of Intersection of Rte. 315 & Goodale St.
 Ownership: RBC Inc.

*Columbus—W41BB, Advanced Allied Communications Technology Inc. Phone: 614-846-9234.
 Technical Facilities: 1000-w TPO, 17.2-kw ERP, 1165-ft. above ground, 2044-ft. above sea level, lat. 40° 09' 33", long. 82° 55' 21".
 Transmitter: 6680 State Rte. 3, Westerville.
 Ownership: Advanced Allied Communications Technology Inc.

Columbus—W62BE, Premier Bcstg. Co. Inc. Phone: 614-224-6262.
 Technical Facilities: 1000-w TPO, 9.8-kw ERP, 347-ft. above ground, 1269-ft. above sea level, lat. 40° 09' 33", long. 82° 55' 21".
 Holds CP for change to 38.3-kw ERP. BPTTL-930401SV.
 Transmitter: 6680 State Rte. 3, Westerville.
 Ownership: Premier Broadcasting Co. Inc.
 Satellite programming: Channel America.
 Personnel: James Pallone, General Manager.

Columbus—W64BG, James W. Feasel & Ralph DeStefano Partners. Phone: 614-927-2592.
 Technical Facilities: 10-w TPO, 8-kw ERP, 518-ft. above ground, 1268-ft. above sea level, lat. 39° 57' 44", long. 83° 00' 08".
 Transmitter: LeVeque Tower, 50 W. Broad St.
 Ownership: James W. Feasel; Ralph V. DeStefano.

*Dayton—W39AV, North Central-LPTV License Inc. Phone: 813-572-8585.
 Technical Facilities: 2000-w TPO, 17-kw ERP, 98-ft. above ground, 1378-ft. above sea level, lat. 39° 43' 28", long. 84° 15' 18".
 Transmitter: 45 Broadcast Plaza, 2045 S. Gettysburg Ave.
 Ownership: North Central-LPTV License Inc.

*Dayton—W51BR, Urban Communications TV Inc. Phone: 513-854-0206.
 Technical Facilities: 1000-w TPO, 7.6-kw ERP, 102-ft. above ground, 1355-ft. above sea level, lat. 39° 42' 47", long. 84° 15' 18".
 Transmitter: WONE tower.
 Ownership: Urban Communications TV Inc.
 Satellite programming: Channel America.
 Planned satellite programming: Main Street TV.

Low Power TV Stations—Ohio

Dayton—W688P, Trinity Bcstg. Network Inc. Phone: 714-832-2950.

Technical Facilities: 1000-w TPO, 3.1-kw ERP, 325-ft. above ground, 1202-ft. above sea level, lat. 39° 43' 16", long. 84° 15' 00".

Transmitter: 3901 Guthrie Rd., Dayton. Began Operation: February 10, 1988. Ownership: Trinity Broadcasting Network Inc. Satellite programming: Trinity Bcstg. Network.

Defiance, Bryan, Hicksville, Paulding & Sherwood—W198N, Wolfe Communications Inc. Phone: 419-782-9336.

Studio: 118 Clinton St., Defiance, OH 43512. Technical Facilities: 1000-w TPO, 7.13-kw ERP, 584-ft. above ground, 1296-ft. above sea level, lat. 41° 17' 28", long. 84° 32' 17". Transmitter: S of Hwy. 18, W of Rosebrook Rd., NE of Sherwood.

Equipment: Acrodyne transmitter, Scala antenna. Ownership: Wolfe Communications Inc. Personnel: R. R. Wolfe, General Sales Manager.

Delaware—W56CA, Shaheen Broadcasters Inc. Phone: 614-363-1107.

Technical Facilities: 110-w TPO, 1-kw ERP, 263-ft. above ground, 1273-ft. above sea level, lat. 40° 17' 57", long. 83° 02' 45".

Transmitter: 501 Bowtown Rd., Delaware. Ownership: Shaheen Broadcasters Inc.

Findlay—W06BK, Findlay TV Corp. Phone: 419-427-8847. Fax: 419-427-0015.

Studio: 418 S. Main St., Findlay, OH 45840. Technical Facilities: 1-w TPO, 0.006-kw ERP, 125-ft. above ground, 928-ft. above sea level, lat. 41° 04' 01", long. 83° 38' 58".

Requests CP to change city of license to Lima & to Ch. 18, 1000-w TPO, 18.6-kw ERP, 1263-ft. above sea level, lat. 40° 38' 03", long. 84° 12' 19". Transmitter to 0.4-mi N of intersection of Buckland & Holden Rds. BPTVL-JF0415BC.

Transmitter: 2303 Santee Ave., Findlay. Satellite earth stations: Jerrold, 3.2-meter, MA-Com receivers.

Began Operation: November 21, 1991. Ownership: Findlay TV Corp. Represented (engineering): Carl E. Smith Consulting Engineers.

Represented (legal): Haley, Bader & Potts. Personnel: Sandra J. Dale, President & General Manager; Valerie Logan, Sales Manager; Al Bove, Chief Engineer; Brian Post, Station Manager.

Findlay—W47BD, Findlay TV Corp. Phone: 419-427-8847. Fax: 419-427-0015.

Studio: 418 S. Main St., Findlay, OH 45840. Technical Facilities: 1000-w TPO, 31.5-kw ERP, 289-ft. above ground, 1096-ft. above sea level, lat. 41° 06' 40", long. 83° 38' 54".

Transmitter: 2-mi. N of Findlay. Equipment: Television Technology transmitter; Scala antenna.

Satellite earth stations: Winegard, 3-meter; Drake receivers.

Began Operation: November 21, 1991. Ownership: Findlay TV Corp. Satellite programming: Channel America.

Represented (engineering): Carl E. Smith Consulting Engineers. Represented (legal): Haley, Bader & Potts.

Personnel: Sandra J. Dale, President & General Manager; Steve Nelson, Chief Engineer.

Fremont—W21BF, Seeway Bcstrs. Phone: 419-334-8802.

Technical Facilities: 46-w TPO, 0.398-kw ERP,

89-ft. above ground, 791-ft. above sea level, lat. 41° 21' 41", long. 83° 04' 50".

Requests modification of CP for change to 1000-w TPO, 8.6-kw ERP. BMTTL-940413GB.

Transmitter: 0.3-mi. ESE of intersection of U.S. 6 & U.S. 20.

Equipment: TTC transmitter; Scala antenna. Satellite earth stations: M/A-Com. Ownership: Seeway Broadcasters. Satellite programming: American Independent Network Inc.

Personnel: Bob Ladd, General Manager.

***Kent**—W10BK, TV 10 Inc.

Technical Facilities: 1000-w TPO, 0.53-kw ERP, 300-ft. above ground, 1400-ft. above sea level, lat. 41° 09' 35", long. 81° 18' 19".

Transmitter: 2449 State Rte. 59, Kent. Ownership: TV 10 Inc.

Lexington—W32AR, Trinity Bcstg. Network Inc. Phone: 714-832-2950.

Technical Facilities: 1000-w TPO, 5.8-kw ERP, 144-ft. above ground, 1739-ft. above sea level, lat. 40° 45' 50", long. 82° 37' 04".

Transmitter: Existing tower, near Mansfield. Satellite earth stations: Scientific-Atlanta.

Began Operation: June 26, 1991. Ownership: Trinity Broadcasting Network Inc.

Satellite programming: Trinity Bcstg. Network.

Lima—W67CA, TV-67 Inc.

Technical Facilities: 100-w TPO, 19.48-kw ERP, 600-ft. above ground, 1155-ft. above sea level, lat. 40° 45' 47", long. 84° 10' 59".

Transmitter: 1844 Baty Rd., Lima. Began Operation: January 4, 1994. Ownership: TV-67 Inc.

***Lorain**—W46BK, Media-Com Television Inc. Phones: 216-673-2323; 216-673-0301.

Technical Facilities: 1000-w TPO, 36.4-kw ERP, 230-ft. above ground, 984-ft. above sea level, lat. 41° 22' 45", long. 82° 10' 27". Transmitter: West Ridge Rd. & Ohio Turnpike. Ownership: Media-Com Television Inc.

Mansfield—W50BE, Mid States Television Inc. Phone: 419-529-5900. Fax: 419-529-2319.

Studio: 2900 Park Ave. W, Mansfield, OH 44906.

Technical Facilities: 1000-w TPO, 13.3-kw ERP, 376-ft. above ground, 1748-ft. above sea level, lat. 40° 45' 50", long. 82° 37' 04".

Transmitter: 0.2-mi. N of 2900 Park Ave. W., Ontario.

Equipment: Acrodyne transmitter; Bogner antenna. Began Operation: May 1, 1990.

Ownership: Mid States Television Inc. Personnel: Glenn Cheesman, General Sales Manager; Wayne Fick, Chief Engineer. Note: Operating as a translator.

Marietta—W26AL, The Christian Center Inc. Phone: 614-373-0867.

Studio: Rte. 8, Marietta, OH 45750. Technical Facilities: 100-w TPO, 1.31-kw ERP, 59-ft. above ground, 682-ft. above sea level, lat. 39° 23' 34", long. 81° 24' 14".

Transmitter: Tennis Center Dr., adjacent to State Rte. 7, Marietta.

Equipment: Emcee transmitter; Bogner antenna. Began Operation: May 21, 1989.

Ownership: The Christian Center Inc. Satellite programming: Trinity Bcstg. Network. Personnel: J. O. Kuhn, Engineering.

Marion—W39AQ, Central Ohio Assn. of Christian Bcstrs. Phone: 614-383-1794.

Technical Facilities: 1000-w TPO, 18.9-kw ERP, 367-ft. above ground, 1247-ft. above sea level, lat. 40° 36' 54", long. 81° 07' 54".

Transmitter: 1330 N. Main St. Ownership: Central Ohio Association of Christian Broadcasters.

***Masury**—W40AM, Abacus Television. Phone: 202-462-3680. Fax: 202-462-3781.

Technical Facilities: 709-w TPO, 90-kw ERP, 200-ft. above ground, 1358-ft. above sea level, lat. 41° 11' 58", long. 80° 31' 22".

Transmitter: Rte. 7 at corner of Rust Home, 1-mi. NW of Masury.

Ownership: Abacus Television. Personnel: Benjamin Perez, General Manager. Note: Operating as a translator.

***Masury**—W62BT, Tumpike Television.

Technical Facilities: 1000-w TPO, 10.7-kw ERP, 200-ft. above ground, 1289-ft. above sea level, lat. 41° 11' 58", long. 80° 31' 22".

Transmitter: 7.1-mi. N of Masury. Ownership: Tumpike TV.

***Newark & Heath**—W25BE, Kendrick Bcstg. Co.

Technical Facilities: 1000-w TPO, 16.4-kw ERP, 266-ft. above ground, 1112-ft. above sea level, lat. 40° 03' 30", long. 82° 27' 05".

Transmitter: 1200 W. Church St. Ownership: Kendrick Bcstg. Co.

***Pomeroy**—W27BO, William A. Bamhardt. Phone: 614-992-6558.

Technical Facilities: 1000-w TPO, 5.69-kw ERP, 96-ft. above ground, 746-ft. above sea level, lat. 39° 02' 09", long. 82° 01' 26".

Transmitter: Off Spring Ave. near St. Johns Cemetery. Ownership: William A. Bamhardt.

Portsmouth—W21AI, Trinity Bcstg. Network Inc. Phone: 714-832-2950.

Technical Facilities: 1000-w TPO, 15.9-kw ERP, 384-ft. above ground, 1483-ft. above sea level, lat. 38° 45' 20", long. 83° 00' 05".

Transmitter: 0.2-mi. S of Portsmouth. Began Operation: January 9, 1989.

Ownership: Trinity Broadcasting Network Inc. Satellite programming: Trinity Bcstg. Network.

Sandusky—W41AP, Register TV News. Technical Facilities: 1000-w TPO, 10-kw ERP,

138-ft. above ground, 728-ft. above sea level, lat. 41° 27' 19", long. 82° 42' 49".

Requests CP for change to 10.07-kw ERP. BMTTL-890228IP.

Transmitter: 314 W. Market St. Ownership: Register TV News.

Seaman—W17AY, Tranquility Community Church.

Technical Facilities: 762-w TPO, 17.6-kw ERP, 226-ft. above ground, 1145-ft. above sea level, lat. 38° 52' 52", long. 83° 29' 20".

Transmitter: 0.1-mi. N of Wheat Ridge, 0.1-mi. E of Tater Ridge Rd., Wheat Ridge. Began Operation: December 4, 1990.

Ownership: Tranquility Community Church. Satellite programming: Trinity Bcstg. Network.

***Seven Hills**—W47BE, Breckenridge Bcstg. Co. Inc.

Studio: 5.6-mi. SE of Chesterfield, OH. Technical Facilities: 405-w TPO, 5.01-kw ERP, 630-ft. above ground, 1900-ft. above sea level, lat. 41° 27' 54", long. 81° 17' 13".

Requests modification of CP to change city of license to Cleveland & to Ch. 68, 1000-w TPO, 10.1-kw ERP, 700-ft. above ground, 1565-ft. above sea level, lat. 41° 23' 15", long. 81° 41' 43". Transmitter to S of Ridgewood Dr., W of Broadview Rd., Parma. BMTTL-920214QC.

Transmitter: 5.6-mi. SE of Chesterfield. Ownership: Breckenridge Broadcasting Co. Inc.

Springfield—W47BC, Trinity Bcstg. Network Inc.

Technical Facilities: 1000-w TPO, 5.8-kw ERP, 390-ft. above ground, 1450-ft. above sea level, lat. 39° 57' 11", long. 83° 52' 07".

Transmitter: WAZU(FM) tower near Springfield.

Ownership: Trinity Broadcasting Network Inc.

***Stuebenville**—W24BC, Abacus Television. Phone: 202-462-3680. Fax: 202-462-3781.

Technical Facilities: 700-w TPO, 20.7-kw ERP, 600-ft. above ground, 1768-ft. above sea level, lat. 40° 20' 32", long. 80° 37' 14".

Transmitter: WTOV-TV transmitter site, Steubenville.

Ownership: Abacus Television. Personnel: Benjamin Perez, General Manager. Note: Operating as a translator.

***Stuebenville**—W57BH, Tumpike Television.

Technical Facilities: 1000-w TPO, 26.7-kw ERP, 600-ft. above ground, 1768-ft. above sea level, lat. 40° 20' 32", long. 80° 37' 14".

Transmitter: WTOV-TV transmitter site, Steubenville.

Ownership: Tumpike TV.

***Toledo**—W18AW, Gwendolyn Moore. Phones: 410-730-1295; 202-462-3680. Fax: 202-462-3781.

Technical Facilities: 1000-w TPO, 28.9-kw ERP, 469-ft. above ground, 1060-ft. above sea level, lat. 41° 40' 05", long. 83° 27' 01".

Transmitter: Lallendorf Rd., Toledo. Equipment: Andrew transmitter; Bogner antenna.

Ownership: Gwendolyn Moore. Represented (legal): Benjamin Perez.

Toledo—W48AP, Paul M. Moore. Technical Facilities: 1000-w TPO, 5.46-kw ERP, 427-ft. above ground, 1043-ft. above sea level, lat. 41° 38' 43", long. 83° 36' 22".

Transmitter: 716 N. Westwood Ave. Ownership: Paul M. Moore.

Toledo—W64BM, Lonnie James. Technical Facilities: 1000-w TPO, 8.2-kw ERP, 433-ft. above ground, 1020-ft. above sea level, lat. 41° 38' 43", long. 83° 36' 22".

Transmitter: 716 N. Westwood. Ownership: Lonnie James.

Youngstown—W39AI, Trinity Bcstg. Network Inc. Phone: 714-832-2950.

Technical Facilities: 1000-w TPO, 23.5-kw ERP, lat. 41° 06' 00", long. 80° 39' 01".

Holds CP for change to 7.3-kw ERP, 1437-ft. above ground, 1611-ft. above sea level, lat. 41° 03' 28", long. 80° 38' 42". Transmitter to 3930 Sunset Blvd., Youngstown. BPTTL-891208J2.

Began Operation: July 1, 1988. Ownership: Trinity Broadcasting Network Inc.

Satellite programming: Trinity Bcstg. Network. Note: Operating as a translator.

Zanesville—W36AY, Trinity Bcstg. Network Inc.
 Technical Facilities: 1191-w TPO, 7.1-kw ERP, 220-ft. above ground, 1128-ft. above sea level, lat. 39° 56' 55", long. 81° 57' 48".
 Transmitter: 2477 E. Pike.
 Ownership: Trinity Broadcasting Network Inc.

Oklahoma

***Alva & Cherokee—K56FK**, Shafer Translator Inc. Phone: 405-256-2254.
 Technical Facilities: 100-w TPO, 0.626-kw ERP, 450-ft. above ground, 1895-ft. above sea level, lat. 36° 47' 06", long. 98° 33' 33".
 Transmitter: 5-mi. E of Alva.
 Ownership: Shafer Translator Inc.

***Alva & Cherokee—K58EM**, Shafer Translator Inc. Phone: 405-256-2254.
 Technical Facilities: 100-w TPO, 0.626-kw ERP, 450-ft. above ground, 1895-ft. above sea level, lat. 36° 47' 06", long. 98° 33' 33".
 Transmitter: 5-mi. E of Alva.
 Ownership: Shafer Translator Inc.

Ardmore—K44BQ, Trinity Bcstg. Network Inc. Phone: 714-832-2950.
 Technical Facilities: 296-w TPO, 54.1-kw ERP, 302-ft. above ground, 1640-ft. above sea level, lat. 34° 26' 29", long. 97° 13' 36".
 Transmitter: 5.5-mi. W of I-35 & State Rte. 77 overpass, near Davis.
 Equipment: ITS transmitter, Andrew antenna.
 Began Operation: November 28, 1989.
 Ownership: Trinity Broadcasting Network Inc.
 Satellite programming: Trinity Bcstg. Network.
 Note: Operating as a translator.

Bartlesville & Dewey—K66EK, Murphy D. Boughner. Phones: 918-273-2212; 918-599-4535. Fax: 918-599-4252.
 Studio: 137 N. Washington St., Bartlesville, OK.
 Technical Facilities: 1000-w TPO, 6.3-kw ERP, 827-ft. above sea level, lat. 36° 45' 14", long. 95° 56' 08".
 Requests CP for change to 100-w TPO, 1.7-kw ERP, 1227-ft. above sea level, lat. 36° 39' 50", long. 96° 01' 30". Transmitter to adjacent to State Hwy. 123, 4.2-mi. SW of Bartlesville. BPTTL-940411CQ.
 Transmitter: 137 N. Washington St.
 Equipment: Television Technology transmitter, Andrew antenna.
 Satellite earth stations: Vertex, 5-meter; Microdyne receivers.
 Began Operation: August 1, 1993.
 Ownership: Murphy D. Boughner.
 Planned satellite programming: Main Street TV.
 Personnel: Ed Wampler, General Manager; Paul Sallee, Sales Manager; Doug Boughner, Chief Engineer.

Bessie—K20DX, Northfork TV Translator System. Phone: 806-259-2879. Fax: 806-259-3500.
 Technical Facilities: 20-w TPO, 0.212-kw ERP, 1998-ft. above sea level, lat. 35° 29' 44", long. 98° 44' 10".
 Requests CP to change city of license to Weatherford & to 0.9-kw ERP, 1968-ft. above sea level, lat. 35° 29' 28", long. 98° 43' 54". Transmitter to City of License to: Weatherford. BPTTL-940412CH.
 Transmitter: 2.5-mi. SSW of Weatherford.
 Began Operation: July 1, 1993.
 Ownership: Northfork TV Translator System.
 Note: Operating as a translator.

Broken Bow—K28DJ, Jewel B. Callahan. Technical Facilities: 1000-w TPO, 7.63-kw ERP, 489-ft. above ground, 912-ft. above sea level, lat. 33° 56' 12", long. 94° 45' 46".
 Transmitter: 1.3-mi. SSW of Broken Bow.
 Ownership: Jewel B. Callahan.

Elk City—K02MU, Denero Dimensions Inc. Phone: 405-225-1167.
 Studio: 5th & Randall, Elk City, OK 73648.
 Technical Facilities: 0.05-kw ERP, 60-ft. above ground, 2039-ft. above sea level, lat. 35° 24' 36", long. 99° 25' 01".
 Equipment: Television Technology transmitter, Scala antenna.
 Began Operation: March 1, 1986.
 Ownership: Denero Dimensions Inc.
 Personnel: Michael D. Robben, Chief Engineer.

Elk City—K52AN, Northfork TV Translator System.
 Technical Facilities: 0.194-kw ERP, lat. 35° 21' 25", long. 99° 16' 08".
 Ownership: Northfork TV Translator System.

Erick/Sayre/Carter—K58CS, Northfork TV Translator System. Phone: 806-259-2879. Fax: 806-259-3500.
 Technical Facilities: 100-w TPO, 0.815-kw ERP, 414-ft. above ground, 2020-ft. above sea level, lat. 35° 09' 05", long. 99° 42' 50".
 Transmitter: 11-mi. SSW of Sayre.
 Ownership: Northfork TV Translator System.
 Note: Operating as a translator.

Erick/Sayre/Carter—K62BQ, Northfork TV Translator System. Phone: 806-259-2879. Fax: 806-259-3500.
 Technical Facilities: 100-w TPO, 0.815-kw ERP, 414-ft. above ground, 2434-ft. above sea level, lat. 35° 09' 05", long. 99° 42' 50".
 Transmitter: 11-mi. SSW of Sayre.
 Equipment: Television Technology transmitter, Scala antenna.
 Ownership: Northfork TV Translator System.
 Note: Operating as a translator.

Gage, Fargo, Fort Supply & May—K20BR, Shafer Translator Inc.
 Technical Facilities: lat. 36° 26' 03", long. 99° 46' 22".
 Ownership: Shafer Translator Inc.
 Note: Operating as a translator.

Glencoe—K50DF, Mike Veldman. Technical Facilities: 1000-w TPO, 11.6-kw ERP, 1260-ft. above sea level, lat. 36° 10' 24", long. 97° 58' 10".
 Transmitter: Richmond Rd., W of Hwy. 108, Glencoe.
 Began Operation: February 7, 1994.
 Ownership: Mike Veldman.

Guymon—K53BE, Victory Center Inc. Phone: 405-338-2777. Fax: 405-338-2575.
 Studio: 5th & Quinn Sts., Guymon, OK 73942.
 Technical Facilities: 1000-w TPO, 6.566-kw ERP, 449-ft. above ground, 3652-ft. above sea level, lat. 36° 40' 30", long. 101° 33' 58".
 Transmitter: Approx. 3.25-mi. W of Guymon Municipal Airport.
 Equipment: Television Technology transmitter, Scala antenna.
 Began Operation: May 1, 1983.
 Ownership: Victory Center Inc.
 Satellite programming: Trinity Bcstg. Network.
 Advertising: No.
 Personnel: Brad Wayne Mendenhall, General Manager.

***Lawton—K15DJ**, Three Angels Bcstg. Network.
 Technical Facilities: 1000-w TPO, 74.04-kw ERP, 1706-ft. above sea level, lat. 34° 30' 00", long. 98° 32' 20".
 Transmitter: S of Lee Blvd. on 112th St.
 Ownership: Three Angels Broadcasting Network Inc.

Lawton—K27AZ, Trinity Broadcasting Network Inc. Phone: 714-832-2950.
 Technical Facilities: 1.32-kw ERP, lat. 34° 36' 12", long. 98° 23' 46".
 Began Operation: May 20, 1987.
 Ownership: Trinity Broadcasting Network Inc.
 Satellite programming: Trinity Bcstg. Network.

***Lawton—K31DF**, Lawton LPTV Inc.
 Technical Facilities: 1000-w TPO, 11.04-kw ERP, 1676-ft. above sea level, lat. 34° 36' 27", long. 98° 16' 26".
 Transmitter: W of Trail Ridge Rd., Lawton.
 Ownership: Lawton LPTV Inc.

Lawton—K53DS, BSP Bcstg. Corp. Phone: 817-691-1808. Fax: 817-696-5766.
 Studio: 3800 Call Field Rd., Wichita Falls, TX 76308.
 Technical Facilities: 1000-w TPO, 35.3-kw ERP, 449-ft. above ground, 1657-ft. above sea level, lat. 34° 33' 00", long. 98° 32' 20".
 Transmitter: Deyo Mission Rd., 3.5-mi. SW of Lawton.
 Equipment: TTC transmitter, Scala antenna.
 Began Operation: April 1, 1990.
 Ownership: BSP Bcstg.
 Planned satellite programming: Main Street TV.
 Advertising: Yes. Rates: \$25.00/30 Sec.; \$50.00/Min.
 Represented (sales): Seltel Inc.
 Personnel: Pete D'Acosta, General Manager.
 Note: Operating as a translator.

May, Gage & Fargo—K18BV, Shafer Translator Inc.
 Technical Facilities: 100-w TPO, 0.815-kw ERP, 240-ft. above ground, 2615-ft. above sea level, lat. 36° 26' 03", long. 99° 46' 22".
 Transmitter: 8-mi. N of Gage.
 Ownership: Shafer Translator Inc.

***Morrison & Cushing—K16CE**, Retherford Publications Inc.
 Technical Facilities: 100-w TPO, 2.09-kw ERP, 144-ft. above ground, 1066-ft. above sea level, lat. 36° 20' 00", long. 97° 00' 30".
 Transmitter: 2.7-mi. N of Morrison.
 Ownership: Retherford Publications Inc.

Muskogee—K19CJ, American Indian TV & Radio Network.
 Technical Facilities: 1000-w TPO, 20.3-kw ERP, 87-ft. above ground, 906-ft. above sea level, lat. 35° 58' 36", long. 95° 14' 41".
 Transmitter: 8-mi. NW of Hulbert.
 Ownership: American Indian TV & Radio Network.

***Norman-Moore—K46DP**, Day Star Bcstg. Corp. Phone: 405-329-7827.
 Technical Facilities: 1000-w TPO, 24.39-kw ERP, 147-ft. above ground, 1217-ft. above sea level, lat. 35° 16' 50", long. 97° 20' 14".
 Transmitter: 2000-ft. NW of Franklin.
 Ownership: Day Star Bcstg. Corp.

***Nowata—K60EX**, Murphy D. Boughner. Phones: 918-273-2212; 918-599-4535. Fax: 918-599-4252.
 Studio: 137 N. Washington St., Bartlesville, OK.

Technical Facilities: 1000-w TPO, 6.39-kw ERP, 860-ft. above sea level, lat. 36° 42' 10", long. 95° 38' 24".
 Transmitter: Water Tower at junction of Pecan & Shawnee Sts.
 Equipment: Acrodyne transmitter, Andrew antenna.
 Satellite earth stations: Vertex, 5-meter; Microdyne receivers.
 Ownership: Murphy D. Boughner.
 Planned satellite programming: Main Street TV.
 Personnel: Ed Wampler, General Manager; Paul Sallee, Sales Manager; Doug Boughner, Chief Engineer.

***Oklahoma City—K02NS**, Breckenridge Bcstg. Co. Inc.
 Technical Facilities: 10-w TPO, 0.26-kw ERP, 850-ft. above ground, 1989-ft. above sea level, lat. 35° 33' 26", long. 97° 28' 31".
 Transmitter: 2122 N.E. 8th St.
 Ownership: Breckenridge Broadcasting Co. Inc.

Oklahoma City—K07TX, Channel 7 Bcstg. Inc. Phone: 214-751-1109. Fax: 214-550-9086.
 Studio: 2333 E. Britton Rd.
 Technical Facilities: 10-w TPO, 1.26-kw ERP, 479-ft. above ground, 1617-ft. above sea level, lat. 35° 33' 59", long. 97° 28' 28".
 Transmitter: 2333 E. Britton Rd.
 Ownership: Channel 7 Bcstg. Inc.
 Satellite programming: Channel America.
 Personnel: Charles L. Freeny Jr., Chief Engineer.

***Oklahoma City—K22EM**, Hye Chin Lowery. Phone: 713-656-7081.
 Technical Facilities: 1000-w TPO, 67.5-kw ERP, 426-ft. above ground, 1758-ft. above sea level, lat. 35° 12' 06", long. 97° 35' 25".
 Transmitter: 3-mi. S of New Castle on State Hwy. 67/277.
 Ownership: Hye Chin Lowery.

***Oklahoma City—K38DJ**, In Sook Lee.
 Technical Facilities: 1000-w TPO, 30.1-kw ERP, 197-ft. above ground, 1358-ft. above sea level, lat. 35° 17' 22", long. 97° 21' 30".
 Transmitter: 5600 E. Indian Hills Rd.
 Ownership: In S. Lee.

***Oklahoma City—K59EO**, Cyril H. Miller Jr. Phone: 817-295-9826. Fax: 817-447-2443.
 Technical Facilities: 1000-w TPO, 15.761-kw ERP, 623-ft. above sea level, lat. 35° 22' 10", long. 97° 27' 41".
 Requests modification of CP for change to 41.7-kw ERP. BMTTL-940414NW.
 Transmitter: 89th & Bryant Sts., Moore.
 Ownership: Cyril H. Miller Jr.

***Oklahoma City—K69EK**, LeSea Bcstg. Corp. Phone: 219-291-8200. Fax: 219-291-9043.
 Technical Facilities: 1000-w TPO, 5.99-kw ERP, 699-ft. above ground, 1827-ft. above sea level, lat. 35° 32' 52", long. 97° 29' 29".
 Transmitter: 7416 N. Kelley Ave.
 Equipment: Acrodyne transmitter, Andrew antenna.
 Ownership: Le Sea Broadcasting Co.
 Represented (legal): John Florini.
 Personnel: Pete Sumral, General Manager; Dave Russell, Sales Manager; Doug Gerlinger, Chief Engineer.

Low Power TV Stations—Oklahoma

- *Oklahoma City-Moore—K11TI**, Jose Rodriguez.
 Technical Facilities: 20-w TPO, 0.097-kw ERP, 1827-ft. above sea level, lat. 35° 24' 54", long. 97° 30' 37".
 Transmitter: 5005 S. Shields Blvd.
 Ownership: Jose Rodriguez.
- Ponca City—K12NE**, Russell Communications.
 Technical Facilities: 0.08-kw ERP, lat. 36° 41' 25", long. 97° 05' 35".
 Ownership: Russell Communications.
- Ponca City—K27DF**, Diana Kay Hall.
 Phone: 405-767-8827. Fax: 405-767-8846.
 Studio: 114 West Central, Ponca City, OK 74601.
 Technical Facilities: 100-w TPO, 0.689-kw ERP, 377-ft. above ground, 1194-ft. above sea level, lat. 36° 41' 25", long. 97° 10' 20".
 Transmitter: 4-mi. W of Ponca City on Hwy. 60.
 Satellite earth stations: Scientific-Atlanta, 5-meter.
 Began Operation: February 1, 1989.
 Ownership: Diana Kay Hall.
 Satellite programming: Channel America.
 Advertising: Yes. Rates: \$40.00/30 Sec.; \$67.00/Min.
 Represented (legal): Tom Leonard.
 Personnel: Dave Hall, General Manager; Kristina Hall, Sales Manager; Rick King, Chief Engineer.
- *Seiling—K49DO**, Shafer Translator Inc.
 Technical Facilities: 100-w TPO, 0.77-kw ERP, 2231-ft. above sea level, lat. 36° 06' 00", long. 98° 57' 05".
 Transmitter: Near Seiling.
 Ownership: Shafer Translator Inc.
- *Seiling—K51EB**, Shafer Translator Inc.
 Technical Facilities: 100-w TPO, 0.77-kw ERP, 2231-ft. above sea level, lat. 36° 06' 00", long. 98° 57' 05".
 Transmitter: Near Seiling.
 Ownership: Shafer Translator Inc.
- Stillwater—K07VB**, Mike Veldman.
 Technical Facilities: 10-w TPO, 15.9-kw ERP, 1027-ft. above sea level, lat. 36° 08' 13", long. 97° 01' 41".
 Transmitter: 1505 N. High Tower.
 Ownership: Mike Veldman.
- Stillwater—K19DB**, Ron Buck.
 Technical Facilities: 100-w TPO, 1.16-kw ERP, 1037-ft. above sea level, lat. 36° 08' 13", long. 97° 01' 41".
 Transmitter: 1501 N. Hightower.
 Ownership: Ron Buck.
- Strong City/Leedy/Hammon—K36AJ**, Northfork TV Translator System.
 Phone: 806-259-2879. Fax: 806-259-3500.
 Technical Facilities: 20-w TPO, 0.205-kw ERP, 256-ft. above ground, 2340-ft. above sea level, lat. 35° 46' 50", long. 99° 34' 55".
 Transmitter: 8-mi. N of Strong City.
 Ownership: Northfork TV Translator System.
 Note: Operating as a translator.
- Sulphur—K20DQ**, William G. Mayo.
 Phone: 405-622-3170. Fax: 405-622-2777.
 Studio: Box 944, State Hwy 7, Sulphur, OK 73086.
 Technical Facilities: 100-w TPO, 1.27-kw ERP, 151-ft. above ground, 1198-ft. above sea level, lat. 34° 30' 24", long. 97° 02' 53".
 Transmitter: State Hwy. No. 7, 3.5-mi. E of Davis.
 Satellite earth stations: Hughes, 6-meter.
 Ownership: William G. Mayo.
 Satellite programming: FamilyNet.
 Personnel: Bill Mayo, General Sales Manager; Neil Mayo, Chief Engineer.
- Tahlequah—K21CS**, Tahlequah TV 21.
 Technical Facilities: 100-w TPO, 0.491-kw ERP, 95-ft. above ground, 978-ft. above sea level, lat. 35° 55' 37", long. 94° 56' 20".
 Transmitter: 1.5-mi. N of Downing St., 0.5-mi. E of Bliss St., Tahlequah.
 Ownership: Tahlequah TV 21.
- *Tulsa—K14IR**, Hog Dog Productions.
 Phone: 918-747-5636.
 Technical Facilities: 985-w TPO, 6-kw ERP, 922-ft. above sea level, lat. 36° 09' 39", long. 95° 55' 46".
 Transmitter: 4132 E. Admiral Place.
 Ownership: Hog Dog Productions.
- Tulsa—K39CW**, South Central LPTV-License Inc.
 Phone: 813-573-0339.
 Technical Facilities: 2000-w TPO, 29.8-kw ERP, 702-ft. above ground, 1165-ft. above sea level, lat. 36° 09' 01", long. 95° 59' 23".
 Transmitter: Fourth National Bank Bldg., 15 W. 6th St.
 Ownership: South Central LPTV-License Inc.
- *Tulsa—K63EK**, John Walton.
 Technical Facilities: 1000-w TPO, 29.4-kw ERP, 702-ft. above ground, 1414-ft. above sea level, lat. 36° 09' 19", long. 95° 59' 23".
 Transmitter: 1700 One Williams Center, Tulsa.
 Ownership: John Walton.
- Tulsa—K69GO**, Cyril H. Miller Jr.
 Technical Facilities: 1000-w TPO, 63.26-kw ERP, 932-ft. above sea level, lat. 36° 03' 15", long. 95° 55' 33".
 Transmitter: 7060 S. Yale.
 Ownership: Cyril H. Miller Jr.
- Tulsa, Broken Arrow & Turley—K04NZ**, Hog Dog Productions.
 Phone: 918-747-5636.
 Technical Facilities: 10-w TPO, 0.48-kw ERP, 172-ft. above ground, 899-ft. above sea level, lat. 36° 09' 39", long. 95° 55' 46".
 Transmitter: 0.5-blocks E of Pittsburgh St., 100-ft. S of Admiral Place.
 Ownership: Hog Dog Productions.
- Weatherford—K17DH**, Northfork TV Translator System.
 Phone: 806-259-2879. Fax: 806-259-3500.
 Technical Facilities: 20-w TPO, 0.212-kw ERP, 1998-ft. above sea level, lat. 35° 29' 44", long. 98° 44' 10".
 Holds CP for change to 0.9-kw ERP, 1968-ft. above sea level, lat. 35° 29' 28", long. 98° 43' 54". BPTTL-940412CH.
 Transmitter: 2.5-mi. SSW of Weatherford.
 Began Operation: July 1, 1993.
 Ownership: Northfork TV Translator System.
 Note: Operating as a translator.
- Weatherford—K22ED**, Northfork TV Translator System.
 Phone: 806-259-2879. Fax: 806-259-3500.
 Technical Facilities: 20-w TPO, 0.212-kw ERP, 1998-ft. above sea level, lat. 35° 29' 44", long. 98° 44' 10".
 Holds CP for change to 0.9-kw ERP, 1968-ft. above sea level, lat. 35° 29' 28", long. 98° 43' 54". BPTTL-940412CH.
 Transmitter: 2.5-mi. SSW of Weatherford.
 Began Operation: July 1, 1993.
 Ownership: Northfork TV Translator System.
 Note: Operating as a translator.
- Woodward—K23AD**, Frontier Community Communications Inc.
 Technical Facilities: 100-w TPO, 1.143-kw ERP, 170-ft. above ground, 2075-ft. above sea level, lat. 36° 26' 06", long. 99° 23' 40".
 Transmitter: 11th & Oklahoma Sts., Woodward.
 Equipment: Thomson LGT transmitter, Scala antenna.
 Began Operation: May 2, 1983.
 Ownership: Frontier Community Communications Inc.
 Satellite programming: Telemundo.
 Advertising: Yes.
 Represented (engineering): Hatfield & Dawson.
 Represented (legal): J. K. Edmondson.
 Personnel: George Brown, Station Manager.
- *Woodward—K24DQ**, 101 Television.
 Phone: 405-254-2034.
 Technical Facilities: 1000-w TPO, 19.1-kw ERP, 1060-ft. above ground, 3330-ft. above sea level, lat. 36° 16' 06", long. 99° 26' 56".
 Requests modification of CP for change to 2000-w TPO, 34-kw ERP. BMTTL-940411CS.
 Transmitter: Sharon-Shattuck Rd., 6-mi. W of Sharon Town.
 Ownership: 101 Television.
- *Woodward—K27EK**, 101 Television.
 Phone: 405-254-2034.
 Technical Facilities: 1000-w TPO, 11.8-kw ERP, 1073-ft. above ground, 3343-ft. above sea level, lat. 36° 16' 06", long. 99° 20' 56".
 Transmitter: Sharon-Shattuck Rd., 6-mi. W of Sharon Town.
 Ownership: 101 Television.
- Woodward—K59EE**, Shafer Translator Inc.
 Technical Facilities: 100-w TPO, 0.815-kw ERP, 305-ft. above ground, 2428-ft. above sea level, lat. 36° 34' 06", long. 99° 16' 33".
 Transmitter: 8.9-mi. NNW of Mooreland.
 Ownership: Shafer Translator Inc.
- Woodward/Mooreland/Waynoka—K69DH**, Shafer Translator Inc.
 Technical Facilities: 100-w TPO, 0.815-kw ERP, 300-ft. above ground, 2420-ft. above sea level, lat. 36° 34' 06", long. 99° 16' 33".
 Transmitter: Approx. 9-mi. NNW of Mooreland.
 Equipment: Television Technology transmitter; Scala antenna.
 Began Operation: October 1, 1986.
 Ownership: Shafer Translator Inc.
 Note: Operating as a translator.
- Albany, Corvallis & Lebanon—K45CV**, Fisher Bcstg. Inc.
 Phone: 503-231-4256. Fax: 503-231-4624.
 Studio: 2153 N.E. Sandy, Portland, OR 97232.
 Technical Facilities: 1000-w TPO, 17-kw ERP, 100-ft. above ground, 1522-ft. above sea level, lat. 44° 30' 18", long. 122° 57' 32.50".
 Transmitter: Peterson Butte, approx. 1.9-mi. SW of Lebanon.
 Equipment: Television Technology transmitter; Scala antenna.
 Began Operation: May 28, 1993.
- Ownership: Fisher Broadcasting Inc.**
 Satellite programming: ABC.
 Advertising: No.
 Represented (sales): TeleRep Inc.
 Represented (engineering): A. D. Ring, P.C.
 Represented (legal): Fisher, Wayland, Cooper & Leader.
 Personnel: James L. Boyer, General Manager; Everett E. Helm, Chief Engineer; Karen Heniger, Sales Manager.
 Note: Operating as a translator.
- Altamont/Klamath Falls—K52AS**, Soda Mountain Bcstg. Inc.
 Technical Facilities: 14.3-kw ERP, lat. 42° 12' 57", long. 121° 47' 53".
 Ownership: Soda Mountain Broadcasting Inc.
 Note: Operating as a translator.
- Baker—K53EJ**, Cannell Communications L.P.
 Phone: 404-395-1004. Fax: 404-395-1007.
 Technical Facilities: 100-w TPO, 1.98-kw ERP, 6437-ft. above sea level, lat. 44° 36' 32", long. 117° 46' 32".
 Transmitter: Mount Beaver, 15-mi. SSW of Baker.
 Ownership: Cannell Communications L.P.
 Note: Operating as a translator.
- Bend—K11SE**, KOIN-TV Inc.
 Phone: 503-464-0600. Fax: 503-464-0717.
 Technical Facilities: 10-w TPO, 0.073-kw ERP, 56-ft. above ground, 4275-ft. above sea level, lat. 44° 04' 41", long. 121° 19' 57".
 Transmitter: Aubrey Rd., 1.8-mi. NW of Bend.
 Ownership: Lee Enterprises Inc.
 Note: Operating as a translator.
- *Bend—K15DO**, Gregory J. Herman.
 Phone: 503-224-9282. Fax: 503-227-7003.
 Technical Facilities: 1000-w TPO, 14.2-kw ERP, 4326-ft. above sea level, lat. 44° 04' 30", long. 121° 19' 46".
 Transmitter: Aubrey Butte, 1.4-mi. W of U.S. Rte. 20/97.
 Ownership: Gregory J. Herman.
- Bend—K39DU**, Cannell Communication L.P.
 Phone: 404-395-1004. Fax: 404-395-1007.
 Technical Facilities: 1000-w TPO, 21.6-kw ERP, 5361-ft. above sea level, lat. 44° 11' 52", long. 120° 58' 35".
 Transmitter: Powell Butte, approx. 5-mi. SSE of Powell Butte.
 Began Operation: November 17, 1993.
 Ownership: Cannell Communications L.P.
 Note: Operating as a translator.
- Brookings—K49DH**, Daniel C. McGrath.
 Phone: 503-469-4999. Fax: 503-469-0801.
 Studio: 605 Railroad St., Brookings, OR 97415.
 Technical Facilities: 100-w TPO, 5.6-kw ERP, 26-ft. above ground, 1368-ft. above sea level, lat. 42° 03' 08", long. 124° 14' 07".
 Holds CP for change to 56.2-kw ERP. BPTTL-930401UI.
 Transmitter: 1.2-mi. E of Harbor.
 Equipment: Television Technology transmitter; Scala antenna.
 Began Operation: November 1, 1992.
 Ownership: Daniel C. McGrath.
 Satellite programming: HomeNet; Main Street TV.
 Represented (sales): The Tacher Co.
 Personnel: Dan McGrath, General Manager; Don Tillman, Sales Manager; Dan Nelson, Chief Engineer; Bob Allen, News Director.

Oregon

- *Cave Junction—K61FW**, Better Life Television. Phone: 503-582-3819. Technical Facilities: 100-w TPO, 1.34-kw ERP, 88-ft. above ground, 4091-ft. above sea level, lat. 42° 15' 31", long. 123° 39' 43". Transmitter: Eight Dollar Mountain, 6.8-mi. N of Cave Junction. Ownership: Better Life TV.
- *Chiloquin—K53EU**, Quentin L. Breen. Phone: 503-783-2085. Technical Facilities: 20-w TPO, 0.214-kw ERP, 28-ft. above ground, 4789-ft. above sea level, lat. 42° 35' 20", long. 121° 53' 54". Transmitter: S end of Steiger Butte, 4.2-mi. NW of Chiloquin. Ownership: Quentin L. Breen.
- *Chiloquin—K55GP**, Quentin L. Breen. Phone: 503-783-2085. Technical Facilities: 20-w TPO, 0.214-kw ERP, 28-ft. above ground, 4789-ft. above sea level, lat. 42° 35' 20", long. 121° 53' 54". Transmitter: S end of Steiger Butte, 4.2-mi. NW of Chiloquin. Ownership: Quentin L. Breen.
- *Chiloquin—K57GD**, Quentin L. Breen. Phone: 503-783-2085. Technical Facilities: 20-w TPO, 0.213-kw ERP, 28-ft. above ground, 4789-ft. above sea level, lat. 42° 35' 20", long. 121° 53' 54". Transmitter: S end of Steiger Butte, 4.2-mi. NW of Chiloquin. Ownership: Quentin L. Breen.
- Chiloquin—K59DW**, Kurt Petersen. Technical Facilities: 20-w TPO, 0.197-kw ERP, 29-ft. above ground, 4790-ft. above sea level, lat. 42° 35' 20", long. 121° 53' 54". Transmitter: S end of Steiger Butte, 4.17-mi. NW of Chiloquin. Ownership: Kurt J. Petersen.
- Chiloquin—K61FG**, Quentin L. Breen. Technical Facilities: 20-w TPO, 0.2-kw ERP, 29-ft. above ground, 4790-ft. above sea level, lat. 42° 35' 20", long. 121° 53' 54". Transmitter: S end of Steiger Butte, 4.17-mi. NW of Chiloquin. Ownership: Quentin L. Breen.
- Chiloquin—K63EL**, Quentin L. Breen. Technical Facilities: 20-w TPO, 0.197-kw ERP, 29-ft. above ground, 4790-ft. above sea level, lat. 42° 35' 20", long. 121° 53' 54". Transmitter: S end of Steiger Butte, 4.17-mi. NW of Chiloquin. Ownership: Quentin L. Breen.
- Chiloquin—K65EX**, Quentin L. Breen. Technical Facilities: 20-w TPO, 0.2-kw ERP, 29-ft. above ground, 4790-ft. above sea level, lat. 42° 35' 20", long. 121° 53' 54". Transmitter: S end of Steiger Butte, 4.17-mi. NW of Chiloquin. Ownership: Quentin L. Breen.
- Chiloquin—K67FB**, Quentin L. Breen. Technical Facilities: 20-w TPO, 0.197-kw ERP, 29-ft. above ground, 4790-ft. above sea level, lat. 42° 35' 20", long. 121° 53' 54". Transmitter: S end of Steiger Butte, 4.17-mi. NW of Chiloquin. Ownership: Quentin L. Breen.
- Chiloquin—K69GC**, Quentin L. Breen. Technical Facilities: 20-w TPO, 0.2-kw ERP, 30-ft. above ground, 4790-ft. above sea level, lat. 42° 35' 20", long. 121° 53' 54".
- Transmitter: S end of Steiger Butte, 4.17-mi. NW of Chiloquin. Ownership: Quentin L. Breen.
- Coos Bay—K27CL**, KEZI Inc. Phone: 503-485-5611. Fax: 503-342-1568. Studio: 2225 Coburg Rd., Eugene, OR 97401. Technical Facilities: 1000-w TPO, 11.1-kw ERP, 148-ft. above ground, 1007-ft. above sea level, lat. 43° 23' 26", long. 124° 07' 48". Transmitter: On Noah Butte, 3.7-mi. E of Coos Bay. Equipment: Acrodyne transmitter, Scala antenna. Began Operation: September 1, 1989. Ownership: Chambers Communications Corp. Personnel: Dennis Hunt, Chief Engineer. Note: Operating as a translator.
- Coos Bay—K30BN**, California-Oregon Broadcasting Inc. Phone: 503-779-5555. Fax: 503-779-5564. Studio: 490 North 2nd St., Coos Bay, OR 97420. Technical Facilities: 1000-w TPO, 7.89-kw ERP, 75-ft. above ground, 1457-ft. above sea level, lat. 43° 28' 42", long. 124° 06' 24". Transmitter: Baldy Butte, approx. 9.3-mi. NE of Coos Bay. Equipment: TTC transmitter, Scala antenna. Began Operation: June 1, 1990. Ownership: California-Oregon Broadcasting Inc. Represented (sales): Blair Television. Represented (engineering): Lohnes & Culver. Represented (legal): Reed, Smith, Shaw & McClay. Personnel: Patsy Smullin, General Manager; Mark Logan, Sales Manager; Steve Aase, Chief Engineer. Note: Operating as a translator.
- Coos Bay—K33AD**, Trinity Bcstg. Network Inc. Phone: 714-832-2950. Technical Facilities: 100-w TPO, 1.24-kw ERP, 120-ft. above ground, 642-ft. above sea level, lat. 43° 21' 15", long. 124° 14' 32". Began Operation: January 1, 1986. Ownership: Trinity Broadcasting Network Inc. Satellite programming: Trinity Bcstg. Network. Note: Operating as a translator.
- Coos Bay—K36BX**, California-Oregon Bcstg. Inc. Phone: 503-779-5555. Fax: 506-779-5564. Technical Facilities: 1000-w TPO, 12.7-kw ERP, lat. 43° 14' 40", long. 123° 18' 42". Equipment: TTC transmitter, Scala antenna. Ownership: California-Oregon Broadcasting Inc. Represented (sales): Blair Television. Represented (engineering): Lohnes & Culver. Represented (legal): Reed, Smith, Shaw & McClay. Personnel: Patsy Smullin, General Manager; Mark Logan, Sales Manager; Steve Aase, Chief Engineer. Note: Operating as a translator.
- *Coos Bay—K49DM**, Gregory J. Herman. Phone: 503-224-9282. Technical Facilities: 1000-w TPO, 12.7-kw ERP, 669-ft. above sea level, lat. 43° 21' 15", long. 124° 14' 32". Transmitter: Blossom Hill, approx. 2-mi. W of U.S. Rte. 101. Ownership: Gregory J. Herman.
- Coos Bay—K63DO**, California-Oregon Bcstg. Inc. Phone: 503-779-5555. Fax: 503-779-5564. Studio: 888 Goodpasture Island Rd., Eugene, OR 97401. Technical Facilities: 1000-w TPO, 6.23-kw ERP, 46-ft. above ground, 905-ft. above sea level, lat. 43° 23' 35", long. 124° 07' 47". Transmitter: 5-mi. E of Coos Bay. Equipment: ITS transmitter, Scala antenna. Ownership: California-Oregon Broadcasting Inc. Represented (sales): Blair Television. Represented (engineering): Lohnes & Culver. Represented (legal): Reed, Smith, Shaw & McClay. Personnel: Mark Metzger, General & Sales Manager; Tim Hershier, Chief Engineer. Note: Operating as a translator.
- Corvallis—K14GW**, California-Oregon Bcstg. Inc. Phone: 503-779-5555. Fax: 503-779-5564. Technical Facilities: 1000-w TPO, 27.3-kw ERP, 110-ft. above ground, 1623-ft. above sea level, lat. 44° 38' 25", long. 123° 16' 25". Transmitter: Vineyard Hill, 5-mi. N of Corvallis. Equipment: ITS transmitter, Scala antenna. Began Operation: August 31, 1990. Ownership: California-Oregon Broadcasting Inc. Represented (sales): Blair Television. Represented (engineering): Lohnes & Culver. Represented (legal): Reed, Smith, Shaw & McClay. Personnel: Mark Metzger, General & Sales Manager; Tim Hershier, Chief Engineer. Note: Operating as a translator.
- Eugene—K25AS**, California-Oregon Bcstg. Inc. Phone: 503-779-5555. Fax: 503-779-5564. Studio: 888 Goodpasture Island Rd., Eugene, OR 97401. Technical Facilities: 1000-w TPO, 27.3-kw ERP, 1400-ft. above ground, 1500-ft. above sea level, lat. 44° 11' 51", long. 122° 59' 08". Transmitter: 4545 Blanton Rd., Eugene, OR. Equipment: Thomson LGT transmitter; Thomson LGT antenna. Ownership: California-Oregon Broadcasting Inc. Advertising: Yes. Rates: \$90.00-\$180.00/30 Sec.; \$200.00-\$450.00/Hour. Represented (sales): Blair Television. Represented (engineering): Lohnes & Culver. Represented (legal): Reed, Smith, Shaw & McClay. Personnel: Patricia C. Smullin, General Manager; Mark Metzger, Station Manager; Tim Hershier, Chief Engineer.
- *Eugene—K41DF**, Gregory J. Herman. Phone: 503-224-9282. Fax: 503-224-7003. Technical Facilities: 1000-w TPO, 11.8-kw ERP, 1420-ft. above sea level, lat. 44° 00' 04", long. 123° 06' 45". Requests modification of CP for change to 92-w TPO, 10.4-kw ERP, 100-ft. above ground, 1400-ft. above sea level, lat. 44° 00' 11", long. 123° 06' 48". BPTTL-940819D. Transmitter: 4545 Blanton Rd., near Eugene. Ownership: Gregory J. Herman.
- Eugene—K51OT**, Gregory A. Petersen. Technical Facilities: 1000-w TPO, 10.9-kw ERP, 351-ft. above ground, 1621-ft. above sea level, lat. 44° 00' 11", long. 123° 06' 48". Transmitter: Blanton Rd., SW of Eugene. Ownership: Gregory A. Petersen.
- *Eugene—K53EA**, Gerald D. Kamp. Technical Facilities: 1000-w TPO, 10.9-kw ERP, 351-ft. above ground, 1621-ft. above sea level, lat. 44° 00' 11", long. 123° 06' 48". Transmitter: Blanton Rd., SW of Eugene. Ownership: Gerald D. Kamp.
- Eugene & Springfield—K57EL**, California-Oregon Bcstg. Inc. Phone: 503-779-5555. Fax: 503-779-5564. Technical Facilities: 1000-w TPO, 1-kw ERP, 98-ft. above ground, 1398-ft. above sea level, lat. 44° 60' 07", long. 123° 06' 53". Holds CP for change to 2149-ft. above sea level, lat. 44° 06' 57", long. 122° 59' 58". Transmitter to 2-mi. SE of Coburg. BPTTL-930402P3. Transmitter: Blanton Hills, 2.5-mi. S of Eugene. Equipment: TTC transmitter, Scala antenna. Personnel: Mark Metzger, General & Sales Manager; Tim Hershier, Chief Engineer. Note: Operating as a translator.
- Eugene-Springfield—K65ER**, California-Oregon Bcstg. Inc. Phone: 503-779-5555. Fax: 503-779-5564. Studio: 888 Goodpasture Island Rd., Eugene, OR 97401. Technical Facilities: 1000-w TPO, 6.23-kw ERP, 49-ft. above ground, 751-ft. above sea level, lat. 44° 07' 28", long. 123° 00' 03". Transmitter: 1.7-mi. SE of Coburg. Equipment: Television Technology transmitter, Scala antenna. Ownership: California-Oregon Broadcasting Inc. Represented (sales): Blair Television. Represented (engineering): Lohnes & Culver. Represented (legal): Reed, Smith, Shaw & McClay. Personnel: Mark Metzger, General & Sales Manager; Tim Hershier, Chief Engineer. Note: Operating as a translator.
- *Grants Pass—K20DT**, Gregory J. Herman. Phone: 503-224-9282. Fax: 503-224-7003. Technical Facilities: 440-w TPO, 5.8-kw ERP, 49-ft. above ground, 2241-ft. above sea level, lat. 42° 27' 06", long. 123° 17' 47". Transmitter: 1.7-mi. NE of Grants Pass, 0.7-mi. N of U.S. Rte. 5. Ownership: Gregory J. Herman.
- Grants Pass—K38CP**, California-Oregon Broadcasting Inc. Phone: 503-779-5555. Fax: 503-779-5564. Technical Facilities: 100-w TPO, 1.3-kw ERP, 39-ft. above ground, 2779-ft. above sea level, lat. 42° 24' 39", long. 123° 16' 52". Transmitter: Baldy Mountain. Equipment: TTC transmitter, Scala antenna. Ownership: California-Oregon Broadcasting Inc. Represented (sales): Blair Television. Represented (engineering): Lohnes & Culver. Represented (legal): Reed, Smith, Shaw & McClay. Personnel: Patsy Smullin, General Manager; Mark Logan, Sales Manager; Steve Aase, Chief Engineer. Note: Operating as a translator.
- Grants Pass—K65EJ**, Better Life TV. Technical Facilities: 100-w TPO, 0.955-kw ERP, 46-ft. above ground, 282-ft. above sea level, lat. 42° 24' 39", long. 123° 16' 52". Holds CP for change to 1.1-kw ERP, 3870-ft. above sea level, lat. 42° 22' 56", long. 123° 16' 29". Transmitter to Mount Blue, 3.1-mi. SE of Grant Pass. BPTTL-930401TV. Transmitter: Baldy Mountain, Grants Pass. Ownership: Better Life TV.

Low Power TV Stations—Oregon

- *Hermiston—K48DZ**, Three Angels Bcstg. Network Inc. Phone: 618-627-4651. Fax: 618-627-2726.
 Studio: R.R. 3, Box 176A State Rte. 34, Thompsonville, IL 62890.
 Technical Facilities: 100-w TPO, 0.8-kw ERP, 46-ft. above ground, 1230-ft. above sea level, lat. 45° 58' 49", long. 119° 17' 14".
 Transmitter: 3-mi. NW on intersection of U.S. Rte. 82 & State Rte. 14, near Plymouth, WA.
 Equipment: Acrodyne transmitter; Jampro antenna.
 Satellite earth stations: DH Satellite, 3.0-meter; WA-Com receivers.
 Ownership: Three Angels Broadcasting Network Inc.
 Personnel: Moses Primo, General Manager; Clarence Larson, Chief Engineer; Linda Shelton, Program Director.
- Hood River—K20EH**, Cannell Communications L.P. Phone: 404-395-1004. Fax: 408-395-1007.
 Technical Facilities: 100-w TPO, 2.08-kw ERP, 2460-ft. above sea level, lat. 45° 44' 45", long. 121° 34' 51".
 Transmitter: Underwood Mountain, approx. 3.1-mi. WNW of White Salmon, WA.
 Began Operation: February 22, 1994.
 Ownership: Cannell Communications L.P.
 Note: Operating as a translator.
- *Klamath Falls—K39DP**, Gregory J. Herman. Phone: 503-224-9282. Fax: 503-224-7003.
 Technical Facilities: 810-w TPO, 9.8-kw ERP, 6575-ft. above sea level, lat. 42° 13' 26", long. 121° 49' 02".
 Transmitter: 1.4-mi. W of County Courthouse.
 Ownership: Gregory J. Herman.
- *Klamath Falls—K48EX**, Quentin L. Breen. Technical Facilities: 1000-w TPO, 10.7-kw ERP, 20-ft. above ground, 4613-ft. above sea level, lat. 42° 08' 41", long. 121° 46' 17".
 Transmitter: Miller Hill, 2-mi. SW of Kingsley Field near Klamath Falls.
 Ownership: Quentin L. Breen.
- *Klamath Falls—K50DQ**, Salmon River Communications Inc. Phone: 509-448-2828.
 Technical Facilities: 1000-w TPO, 10.7-kw ERP, 28-ft. above ground, 4616-ft. above sea level, lat. 42° 08' 43", long. 121° 46' 15".
 Transmitter: Miller Hill, 2-mi. SW of Kingsley Field.
 Ownership: Salmon River Communications Inc.
- Klamath Falls—K58BG**, Trinity Broadcasting Network Inc. Phone: 714-832-2950.
 Technical Facilities: 1000-w TPO, 1.27-kw ERP, 300-ft. above ground, lat. 42° 08' 48", long. 121° 46' 16".
 Satellite earth stations: Prodelin receivers.
 Began Operation: March 21, 1981.
 Ownership: Trinity Broadcasting Network Inc.
 Satellite programming: Trinity Bcstg. Network; Galavision.
 Note: Operating as a translator.
- La Grande—K23DB**, Cannell Communications L.P. Phone: 404-395-1004. Fax: 404-395-1007.
 Technical Facilities: 100-w TPO, 1.04-kw ERP, 20-ft. above ground, 7172-ft. above sea level, lat. 45° 18' 35", long. 117° 44' 09".
 Transmitter: Mount Fanny, 6.4-mi. NE of Union.
- Ownership: Cannell Communications L.P.**
 Note: Operating as a translator.
- Lakeview—K21BC**, Trinity Bcstg. Network Inc. Phone: 714-832-2950. Fax: 714-730-0661.
 Technical Facilities: 100-w TPO, 1.27-kw ERP, 30-ft. above ground, 1841-ft. above sea level, lat. 42° 11' 48", long. 120° 34' 11".
 Transmitter: Fox Hill, 11-mi. W of Lakeview.
 Equipment: Television Technology transmitter; Scala antenna.
 Satellite earth stations: Scientific-Atlanta, 3.2-meter; Scientific-Atlanta receivers.
 Began Operation: January 28, 1987.
 Ownership: Trinity Broadcasting Network Inc.
 Satellite programming: Trinity Bcstg. Network.
 Represented (sales): Media Services Group Inc.
 Represented (engineering): Smith & Powstenko.
 Represented (legal): May & Dunne, Chartered.
 Personnel: Paul F. Crouch, General Manager; Rod Henke, Sales Manager; Ben Miller, Chief Engineer.
 Note: Operating as a translator.
- Medford—K32DY**, California Oregon Bcstg. Inc. Phone: 503-779-5555. Fax: 503-779-5564.
 Technical Facilities: 1000-w TPO, 9-kw ERP, 30-ft. above ground, 3684-ft. above sea level, lat. 42° 17' 43", long. 122° 45' 00".
 Holds CP for change to 24.5-kw ERP. BPTTL-931126JF.
 Transmitter: Mount Baldy, 5-mi. SE of Medford.
 Began Operation: June 1, 1991.
 Ownership: California-Oregon Broadcasting Inc.
 Personnel: Patricia Smullin, General Manager; Mark Logan, Sales Manager; Steve Aase, Chief Engineer.
 Note: Operating as a translator.
- *Medford—K49DW**, Salmon River Communications. Phone: 509-448-2828.
 Technical Facilities: 1000-w TPO, 10.5-kw ERP, 50-ft. above ground, 2188-ft. above sea level, lat. 42° 25' 41", long. 123° 00' 04".
 Transmitter: Blackwell Hill.
 Ownership: Salmon River Communications Inc.
- Medford—K62DN**, California-Oregon Bcstg. Inc. Phone: 503-779-5555. Fax: 503-779-5564.
 Technical Facilities: 1000-w TPO, 11.4-kw ERP, 108-ft. above ground, 2228-ft. above sea level, lat. 42° 25' 41", long. 123° 00' 04".
 Transmitter: Blackwell Hill, 3-mi. E of Gold Hill.
 Equipment: TTC transmitter; Scala antenna.
 Ownership: California-Oregon Broadcasting Inc.
 Represented (sales): Blair Television.
 Represented (engineering): Lohnes & Culver.
 Represented (legal): Reed, Smith, Shaw & McClay.
 Personnel: Patsy Smullin, General Manager; Mark Logan, Sales Manager; Steve Aase, Chief Engineer.
 Note: Operating as a translator.
- Milton-Freewater—K53EK**, City of Milton-Freewater.
 Technical Facilities: 100-w TPO, 1.16-kw ERP, 3396-ft. above sea level, lat. 45° 49' 55", long. 118° 15' 37".
 Transmitter: Basket Mountain Electronic site, approx. 52-ft. SE of Milton-Freewater.
 Ownership: City of Milton-Freewater.
 Note: Operating as a translator.
- Milton-Freewater—K55GC**, City of Milton-Freewater.
 Technical Facilities: 100-w TPO, 1.16-kw ERP, 20-ft. above ground, 3396-ft. above sea level, lat. 45° 49' 55", long. 118° 15' 37".
 Transmitter: Basket Mountain electronic site, approx. 10-mi. SE of Milton-Freewater.
 Ownership: City of Milton-Freewater.
 Note: Operating as a translator.
- Newberg—K66EJ**, Gregory J. Herman. Phone: 503-224-9282. Fax: 503-224-7003.
 Technical Facilities: 380-w TPO, 2.7-kw ERP, 50-ft. above ground, 1485-ft. above sea level, lat. 45° 21' 17", long. 122° 59' 23".
 Transmitter: Atop Bald Peak in the Chehalem Mountains, 4.1-mi. N of Newberg.
 Ownership: Gregory J. Herman.
 Note: Operating as a translator.
- Newburg & Tigard—K18EL**, Cannell Communications L.P. Phone: 404-395-1004. Fax: 404-395-1007.
 Technical Facilities: 1000-w TPO, 9.17-kw ERP, 89-ft. above ground, 1571-ft. above sea level, lat. 45° 21' 17", long. 122° 59' 17".
 Transmitter: Chehalem Mountain, approx. 3.7-mi. N of Newberg.
 Began Operation: May 1, 1994.
 Ownership: Cannell Communications L.P.
 Satellite programming: Channel America.
 Planned satellite programming: Main Street TV.
 Advertising: Yes. Rates: \$300.00/30 Sec.; \$500.00/Min.; \$1000/Hour.
 Note: Operating as a translator.
- Newport—K25EP**, Gregory J. Herman. Phone: 503-224-9282. Fax: 503-224-7003.
 Technical Facilities: 1000-w TPO, 21.1-kw ERP, 1151-ft. above sea level, lat. 44° 45' 23", long. 124° 02' 49".
 Requests CP for change to 21.6-kw ERP, 1112-ft. above sea level. BPTTL-940819IA.
 Transmitter: 0.56-mi. E of U.S. Rte. 101, 0.9-mi. SE of Otter Crest.
 Ownership: Gregory J. Herman.
- Newport—K29AZ**, King Bcstg. Co. Phone: 503-226-5000. Fax: 503-226-4577.
 Technical Facilities: 1000-w TPO, 3.9-kw ERP, 150-ft. above ground, 1204-ft. above sea level, lat. 44° 45' 23", long. 124° 02' 49".
 Transmitter: Otter Crest, 8.7-mi. N. of Newport.
 Equipment: ITS transmitter; Bogner antenna.
 Ownership: King Broadcasting Co.
 Personnel: Dennis Williamson, General Manager; Herb Randall, Chief Engineer; Bob Blacker, Sales Manager.
 Note: Operating as a translator.
- *North Bend—K59FG**, Gonzalo A. Santos. Technical Facilities: 100-w TPO, 0.93-kw ERP, 216-ft. above ground, 925-ft. above sea level, lat. 43° 18' 42", long. 124° 14' 11".
 Transmitter: 3-mi. SSW of Coos Bay.
 Ownership: Gonzalo A. Santos.
- Ontario—K19AR**, Treasure Valley Community College.
 Technical Facilities: 1000-w TPO, 0.882-kw ERP, 394-ft. above ground, 2874-ft. above sea level, lat. 44° 03' 47", long. 116° 54' 23".
 Transmitter: Existing communications bldg., Clay Peak.
 Ownership: Treasure Valley Community College.
- *Pendleton—K16DD**, Gregory J. Herman. Phone: 503-224-9282. Fax: 503-224-7003.
 Technical Facilities: 1000-w TPO, 11.7-kw ERP, 3911-ft. above sea level, lat. 45° 35' 55", long. 118° 31' 21".
 Transmitter: Emigrant Hill, approx. 12-mi. ESE of Pendleton.
 Ownership: Gregory J. Herman.
- *Pendleton—K21EK**, Communication Properties Inc. Phone: 908-322-2186.
 Technical Facilities: 1000-w TPO, 2-kw ERP, 98-ft. above ground, 2900-ft. above sea level, lat. 45° 48' 04", long. 118° 22' 42".
 Transmitter: Weston Mountain, approx. 1.8-mi. SE of Weston.
 Ownership: Communication Properties Inc.
- *Pendleton—K24DX**, Communication Properties Inc. Phone: 908-322-2186.
 Technical Facilities: 100-w TPO, 2-kw ERP, 66-ft. above ground, 5998-ft. above sea level, lat. 45° 12' 47", long. 119° 17' 41".
 Transmitter: Black Mountain, approx. 15.5-mi. SE of Heppner.
 Ownership: Communication Properties Inc.
- *Pendleton—K44DY**, Cannell Communications L.P. Phone: 404-395-1004.
 Technical Facilities: 1000-w TPO, 10.65-kw ERP, 90-ft. above ground, 2990-ft. above sea level, lat. 45° 48' 04", long. 118° 22' 42".
 Transmitter: Weston Mountain, approx. 8.6-mi. E of Weston.
 Ownership: Cannell Communications L.P.
 Note: Operating as a translator.
- *Pendleton, Hermiston & Umatilla—K20ES**, Communication Properties Inc. Phone: 908-322-2186.
 Technical Facilities: 100-w TPO, 2-kw ERP, 66-ft. above ground, 5998-ft. above sea level, lat. 45° 12' 47", long. 119° 17' 41".
 Transmitter: Black Mountain, approx. 15.5-mi. SE of Heppner.
 Ownership: Communication Properties Inc.
- Portland—K16CB**, Cannell Communications L.P. Phone: 404-395-1004.
 Technical Facilities: 1000-w TPO, 13.4-kw ERP, 108-ft. above ground, 1148-ft. above sea level, lat. 45° 27' 08", long. 122° 32' 46".
 Transmitter: 9790 S.E. Eastview Dr., Happy Valley.
 Ownership: Cannell Communications L.P.
- *Portland—K43EK**, Valuevision International Inc.
 Technical Facilities: 16.7-kw ERP, 1585-ft. above sea level, lat. 45° 31' 22", long. 122° 45' 07".
 Transmitter: 211 N.W. Miller Rd.
 Ownership: Valuevision International Inc.
- Portland—K56EI**, Gregory J. Herman. Technical Facilities: 1000-w TPO, 37-kw ERP, 89-ft. above ground, 1152-ft. above sea level, lat. 45° 27' 18", long. 122° 32' 58".
 Transmitter: Mount Scott, 10941 S.E. Ridgeway Dr., 5-mi. E of Milwaukie.
 Ownership: Gregory J. Herman.
- Portland—K58CO**, Northwest Christian Bcstg. Phone: 503-362-0862.
 Studio: 838 Commercial NE, Salem, OR 97301.

Technical Facilities: 100-w TPO, 1.02-kw ERP, 65-ft. above ground, 1125-ft. above sea level, lat. 45° 27' 17", long. 122° 33' 01".
 Holds CP for change to 102-ft. above ground, 1152-ft. above sea level, lat. 45° 27' 17", long. 122° 33' 01". Transmitter to top of Scott Mountain, 10941 S.E. Ridgeway Dr. BMMPTT-910923KD.
 Transmitter: Top of Scott Mountain, Portland, Oregon.
 Began Operation: November 1, 1991.
 Ownership: Northwest Christian Broadcasting.
 Advertising: Yes. Rates: \$15.00/30 Sec.
 Personnel: Jerry Harpham, General Manager.

Portland—K62DV, Gregory J. Herman.
 Phone: 503-224-9282. Fax: 503-224-7003.
 Technical Facilities: 750-w TPO, 16.6-kw ERP, 144-ft. above ground, 1171-ft. above sea level, lat. 45° 29' 25", long. 122° 41' 49".
 Transmitter: Healy Heights, 4504 S.W. Carl, Portland.
 Ownership: Gregory J. Herman.
 Note: Operating as a translator.

Prineville—K08KN, King Bcstg. Co.
 Phone: 206-448-5555.
 Technical Facilities: 10-w TPO, 0.12-kw ERP, 82-ft. above ground, 5299-ft. above sea level, lat. 44° 11' 51", long. 120° 58' 35".
 Transmitter: Powell Butte, 10-mi. SW of Prineville.
 Ownership: Providence Journal Broadcasting Corp.
 Note: Operating as a translator.

Prineville—K23CU, Christ Loves You Bcstg.
 Technical Facilities: 100-w TPO, 0.923-kw ERP, 52-ft. above ground, 5879-ft. above sea level, lat. 44° 26' 15", long. 120° 57' 11".
 Transmitter: Grizzly Mountain, Prineville.
 Ownership: Christ Loves You Broadcasting.

***Redmond-Prineville—K18DW**, Gregory J. Herman. Phone: 503-224-9282. Fax: 503-224-7003.
 Technical Facilities: 1000-w TPO, 14.4-kw ERP, 5659-ft. above sea level, lat. 44° 26' 07", long. 120° 57' 10".
 Transmitter: Grizzly Mountain, approx. 9.9-mi. NW of Prineville.
 Ownership: Gregory J. Herman.

***Reedville—K040G**, Harron-Smith Television Partnership.
 Technical Facilities: 10-w TPO, 0.03-kw ERP, 65-ft. above ground, 760-ft. above sea level, lat. 45° 27' 29", long. 122° 52' 05".
 Transmitter: 230-ft. S of Gassner Rd., 500-ft. W of 185th.
 Ownership: Harron-Smith Television Partnership.

Roseburg—K14HA, Trinity Bcstg. Network Inc.
 Technical Facilities: 1000-w TPO, 8.6-kw ERP, 121-ft. above ground, 1608-ft. above sea level, lat. 43° 14' 08", long. 123° 19' 17".
 Transmitter: KPIC(TV) transmitter site, Roseburg.
 Satellite earth stations: Scientific-Atlanta.
 Began Operation: April 15, 1988.
 Ownership: Trinity Broadcasting Network Inc.
 Satellite programming: Trinity Bcstg. Network.

Roseburg—K29AX, California-Oregon Bcstg. Inc. Phone: 503-779-5555. Fax: 503-779-5564.
 Technical Facilities: 100-w TPO, 1.46-kw ERP, 52-ft. above ground, 1280-ft. above sea level, lat. 43° 12' 10", long. 123° 22' 55".
 Holds CP for change to 0.82-kw ERP, 1332-ft. above sea level, lat. 43° 12' 03", long. 123° 22' 58". BPTTL-930402P2.
 Ownership: California-Oregon Broadcasting Inc.
 Personnel: Mark Metzger, General & Sales Manager; Tim Hershier, Chief Engineer.
 Note: Operating as a translator.

Roseburg—K62DR, California-Oregon Bcstg. Inc. Phone: 503-779-5555. Fax: 503-779-5564.
 Technical Facilities: 100-w TPO, 0.252-kw ERP, 56-ft. above ground, 1335-ft. above sea level, lat. 43° 12' 03", long. 123° 22' 58".
 Transmitter: Bay Wagon Rd., 2.2-mi. SW of Roseburg.
 Equipment: TTC transmitter, Scala antenna.
 Began Operation: December 1, 1989.
 Ownership: California-Oregon Broadcasting Inc.
 Represented (sales): Blair Television.
 Represented (engineering): Lohnes & Culver.
 Represented (legal): Reed, Smith, Shaw & McClay.
 Personnel: Patricia Smullin, General Manager; Mark Logan, Sales Manager; Steve Aase, Chief Engineer.
 Note: Operating as a translator.

***Roseburg—K64EH**, Gonzalo A. Santos. Phone: 618-627-2741.
 Technical Facilities: 100-w TPO, 0.683-kw ERP, 95-ft. above ground, 1700-ft. above sea level, lat. 43° 11' 26", long. 123° 24' 30".
 Transmitter: 4-mi. SW of Roseburg.
 Ownership: Gonzalo A. Santos.

***Rural Umatilla County—K28EC**, Cannell Communications L.P. Phone: 404-395-1004. Fax: 404-395-1007.
 Technical Facilities: 100-w TPO, 2.06-kw ERP, 5997-ft. above sea level, lat. 45° 12' 47", long. 119° 17' 41".
 Transmitter: Black Mountain, approx. 14.3-mi. SE of Happner.
 Ownership: Cannell Communications L.P.
 Note: Operating as a translator.

Salem—K61CC, Northwest Christian Broadcasting. Phone: 503-362-0862.
 Technical Facilities: 1000-w TPO, 8.9-kw ERP, 187-ft. above ground, 1276-ft. above sea level, lat. 44° 58' 40", long. 123° 08' 29".
 Began Operation: July 15, 1981.
 Ownership: Northwest Christian Broadcasting.
 Satellite programming: FamilyNet; New Inspirational Network; Trinity Bcstg. Network.
 Advertising: Yes.
 Personnel: Jerry Harpham, Station Manager; George Britton, General Sales Manager.

Terrebonne-Bend—K42BR, Xentor Corp.
 Technical Facilities: 8.28-kw ERP, lat. 44° 25' 03", long. 121° 06' 01".
 Ownership: Xentor Corp.

Terrebonne-Bend—K48BL, Xentor Corp.
 Phone: 503-548-8700.
 Technical Facilities: 100-w TPO, 2.15-kw ERP, 2500-ft. above ground, 5150-ft. above sea level, lat. 44° 25' 03", long. 121° 06' 01".
 Transmitter: Gray Butte, 9-mi. NE of Terrebonne.

Equipment: Television Technology transmitter, Scala antenna.
 Began Operation: October 25, 1986.
 Ownership: Xentor Corp.
 Represented (engineering): Harlan Jacobsen.

***The Dalles—K14JC**, Robert H. Pettitt. Phone: 509-365-2313.
 Technical Facilities: 100-w TPO, 62-kw ERP, 13-ft. above ground, 544-ft. above sea level, lat. 45° 39' 05", long. 121° 08' 30".
 Transmitter: 0.75-mi. E of 197, on State Rte. 14.
 Ownership: Robert H. Pettitt.

***The Dalles—K51EH**, Cannell Communications L.P. Phone: 404-395-1004. Fax: 404-395-1007.
 Technical Facilities: 1000-w TPO, 12-kw ERP, 3202-ft. above sea level, lat. 45° 42' 43", long. 121° 06' 58".
 Transmitter: Stacker Butte, off Hwy. 14, NNE of Murdock, WA.
 Ownership: Cannell Communications L.P.
 Note: Operating as a translator.

Tri City—K19AD, KMTR Inc.
 Technical Facilities: 16-kw ERP, lat. 43° 00' 13", long. 123° 21' 26".
 Ownership: KMTR Inc.
 Note: Operating as a translator.

Wasco—K67AD, North Sherman TV Co-op. Phone: 503-442-5477.
 Technical Facilities: 100-w TPO, 1.45-kw ERP, 25-ft. above ground, 3150-ft. above sea level, lat. 45° 44' 26", long. 120° 43' 46".
 Transmitter: 10-mi. N of Wasco.
 Ownership: North Sherman TV Co-op.

***Yoncalla—K20EN**, California Oregon Bcstg. Inc. Phone: 503-779-5555.
 Technical Facilities: 100-w TPO, 0.805-kw ERP, 40-ft. above ground, 1840-ft. above sea level, lat. 43° 38' 19", long. 123° 19' 33".
 Transmitter: Mount Yoncalla.
 Equipment: TTC transmitter, Scala antenna.
 Ownership: California-Oregon Broadcasting Inc.
 Personnel: Mark Metzger, General & Sales Manager; Tim Hershier, Chief Engineer.
 Note: Operating as a translator.

Yoncalla—K39CL, California-Oregon Bcstg. Inc. Phone: 503-779-5555. Fax: 503-779-5564.
 Studio: 125 S. Fir St., Medford, OR 97501.
 Technical Facilities: 100-w TPO, 0.789-kw ERP, 43-ft. above ground, 1844-ft. above sea level, lat. 43° 38' 19", long. 123° 19' 33".
 Transmitter: Mount Yoncalla Communications site, Yoncalla.
 Equipment: TTC transmitter, Scala antenna.
 Began Operation: June 1, 1991.
 Ownership: California-Oregon Broadcasting Inc.
 Represented (sales): Blair Television.
 Represented (engineering): Lohnes & Culver.
 Represented (legal): Reed, Smith, Shaw & McClay.
 Personnel: Patricia Smullin, General Manager; Steve Aase, Chief Engineer; Mark Logan, Sales Manager.
 Note: Operating as a translator.

Transmitter: Approx. 4.3-mi. NW of Altoona.
 Ownership: Silas F. & Victoria D. Royster.

***Altoona—W32AX**, Tumpike TV.
 Technical Facilities: 1000-w TPO, 39-kw ERP, 112-ft. above ground, 1821-ft. above sea level, lat. 40° 31' 55", long. 78° 25' 54".
 Transmitter: 2727 W. Albert Dr., Altoona.
 Ownership: Tumpike TV.

Berwick—W47AD, Triple J. Community Bcstg. Inc.
 Technical Facilities: 100-w TPO, 1.69-kw ERP, 92-ft. above ground, 1709-ft. above sea level, lat. 41° 00' 20", long. 76° 12' 50".
 Holds CP for change to 1.745-kw ERP, 137-ft. above ground, 1747-ft. above sea level. BPTTL-920213EW.
 Requests modification of CP for change to 1000-w TPO, 7-kw ERP, 1742-ft. above sea level. BMMPTTL-940414OR.
 Transmitter: 4.1-mi. SSE of Berwick, S of I-80 at the Hescospeck Mountain Communications site.
 Ownership: Triple J. Community Bcstg. Inc.

Berwick-Sybertsville—W41AQ, Diocese of Scranton. Phone: 717-346-8953. Fax: 717-341-1293.

Studio: 400 Wyoming Ave., Scranton, PA 18503.
 Technical Facilities: 100-w TPO, 1.258-kw ERP, 135-ft. above ground, 1755-ft. above sea level, lat. 41° 00' 20", long. 76° 12' 50".
 Transmitter: 4.1-mi. SSE of Berwick.
 Equipment: Emcee transmitter, Bogner antenna.
 Began Operation: November 1, 1989.
 Ownership: Diocese of Scranton.
 Satellite programming: CTNA/EWTN.
 Personnel: James Brennan, Manager; Maria Orzel, Executive Director of Communications.

***Butler—W43AX**, Abacus Television. Phone: 202-462-3680. Fax: 202-462-3680.
 Technical Facilities: 1000-w TPO, 10.8-kw ERP, 300-ft. above ground, 1581-ft. above sea level, lat. 40° 53' 51", long. 79° 52' 22".
 Requests modification of CP for change to 27.1-kw ERP, 1752-ft. above sea level, lat. 40° 52' 53", long. 79° 52' 08". Transmitter to 118 Sullivan Rd., Summit Twp. BMMPTTL-JE0415VB.
 Transmitter: Palmer Rd., Center Twp.
 Ownership: Abacus Television.
 Personnel: Benjamin Perez, General Manager.
 Note: Operating as a translator.

***Butler—W60BL**, Tumpike TV.
 Technical Facilities: 1000-w TPO, 10.8-kw ERP, 299-ft. above ground, 1581-ft. above sea level, lat. 40° 53' 51", long. 79° 53' 22".
 Transmitter: Palmer Rd., Center Twp.
 Ownership: Tumpike TV.

***Charleroi—W26AV**, Turnpike Television.
 Technical Facilities: 1000-w TPO, 43.6-kw ERP, 272-ft. above ground, 1276-ft. above sea level, lat. 40° 07' 24", long. 79° 53' 46".
 Requests modification of CP for change to 35-kw ERP, 1443-ft. above sea level, lat. 40° 10' 40", long. 79° 49' 56". Transmitter to Rostraver Country. BMMPTTL-JE0415UR.
 Transmitter: Twilight Park, Charleroi.
 Ownership: Tumpike TV.

Pennsylvania

Altoona—W12BR, Victoria D. & Silas F. Royster.
 Technical Facilities: 10-w TPO, 0.028-kw ERP, 148-ft. above ground, 2640-ft. above sea level, lat. 40° 34' 12", long. 78° 26' 26".

Low Power TV Stations—Pennsylvania

- *Charleroi—W47BH**, Abacus Television. Phone: 202-462-3680. Fax: 202-462-3781. Technical Facilities: 1000-w TPO, 21-kw ERP, 276-ft. above ground, 1486-ft. above sea level, lat. 49° 07' 25", long. 79° 53' 47". Transmitter: Twilight park, Charleroi. Ownership: Abacus Television. Personnel: Benjamin Perez, General Manager. Note: Operating as a translator.
- *Clarks Summit—W248N**, Joseph S. & Irene F. Gans. Technical Facilities: 100-w TPO, 1.79-kw ERP, 102-ft. above ground, 204-ft. above sea level, lat. 41° 28' 35", long. 75° 39' 33". Requests modification of CP to change city of license to Scranton & Wilkes Barre & to Ch. 26, 39.8-kw ERP. BMPTTL-930401ST. Transmitter: Bell Mountain Communications site, 4.2-mi. NE of I-81, 2.8-mi. ESE of Clarks Summit. Ownership: Irene F. Gans; Joseph S. Gans.
- Dillsburg—W40AF**, Raystay Co. Phone: 717-258-3333. Studio: 1310 Holly Pike, Carlisle, PA 17013. Technical Facilities: 1000-w TPO, 6.55-kw ERP, 108-ft. above ground, 1421-ft. above sea level, lat. 40° 07' 20", long. 77° 04' 10". Transmitter: 1.5-mi. NW of Dillsburg on Long Mountain. Equipment: ITS transmitter; Bogner antenna. Satellite earth stations: Scientific-Atlanta, 3.5-meter; Standard Communications receivers. Began Operation: December 16, 1988. Ownership: Raystay Co. Satellite programming: Main Street TV. Advertising: Yes. Personnel: Curt Cleland, Engineer.
- East Stroudsburg—W248B**, Triple J. Community Bcstg. Inc. Phone: 717-455-6851. Fax: 717-455-4251. Studio: 750 Thompson St., Suite 2, Hazleton, PA 18201. Technical Facilities: 1000-w TPO, 53.5-kw ERP, 62-ft. above ground, 2277-ft. above sea level, lat. 41° 01' 36", long. 75° 30' 17". Transmitter: Pimple Hill, 5-mi. ESE of Lake Harmony. Equipment: Acrodyne transmitter; Bogner antenna. Ownership: Triple J. Community Bcstg. Inc. Satellite programming: Channel America. Represented (legal): Pepper & Corazzini. Personnel: Darlene Vanbiargan, General Manager; Joseph Aman, Chief Operating Officer; Lawrence Shewack, Chief Engineer. Note: Operating as a translator.
- Erie—W42BX**, Trinity Broadcasting Network Inc. Phone: 714-832-2950. Technical Facilities: 100-w TPO, 6.4-kw ERP, lat. 42° 02' 20", long. 80° 03' 45". Holds CP for change to 6.7-kw ERP. BPTTL-940121JD. Transmitter: U.S. Hwy. 19, 7-mi. S of Erie. Began Operation: August 12, 1988. Ownership: Trinity Broadcasting Network Inc. Satellite programming: Trinity Bcstg. Network. Note: Operating as a translator.
- *Freedom—W25BK**, Abacus Television. Phone: 202-462-3680. Fax: 202-462-3781. Technical Facilities: 842-w TPO, 42-kw ERP, 49-ft. above ground, 1152-ft. above sea level, lat. 40° 41' 34", long. 80° 15' 04". Transmitter: 601 Elm Ave., Freedom. Ownership: Abacus Television. Personnel: Benjamin Perez, General Manager. Note: Operating as a translator.
- *Greensburg—W28AW**, Abacus Television. Phone: 202-462-3680. Fax: 202-462-3781. Technical Facilities: 1000-w TPO, 38.96-kw ERP, 200-ft. above ground, 1562-ft. above sea level, lat. 40° 18' 14", long. 79° 35' 48". Transmitter: W. 245 Brown St., Greensburg. Ownership: Abacus Television. Personnel: Benjamin Perez, General Manager. Note: Operating as a translator.
- *Greensburg—W56CG**, Turnpike Television. Technical Facilities: 1000-w TPO, 38.1-kw ERP, 200-ft. above ground, 1558-ft. above sea level, lat. 40° 18' 14", long. 79° 35' 48". Requests modification of CP for change to 70-kw ERP, 1755-ft. above sea level, lat. 40° 18' 24", long. 79° 34' 18". Transmitter to Mount Odin Park. BMPTTL-JE0415UQ. Transmitter: 245 Brown St., Greensburg. Ownership: Turnpike TV.
- Hazleton—W35AT**, Triple J. Community Bcstg. Inc. Phone: 717-455-6851. Technical Facilities: 100-w TPO, 1.39-kw ERP, 95-ft. above ground, 1975-ft. above sea level, lat. 40° 58' 01", long. 75° 57' 24". Transmitter: 217 9th St., NE corner of Hazleton. Ownership: Triple J. Community Bcstg. Inc.
- *Honesdale—W188N**, Commonwealth Telecasters. Phone: 718-448-5055. Technical Facilities: 100-w TPO, 0.939-kw ERP, 48-ft. above ground, 2388-ft. above sea level, lat. 41° 42' 46", long. 75° 27' 42". Transmitter: Mountain Rd., Pleasant Mount, S of Uniondale Rd. Ownership: Commonwealth Broadcasting.
- *Johnstown—W35AZ**, Turnpike TV. Technical Facilities: 1000-w TPO, 59.4-kw ERP, 98-ft. above ground, 2776-ft. above sea level, lat. 40° 22' 15", long. 78° 59' 02". Transmitter: 516 Main St., Johnstown. Ownership: Turnpike TV.
- Kingston—W5480**, Kathy Potera. Technical Facilities: 667-w TPO, 2-kw ERP, 85-ft. above ground, 1585-ft. above sea level, lat. 41° 18' 56", long. 75° 53' 19". Transmitter: Atop Bunker Hill, 0.25-mi. SE of Intersection of Bunker Hill & Fire Cut Rds. Ownership: Kathy Potera.
- *Kittanning—W25AX**, Turnpike Television. Technical Facilities: 1000-w TPO, 44-kw ERP, 200-ft. above ground, 1257-ft. above sea level, lat. 40° 47' 19", long. 79° 32' 05". Requests modification of CP for change to 83-kw ERP, 1742-ft. above sea level, lat. 40° 48' 57", long. 79° 30' 10". Transmitter to Rte. 85. BMPTTL-JE0415UT. Transmitter: Bunker Hill Rd., Kittanning. Ownership: Turnpike TV.
- *Kittanning—W648L**, Abacus Television. Phone: 202-462-3781. Fax: 202-462-3781. Technical Facilities: 1000-w TPO, 42.4-kw ERP, 200-ft. above ground, 1257-ft. above sea level, lat. 40° 47' 19", long. 79° 32' 05". Transmitter: Rte. 7, Bunker Hill Rd., Kittanning. Ownership: Abacus Television. Personnel: Benjamin Perez, General Manager. Note: Operating as a translator.
- *Lock Haven—W66BS**, Cornerstone Television. Phone: 412-824-3930. Studio: Signal Hill Dr., Wall, PA 15148. Technical Facilities: 100-w TPO, 1.148-kw ERP, 92-ft. above ground, 1811-ft. above sea level, lat. 41° 11' 58", long. 77° 25' 51". Transmitter: N of Swisssdale on Rte. 664, Woodward Twp. Ownership: Cornerstone Television Inc. Note: Operating as a translator.
- *Meadville—W30BI**, A. D. Glover. Phone: 814-337-2605. Technical Facilities: 800-w TPO, 7.03-kw ERP, 1804-ft. above sea level, lat. 41° 37' 40", long. 80° 10' 15". Transmitter: 0.28-mi. W of State Rte. 102, Meadville. Ownership: A. D. Glover.
- Meadville—W5280**, Trinity Bcstg. Network Inc. Technical Facilities: 1000-w TPO, 12.2-kw ERP, 102-ft. above ground, 1699-ft. above sea level, lat. 41° 37' 58", long. 80° 05' 11". Holds CP for change to 5.7-kw ERP, 371-ft. above ground, 1821-ft. above sea level, lat. 41° 37' 40", long. 80° 10' 15". Transmitter to 4.3-mi. WSW of junction of Park Ave. & U.S. Rte. 6, near Meadville. BMPTTL-930526JC. Transmitter: 3-mi. E of Meadville. Began Operation: October 21, 1993. Ownership: Trinity Broadcasting Network Inc.
- Middleburg—W188C**, Heirloom Ministries Inc. Technical Facilities: 1000-w TPO, 1.185-kw ERP, 112-ft. above ground, 2192-ft. above sea level, lat. 40° 43' 21", long. 77° 07' 22". Transmitter: SW of Middleburg. Began Operation: October 19, 1993. Ownership: Heirloom Ministries Inc.
- *New Castle—W56CL**, Turnpike Television. Technical Facilities: 1000-w TPO, 50-kw ERP, 187-ft. above ground, 1526-ft. above sea level, lat. 40° 56' 22", long. 80° 23' 38". Requests modification of CP for change to 54.5-kw ERP, 1575-ft. above sea level, lat. 40° 59' 35", long. 80° 19' 14". Transmitter to Rte. 422, W of New Castle. BMPTTL-JE0415UM. Transmitter: 5-mi. S of New Castle on WZBY(AM) transmitter site, Jackson. Ownership: Turnpike TV.
- *New Castle—W648I**, Abacus Television. Phone: 202-462-3680. Fax: 202-462-3781. Technical Facilities: 1000-w TPO, 42.5-kw ERP, 187-ft. above ground, 1526-ft. above sea level, lat. 40° 56' 22", long. 80° 23' 38". Requests modification of CP for change to 54.5-kw ERP, 1574-ft. above sea level, lat. 40° 59' 35", long. 80° 19' 14". Transmitter to Above Rte. 422, W of New Castle. BMPTTL-JE0415ZJ. Transmitter: WZBY(AM) transmitter site, 5.5-mi. S of New Castle. Ownership: Abacus Television. Personnel: Benjamin Perez, General Manager. Note: Operating as a translator.
- *Newport—W67DE**, Joseph S. & Irene F. Gans. Phone: 717-455-6851. Technical Facilities: 100-w TPO, 0.6-kw ERP, 120-ft. above ground, 1500-ft. above sea level, lat. 41° 09' 56", long. 76° 01' 02". Transmitter: Penobscott Mountain SW of Nanticoke. Ownership: Irene F. Gans; Joseph S. Gans.
- Oil City—W05AY**, Summa Communications Inc. Technical Facilities: 0.05-kw ERP, lat. 41° 25' 05", long. 79° 42' 52". Began Operation: April 1, 1987. Ownership: Summa Communications Inc.
- Philadelphia—W07CB**, Morton Bcstg. Co. Phones: 215-735-7775; 215-543-7805. Studio: 1533 Pine St., Philadelphia, PA 19102. Technical Facilities: 10-w TPO, 0.301-kw ERP, 715-ft. above ground, 751-ft. above sea level, lat. 39° 57' 13", long. 75° 10' 11". Transmitter: 18th & Market Sts. Equipment: Television Technology transmitter; Scala antenna. Satellite earth stations: Winegard, 10-meter. Began Operation: December 24, 1991. Ownership: Morton Broadcasting Co. Satellite programming: Channel America. Advertising: Yes. Rates: \$50.00/30 Sec.; \$100.00/Min.; \$200-\$400/30 Min. Personnel: Michael Moxley, Sales Manager; Rick McLain, Chief Engineer.
- Philadelphia—W35AB**, WXTV License Partnership. Technical Facilities: 1000-w TPO, 24.7-kw ERP, lat. 40° 02' 21", long. 75° 14' 13". Ownership: WXTV License Partnership.
- Pike & Wayne Counties—W08DF**, Barbara J. Newhaus. Technical Facilities: 2-w TPO, 0.0302-kw ERP, 56-ft. above ground, 1562-ft. above sea level, lat. 41° 22' 37", long. 74° 56' 30". Requests modification of CP to change city of license to Hawley, Lake Ariel, Greeley & Newfoundland & to 0.18-kw ERP, 1945-ft. above sea level, lat. 41° 24' 43", long. 75° 09' 51". Transmitter to cellular phone tower, Paper Birch North Rd., Big Hill. BMPTTL-940412CP. Transmitter: U.S. Rte. 6, W of Milford.
- Pittsburgh—W29AH**, Ponyland Broadcasting Co. Inc. Phone: 213-469-5696. Fax: 213-469-2193. Studio: Blue Bell Road, Pittsburgh, PA. Technical Facilities: 1000-w TPO, 7.9-kw ERP, 299-ft. above ground, 1611-ft. above sea level, lat. 40° 29' 40", long. 80° 01' 08". Holds CP for change to 1-w TPO, 6.6-kw ERP, 567-ft. above ground, 1876-ft. above sea level, lat. 40° 29' 43", long. 80° 00' 18". Transmitter to WPGH site. BPTTL-920214BL. Requests modification of CP for change to Ch. 32, 16-kw ERP. BMPTTL-JF0415BR. Transmitter: Blue Bell site, 122 Blue Bell Rd., Pittsburgh. Equipment: Acrodyne transmitter; Dielectric antenna. Began Operation: December 1, 1990. Ownership: Venture Technologies Group Inc. Satellite programming: The Box. Advertising: Yes. Rates: \$100.00/30 Sec. Represented (engineering): Venture Technologies Group. Represented (legal): Kaye, Scholer, Fierman, Hays & Handler. Personnel: Lawrence Rogow, General Manager; Donald Wilson, Chief Engineer.
- *Pittsburgh—W32A0**, Domsat of Pennsylvania Inc. Technical Facilities: 1000-w TPO, 15.8-kw ERP, 568-ft. above ground, 1877-ft. above sea level, lat. 40° 29' 43", long. 80° 00' 18". Transmitter: 750 Ivory Ave. Ownership: Domsat of Pennsylvania Inc.

***Pittsburgh—W59BT**, Tumpike Television. Technical Facilities: 1000-w TPO, 34.6-kw ERP, 801-ft. above ground, 2001-ft. above sea level, lat. 40° 28' 24", long. 79° 59' 37". Requests modification of CP for change to 34-kw ERP, 2043-ft. above sea level, lat. 40° 28' 20", long. 79° 59' 40". Transmitter to N side of Pittsburgh. BMP TTL-JE0415UP. Transmitter: Old North Side Dr., Reserve Twp. Ownership: Tumpike TV.

***Pittsburgh—W61CC**, The Videohouse Inc. Phone: 412-921-7577. Technical Facilities: 1000-w TPO, 10.7-kw ERP, 285-ft. above ground, 1457-ft. above sea level, lat. 40° 29' 27", long. 79° 58' 55". Requests modification of CP for change to Ch. 32, 35-kw ERP, 1117-ft. above sea level, lat. 40° 28' 20", long. 79° 59' 40". Transmitter to N side of Pittsburgh. BMP TTL-JE0415US. Transmitter: End of Irwin Lane, Millvale. Ownership: The Videohouse Inc. Represented (legal): Arent Fox Kintner Plotkin & Kahn.

Pittsburgh—W63AU, The Bon-Tele Network. Phone: 412-531-6365. Fax: 412-531-5727. Studio: 1461 Crane Ave., Pittsburgh, PA 15220. Technical Facilities: 1.04-kw ERP, 135-ft. above sea level, lat. 40° 26' 28", long. 80° 01' 32". Transmitter: 1461 Crane Ave., Banksville Park. Equipment: ITS transmitter; Bogner antenna. Satellite earth stations: Scientific-Atlanta; Scientific-Atlanta receivers. Began Operation: May 4, 1987. Ownership: The Bon-Tele Network. Satellite programming: Channel America; Home Shopping Network; Main Street TV. Advertising: Yes. Rates: \$100.00/30 Sec. Personnel: Nancy B. Hahn, General Manager; Paul O'Hodnecki, Chief Engineer.

***Pittsburgh—W65CG**, Trinity Bcstg. Network Inc. Phone: 714-832-2950. Technical Facilities: 1000-w TPO, 3.3-kw ERP, 499-ft. above ground, 1509-ft. above sea level, lat. 40° 28' 24", long. 79° 59' 47". Transmitter: 1.1-mi. N of Madison Ave. & Spring Garden Ave. Ownership: Trinity Broadcasting Network Inc.

***Pittsburgh—W69CC**, Abacus TV. Phone: 202-462-2680. Fax: 202-462-3680. Technical Facilities: 1000-w TPO, 34.6-kw ERP, 886-ft. above ground, 2001-ft. above sea level, lat. 40° 28' 25", long. 79° 59' 37". Requests modification of CP for change to 34-kw ERP, 2044-ft. above sea level, lat. 40° 28' 20", long. 79° 59' 40". Transmitter to N side of Pittsburgh. BMP TTL-JE0415UY. Transmitter: Williams Rd., Reserve Twp. Ownership: Abacus Television. Personnel: Benjamin Perez, General Manager.

***Scranton—W14BQ**, Joseph S. & Irene F. Gans. Phone: 717-455-6851. Fax: 717-459-0963. Technical Facilities: 100-w TPO, 0.38815-kw ERP, 95-ft. above ground, 2155-ft. above sea level, lat. 41° 22' 53", long. 75° 35' 36". Transmitter: Fire Tower approx. 2-mi. SE of Scranton. Equipment: Acrodyne transmitter; Bogner antenna. Ownership: Irene F. Gans; Joseph S. Gans. Satellite programming: Channel America. Represented (legal): Pepper & Corazzini. Personnel: Darlene Van Blargan, General & Sales Manager; Joseph Aman, Chief Oper-

ating Officer; Lawrence Shewack, Chief Engineer.

Sharon—W50BF, Cornerstone Television. Phone: 412-824-3930. Fax: 412-824-5442. Studio: Signal Hill Dr., Wall, PA 15148-1499. Technical Facilities: 1000-w TPO, 9.08-kw ERP, 308-ft. above ground, 1578-ft. above sea level, lat. 41° 14' 17", long. 80° 25' 50". Transmitter: 1.0-mi. E of the intersection of U.S. Rte. 62 & State Rte. 18. Began Operation: September 1, 1991. Ownership: Cornerstone Television Inc. Personnel: Gary Stewart, Chief Engineer. Note: Operating as a translator.

Shickshinny—W68CE, Triple J. Community Bcstg. Inc. Technical Facilities: 100-w TPO, 0.489-kw ERP, 89-ft. above ground, 1627-ft. above sea level, lat. 41° 09' 59", long. 76° 09' 08". Holds CP for change to 0.378-kw ERP, 1637-ft. above sea level. BPTTL-930402ZC. Transmitter: Shickshinny Mountain Communications site, Shickshinny. Ownership: Triple J. Community Bcstg. Inc.

State College—W07CD, George W. Kimble. Technical Facilities: 10-w TPO, 0.281-kw ERP, 89-ft. above ground, 2169-ft. above sea level, lat. 40° 43' 03", long. 77° 53' 30". Transmitter: Rte. 26, Tussey Mountain, Ferguson/Barree town line. Ownership: George W. Kimble.

State College—W138Y, George W. Kimble. Technical Facilities: 10-w TPO, 0.223-kw ERP, 89-ft. above ground, 2169-ft. above sea level, lat. 40° 43' 03", long. 77° 53' 30". Transmitter: Rte. 26, Tussey Mountain. Ownership: George W. Kimble.

State College—W29AR, Ann Elizabeth Plenderleith. Technical Facilities: 1000-w TPO, 11.7-kw ERP, 121-ft. above ground, 2579-ft. above sea level, lat. 40° 55' 10", long. 77° 58' 28". Transmitter: 1-mi. E of FAA Vortac, Rattlesnake Mountain. Ownership: Ann Elizabeth Plenderleith.

State College—W36BE, WNEP-TV Inc. Studio: 16 Montage Mountain Rd, Moosic, PA 18507. Technical Facilities: 100-w TPO, 4.1-kw ERP, 138-ft. above ground, 2218-ft. above sea level, lat. 40° 43' 03", long. 77° 53' 30". Transmitter: 1.2-mi. SSW of Pine Grove Mills, near Centre & Huntingdon County line. Equipment: Emcee transmitter; Bogner antenna. Ownership: WNEP-TV Inc. Personnel: Elden A. Hale, General Manager; Warren Reed, General Sales Manager; Frank A. Chabalo, Chief Engineer.

State College—W39BE, WNEP-TV Inc. Studio: 16 Montage Mountain Rd, Moosic, PA 18507. Technical Facilities: 100-w TPO, 4.1-kw ERP, 138-ft. above ground, 2218-ft. above sea level, lat. 40° 43' 03", long. 77° 53' 30". Transmitter: 1.2-mi. SSW of Pine Grove Mills, near Centre & Huntingdon County line. Equipment: Emcee transmitter; Bogner antenna. Ownership: The New York Times Co.

Personnel: Elden A. Hale, General Manager; Warren Reed, General Sales Manager; Frank A. Chabalo, Chief Engineer.

State College—W42BJ, Trinity Bcstg. Network Inc. Phone: 714-832-2950. Technical Facilities: 100-w TPO, 4.4-kw ERP, 79-ft. above ground, 2159-ft. above sea level, lat. 40° 43' 03", long. 77° 53' 30". Transmitter: 1.2-mi. SSW of Pine Grove Mills, near Centre & Huntingdon County line. Ownership: Trinity Broadcasting Network Inc.

Towanda—W69CE, WNEP-TV Inc. Technical Facilities: 1-w TPO, 100-kw ERP, lat. 41° 40' 52", long. 76° 28' 55". Transmitter: Kellogg Mountain, 2-mi. S. of Monroetown. Ownership: The New York Times Co. Note: Operating as a translator.

***Uniontown—W35AW**, Tumpike Television. Technical Facilities: 1000-w TPO, 102-kw ERP, 151-ft. above ground, 1486-ft. above sea level, lat. 39° 53' 09", long. 79° 46' 29". Requests modification of CP for change to 2.8-kw ERP, 2956-ft. above sea level, lat. 39° 48' 41", long. 79° 41' 29". BMP TTL-JE0415UU. Transmitter: Continental No. 2, SW of Uniontown. Ownership: Tumpike TV.

***Uniontown—W45AU**, Abacus Television. Phone: 202-462-3680. Fax: 202-462-3680. Technical Facilities: 625-w TPO, 20-kw ERP, 135-ft. above ground, 1486-ft. above sea level, lat. 39° 53' 09", long. 79° 46' 29". Requests modification of CP for change to 1000-w TPO, 0.47-kw ERP, 2956-ft. above sea level, lat. 39° 48' 41", long. 79° 41' 29". Transmitter to Summit Rd. BMP TTL-JF0415JC. Transmitter: Continental No. 2, SW of Uniontown. Ownership: Abacus Television. Personnel: Benjamin Perez, General Manager. Note: Operating as a translator.

Warminster—W08CR, Charles W. Loughery. Technical Facilities: 100-w TPO, 0.019-kw ERP, 69-ft. above ground, 371-ft. above sea level, lat. 40° 12' 19", long. 75° 06' 27". Holds CP for change to 6.3-w TPO, 0.1-kw ERP. BMP TTL-910502QH. Ownership: Charles W. Loughery.

***Washington—W20AN**, Abacus Television. Phone: 202-462-3680. Fax: 202-462-3781. Technical Facilities: 1000-w TPO, 45.1-kw ERP, 230-ft. above ground, 1499-ft. above sea level, lat. 40° 11' 25", long. 80° 14' 00". Requests modification of CP for change to Ch. 61, 53.4-kw ERP, 1726-ft. above sea level, lat. 40° 10' 50", long. 80° 16' 52". Transmitter to Canton Twp. BMP TTL-JE0415VC. Transmitter: Intersection of Rtes. 19 & 70, Washington. Ownership: Abacus Television. Personnel: Benjamin Perez, President. Note: Operating as a translator.

***Washington—W29AV**, Turnpike Television. Technical Facilities: 14-kw ERP, lat. 40° 11' 25", long. 80° 14' 00". Requests modification of CP for change to 715-w TPO, 21-kw ERP, 1703-ft. above sea level, lat. 40° 10' 50", long. 80° 16' 52".

Transmitter to Canton Twp. substation site. BMP TTL-JE0415UN. Ownership: Tumpike TV.

***Wilkes-Barre—W10CB**, Robert H. Shreffler. Technical Facilities: 10-w TPO, 0.071-kw ERP, 95-ft. above ground, 2195-ft. above sea level, lat. 41° 10' 58", long. 75° 52' 21". Transmitter: 16 Montage Rd., Moosic. Ownership: Robert H. Shreffler.

Wilkes-Barre/Pittston—W07BV, Diocese of Scranton. Phone: 717-346-8953. Fax: 717-341-1293. Studio: 400 Wyoming Ave., Scranton, PA 18503. Technical Facilities: 10-w TPO, 0.079-kw ERP, 380-ft. above ground, 2198-ft. above sea level, lat. 41° 11' 54", long. 75° 49' 12". Transmitter: 4.5-mi. SE of city center, N of Rte. 933. Equipment: Emcee transmitter; Scala antenna. Began Operation: November 1, 1989. Ownership: Diocese of Scranton. Satellite programming: CTNA/EWTN. Advertising: No. Personnel: James Brennan, General Manager.

Williamsport—W05BG, Triple J Community Bcstg. Inc. Phone: 717-455-6851. Technical Facilities: 10-w TPO, 0.017-kw ERP, 174-ft. above ground, 2014-ft. above sea level, lat. 41° 13' 08", long. 76° 57' 27". Transmitter: Bald Eagle Mountain, Skyline Dr. Ownership: Triple J. Community Bcstg. Inc.

Williamsport—W09BL, Penn Central Bcstg. Inc. Phone: 215-435-5913. Technical Facilities: 0.37-kw ERP, lat. 41° 13' 08", long. 76° 57' 27". Transmitter: 1-mi. N of Fulton, on Hwy. 51, N at intersection with Collier Rd. Ownership: Penn Central Broadcasting Inc.

Williamsport—W13BJ, WGAL-TV Inc. Technical Facilities: 10-w TPO, lat. 41° 12' 35", long. 76° 57' 20". Ownership: Pulitzer Publishing Inc. Note: Operating as a translator.

Williamsport—W20AD, WNEP-TV, Division of New York Times. Phone: 717-346-7474. Fax: 717-347-0359. Technical Facilities: 100-w TPO, 2.03-kw ERP, 164-ft. above ground, 818-ft. above sea level, lat. 41° 14' 35", long. 77° 00' 15". Transmitter: Genetti Lycoming Hotel, 4th & Williams Sts. Equipment: Emcee transmitter; Bogner antenna. Ownership: The New York Times Co. Personnel: Warren Reed, General Manager; Frank A. Chabalo, Chief Engineer; Renee Laspina, Sales Manager. Note: Operating as a translator.

***Williamsport—W32BC**, Joseph S. & Irene F. Gans. Technical Facilities: 100-w TPO, 0.8433-kw ERP, 2055-ft. above sea level, lat. 41° 12' 32", long. 76° 57' 30". Transmitter: N. White Deer Ridge, S of Williamsport. Equipment: Acrodyne transmitter. Ownership: Irene F. Gans; Joseph S. Gans.

Williamsport—W39BT, Trinity Bcstg. Network Inc. Phone: 714-832-2950. Technical Facilities: 10-w TPO, 66-kw ERP, 50-ft. above ground, 1099-ft. above sea level, lat. 41° 15' 32", long. 77° 04' 55".

Low Power TV Stations—Pennsylvania

Holds CP for change to 1000-w TPO, 1.6-kw ERP, 1778-ft. above sea level, lat. 41° 11' 57", long. 77° 07' 38". Transmitter to Bald Eagle Mountain, near Williamsport. BPTVL-930402H4.

Transmitter: 1.87-mi. NW of intersection of Route 828 & U.S. 220.

Began Operation: September 24, 1986.
Ownership: Trinity Broadcasting Network Inc.
Satellite programming: Trinity Bcstg. Network.

York—W23AY, Grosat Bcstg. Inc.

Technical Facilities: 1000-w TPO, 8.57-kw ERP, 177-ft. above ground, 856-ft. above sea level, lat. 39° 56' 30", long. 76° 41' 55".
Transmitter: 1945 S. Queen St.
Ownership: Grosat Bcstg. Inc.

Rhode Island

Newport—W47AJ, BTV Assoc.

Technical Facilities: 1000-w TPO, 38.3-kw ERP, 269-ft. above ground, 436-ft. above sea level, lat. 41° 29' 52", long. 71° 31' 42".
Transmitter: Plains Rd., Rhode Island U., Kingston.
Ownership: BTV Associates.

*Providence—W54BQ, Venture Technologies Group Inc. Phone: 213-469-5696. Fax: 213-469-2193.

Technical Facilities: 689-w TPO, 4.75-kw ERP, 830-ft. above ground, 459-ft. above sea level, lat. 41° 49' 33", long. 71° 24' 40".

Requests modification of CP for change to 9.7-kw ERP, 984-ft. above sea level, lat. 41° 52' 14", long. 71° 17' 45". Transmitter to 33 Pine St., Rehoboth. BPTTL-JF0415BS.

Transmitter: One Hospital Trust Plaza.
Equipment: ITS transmitter, Antenna Concepts antenna.

Ownership: Venture Technologies Group Inc.
Planned satellite programming: The Box.
Represented (legal): Kaye, Scholer, Fierman, Hays & Handler.
Personnel: Garry Spire, General Manager; Donald S. Wilson, Chief Engineer.

Woonsocket & Providence—W23AS, Viking Communications. Phone: 401-272-2558. Fax: 401-751-2910.

Technical Facilities: 1000-w TPO, 23.8-kw ERP, 448-ft. above ground, 892-ft. above sea level, lat. 41° 48' 12", long. 71° 33' 27".
Transmitter: Peck Hill, 6-mi. W of Providence.
Equipment: Acrodyn transmitter; Antenna Concepts antenna.

Began Operation: June 7, 1993.
Ownership: Viking Communications Inc.
Personnel: Philip R. DeSano, General Manager; Paul M. Shea, Sales Manager.

South Carolina

*Beaufort—W40AW, Trinity Bcstg. Network Inc. Phone: 714-832-2950.

Technical Facilities: 1000-w TPO, 6.5-kw ERP, 509-ft. above sea level, lat. 32° 25' 10", long. 80° 28' 30".

Transmitter: 0.8-mi. E of Seaside on St. Helena Island.
Ownership: Trinity Broadcasting Network Inc.

*Charleston—W42BH, Beach TV Properties Inc.

Technical Facilities: 1000-w TPO, 41.8-kw ERP, 499-ft. above ground, 364-ft. above sea level, lat. 32° 49' 01", long. 79° 50' 06".
Transmitter: 1209 Venning Rd.
Ownership: Beach TV Properties Inc.

Charleston—W44AX, Trinity Broadcasting Network Inc. Phone: 714-832-2950.

Technical Facilities: 1000-w TPO, 6.5-kw ERP, 492-ft. above ground, 505-ft. above sea level, lat. 32° 49' 04", long. 79° 50' 08".
Requests CP for change to 21.7-kw ERP. BPTTL-940412CU.

Transmitter: WEZI(FM) transmitter site, 0.8-mi. ENE of intersection of Rte. 17 & Ocean Hwy.

Began Operation: March 5, 1991.
Ownership: Trinity Broadcasting Network Inc.
Satellite programming: Trinity Bcstg. Network.

Charleston—W49BG, Julio Feliz Izzo. Phone: 310-436-4482. Fax: 310-436-7723.

Technical Facilities: 1000-w TPO, 40.3-kw ERP, 315-ft. above sea level, lat. 32° 49' 01", long. 79° 50' 06".

Transmitter: 0.75-mi. ENE of intersection of U.S. 17 & Ocean Hwy., Mount Pleasant.
Equipment: Acrodyn transmitter; Scala antenna.

Satellite earth stations: Comtech, 5-meter; M/A-Corn receivers.

Began Operation: June 10, 1994.
Ownership: Julio F. Izzo; Xenia R. Izzo.
Planned satellite programming: International TV Network.

Represented (legal): Arent Fox Kintner Plotkin & Kahn.
Personnel: Julio Izzo, General Manager; Richard Cox, Sales Manager.

*Charleston—W60BP, Charles S. Namey. Phone: 407-740-8422.

Technical Facilities: 1000-w TPO, 42.4-kw ERP, 135-ft. above sea level, lat. 32° 48' 47", long. 79° 57' 04".

Transmitter: Mount Pleasant St.
Ownership: Charles S. Namey.

*Florence—W50BR, Carolina Christian Bcstg. Inc. Phone: 803-244-1616.

Technical Facilities: 1000-w TPO, 87-kw ERP, 317-ft. above ground, 410-ft. above sea level, lat. 34° 04' 56", long. 79° 37' 19".

Transmitter: N of Rte. 46 on WMXT-FM tower, Pamplico.
Ownership: Carolina Christian Broadcasting Co.

Florence—W56CC, WELY Inc.

Technical Facilities: 1000-w TPO, 10.6-kw ERP, 584-ft. above ground, 705-ft. above sea level, lat. 34° 07' 45", long. 79° 50' 06".
Holds CP for change to 13.8-kw ERP. BPTTL-890310XE.

Transmitter: Knollwood Dr., 6-mi. SW of Florence.
Ownership: WELY Inc.

*Georgetown—W09CD, Freeman Cosmo Harris. Phone: 303-839-5800.

Technical Facilities: 10-w TPO, 0.26-kw ERP, 300-ft. above ground, 308-ft. above sea level, lat. 33° 23' 31", long. 79° 19' 21".

Transmitter: Hwy. 521, W of Georgetown.
Ownership: Freeman C. Harris.

Georgetown—W54BI, Trinity Bcstg. Network Inc. Phone: 714-832-2950.

Technical Facilities: 100-w TPO, 1.2-kw ERP, 102-ft. above ground, 107-ft. above sea level, lat. 33° 22' 15", long. 79° 16' 39".

Requests CP to change city of license to Jacksonville & to Ch. 21, 1000-w TPO, 15.9-kw ERP, 253-ft. above sea level, lat. 34° 44' 56", long. 77° 24' 51". Transmitter to slide of existing WJNC(AM) tower, Jacksonville.

BPTTL-930402H6.
Transmitter: Screven St., near Church St.

Began Operation: September 21, 1990.

Ownership: Trinity Broadcasting Network Inc.
Satellite programming: Trinity Bcstg. Network.

Hilton Head Island—W18BD, Timothy A. Pipher.

Technical Facilities: 100-w TPO, 0.459-kw ERP, 48-ft. above ground, 58-ft. above sea level, lat. 32° 09' 17", long. 80° 45' 47".

Transmitter: Marriott Center.
Ownership: Timothy A. Pipher.

Hilton Head Island—W35AY, Myron K. Hines.

Technical Facilities: 1000-w TPO, 43.1-kw ERP, 299-ft. above ground, 322-ft. above sea level, lat. 32° 15' 30", long. 82° 52' 48".

Transmitter: Approx. 1.6-mi. from Bluffton.
Ownership: Myron K. Hines.

Myrtle Beach—W08CV, Beach TV of South Carolina Inc. Phone: 904-234-2733.

Technical Facilities: 10-w TPO, 0.166-kw ERP, 259-ft. above ground, 266-ft. above sea level, lat. 33° 45' 43", long. 78° 47' 11".

Transmitter: Maison-Sur-Mer Condominium, 9650 Shore Dr., Myrtle Beach.
Ownership: Beach TV of South Carolina Inc.

Myrtle Beach—W11BR, Beach TV of South Carolina Inc. Phone: 904-234-2773.

Technical Facilities: 10-w TPO, 0.166-kw ERP, 259-ft. above ground, 266-ft. above sea level, lat. 33° 45' 43", long. 78° 47' 11".

Transmitter: 9650 Shore Dr., Myrtle Beach.
Ownership: Beach TV of South Carolina Inc.

Myrtle Beach—W66BJ, Trinity Bcstg. Network Inc. Phone: 714-832-2950.

Technical Facilities: 1000-w TPO, 50.4-kw ERP, 72-ft. above ground, 85-ft. above sea level, lat. 33° 35' 27", long. 79° 02' 53".

Transmitter: N of 21st Ave., between Oak & Bypass.
Began Operation: March 1, 1992.

Ownership: Trinity Broadcasting Network Inc.
Satellite programming: Trinity Bcstg. Network.

Myrtle Beach—W68BZ, Diversified Communications. Phone: 803-665-1515. Fax: 803-665-4907.

Studio: 3215 Cashua Dr., Florence, SC 29501-6386.

Technical Facilities: 1000-w TPO, 52.5-kw ERP, 269-ft. above ground, 289-ft. above sea level, lat. 33° 40' 22", long. 78° 54' 06".

Transmitter: Palace Condominium, Ocean Blvd. & 16th Ave. S, Myrtle Beach.
Equipment: ITS transmitter; Bogner antenna.

Began Operation: June 1, 1989.
Ownership: Diversified Communications Inc.

Represented (sales): Blair Television.
Represented (engineering): Cohen, Dippell & Everist, P.C.

Personnel: Mike Reed, General Manager; Bill Elks, Chief Engineer; Lynn Young, Sales Manager.

Note: Operating as a translator.

Orangeburg—W17AE, Columbia Television Bcstrs. Inc. Phone: 803-754-7525. Fax: 803-754-6147.

Technical Facilities: 12.1-kw ERP, 249-ft. above ground, 571-ft. above sea level, lat. 33° 27' 53", long. 80° 56' 42".

Transmitter: 5.5-mi. SW of Orangeburg, SC.
Equipment: Television Technology transmitter; Bogner antenna.

Began Operation: August 1, 1988.

Ownership: Columbia Television Broadcasters Inc.

Personnel: Carl Bruce, General Manager; Jerry Kelly, Sales Manager; Scott Clarke, Chief Engineer.

Note: Operating as a translator.

South Dakota

*Aberdeen—K05JX, Heritage Bcstg. Group Inc. Phone: 214-702-7380.

Technical Facilities: 10-w TPO, 0.31-kw ERP, 296-ft. above ground, 1711-ft. above sea level, lat. 45° 28' 29", long. 98° 31' 17".

Transmitter: Midcontinent Microwave Site, West Aberdeen.
Ownership: Heritage Broadcasting Group.

Aberdeen—K20DA, Trinity Bcstg. Network Inc. Phone: 714-832-2950. Fax: 714-730-0661.

Technical Facilities: 100-w TPO, 1.3-kw ERP, 299-ft. above ground, 1601-ft. above sea level, lat. 45° 27' 50", long. 98° 29' 17".

Transmitter: Hwy. 281 S, Aberdeen.
Equipment: ITS transmitter; Scala antenna.

Satellite earth stations: Scientific-Atlanta, 3.2-meter; Standard Electronics receivers.

Began Operation: August 1, 1991.
Ownership: Trinity Broadcasting Network Inc.
Satellite programming: Trinity Bcstg. Network

Represented (sales): Media Services Group Inc.

Represented (engineering): Smith & Powstenko.
Represented (legal): May & Dunne, Chartered.

Personnel: Paul F. Crouch, General Manager; Rod Henke, Sales Manager; Ben Miller, Chief Engineer.

Aberdeen—K39CZ, Quanta Communications.

Technical Facilities: 734-w TPO, 8.32-kw ERP, 1465-ft. above sea level, lat. 45° 28' 19", long. 98° 31' 17".

Transmitter: 1.7-mi. NW of Aberdeen.
Ownership: Quanta Communications.
Note: Operating as a translator.

Brookings—K15CW, Trinity Bcstg. Network Inc. Phone: 714-832-2950.

Technical Facilities: 1000-w TPO, 9.2-kw ERP, 430-ft. above ground, 1968-ft. above sea level, lat. 44° 20' 22", long. 96° 45' 58".

Transmitter: 1-mi. NNW of junction of bypass Rte. 14 & State Rte. 29/77.
Began Operation: April 1, 1992.

Ownership: Trinity Broadcasting Network Inc.
Satellite programming: Trinity Bcstg. Network.

Brookings—K50DG, Jase Video Productions.

Technical Facilities: 100-w TPO, 0.9-kw ERP, 108-ft. above ground, 1797-ft. above sea level, lat. 44° 17' 54", long. 96° 46' 14".

Transmitter: Brookings Mall, 700 2nd Ave. S.
Ownership: Jase Video Productions.

*Clark—K21EE, Calvary Bible School. Phone: 605-635-6909.

Technical Facilities: 1000-w TPO, 9.56-kw ERP, 270-ft. above ground, 2066-ft. above sea level, lat. 44° 52' 42", long. 97° 48' 05".

Requests modification of CP for change to 21.4-kw ERP, 2562-ft. above sea level, lat. 44° 57' 54", long. 97° 34' 50". Transmitter to 1-mi. W of Garden City. BPTTL-940414PH.

Transmitter: 3.2-mi. W of Clark.
Ownership: Calvary Bible Church.

Tennessee—Low Power TV Stations

- *Frankfort—K34EB**, Calvary Bible Church. Phone: 605-635-6909. Technical Facilities: 1000-w TPO, 10.26-kw ERP, 220-ft. above ground, 1475-ft. above sea level, lat. 44° 54' 30", long. 98° 19' 40". Transmitter: 2.3-mi. NW of Frankfort. Ownership: Calvary Bible Church.
- Huron—K38CQ**, Trinity Bcstg. Network Inc. Phone: 714-832-2950. Fax: 714-730-0661. Technical Facilities: 1000-w TPO, 9.7-kw ERP, 259-ft. above ground, 1549-ft. above sea level, lat. 44° 20' 32", long. 98° 14' 38". Transmitter: 2.5-mi. SSW of intersection of U.S. Rte. 14 & State Rd. 37. Equipment: ITS transmitter; Andrew antenna. Satellite earth stations: Scientific-Atlanta, 3.2-meter; Standard Components receivers. Began Operation: June 15, 1992. Ownership: Trinity Broadcasting Network Inc. Satellite programming: Trinity Bcstg. Network. Represented (sales): Media Services Group Inc. Represented (engineering): Smith & Powstenko. Represented (legal): May & Dunne, Chartered. Personnel: Paul F. Crouch, General Manager; Rod Henke, Sales Manager; Ben Miller, Chief Engineer.
- *Huron—K40DN**, Crossroads Communications Co. Phone: 312-428-5542. Technical Facilities: 1000-w TPO, 35.44-kw ERP, 297-ft. above ground, 1572-ft. above sea level, lat. 44° 18' 28", long. 98° 15' 14". Transmitter: 4-mi. S & 2-mi. W of Huron, on Hwy. 37. Ownership: Crossroads Communications Co.
- Madison—K27DB**, Trinity Bcstg. Network Inc. Phone: 714-832-2950. Fax: 714-730-0661. Technical Facilities: 1000-w TPO, 9.9-kw ERP, 295-ft. above ground, 2096-ft. above sea level, lat. 43° 56' 10", long. 97° 07' 55". Transmitter: 4.5-mi. S of Madison. Equipment: ITS transmitter; Andrew antenna. Satellite earth stations: Scientific-Atlanta, 3.2-meter; Scientific-Atlanta receivers. Began Operation: June 29, 1992. Ownership: Trinity Broadcasting Network Inc. Satellite programming: Trinity Bcstg. Network. Represented (sales): Media Services Group Inc. Represented (engineering): Smith & Powstenko. Represented (legal): May & Dunne, Chartered. Personnel: Paul F. Crouch, General Manager; Rod Henke, Sales Manager; Ben Miller, Chief Engineer. Note: Operating as a translator.
- *Mitchell—K63EE**, Trinity Bcstg. Network Inc. Phone: 714-832-2950. Technical Facilities: 1000-w TPO, 6-kw ERP, 107-ft. above ground, 1824-ft. above sea level, lat. 43° 41' 25", long. 98° 00' 27". Requests modification of CP to change city of license to Norfolk, NE & to Ch. 52, 100-w TPO, 0.9-kw ERP, 2004-ft. above sea level, lat. 42° 01' 52", long. 97° 21' 28". Transmitter to 1-mi. NE of U.S. Rte. 275 at the Stanton/Mason County line, near Norfolk, NE. BMTTL-930402Q1. Transmitter: 0.25-mi. ESE of intersection of U.S. Rte. 90/10 & State Rte. 37, near Mitchell. Ownership: Trinity Broadcasting Network Inc. Satellite programming: Trinity Bcstg. Network.
- Pierre—K188C**, Kay Cee Television. Technical Facilities: 11.5-kw ERP, lat. 44° 22' 16", long. 100° 24' 17". Ownership: Kay Cee Television.
- Rapid City—K24AM**, Generic TV. Phone: 605-335-1136. Technical Facilities: 100-w TPO, 1.04-kw ERP, lat. 44° 02' 48", long. 103° 14' 42". Transmitter: Existing tower at Skyline Dr. & Tower Rd. Ownership: Generic TV.
- *Rapid City—K27ED**, The Wesleyan Foundation of South Dakota Inc. Technical Facilities: 1000-w TPO, 12-kw ERP, 3790-ft. above sea level, lat. 44° 05' 54", long. 103° 14' 48". Requests modification of CP for change to 12.2-kw ERP, 3992-ft. above sea level, lat. 44° 05' 46", long. 103° 14' 49". BMTTL-940414PA. Transmitter: 700 Cowboy Hill. Ownership: The Wesleyan Foundation of South Dakota Inc.
- *Rapid City—K31DK**, The Wesleyan Foundation of South Dakota Inc. Technical Facilities: 1000-w TPO, 12-kw ERP, 3790-ft. above sea level, lat. 44° 05' 54", long. 103° 14' 48". Requests modification of CP for change to 12.2-kw ERP, lat. 44° 05' 46", long. 103° 14' 49". BMTTL-940414NZ. Transmitter: 700 Cowboy Hill. Ownership: The Wesleyan Foundation of South Dakota Inc.
- Rapid City—K33CO**, Trinity Bcstg. Network Inc. Phone: 714-832-2950. Fax: 714-730-0661. Technical Facilities: 1000-w TPO, 11.4-kw ERP, 315-ft. above ground, 4232-ft. above sea level, lat. 44° 02' 48", long. 103° 14' 46". Transmitter: 3941 Skyline Dr. Equipment: TTC transmitter; Bogner antenna. Satellite earth stations: Scientific-Atlanta, 3.2-meter; Standard Communications receivers. Ownership: Trinity Broadcasting Network Inc. Satellite programming: Trinity Bcstg. Network. Represented (sales): Media Services Group Inc. Represented (engineering): Smith & Powstenko. Represented (legal): May & Dunne, Chartered. Personnel: Paul F. Crouch, General Manager; Rod Henke, Sales Manager; Ben Miller, Chief Engineer.
- Sioux Falls—K07UP**, Localvision. Technical Facilities: 10-w TPO, 0.036-kw ERP, 108-ft. above ground, 1538-ft. above sea level, lat. 43° 32' 38", long. 96° 43' 40". Transmitter: 314 S. Main St. Ownership: Localvision.
- Sioux Falls—K42CC**, Localvision. Phone: 605-335-1136. Technical Facilities: 1000-w TPO, 0.88-kw ERP, 141-ft. above ground, 1690-ft. above sea level, lat. 43° 28' 28", long. 96° 45' 26". Transmitter: 3-mi. S & 0.5-mi. W of I-229 & Western Ave. Began Operation: September 1, 1984. Ownership: Localvision.
- Sioux Falls—K44CW**, Localvision. Phone: 605-335-1136. Technical Facilities: 100-w TPO, 0.68-kw ERP, 118-ft. above ground, 1614-ft. above sea level, lat. 43° 32' 08", long. 96° 44' 34". Transmitter: 1100 S. Euclid. Ownership: Localvision.
- Sioux Falls—K46CB**, Heritage Bcstg. Group. Phone: 605-361-5555. Fax: 605-361-3982. Studio: 3600 S. Westport Ave., Sioux Falls, SD 57116-0196. Technical Facilities: 1000-w TPO, 6.8-kw ERP, 131-ft. above ground, 1631-ft. above sea level, lat. 43° 32' 07", long. 96° 44' 33". Holds CP for change to 864-w TPO, 5.88-kw ERP, 135-ft. above ground, 1634-ft. above sea level, lat. 43° 32' 09", long. 96° 44' 34". BPTTL-920825JE. Transmitter: 1212 S. Euclid. Equipment: ITS transmitter; Bogner & Omni antennas. Satellite earth stations: Comtech, 5-meter; United Satellite Systems, 5-meter; Scientific-Atlanta receivers. Began Operation: September 29, 1989. Ownership: Heritage Media Corp. Represented (sales): Petry Television Inc. Represented (legal): Akin, Gump, Strauss, Hauer & Feld, L.L.P. Personnel: Steven M. Herman, President & General Manager; Wendy Miles, General Sales Manager; Don Sturzenbecher, Chief Engineer. Note: Operating as a translator.
- Sioux Falls—K48DK**, Stuart E. Moen. Phone: 605-331-0029. Fax: 605-331-0030. Studio: 101 S. Main, Suite M120, Sioux Falls, SD 57102. Technical Facilities: 100-w TPO, 0.86-kw ERP, 98-ft. above ground, 1506-ft. above sea level, lat. 43° 32' 51", long. 96° 43' 12". Transmitter: South Dakota Tower. Ownership: Stuart E. Moen. Satellite programming: FamilyNet.
- Sioux Falls—K53EG**, Siouxland Christian Bcstg. Phones: 605-332-5565; 605-332-5586. Fax: 605-332-9188. Studio: 1000 E. 41st St., Sioux Falls, SD 57105. Technical Facilities: 1000-w TPO, 8.58-kw ERP, 300-ft. above ground, 1798-ft. above sea level, lat. 43° 29' 20", long. 96° 45' 40". Requests CP for change to 36.5-kw ERP. BPTTL-940414QC. Transmitter: 69th & Kiwanis. Equipment: TTC transmitter; Scala antenna. Began Operation: October 7, 1993. Ownership: Siouxland Christian Bcstg. Satellite programming: FamilyNet; Trinity Bcstg. Network. Personnel: Trent Slyter, General Manager; Randy Martens, Chief Engineer.
- Sioux Falls—K66ET**, Trinity Bcstg. Network Inc. Phone: 714-832-2950. Technical facilities: 1000-w TPO, 10.5-kw ERP, 164-ft. above ground, 1473-ft. above sea level, lat. 43° 32' 39", long. 96° 33' 01". Transmitter: Existing tower, 1.5-mi. N of Rowena. Began Operation: January 3, 1991. Ownership: Trinity Broadcasting Network Inc. Satellite programming: Trinity Bcstg. Network.
- *Sisseton—K38ED**, Timothy J. Conrads. Phone: 605-229-2412. Technical Facilities: 1000-w TPO, 6.26-kw ERP, 350-ft. above ground, 2422-ft. above sea level, lat. 45° 39' 50", long. 97° 10' 08". Transmitter: 5.2-mi. from Sisseton. Ownership: Timothy J. Conrads.
- Watertown—K32DK**, Jeffco Bcstg. Technical Facilities: 350-w TPO, 3.99-kw ERP, 299-ft. above ground, 2060-ft. above sea level, lat. 44° 52' 12", long. 97° 06' 49". Requests CP for change to 1000-w TPO, 11.39-kw ERP, 1200-ft. above sea level. BPTTL-JF0415AE. Transmitter: Adjacent to Hwy. 81, 1.75-mi. S of Hwy. 212, approx., 2.1-mi. SW of Watertown. Ownership: Jeffco Bcstg. Note: Operating as a translator.
- Yankton—K31DP**, Trinity Bcstg. Network Inc. Phone: 714-832-2950. Fax: 714-730-0661. Technical Facilities: 1000-w TPO, 18.7-kw ERP, 276-ft. above ground, 1814-ft. above sea level, lat. 42° 43' 49", long. 97° 24' 13". Transmitter: side of KKYA(FM) tower, 0.18-mi. NE of junction of U.S. Rte. 81 & State Rte. 12. Equipment: ITS transmitter; Andrew antenna. Satellite earth stations: Scientific-Atlanta, 3.2-meter; Standard Components receivers. Began Operation: July 15, 1993. Ownership: Trinity Broadcasting Network Inc. Satellite programming: Trinity Bcstg. Network. Represented (sales): Media Services Group Inc. Represented (engineering): Smith & Powstenko. Represented (legal): May & Dunne, Chartered. Personnel: Paul F. Crouch, General Manager; Rod Henke, Sales Manager; Ben Miller, Chief Engineer.
- *Yankton—K40EH**, Heritage Bcstg. Group Inc. Phone: 214-703-7380. Technical Facilities: 1000-w TPO, 23.84-kw ERP, 403-ft. above ground, 1965-ft. above sea level, lat. 42° 51' 26", long. 97° 32' 32". Transmitter: Hwy. 52 Gavins Point, 8-mi. W of Yankton. Ownership: Heritage Broadcasting Group.

Tennessee

- *Acton—W148W**, Glenn W. King. Technical Facilities: 100-w TPO, 0.1-kw ERP, 197-ft. above ground, 715-ft. above sea level, lat. 35° 00' 00", long. 88° 31' 15". Transmitter: Intersection of Hwys. 350 & 45. Ownership: Glenn W. King.
- *Acton—W20BJ**, Lillian M. Glimsdale. Phone: 602-623-7310. Technical Facilities: 100-w TPO, 1-kw ERP, 197-ft. above ground, 715-ft. above sea level, lat. 35° 00' 00", long. 88° 31' 15". Transmitter: Intersection of Hwys. 350 & 45. Ownership: Lillian M. Glimsdale.
- *Acton—W288D**, Norman Cloutier. Phone: 207-934-2201. Technical Facilities: 100-w TPO, 0.1-kw ERP, 197-ft. above ground, 715-ft. above sea level, lat. 35° 00' 00", long. 88° 31' 15". Transmitter: Intersection of Hwys. 350 & 45. Ownership: Norman Cloutier.
- *Acton—W328G**, Wardner E. Randolph. Phone: 508-851-6308. Technical Facilities: 100-w TPO, 1-kw ERP, 197-ft. above ground, 715-ft. above sea level, lat. 35° 00' 00", long. 88° 31' 15". Transmitter: Intersection of Hwys. 350 & 45. Ownership: Wardner E. Randolph.

Low Power TV Stations—Tennessee

- *Acton—W34BU**, Leonard H. Dykes. Phone: 804-286-3528.
 Technical Facilities: 100-w TPO, 1-kw ERP, 197-ft. above ground, 715-ft. above sea level, lat. 35° 00' 00", long. 88° 31' 15".
 Transmitter: Intersection of Hwys. 350 & 45.
 Ownership: Leonard H. Dykes.
- *Acton—W38BZ**, Leonard H. Dykes. Phone: 804-286-3528. Fax: 804-286-3528.
 Technical Facilities: 100-w TPO, 0.1-kw ERP, 197-ft. above ground, 715-ft. above sea level, lat. 35° 00' 00", long. 88° 31' 15".
 Transmitter: Intersection of Hwys. 350 & 45.
 Ownership: Leonard H. Dykes.
- *Acton—W41BT**, Julia F. Jones.
 Technical Facilities: 100-w TPO, 0.1-kw ERP, 197-ft. above ground, 715-ft. above sea level, lat. 35° 00' 00", long. 88° 31' 15".
 Transmitter: Intersection of Hwys. 350 & 45.
 Ownership: Julia F. Jones.
- *Acton—W43BH**, Betty J. Dykes. Phone: 804-286-3528. Fax: 804-286-3528.
 Technical Facilities: 100-w TPO, 0.1-kw ERP, 197-ft. above ground, 715-ft. above sea level, lat. 35° 00' 00", long. 88° 31' 15".
 Transmitter: Intersection of Hwys. 350 & 45.
 Ownership: Betty J. Dykes.
- *Acton—W46CE**, William G. Gale.
 Technical Facilities: 100-w TPO, 1-kw ERP, 197-ft. above ground, 715-ft. above sea level, lat. 35° 00' 00", long. 88° 31' 15".
 Transmitter: Intersection of Hwys. 350 & 45.
 Ownership: William G. Gale.
- *Acton—W49BK**, Yossi Z. Eichenbaum. Phone: 310-470-7002. Fax: 310-441-2838.
 Technical Facilities: 100-w TPO, 0.1-kw ERP, 197-ft. above ground, 715-ft. above sea level, lat. 35° 00' 00", long. 88° 31' 15".
 Transmitter: Intersection of Hwys. 350 & 45.
 Ownership: Yossi Z. Eichenbaum.
- *Acton—W51CG**, Julia F. Jones. Phone: 213-293-0392.
 Technical Facilities: 100-w TPO, 0.1-kw ERP, 197-ft. above ground, 715-ft. above sea level, lat. 35° 00' 00", long. 88° 31' 15".
 Transmitter: Intersection of Hwys. 350 & 45.
 Ownership: Julia F. Jones.
- *Acton—W56DA**, Earl V. & Lola R. Madsen. Phone: 509-924-8779.
 Technical Facilities: 100-w TPO, 0.1-kw ERP, 197-ft. above ground, 715-ft. above sea level, lat. 35° 00' 00", long. 88° 31' 15".
 Transmitter: Intersection of Hwys. 350 & 45.
 Ownership: Earl V. & Lola R. Madsen.
- *Acton—W62CK**, Damon Merari. Phone: 213-222-3158.
 Technical Facilities: 100-w TPO, 0.1-kw ERP, 197-ft. above ground, 715-ft. above sea level, lat. 35° 00' 00", long. 88° 31' 15".
 Transmitter: Intersection of Hwys. 350 & 45.
 Ownership: Damon Merari.
- *Acton—W66CG**, Karl A. Schmidt. Phone: 303-330-9251.
 Technical Facilities: 100-w TPO, 0.1-kw ERP, 197-ft. above ground, 715-ft. above sea level, lat. 35° 00' 00", long. 88° 31' 15".
 Transmitter: Intersection of Hwys. 350 & 45.
 Ownership: Karl A. Schmidt.
- *Acton—W69DB**, Albert E. Kienas. Phone: 406-293-5669.
 Technical Facilities: 100-w TPO, 0.1-kw ERP, 197-ft. above ground, 715-ft. above sea level, lat. 35° 00' 00", long. 88° 31' 15".
 Transmitter: Intersection of Hwys. 350 & 45.
 Ownership: Albert E. Kienas.
- Adamsville—W18BL**, Unity Bcstg. Inc. Phone: 601-728-6492.
 Technical Facilities: 1000-w TPO, 9.1-kw ERP, 184-ft. above ground, 666-ft. above sea level, lat. 35° 14' 05", long. 88° 22' 35".
 Transmitter: 1.5-mi. E of Adamsville.
 Began Operation: June 24, 1994.
 Ownership: Unity Bcstg. Inc.
- Chattanooga—W06BG**, Johnny Godgiben. Phone: 404-323-8127.
 Technical Facilities: 10-w TPO, 0.058-kw ERP, 56-ft. above ground, 726-ft. above sea level, lat. 34° 59' 21", long. 85° 17' 21".
 Transmitter: 2701 E. 47th St.
 Ownership: Johnny Godgiben.
- *Chattanooga—W26BE**, White Oak Mountain Bcstg. Assn. Phone: 615-238-2905.
 Technical Facilities: 1000-w TPO, 9.8-kw ERP, 2247-ft. above sea level, lat. 35° 15' 20", long. 85° 13' 34".
 Transmitter: WSW of intersection of Poe & Montlake Rds., near Soddy-Daisy.
 Ownership: White Oak Mountain Bcstg. Assn.
- Chattanooga—W39AW**, Ying Hua Bennis. Phone: 616-821-1410.
 Technical Facilities: 540-w TPO, 4-kw ERP, 95-ft. above ground, 1703-ft. above sea level, lat. 35° 00' 30", long. 85° 20' 24".
 Transmitter: 905 Battlefield Trail.
 Ownership: Ying Hua Bennis.
 Note: Operating as a translator.
- Chattanooga—W55CD**, Paxson Atlanta License Inc. Phone: 815-536-2211.
 Technical Facilities: 710-w TPO, 25.7-kw ERP, 220-ft. above ground, 2231-ft. above sea level, lat. 35° 12' 26", long. 85° 16' 52".
 Requests modification of CP for change to 2000-w TPO, 37.4-kw ERP. BNPPTL-JED415WH.
 Transmitter: S side of Old Sawyer Rd.
 Ownership: Paxson Communications Corp.
- *Cleveland—W21BB**, Irene Perez Gerena. Technical Facilities: 1000-w TPO, 10.9-kw ERP, 1191-ft. above sea level, lat. 35° 12' 04", long. 84° 53' 01".
 Transmitter: I-75 & State Hwy. 60, Cleveland.
 Ownership: Irene P. Gerena.
- *Collegedale—W05CC**, White Oak Mountain Bcstg. Assn. Phone: 615-238-2905.
 Technical Facilities: 10-w TPO, 0.62-kw ERP, 148-ft. above ground, 1368-ft. above sea level, lat. 35° 01' 20", long. 85° 04' 32".
 Transmitter: White Oak Mountain, near Collegedale.
 Ownership: White Oak Mountain Bcstg. Assn.
- Cookeville—W46AJ**, Trinity Bcstg. Network Inc. Phone: 714-832-2950.
 Technical Facilities: 26.4-kw ERP, lat. 36° 05' 04", long. 85° 22' 40".
 Began Operation: September 1, 1989.
 Ownership: Trinity Broadcasting Network Inc.
 Satellite programming: Trinity Bcstg. Network.
- *Franklin-Columbia—W28BD**, Lorianne Crook-Owens.
 Technical Facilities: 1000-w TPO, 29.85-kw ERP, 171-ft. above ground, 1069-ft. above sea level, lat. 35° 54' 00", long. 86° 54' 30".
 Transmitter: Rte. 96, E of Franklin.
 Ownership: Lorianne Crook-Owens.
- Harrogate—W14AQ**, Lincoln Memorial University. Phones: 615-869-2653; 615-869-6312. Fax: 615-869-4825.
 Studio: Hwy. 25 E, Harrogate, TN 37752.
 Technical Facilities: 1000-w TPO, 8.5-kw ERP, 66-ft. above ground, 1864-ft. above sea level, lat. 36° 35' 10", long. 83° 39' 54".
 Transmitter: Atop Little Pinnacle Mountain.
 Equipment: Acrodyne transmitter; Scala antenna.
 Satellite earth stations: Comtech, 3.8-meter; Wegener receivers.
 Ownership: Lincoln Memorial University.
 Planned satellite programming: FamilyNet; Learning Channel.
 Personnel: Marion Alexander, General Manager.
- Harrogate—W18AN**, Lincoln Memorial University. Phones: 615-869-2653; 615-869-6312. Fax: 615-869-4825.
 Studio: Hwy. 25 E, Harrogate, TN 37752.
 Technical Facilities: 1000-w TPO, 8.5-kw ERP, 66-ft. above ground, 1864-ft. above sea level, lat. 36° 35' 10", long. 83° 39' 54".
 Transmitter: Atop Little Pinnacle Mountain.
 Equipment: Acrodyne transmitter; Scala antenna.
 Satellite earth stations: Comtech, 3.8-meter; Wegener receivers.
 Began Operation: June 1, 1990.
 Ownership: Lincoln Memorial University.
 Advertising: Yes. Rates: \$11.30/30 Sec.; \$21.00/Min.
 Personnel: Marion Alexander, General Manager.
- Heiskell—W12BU**, H. Earl Marlar. Phones: 615-947-1212; 615-938-1185. Fax: 615-947-1212.
 Studio: 116 West Bull Run Valley Dr., Heiskell, TN 37754.
 Technical Facilities: 10-w TPO, 0.123-kw ERP, 200-ft. above ground, 1539-ft. above sea level, lat. 36° 04' 21", long. 84° 01' 18".
 Transmitter: 8813 Ventis Lane, Knoxville.
 Equipment: Television Technology transmitter; Scala antenna.
 Satellite earth stations: Harris, 3-meter; AFC, 5-meter; General receivers.
 Began Operation: June 1, 1988.
 Ownership: H. Earl Marlar.
 Satellite programming: Creative Sports Network; FamilyNet; Main Street TV; Showcase America.
 Represented (engineering): Jim Gingrow.
 Represented (legal): Larry Perry.
 Personnel: Earl Marlar, General Manager.
- Hendersonville—W11BZ**, Hendersonville Bcstg. Co. Phone: 614-888-6200.
 Studio: 106 LaVista Dr., Hendersonville, TN 37075.
 Technical Facilities: 1-w TPO, 0.003-kw ERP, 121-ft. above ground, 781-ft. above sea level, lat. 36° 18' 30", long. 86° 39' 00".
 Transmitter: Forest Retreat Rd., Hendersonville.
 Equipment: Television Technology transmitter; Scala antenna.
 Ownership: Hendersonville Bcstg. Co.
 Satellite programming: Faith & Values Channel; FamilyNet; Main Street TV; Showcase America.
 Advertising: Yes. Rates: \$10.00/30 Sec.; \$15.00/Min.
- *Jackson—W19BS**, Troy Lee Cash. Phone: 316-838-6885.
 Technical Facilities: 1000-w TPO, 0.87-kw ERP, 200-ft. above ground, 689-ft. above sea level, lat. 35° 32' 39", long. 88° 47' 18".
 Transmitter: 344 Old Pinson Rd., 4-mi. SE of Jackson.
 Ownership: Troy L. Cash.
- *Jackson—W22BR**, James W. Satterfield. Phone: 803-638-2062.
 Technical Facilities: 1000-w TPO, 0.87-kw ERP, 200-ft. above ground, 689-ft. above sea level, lat. 35° 32' 39", long. 88° 47' 18".
 Transmitter: 344 Old Pinson Rd., 3.4-mi. SE of Jackson.
 Ownership: James W. Satterfield.
- *Jackson—W25BY**, Louis J. Hadbavny. Phone: 908-725-0911.
 Technical Facilities: 1000-w TPO, 0.87-kw ERP, 200-ft. above ground, 689-ft. above sea level, lat. 35° 32' 39", long. 88° 47' 18".
 Transmitter: 344 Old Pinson Rd., 4-mi. SE of Jackson.
 Ownership: Louis J. Hadbavny.
- Jackson—W35AH**, Trinity Bcstg. Network Inc. Phone: 714-832-2950.
 Technical Facilities: 1000-w TPO, 10.1-kw ERP, 551-ft. above ground, 1089-ft. above sea level, lat. 35° 38' 46", long. 88° 48' 05".
 Transmitter: 1-mi. NW of intersection of Forest & Highland Aves.
 Equipment: ITS transmitter; Andrew antenna.
 Satellite earth stations: Scientific-Atlanta.
 Began Operation: May 23, 1989.
 Ownership: Trinity Broadcasting Network Inc.
 Satellite programming: Trinity Bcstg. Network.
- *Jackson—W38BY**, Grady L. Price Jr. Phone: 205-288-8842.
 Technical Facilities: 1000-w TPO, 0.87-kw ERP, 200-ft. above ground, 689-ft. above sea level, lat. 35° 32' 39", long. 88° 47' 18".
 Transmitter: 344 Old Pinson Rd., 4-mi. SE of Jackson.
 Ownership: Grady L. Price Jr.
- *Jackson—W41BR**, Betty S. Harden. Phone: 404-964-6432.
 Technical Facilities: 1000-w TPO, 0.87-kw ERP, 200-ft. above ground, 689-ft. above sea level, lat. 35° 32' 39", long. 88° 47' 18".
 Transmitter: 344 Old Pinson Rd., 4-mi. SE of Jackson.
 Ownership: Betty S. Harden.
- *Jackson—W54BU**, Ingeborg C. Hendricks. Phone: 317-643-3249.
 Technical Facilities: 1000-w TPO, 0.87-kw ERP, 200-ft. above ground, 689-ft. above sea level, lat. 35° 32' 39", long. 88° 47' 18".
 Transmitter: 344 Old Pinson Rd., 4-mi. SE of Jackson.
 Ownership: Ingeborg C. Hendricks.
- *Jackson—W62CJ**, Harry D. Kaiser. Phone: 310-557-1358.
 Technical Facilities: 1000-w TPO, 0.87-kw ERP, 200-ft. above ground, 689-ft. above sea level, lat. 35° 32' 39", long. 88° 47' 18".
 Transmitter: 344 Old Pinson Rd., 3.4-mi. SE of Jackson.
 Ownership: Harry D. Kaiser.
- *Jackson—W64BZ**, Joseph R. Liska. Phone: 508-948-1136.
 Technical Facilities: 1000-w TPO, 0.87-kw ERP, 200-ft. above ground, 689-ft. above sea level, lat. 35° 32' 39", long. 88° 47' 18".

Transmitter: 344 Old Pinson Rd., 4-mi. SE of Jackson.
Ownership: Joseph R. Liska.

***Jackson—W66CF, Yossi Z. Eichenbaum.** Phone: 310-470-7002. Fax: 310-441-2838.

Technical Facilities: 1000-w TPO, 0.87-kw ERP, 200-ft. above ground, 689-ft. above sea level, lat. 35° 32' 39", long. 88° 47' 18".
Transmitter: 344 Old Pinson Rd., 4-mi. SE of Jackson.
Ownership: Yossi Z. Eichenbaum.

Kingsport—W30AP, Glenwood Communications Corp. Phone: 615-246-9578.
Technical Facilities: 1000-w TPO, 42.9-kw ERP, 157-ft. above ground, 4331-ft. above sea level, lat. 36° 25' 54", long. 82° 08' 15".
Transmitter: WKPT-TV tower, Holston Mountain in Cherokee National Forest, near Kingsport.
Ownership: Glenwood Communications Corp.

***Kingsport—W56CT, Holston Valley Broadcasting Corp.** Phone: 615-246-9578. Fax: 615-246-6261.

Technical Facilities: 1000-w TPO, 13.61-kw ERP, 4347-ft. above sea level, lat. 36° 25' 54", long. 82° 08' 15".
Transmitter: Holston Mountain in Cherokee National Forest, near Kingsport.
Ownership: Glenwood Communications Corp.
Advertising: No.
Represented (engineering): Cordon & Kelly.
Represented (legal): Moffet, Larson & Johnson Inc.
Personnel: George E. DeVault Jr., General Manager; John O. Davis, Chief Engineer; Ray Walker, Sales Manager.

Knoxville—W34BE, South Central Communications Corp.
Studio: 825 N. Central St., Knoxville, TN 37917.
Technical Facilities: 1000-w TPO, 5.2-kw ERP, 801-ft. above ground, 2057-ft. above sea level, lat. 36° 00' 36", long. 83° 55' 57".
Holds CP for change to: 5.9-kw ERP, 2155-ft. above sea level. BPTTL-930401TV.

Transmitter: 0.2-mi. NE of Sharp's Memorial Park, Knoxville.
Equipment: Acrodyne transmitter; Scala antenna.
Satellite earth stations: Scientific-Atlanta, 3-meter.
Began Operation: June 10, 1989.
Ownership: South Central Communications Corp.
Satellite programming: Home Shopping Network.
Personnel: John Engelbrecht, President; Bob Glen, Engineer.

Knoxville—W50BK, Dwight R. Magnuson. **Technical Facilities:** 1000-w TPO, 10.4-kw ERP, 200-ft. above ground, 1496-ft. above sea level, lat. 36° 00' 08", long. 83° 56' 41".
Transmitter: Sharp's Ridge Rd., Knoxville.
Ownership: Dwight R. Magnuson.

Knoxville—W56CM, Southeast LPTV-License Inc. **Technical Facilities:** 1000-w TPO, 11.8-kw ERP, 180-ft. above ground, 1499-ft. above sea level, lat. 36° 00' 08", long. 83° 56' 41".
Transmitter: 30 Market Square.
Ownership: Southeast LPTV License Inc.

Knoxville—W60CF, Trinity Bcstg. Network Inc. Phone: 714-832-2950.
Technical Facilities: 1000-w TPO, 15-kw ERP, 98-ft. above ground, 2001-ft. above sea level, lat. 35° 59' 20", long. 83° 59' 20".
Transmitter: 0.62-mi. W of Texas Ave. & State Rte. 75.
Began Operation: May 13, 1991.
Ownership: Trinity Broadcasting Network Inc.
Satellite programming: Trinity Bcstg. Network.

Lawrenceburg—W10BV, Sara Hunter Evetts. **Technical Facilities:** 10-w TPO, 0.099-kw ERP, 82-ft. above ground, 1152-ft. above sea level, lat. 35° 22' 03", long. 87° 17' 00".
Transmitter: Rte. 2, Ethridge.
Ownership: Sara Hunter Evetts.

Lebanon—W11BD, Dr. Joe F. Bryant. Phone: 615-444-4797. Fax: 615-444-7215.
Studio: 200 E. Spring St., Lebanon, TN 37087.
Technical Facilities: 0.75-kw ERP, 150-ft. above ground, 662-ft. above sea level, lat. 36° 12' 16", long. 86° 16' 29".
Transmitter: 200 E. Spring St.
Equipment: Television Technology transmitter; Scala antenna.
Satellite earth stations: Scientific-Atlanta receivers.
Began Operation: July 28, 1987.
Ownership: Bryant Broadcasting Co.
Satellite programming: Faith & Values Channel; FamilyNet; Main Street TV; Showcase America.
Advertising: Yes. Rates: \$30.00-\$50.00/30 Sec.; \$300.00-\$500.00/Hour.
Personnel: Joe F. Bryant, General Manager; Dale Howard, Engineering; Pat Bryant, Programming.

Lenoir City—W38AQ, Knox County Bcstg. Inc. **Technical Facilities:** 1000-w TPO, 4.2-kw ERP, 194-ft. above ground, 1030-ft. above sea level, lat. 35° 48' 07", long. 84° 15' 03".
Transmitter: Corner of Martel & Leeper, Lenoir City.
Ownership: Knox County Broadcasting Inc.

***Memphis—W14BC, Silver King Communications Inc.** **Technical Facilities:** 2000-w TPO, 22.5-kw ERP, 220-ft. above ground, 515-ft. above sea level, lat. 35° 05' 03", long. 90° 01' 07".
Transmitter: 305 S. Bellevue.
Ownership: Silver King Communications Inc.

***Memphis—W16AT, Janet Jacobsen.** Phone: 605-335-1136.
Technical Facilities: 1000-w TPO, 21.3-kw ERP, 600-ft. above ground, 742-ft. above sea level, lat. 35° 09' 32", long. 89° 44' 42".
Transmitter: 9393 Hammer, Cordova.
Ownership: Women's LPTV Network.

Memphis—W36AM, VJN LPTV Corp. Phone: 305-899-9000. Fax: 305-892-3600.
Technical Facilities: 1000-w TPO, 1.309-kw ERP, 157-ft. above ground, 1057-ft. above sea level, lat. 35° 08' 51", long. 90° 03' 05".
Holds CP for change to: 13-kw ERP. BPTTL-910502EX.
Transmitter: 100 N. Main Bldg.
Equipment: Emcee transmitter; Scala antenna.
Ownership: Video Jukebox Network Inc.
Satellite programming: The Box.
Represented (legal): Bryan Cave.
Personnel: Warren T. Reeves, General Manager; Bill Barrow, Chief Engineer.

***Memphis—W42BY, Three Angels Bcstg. Network Inc.** Phone: 618-627-4651. Fax: 618-627-2726.
Studio: RR 3, Box 176A, State Rte. 34, Thompsonville, IL 62890.
Technical Facilities: 1000-w TPO, 32.1-kw ERP, 174-ft. above ground, 384-ft. above sea level, lat. 35° 08' 01", long. 90° 05' 38".
Transmitter: Side of existing tower, 1.5-mi. SE of U.S. Rte. 70/61 at RI & Pacific crossing.
Equipment: Acrodyne transmitter; Jampro antenna.
Satellite earth stations: DH Satellite, 3-meter; M/A-Com receivers.
Ownership: Three Angels Broadcasting Network Inc.
Personnel: Moses Primo, General Manager; Clarence Larson, Chief Engineer; Linda Shelton, Program Director.

***Memphis—W59CI, Alvin Wheeler Jr.** **Technical Facilities:** 2000-w TPO, 43-kw ERP, 515-ft. above sea level, lat. 35° 08' 03", long. 90° 01' 17".
Transmitter: 305 S. Bellevue.
Ownership: Alvin Wheeler Jr.

Memphis—W61BP, Jimmy Boyd. **Technical Facilities:** 1000-w TPO, 9.12-kw ERP, 240-ft. above ground, 545-ft. above sea level, lat. 35° 06' 28", long. 89° 59' 22".
Transmitter: 2205 Lamar Ave., Memphis.
Ownership: Jimmy Boyd.

***Memphis—W63BV, Valuevision International Inc.** **Technical Facilities:** 1000-w TPO, 34-kw ERP, 728-ft. above sea level, lat. 35° 06' 45", long. 89° 53' 32".
Transmitter: 5100 Poplar Ave.
Ownership: Valuevision International Inc.

Memphis—W65BF, Sonlight Bcstg. Systems Inc. Phone: 205-633-2100.
Technical Facilities: 100-w TPO, 12.6-kw ERP, lat. 35° 08' 51", long. 90° 03' 05".
Satellite earth stations: Scientific-Atlanta.
Began Operation: July 1, 1988.
Ownership: Sonlight Bcstg. Systems Inc.
Satellite programming: Trinity Bcstg. Network.

***Memphis—W67CV, George S. Flinn Jr.** **Technical Facilities:** 1000-w TPO, 17.08-kw ERP, 791-ft. above sea level, lat. 35° 12' 41", long. 89° 48' 54".
Transmitter: WFB tower, N of Hwy. 64, Bartell.
Ownership: George S. Flinn Jr.

***Milan—W09CE, David B. Jordan.** Phone: 901-645-6165.
Technical Facilities: 10-w TPO, 0.01717-kw ERP, 68-ft. above ground, 478-ft. above sea level, lat. 35° 55' 13", long. 88° 45' 34".
Transmitter: 1092 Front St.
Ownership: David Jordan.

Morristown—W31AS, Trinity Bcstg. Network Inc. Phone: 714-832-2950.
Technical Facilities: 1000-w TPO, 25.8-kw ERP, 66-ft. above ground, 1985-ft. above sea level, lat. 36° 13' 38", long. 83° 19' 56".
Transmitter: Crockett Ridge, 1-mi. N of intersection of McBride & N. Economy Rds.
Satellite earth stations: Scientific-Atlanta.
Began Operation: June 10, 1991.
Ownership: Trinity Broadcasting Network Inc.
Satellite programming: Trinity Bcstg. Network.

Murfreesboro—W11BF, Channel Eleven Inc. Phone: 615-889-1960.
Studio: S. Church St.

Technical Facilities: 20-w TPO, 0.073-kw ERP, 315-ft. above ground, 900-ft. above sea level, lat. 35° 50' 26", long. 86° 23' 27".
Transmitter: U.S. Hwy. 41 & U.S. Hwy. 231.
Equipment: Acrodyne transmitter; Scala antenna.
Ownership: Channel Eleven Inc.
Satellite programming: WWOR-TV (I) New York.
Advertising: Yes. Rates: \$25.00/30 Sec.; \$40.00/Min.; \$150.09/Hour.
Personnel: William O. Barry, General Manager; Gary M. Brown, Chief Engineer.

Murfreesboro—W27AN, John Thomas McCreery III. Phone: 615-893-6611.
Technical Facilities: 1000-w TPO, 7.244-kw ERP, 116-ft. above ground, 694-ft. above sea level, lat. 35° 51' 22", long. 86° 24' 13".
Transmitter: 1030 W. College St.
Ownership: John Thomas McCreery III.
Satellite programming: ChannelAmerica.
Personnel: John McCreery III, General Manager; Sherry McCreery, Sales Manager.

Nashville—W10BI, James W. Owens. **Technical Facilities:** 10-w TPO, 0.09-kw ERP, 364-ft. above ground, 860-ft. above sea level, lat. 36° 09' 49", long. 86° 46' 45".
Transmitter: L & C tower, 4th & Church Sts.
Ownership: James W. Owens.

Nashville—W12BV, South Central Communications Corp. **Technical Facilities:** 10-w TPO, 0.138-kw ERP, 449-ft. above ground, 1342-ft. above sea level, lat. 36° 07' 14", long. 86° 58' 07".
Holds CP for change to: 0.171-kw ERP, 200-ft. above ground, 709-ft. above sea level, lat. 36° 07' 30", long. 86° 45' 26".
Transmitter: to 504 Rosedale Ave. BPTVL-910502PT.
Requests modification of CP to change city of license to: Nashville, Brentwood, Inglewood & Donelson & to 100-w TPO. 8MPTVL-940414PG.
Transmitter: 3-mi. NNW of Old Charlotte & Buffalo Rds., near Nashville.
Ownership: South Central Communications Corp.
Satellite programming: The Box.
Personnel: John Engelbrecht, General Manager.

Nashville—W24AE, South Central Communications Corp. Phone: 812-464-1150. Fax: 812-423-3405.
Studio: 504 Rosedale Ave., Nashville, TN 37204.

Technical Facilities: 1000-w TPO, 13.6-kw ERP, 532-ft. above ground, 1020-ft. above sea level, lat. 36° 09' 49", long. 86° 46' 45".
Transmitter: Life & Casualty Tower, 4th & Church Sts., Nashville.
Equipment: Acrodyne transmitter; Scala antenna.
Satellite earth stations: Scientific-Atlanta, 3-meter.
Began Operation: May 10, 1989.
Ownership: South Central Communications Corp.
Satellite programming: Home Shopping Network.
Advertising: Yes. Rates: \$30.00/30 Sec.; \$45.00/Min.
Personnel: John Engelbrecht, President; Leo Thompson, Engineer.

Nashville—W36AK, Sonlight Bcstg. Systems Inc. Phone: 205-633-2100.
Technical Facilities: 1000-w TPO, 11.9-kw ERP, 163-ft. above ground, 313-ft. above sea level, lat. 36° 09' 49", long. 86° 46' 45".

Low Power TV Stations—Tennessee

Holds CP for change to 5.8-kw ERP, 1230-ft. above ground, 1421-ft. above sea level, lat. 36° 02' 06", long. 86° 50' 54". Transmitter to near U.S. Rte. 431 at County Line, near Brentwood. BMTTL-8912083S.
Transmitter: Atop building at 401 Church St.
Began Operation: March 15, 1988.
Ownership: Sonlight Bcstg. Systems Inc.
Satellite programming: Trinity Bcstg. Network.
Note: Operating as a translator.

***Nashville—W50AG**, Trinity Broadcasting Network Inc. Phone: 714-823-2950.
Technical Facilities: 687-w TPO, 8-kw ERP, 535-ft. above ground, 1024-ft. above sea level, lat. 36° 09' 49", long. 86° 46' 45".
Transmitter: 401 Church St., Nashville.
Satellite earth stations: Scientific-Atlanta.
Ownership: Trinity Broadcasting Network Inc.
Planned satellite programming: Trinity Bcstg. Network.

***Nashville—W52AY**, Good News TV Inc.
Technical Facilities: 1000-w TPO, 12-kw ERP, 384-ft. above ground, 879-ft. above sea level, lat. 36° 09' 49", long. 86° 46' 45".
Transmitter: L & C Bldg., 4th Ave. N, Nashville.
Ownership: Good News Television Inc.

Nashville—W59AW, Microband Corp. of America. Phone: 201-808-3700. Fax: 201-227-2612.
Technical Facilities: 1000-w TPO, 9.84-kw ERP, 369-ft. above ground, 859-ft. above sea level, lat. 36° 09' 56", long. 86° 46' 46".
Transmitter: 509 5th Ave., S of Nashville.
Equipment: Emcee transmitter; Bogner antenna.
Ownership: The Microband Companies Inc.
Represented (legal): Bill Hoffman.
Personnel: Jim Baumann, General Manager.

***Nashville—W61AR**, James W. Owens. Phone: 904-456-9749.
Technical Facilities: 1000-w TPO, 0.603-kw ERP, 400-ft. above ground, 889-ft. above sea level, lat. 36° 09' 49", long. 86° 46' 45".
Transmitter: Top of L & C Bldg.
Equipment: Emcee transmitter; Bogner antenna.
Ownership: James W. Owens.

Nashville—W68CG, South Central Communications Corp. Phone: 812-464-1150.
Studio: 504 Rosedale Ave., Nashville, TN 37204.
Technical Facilities: 1000-w TPO, 12.9-kw ERP, 531-ft. above ground, 1020-ft. above sea level, lat. 36° 09' 49", long. 86° 46' 45".
Transmitter: Life & Casualty Bldg., 4th Ave. & Church St.
Equipment: Acrodyne transmitter; Scala antenna.
Began Operation: October 12, 1990.
Ownership: South Central Communications Corp.
Satellite programming: The Box.
Advertising: Yes. Rates: \$20.00/30 Sec.; \$30.00/Min.
Personnel: John Engelbrecht, President.

Selmer-Corinth, MS—W06AW, WDTM Inc. Phone: 901-645-6165.
Studio: Adams St. extended, Selmer, TN 38375.
Technical Facilities: 10-w TPO, 0.48-kw ERP, 207-ft. above ground, 692-ft. above sea level, lat. 35° 11' 27", long. 88° 35' 21".
Transmitter: N. Adams Ave. extended, Selmer.
Equipment: Television Technology transmitter; Scala antenna.
Satellite earth stations: Scientific-Atlanta, 16-meter; Scientific-Atlanta receivers.

Began Operation: September 1, 1987.
Ownership: WDTM Inc.
Satellite programming: Faith & Values Channel.
Advertising: Yes. Rates: \$5.00/30 Sec.; \$7.50/Min.
Personnel: Margaret E. Jordan, Vice President; Dave Jordan, Manager; Tom Howell, Sales.

Sevierville—W22AU, South Central Communications Corp. Phone: 812-464-1150. Fax: 812-423-3405.
Studio: 825 N. Central, Knoxville, TN 37917.
Technical Facilities: 682-w TPO, 6.3-kw ERP, 338-ft. above ground, 1519-ft. above sea level, lat. 35° 52' 48", long. 83° 33' 10".
Transmitter: 1-mi. NNE of intersection of Chapman Hwy. & Rte. 411.
Equipment: Acrodyne transmitter; Scala antenna.
Ownership: South Central Communications Corp.
Satellite programming: Home Shopping Network.
Personnel: John Engelbrecht, General Manager.
Note: Operating as a translator.

Sharon-Greenfield—W02BT, Day Star Ministries.
Technical Facilities: 10-w TPO, 0.33-kw ERP, 148-ft. above ground, 538-ft. above sea level, lat. 36° 13' 28", long. 88° 50' 41".
Transmitter: 0.81-mi. SW of Sharon.
Ownership: Day Star Ministries.

Union City—W09BM, Joseph H. Harpole Sr. Phones: 901-885-8444; 901-885-3341. Fax: 901-885-6778.
Studio: 1200 Bishop St., Union City, TN 38261.
Technical Facilities: 10-w TPO, 0.11-kw ERP, 349-ft. above ground, 631-ft. above sea level, lat. 36° 26' 46", long. 89° 02' 12".
Transmitter: On Hwy. 51, 3862 Barham Rd.
Began Operation: July 1, 1991.
Ownership: Joseph H. Harpole, Sr.
Satellite programming: American Independent Network.
Personnel: Joseph H. Harpole, General Manager.

***Whitwell—W27BK**, Grundy Bcstg. Co.
Technical Facilities: 10-w TPO, 0.102-kw ERP, 102-ft. above ground, 781-ft. above sea level, lat. 35° 14' 14", long. 85° 29' 49".
Transmitter: State Rte. 108 & Old Dulap Hwy.
Ownership: Grundy Bcstg. Co. Inc.

Texas

Abilene—K07UF, Abilene Christian University. Phone: 915-674-2427.
Studio: 1600 Campus Court, DM 110, Abilene, TX 79601.
Technical Facilities: 10-w TPO, 0.082-kw ERP, 151-ft. above ground, 1850-ft. above sea level, lat. 32° 28' 34", long. 99° 42' 22".
Transmitter: 2209 Judge Ely Rd., Abilene.
Satellite earth stations: AFC, 8-meter.
Began Operation: September 1, 1988.
Ownership: Abilene Christian University.
Satellite programming: Mind Extension U.
Advertising: Yes. Rates: \$10.00/30 Sec.
Represented (legal): Gaston Welborn.
Personnel: Dutch W. Hoggatt, General Manager; Todd Davis, Operations Manager; Jim Richards, Chief Engineer.

***Abilene—K40DX**, Telemundo of Galveston-Houston Inc. Phone: 202-492-5500.
Technical Facilities: 1000-w TPO, 52.7-kw ERP, 443-ft. above ground, 2730-ft. above sea level, lat. 32° 15' 58", long. 99° 42' 27".
Transmitter: 10-mi. S of center of Abilene.
Ownership: Telemundo Group Inc., Debtor-in-Possession.

Abilene—K51CK, Trinity Bcstg. Network Inc. Phone: 714-832-2950.
Technical Facilities: 1000-w TPO, 9-kw ERP, 249-ft. above ground, 1975-ft. above sea level, lat. 32° 28' 45", long. 99° 45' 00".
Transmitter: 0.43-mi. E of intersection of Vogel Ave. & Mockingbird Lane.
Began Operation: January 29, 1990.
Ownership: Trinity Broadcasting Network Inc.
Satellite programming: Trinity Bcstg. Network.
Represented (engineering): Ben Miller.
Represented (legal): May & Dunne.

Abilene—K54DT, Sage Bcstg. Corp. Phone: 915-658-2666. Fax: 915-655-8461.
Studio: 1049 N. 3rd St., Abilene, TX 79604.
Technical Facilities: 1000-w TPO, 12-kw ERP, 285-ft. above ground, 2011-ft. above sea level, lat. 32° 26' 39", long. 99° 44' 03".
Transmitter: 500 Chestnut St.
Equipment: Acrodyne transmitter; Scala antenna.
Began Operation: April 24, 1992.
Ownership: Sage Broadcasting Corp.
Represented (engineering): Rosenman & Co. Inc.
Note: Operating as a translator.

***Alief, Bellaire & Spring Branch—K05KC**, Robert W. Fisher.
Technical Facilities: 953-w TPO, 0.364-kw ERP, 328-ft. above ground, 953-ft. above sea level, lat. 29° 44' 13", long. 95° 27' 39".
Requests modification of CP for change to 10-w TPO. BMTVL-JF0415AK.
Transmitter: Transco Tower, 2800 Post Oak Blvd., Houston.
Ownership: Robert W. Fisher.

***Amarillo—K22EQ**, Freeman Cosmo Harris. Phone: 303-839-5800.
Technical Facilities: 1000-w TPO, 81.8-kw ERP, 250-ft. above ground, 3918-ft. above sea level, lat. 35° 05' 09", long. 101° 54' 52".
Transmitter: 9-mi. N of 10700 Canyon Dr.
Ownership: Freeman C. Harris.
Represented (legal): Bryan Cave.
Personnel: Warren Reeves, General Manager; Bill Barrow, Chief Engineer; Bert Gold, Sales Manager.

***Amarillo—K24DO**, Roderick Harris.
Technical Facilities: 2000-w TPO, 39.2-kw ERP, 4167-ft. above sea level, lat. 35° 17' 23", long. 101° 50' 48".
Transmitter: Broadway St. & Cherry Ave.
Ownership: Roderick Harris.

***Amarillo—K36DV**, Telemundo of Galveston-Houston Inc. Phone: 212-492-5655.
Technical Facilities: 1000-w TPO, 28.2-kw ERP, 577-ft. above ground, 4042-ft. above sea level, lat. 35° 18' 55", long. 101° 50' 03".
Transmitter: 1-mi. N of Amarillo.
Ownership: Telemundo Group Inc., Debtor-in-Possession.

***Amarillo—K46DI**, KCIT Acquisition Co. Inc. Phone: 817-691-1808. Fax: 815-696-5766.
Studio: 1015 S. Fillmore, Amarillo, TX 79105.
Technical Facilities: 100-w TPO, 8.295-kw ERP, 656-ft. above ground, 4087-ft. above sea level, lat. 35° 20' 33", long. 101° 49' 21".
Transmitter: 8-mi. N of the center of Amarillo.
Ownership: KCIT Acquisition Co.

Amarillo—K56DF, Spectrum Media.
Technical Facilities: 1000-w TPO, 16.7-kw ERP, 401-ft. above ground, 3891-ft. above sea level, lat. 35° 16' 04", long. 101° 53' 06".
Transmitter: 2.5-mi. N of Amarillo at Western Blvd.
Ownership: Spectrum Media.

***Austin—K09VR**, U. of Texas at Austin. Phone: 512-471-1631. Fax: 512-471-3700.
Technical Facilities: 10-w TPO, 0.05-kw ERP, 331-ft. above ground, 932-ft. above sea level, lat. 30° 17' 09", long. 97° 44' 20".
Transmitter: U. of Texas at Austin, Main Bldg.
Ownership: U. of Texas at Austin.
Represented (engineering): Mullaney Engineering Inc.
Represented (legal): Cohn & Marks.
Personnel: William S. Giorda, General Manager; David Penn, Chief Engineer.

Austin—K11SF, Echonet Corp. Phone: 303-526-1039.
Technical Facilities: 7.6-w TPO, 0.22-kw ERP, 341-ft. above ground, 1079-ft. above sea level, lat. 30° 19' 10", long. 97° 48' 06".
Transmitter: W. Lake Hills Antenna farm, 1-mi. SSE of intersection of State Rte. 360 & W. Lake Dr.
Equipment: Television Technology transmitter; Bogner antenna.
Began Operation: April 1, 1987.
Ownership: Telemundo Group Inc., Debtor-in-Possession.
Advertising: Yes. Rates: \$100.00/Hour.
Note: Operating as a translator.

Austin—K13VC, KTBC Argyle Television Inc. Phone: 210-828-1700. Fax: 210-828-7300.
Studio: 111 Congress Ave., No. 2530, Austin, TX 78701.
Technical Facilities: 2-w TPO, 0.2448-kw ERP, 410-ft. above ground, 883-ft. above sea level, lat. 30° 15' 48", long. 97° 44' 36".
Requests CP for change to lat. 30° 19' 21", long. 97° 47' 58".
Transmitter to 2724-G, Trail of the Madrones, Westlake Hills. BPTVL-930402B6.
Transmitter: One Congress Plaza, 111 Congress Ave., Austin.
Satellite earth stations: Jerrold, 5-meter.
Began Operation: January 1, 1990.
Ownership: Argyle Television Holding Inc.
Satellite programming: Commercial Sports Network; Main Street TV; Channel America.
Represented (engineering): S. Tawil P.E.
Represented (legal): Cole Raywid & Braverman.
Personnel: Saleem Tawil, General Manager; Terry Reddy, General Sales Manager.

***Austin—K20EP**, Joseph W. Shaffer. Phone: 713-621-4499.
Technical Facilities: 1000-w TPO, 35.8-kw ERP, 433-ft. above ground, 1324-ft. above sea level, lat. 30° 35' 13", long. 97° 40' 55".
Transmitter: 0.45-mi. NNW of Westinghouse Rd. & Interstate 35.
Ownership: Joseph W. Shaffer.

- Austin—K30CE**, KWEK License Partnership, General Partner. Phone: 310-556-7600. Fax: 310-556-3568. Technical Facilities: 1000-w TPO, 17.9-kw ERP, 233-ft. above ground, 1080-ft. above sea level, lat. 30° 19' 22", long. 97° 48' 07". Transmitter: 5.5-mi. WNW of Capitol Bldg. Equipment: Acrodyne transmitter; Bogner antenna. Satellite earth stations: Scientific-Atlanta, 4.6-meter. Ownership: Perenchio TV Inc. Satellite programming: Univision. Represented (sales): Univision. Represented (engineering): Jules Cohen & Associates, P.C. Represented (legal): Wiley, Rein & Fielding. Personnel: Steve Giust, General Manager; James Meek, Chief Engineer.
- Austin—K49CY**, KXAN Inc. Phone: 512-476-3636. Technical Facilities: 1000-w TPO, 9.42-kw ERP, 277-ft. above ground, 764-ft. above sea level, lat. 30° 16' 03", long. 97° 44' 35". Transmitter: Republic Bank Building, Congress Ave., SW of 6th St., Austin. Ownership: LIN Television Corp.
- Austin—K63DR**, Trinity Bcstg. Network Inc. Phone: 714-832-2950. Technical Facilities: 334-w TPO, 4-kw ERP, 390-ft. above ground, 886-ft. above sea level, lat. 30° 16' 07", long. 97° 44' 34". Requests CP for change to Ch. 26, 8.4-kw ERP, 1503-ft. above sea level, lat. 30° 19' 20", long. 97° 48' 03". Transmitter to 2 mi. SW of State Rte. 2222 & Mount Bonnel Rd. BPTTL-940412DV. Transmitter: One American Center. Began Operation: September 8, 1989. Ownership: Trinity Broadcasting Network Inc. Satellite programming: Trinity Bcstg. Network.
- *Austin—K65GB**, Louis Martinez. Phone: 909-657-5626. Technical Facilities: 1000-w TPO, 6.5-kw ERP, 410-ft. above ground, 905-ft. above sea level, lat. 30° 16' 17", long. 97° 44' 35". Transmitter: One American Center, 600 Congress Ave. Ownership: Louis Martinez.
- *Austin—K67FY**, Emilio R. Nicolas & Guillermo Nicolas. Technical Facilities: 1000-w TPO, 30.6-kw ERP, 909-ft. above sea level, lat. 30° 16' 07", long. 97° 44' 35". Transmitter: One American Center Bldg. Ownership: Nicolas Communications Corp.
- *Bastrop—K16DI**, KXAN Inc. Phone: 512-476-3636. Technical Facilities: 1000-w TPO, 37.97-kw ERP, 400-ft. above ground, 869-ft. above sea level, lat. 30° 09' 00", long. 97° 13' 16". Transmitter: 6.2-mi. NE of Bastrop. Ownership: KXAN Inc.
- Beaumont—K09VO**, WGS III Enterprises Inc. Phone: 512-367-5355. Technical Facilities: 10-w TPO, 0.059-kw ERP, 404-ft. above ground, 430-ft. above sea level, lat. 30° 00' 05", long. 94° 05' 35". Requests CP for change to Ch. 25, 1000-w TPO, 24.4-kw ERP, 823-ft. above sea level. Transmitter to NW of State Rte. 235. BMTTL-JE0415WP. Transmitter: 1300 Hildebrand Rd. Ownership: WGS III Enterprises Inc.
- Beaumont—K46CM**, Under His Direction Inc. Phone: 409-794-1998. Technical Facilities: 1000-w TPO, 12.6-kw ERP, 509-ft. above ground, 529-ft. above sea level, lat. 30° 06' 50", long. 94° 01' 44". Transmitter: Old U.S. Hwy. 90, 1-mi. SW of Vidor. Ownership: Under His Direction Inc.
- *Beaumont-Orange—K21DT**, Henry J. McGinnis. Technical Facilities: 1000-w TPO, 21.85-kw ERP, 190-ft. above sea level, lat. 30° 01' 05", long. 93° 43' 20". Requests modification of CP for change to 58-kw ERP, 915-ft. above sea level, lat. 30° 08' 06", long. 93° 57' 01". Transmitter to 3-mi. E of Vidor. BMTTL-930402ZV. Transmitter: SW of County Rd. 192, near intersection of Texas Oil Rd. 112C, Orange. Ownership: Henry J. McGinnis.
- Beeville—K14GX**, Mountain TV Network Inc. Technical Facilities: 100-w TPO, 0.511-kw ERP, lat. 28° 29' 49", long. 97° 56' 38". Transmitter: 12.4-mi. NW of Beeville. Ownership: Mountain TV Network Inc.
- Beeville-Refugio—K30EG**, Paloma Bcstg. Co. Inc. Technical Facilities: 1000-w TPO, 16.4-kw ERP, 500-ft. above sea level, lat. 28° 23' 27", long. 97° 25' 34". Transmitter: W of intersection of State Rtes. 202 & 2441. Began Operation: December 2, 1993. Ownership: Paloma Broadcasting Co. Inc.
- Beeville-Refugio—K49DV**, Paloma Bcstg. Co. Inc. Technical Facilities: 1000-w TPO, 15.2-kw ERP, 500-ft. above sea level, lat. 28° 23' 27", long. 97° 25' 34". Transmitter: W of intersection of State Rtes. 202 & 2441. Began Operation: January 10, 1994. Ownership: Paloma Broadcasting Co. Inc.
- Big Spring—K30DW**, Prime Time Christian Bcstg. Inc. Phone: 915-563-4242. Technical Facilities: 100-w TPO, 0.561-kw ERP, 420-ft. above ground, 3687-ft. above sea level, lat. 32° 11' 06", long. 101° 27' 56". Transmitter: 0.5-mi. N & 0.5-mi. E of Junction 87 & 83, Big Springs, TX. Equipment: TTC transmitter; Andrew antenna. Began Operation: April 1, 1992. Ownership: Prime Time Christian Broadcasting Inc. Note: Operating as a translator.
- Booker—K47BP**, C L & O Translator System Inc. Technical Facilities: 0.92-kw ERP, lat. 36° 22' 24", long. 100° 16' 00". Ownership: C L & O Translator System Inc.
- *Brownfield—K19DK**, Prime Time Christian Bcstg. Inc. Technical Facilities: 100-w TPO, 0.559-kw ERP, 3763-ft. above sea level, lat. 33° 09' 18", long. 102° 16' 51". Transmitter: 1.2-mi. S of Brownfield, off Hwy. 137. Ownership: Prime Time Christian Broadcasting Inc. Note: Operating as a translator.
- *Brownwood—K22EG**, Channel America LPTV License Subsidiary Inc. Technical Facilities: 1000-w TPO, 4.7-kw ERP, 141-ft. above ground, 1739-ft. above sea level, lat. 31° 43' 18", long. 99° 02' 25". Transmitter: NW of Brownwood. Ownership: Channel America LPTV License Subsidiary Inc.
- Brownwood—K26AP**, Trinity Bcstg. Network Inc. Phone: 714-832-2950. Technical Facilities: 1000-w TPO, 16.6-kw ERP, 270-ft. above ground, 1833-ft. above sea level, lat. 31° 39' 40", long. 99° 06' 00". Transmitter: 6-mi. SW of Brownwood. Began Operation: August 20, 1987. Ownership: Trinity Broadcasting Network Inc. Satellite programming: Trinity Bcstg. Network.
- Brownwood—K56FI**, Sage Bcstg. Corp. Phone: 915-655-6006. Fax: 915-655-8461. Technical Facilities: 100-w TPO, 0.17-kw ERP, 1847-ft. above sea level, lat. 31° 43' 16", long. 99° 00' 47". Transmitter: Near Rte. 279, E of Brownwood. Equipment: TTC transmitter; Scala antenna. Ownership: Sage Broadcasting Corp. Represented (sales): Settel Inc. Represented (legal): Rosenman & Colin. Personnel: Bill Carter, General Manager; Bernam Howell, Chief Engineer; Cowell Wilks, Sales Manager. Note: Operating as a translator.
- *Bryan—K120N**, R. D. Harris. Technical Facilities: 10-w TPO, 0.134-kw ERP, 200-ft. above ground, 538-ft. above sea level, lat. 30° 38' 05", long. 96° 21' 20". Requests modification of CP for change to 0.9-kw ERP, 689-ft. above sea level, lat. 30° 39' 02", long. 96° 20' 57". Transmitter to 1240 Villa Maria Rd. BMTTL-940414PT. Transmitter: Existing WTAW tower. Ownership: R. D. Harris.
- Bryan—K22DP**, TV-22 Inc. Phone: 817-233-8297. Technical Facilities: 1000-w TPO, 9.13-kw ERP, 210-ft. above ground, 559-ft. above sea level, lat. 30° 38' 05", long. 96° 21' 20". Transmitter: WTAW tower. Ownership: TV 22.
- Canadian—K31CD**, C L & O Translator System Inc. Technical Facilities: 100-w TPO, 0.728-kw ERP, 404-ft. above ground, 3205-ft. above sea level, lat. 36° 04' 06", long. 100° 21' 01". Transmitter: 10-mi. N of Canadian. Ownership: C L & O Translator System Inc. Note: Operating as a translator.
- *Carrizo Springs—K60FB**, Munsch-Westenhauer Co. Technical Facilities: 10-w TPO, 0.053-kw ERP, 102-ft. above ground, 722-ft. above sea level, lat. 28° 29' 17", long. 99° 53' 06". Transmitter: 3.3-mi. SW of downtown Carrizo Springs. Ownership: Munsch-Westenhauer Co.
- Clear Lake—K05IL**, Q Corp. Studio: 17000 El Camino Real, Ste. B-205, Houston, TX 77058. Technical Facilities: 60-w TPO, 0.195-kw ERP, 500-ft. above ground, 510-ft. above sea level, lat. 29° 27' 57", long. 95° 13' 23". Holds CP for change to 43.8-w TPO, 0.07-kw ERP, 640-ft. above ground, 640-ft. above sea level, lat. 29° 35' 31", long. 95° 03' 13". BPTVL-910503GG. Transmitter: 12435 Red Bluff Rd., Seabrook, TX. Equipment: Emcee transmitter; Scala antenna. Satellite earth stations: Comtech, 5-meter. Began Operation: January 1, 1988. Ownership: Q Corp. Advertising: Yes. Represented (legal): Robert Buenze. Personnel: Roy E. Henderson, President & General Manager; David Trusty, Sales Manager; Joannie McInnis, Promotions; Jim Owens, Vice President & Business Manager.
- *Clear Lake—K69FW**, Q Corp. Technical Facilities: 1000-w TPO, 16.69-kw ERP, 614-ft. above ground, 584-ft. above sea level, lat. 29° 35' 31", long. 95° 03' 13". Transmitter: Red Bluff & Kirby Rds., Taylor Lake. Ownership: Q Corp.
- College Station—K28AK**, Springer Bcstg. Inc. Phone: 409-776-1240. Technical Facilities: 322-w TPO, 2.4-kw ERP, 118-ft. above ground, 209-ft. above sea level, lat. 30° 39' 02", long. 96° 20' 57". Transmitter: 1240 Villa Maria Rd., Bryan. Ownership: Springer Bcstg.
- *College Station/Bryan—K47ED**, Trinity Bcstg. Network Inc. Technical Facilities: 1000-w TPO, 11.7-kw ERP, 344-ft. above ground, 663-ft. above sea level, lat. 30° 39' 02", long. 96° 20' 57". Transmitter: 0.5-mi. NNE of Junction of State Rte. 507 & Villa Maria Rd., Bryan. Ownership: Trinity Broadcasting Network Inc.
- Corpus Christi—K07UD**, TV 50 Inc. Phone: 512-991-3229. Studio: 4814-A Cain Dr., Corpus Christi, TX 78411. Technical Facilities: 10-w TPO, 0.092-kw ERP, 259-ft. above ground, 295-ft. above sea level, lat. 27° 47' 47", long. 97° 23' 48". Transmitter: 600 Leopard St., Corpus Christi. Began Operation: December 14, 1989. Ownership: TV 50 Inc. Satellite programming: The Box; Channel America. Advertising: Yes. Personnel: Christopher York, General Manager. Note: Operating as a translator.
- *Corpus Christi—K13WD**, Clark Ortiz. Phone: 210-412-8605. Technical Facilities: 10-w TPO, 0.202-kw ERP, 413-ft. above sea level, lat. 27° 47' 59", long. 97° 23' 30". Transmitter: One Shoreline Dr. Ownership: Clark Ortiz.
- Corpus Christi—K22BH**, Nicolas Communications Corp. Phone: 512-824-5812. Technical Facilities: 12.8-kw ERP, 346-ft. above sea level, lat. 27° 47' 46", long. 96° 23' 47". Transmitter: 102 N. Mesquite. Ownership: Nicolas Communications Corp.
- Corpus Christi—K45DB**, Nicolas Communications Corp. Phone: 512-824-5812; 512-824-3435. Technical Facilities: 1000-w TPO, 12.8-kw ERP, 371-ft. above ground, 308-ft. above sea level, lat. 27° 47' 46", long. 97° 23' 47". Transmitter: 600 Leopard St., Corpus Christi. Began Operation: December 23, 1993. Ownership: Nicolas Communications Corp.

Low Power TV Stations—Texas

Corpus Christi—K47DF, Paloma Bcstg. Co. Inc. Phone: 512-289-7451. Fax: 512-289-5237.

Studio: 2209 N. Padre Island Dr. Suite R, Corpus Christi, TX 78408.

Technical Facilities: 100-w TPO, 10.2-kw ERP, 164-ft. above ground, 121-ft. above sea level, lat. 27° 43' 02", long. 97° 23' 19".

Transmitter: 4518 S. Padre Island Dr., Corpus Christi.

Equipment: Acrodyne transmitter; Andrew antenna.

Satellite earth stations: Comtech, 3.8-meter; Comtech, 5.0-meter; Standard Communications receivers.

Began Operation: November 21, 1991.

Ownership: Paloma Broadcasting Co. Inc.

Represented (sales): Adam Young Inc.

Represented (engineering): Steven J. Crowley, P.E.

Represented (legal): Ross & Hardies.

Personnel: Donald E. Holley, General Manager; Russell Vaughan, Chief Engineer; Cyndee Carr, General Sales Manager.

Note: Operating as a translator.

Corpus Christi—K50AO, TV 50 Inc. Phone: 512-991-3229.

Studio: 4814A Cain St., Corpus Christi, TX 78411.

Technical Facilities: 405-w TPO, 6-kw ERP, lat. 27° 48' 42", long. 97° 36' 16".

Transmitter: 1.9-mi. NNW of the intersection of Violet Rd. & County Rd. 44.

Began Operation: January 1, 1985.

Ownership: TV 50 Inc.

Satellite programming: The Box.

Advertising: Yes.

Personnel: Christopher York, President.

Corpus Christi—K55FX, Faith That Pleases God Church Corp.

Technical Facilities: 500-w TPO, 7.28-kw ERP, 403-ft. above ground, 413-ft. above sea level, lat. 27° 47' 59", long. 97° 23' 30".

Transmitter: 800 N. Shoreline Dr.

Ownership: Faith That Pleases God Church Inc.

***Corpus Christi—K57FC**, Trinity Bcstg. Network Inc. Phone: 714-832-2950.

Technical Facilities: 1000-w TPO, 10.7-kw ERP, 390-ft. above ground, 427-ft. above sea level, lat. 27° 47' 48", long. 97° 23' 51".

Requests modification of CP for change to 425-w TPO, 20-kw ERP, 341-ft. above ground, 311-ft. above sea level. BMMPTL-940713JC.

Transmitter: 0.25-mi. S of junction of I-37 & U.S. Rte. 181.

Ownership: Trinity Broadcasting Network Inc.

***Corpus Christi—K63EU**, Aracelis Ortiz. Phone: 210-399-7981.

Technical Facilities: 1000-w TPO, 15.2-kw ERP, 245-ft. above ground, 413-ft. above sea level, lat. 27° 47' 59", long. 97° 23' 30".

Transmitter: One Shoreline Dr.

Ownership: Aracelis Ortiz.

Corpus Christi—K66EB, CTNI. Phone: 702-648-4828. Fax: 512-854-3308.

Studio: 5026 Old Brownsville Rd., Corpus Christi, TX 78416.

Technical Facilities: 1000-w TPO, 15.1-kw ERP, 246-ft. above ground, 285-ft. above sea level, lat. 27° 47' 48", long. 97° 23' 49".

Holds CP for change to 29.1-kw ERP, 347-ft. above sea level, lat. 27° 47' 46", long. 97° 23' 47". Transmitter to 600 Bldg., 600 Leopold St. BPTTL-930402XU.

Transmitter: 711 N. Carancahua St.

Ownership: CTNI.

***Corpus Christi—K68DJ**, Paloma Bcstg. Co. Inc. Phone: 512-289-2826. Fax: 512-289-5237.

Studio: 2209 N. Padre Island Dr. Suite R, Corpus Christi, TX 78408.

Technical Facilities: 24.1-kw ERP, 262-ft. above ground, 144-ft. above sea level, lat. 27° 43' 02", long. 97° 23' 19".

Requests modification of CP for change to 21.7-kw ERP, 187-ft. above sea level. BMMPTL-940414PU.

Transmitter: 4401 S. Padre Island Dr.

Equipment: TTC transmitter; Andrew antenna. Satellite earth stations: Comtech, 3.8-meter; Standard Communications receivers.

Ownership: Paloma Broadcasting Co. Inc.

Represented (sales): Telemundo.

Represented (engineering): Crowley, Steven J. Crowley, P.E.

Represented (legal): Ross & Hardies.

Personnel: Donald E. Holley, General Manager; Russell Vaughan, Chief Engineer; Cyndee Carr, Sales Manager.

Note: Operating as a translator.

Corsicana—K30DG, Navarro College. Phone: 903-874-6501. Fax: 903-874-4636.

Studio: 3200 W. 7th Ave., Corsicana, TX 75110.

Technical Facilities: 1000-w TPO, 7.8-kw ERP, 656-ft. above ground, 1135-ft. above sea level, lat. 32° 05' 06", long. 96° 31' 45".

Transmitter: 0.3-mi. W of Junction of Hwy. 22 & FM 2555, Corsicana.

Equipment: Emcee transmitter; Scala antenna. Satellite earth stations: Scientific-Atlanta, 3.3-meter; Scientific-Atlanta receivers.

Began Operation: November 1, 1984.

Ownership: Navarro College.

Personnel: Jerry V. Zumwalt, Station Manager.

Crockett—K16BY, Jim Gibbs. Phone: 409-544-2171. Fax: 409-544-4891.

Technical Facilities: 1000-w TPO, 8.3-kw ERP, 400-ft. above ground, 755-ft. above sea level, lat. 31° 18' 20", long. 95° 27' 06".

Transmitter: KIVY-FM transmitter site.

Equipment: Bext transmitter; Scala antenna.

Ownership: Jim Gibbs.

Personnel: Jim Gibbs, General Manager.

***Dallas—K46DC**, South Central LPTV-License Inc. Phone: 813-572-8585.

Technical Facilities: 1000-w TPO, 8.1-kw ERP, lat. 32° 54' 04", long. 96° 41' 14".

Transmitter: KUVN TV tower, 3710 Margo, Garland.

Ownership: South Central LPTV-License Inc.

Personnel: South Central LPTV-License Inc.

***Elkhart—K36DO**, Elizabeth & Jimmy Chapline. Phone: 817-558-7321.

Technical Facilities: 1000-w TPO, 5.76-kw ERP, 194-ft. above ground, 694-ft. above sea level, lat. 31° 37' 29", long. 95° 31' 46".

Transmitter: Near intersection of County Rd. 2419 & State Rte. 294, 0.2-mi. NW of Broom City.

Ownership: Elizabeth & Jimmy Chapline.

Personnel: Jimmy Chapline, General Manager.

Fairfield—K41AK, Navarro College. Phone: 903-874-6501. Fax: 903-874-4636.

Studio: 3200 W. 7th Ave., Corsicana, TX 75110.

Technical Facilities: 1000-w TPO, 7.59-kw ERP, 519-ft. above ground, 976-ft. above sea level, lat. 31° 41' 52", long. 96° 09' 44".

Transmitter: 1300-ft. E of Hwy. 75, 2-mi. S of Hwy. 84.

Equipment: Emcee transmitter; Scala antenna.

Began Operation: November 1, 1984.

Ownership: Navarro College.

Represented (engineering): Henry Wooten.

Personnel: Jerry V. Zumwalt, Station Manager.

Note: Operating as a translator.

Fallurrias—K07TS, New Covenant Church. Phone: 512-325-3434.

Technical Facilities: 10-w TPO, 0.07-kw ERP, 138-ft. above ground, 259-ft. above sea level, lat. 27° 13' 46", long. 98° 08' 52".

Ownership: New Covenant Church.

Floresville—K45DX, La Vernia Christian Teaching Center. Phone: 210-779-6361.

Technical Facilities: 1000-w TPO, 5.7-kw ERP, 28-ft. above ground, 680-ft. above sea level, lat. 29° 07' 49", long. 98° 08' 54".

Transmitter: 0.5-mi. S of U.S. 181 on Hospital Blvd.

Began Operation: April 26, 1994.

Ownership: La Vernia Christian Teaching Center.

***Fort Worth—K31CM**, Bill Trammell. Phone: 803-277-9495.

Technical Facilities: 630-w TPO, 18-kw ERP, 528-ft. above ground, 1184-ft. above sea level, lat. 32° 45' 01", long. 97° 20' 03".

Transmitter: 777 Main St.

Ownership: Bill Trammell.

***Fredericksburg—K25EK**, KXAN Inc. Phone: 512-476-3636.

Technical Facilities: 1000-w TPO, 6.9-kw ERP, 2077-ft. above sea level, lat. 30° 15' 46", long. 98° 52' 55".

Transmitter: On Hwy. 165, NE of Hwy. 16 & Tivydale Rd., Fredericksburg.

Ownership: KXAN Inc.

***Freeport—K30DN**, Claude E. Johnson. Studio: 1701 W. 2nd St., Freeport, TX 77541.

Technical Facilities: 100-w TPO, 0.935-kw ERP, 469-ft. above ground, 476-ft. above sea level, lat. 28° 58' 42", long. 95° 18' 42".

Requests modification of CP for change to Ch. 31, 1000-w TPO, 34.4-kw ERP. BMMPTL-JE0415VV.

Transmitter: 2838 E. Hwy. 332.

Ownership: Claude E. Johnson.

Planned satellite programming: FamilyNet.

***Georgetown—K48ET**, KXAN Inc. Phone: 512-476-3636.

Technical Facilities: 300-w TPO, 12.2-kw ERP, 200-ft. above ground, 1148-ft. above sea level, lat. 30° 35' 13", long. 97° 40' 55".

Transmitter: 3.1-mi. S of Georgetown & 5.6-mi. N of Round Rock.

Ownership: KXAN Inc.

Giddings—K21DK, KXAN Inc. Phone: 512-476-3636.

Technical Facilities: 1000-w TPO, 8.65-kw ERP, 109-ft. above ground, 610-ft. above sea level, lat. 30° 10' 53", long. 96° 56' 00".

Transmitter: E of intersection of U.S. Rte. 290 & U.S. Rte. 77.

Ownership: LIN Television Corp.

Greenville—K53ER, Bill R. Wright. Phones: 214-414-8149; 214-414-4131.

Studio: 3302 Mineola St., Greenville, TX 75401.

Technical Facilities: 1000-w TPO, 18-kw ERP, 173-ft. above ground, 906-ft. above sea level, lat. 33° 07' 57", long. 96° 06' 44".

Transmitter: Original Old Town, Block 214, Lot 6, Greenville.

Equipment: Television Technology transmitter; Scala antenna.

Satellite earth stations: Transmit/receive Birdview, 7-meter.

Began Operation: August 1, 1986.

Ownership: Channel 53 KCCB Communications.

Satellite programming: Commercial Sports Network; Trinity Bcstg. Network.

Advertising: Yes. Rates: \$25.00/30 Sec. \$8.00-\$25.00/30 Sec.; \$15.00/Min.; \$50.00/30 Min./60 Min.

Represented (legal): Rachel Davis.

Personnel: Bill R. Wright, President & General Manager; Marty Choate, Sales Manager; D. W. Strahan, Chief Engineer; Jay Garrett, Marketing Director.

Houston—K04NW, Robert W. Fisher. Phone: 713-933-9725.

Technical Facilities: 10-w TPO, 0.066-kw ERP, 121-ft. above ground, 161-ft. above sea level, lat. 29° 39' 30", long. 95° 16' 24".

Transmitter: 0.2-mi. E. of the intersection of Airport Blvd. & State Rte. 35.

Ownership: Robert W. Fisher.

Houston—K05HU, Wodlinger Bcstg. Technical Facilities: 40.8-w TPO, 0.0198-kw ERP, 1049-ft. above ground, 1099-ft. above sea level, lat. 29° 45' 29", long. 95° 22' 05".

Equipment: Emcee transmitter; Bogner antenna.

Ownership: Constance J. Wodlinger.

Advertising: Yes.

Represented (legal): Baraff, Koerner, Olender & Hochberg.

Personnel: Constance Wodlinger, President; Tommy Duplantis, Sales Manager.

Houston—K30CV, Broadcasting Systems Inc. Phone: 602-582-6550. Fax: 602-582-8229.

Technical Facilities: 1000-w TPO, 33.18-kw ERP, 500-ft. above ground, 575-ft. above sea level, lat. 29° 52' 05", long. 95° 21' 41".

Transmitter: 1711 Skinner Rd.

Began Operation: May 5, 1994.

Ownership: Broadcasting Systems Inc.

Satellite programming: Home Shopping Network.

Planned satellite programming: Channel America.

Represented (legal): Arent, Fox, Kintner, Plotkin & Kahn.

***Houston—K31CN**, William Gerry. Technical Facilities: 1000-w TPO, 25-kw ERP, 545-ft. above ground, 620-ft. above sea level, lat. 29° 52' 05", long. 95° 21' 41".

Transmitter: 1711 Skinner Rd., Houston.

Ownership: William Gerry.

Houston—K33DB, Dupont Investment Group.

Technical Facilities: 1000-w TPO, 8-kw ERP, lat. 29° 34' 34", long. 95° 30' 36".

Transmitter: 1000 Louisiana St., Houston, TX.

Ownership: Dupont Investment Group.

Note: Operating as a translator.

Houston—K55FV, Breckenridge Bcstg. Co. Inc.

Technical Facilities: 1000-w TPO, 9.12-kw ERP, 1006-ft. above ground, 1056-ft. above sea level, lat. 29° 45' 30", long. 95° 22' 03".

Transmitter: First Interstate Plaza, 1000 Louisiana Blvd.

Ownership: Breckenridge Broadcasting Co. Inc.

Huntsville—K05IA, International Bcstg. Network.
 Technical Facilities: 0.06-kw ERP, lat. 30° 42' 56", long. 95° 31' 51".
 Ownership: International Broadcasting Network.

Huntsville—K31AI, International Bcstg. Network. Phone: 513-399-7777.
 Technical Facilities: 100-w TPO, 1.143-kw ERP, 150-ft. above ground, 456-ft. above sea level, lat. 30° 42' 56", long. 95° 31' 51".
 Holds CP for change to 1000-w TPO, 11.43-kw ERP, 453-ft. above ground, 912-ft. above sea level, lat. 0° 00' 00", long. 0° 00' 00".
 Transmitter to 601 Boettcher Mill Rd. BPTTL-920214SP.
 Requests modification of CP for change to 1040-ft. above sea level, lat. 30° 42' 13", long. 95° 28' 32". Transmitter to S of Hwy. 190, 5.5-mi. E of Walker County Court-house. BMPTTL-JF04158X.
 Ownership: International Broadcasting Network; Laura L. Fenton.

***Jasper—K53EQ**, KTXJ Radio Inc.
 Technical Facilities: 100-w TPO, 0.556-kw ERP, 321-ft. above ground, 561-ft. above sea level, lat. 30° 55' 11", long. 93° 58' 13".
 Transmitter: U.S. Hwy. 190, 2-mi. E of downtown Jasper.
 Ownership: KTXJ Radio Inc.

Kerrville—K02MQ, International Bcstg. Network.
 Technical Facilities: 100-w TPO, 0.492-kw ERP, 420-ft. above ground, 2500-ft. above sea level, lat. 30° 06' 18", long. 99° 04' 34".
 Transmitter: 5-mi. NE of Kerrville, on Hwy. 16.
 Began Operation: June 1, 1987.
 Ownership: International Broadcasting Network.

***Killeen—K16CY**, Aracelis Ortiz.
 Technical Facilities: 1000-w TPO, 13-kw ERP, 1214-ft. above sea level, lat. 31° 05' 52", long. 97° 45' 12".
 Transmitter: Adjacent to Rte. 440, S of U.S. Hwy. 190.
 Ownership: Aracelis Ortiz.

Killeen—K31DG, Killeen Christian Bcstg. Corp.
 Technical Facilities: 1000-wTPO, 9.6-kw ERP, 1243-ft. above sea level, lat. 31° 05' 52", long. 97° 45' 12".
 Holds CP for change to 6.6-kw ERP, 276-ft. above ground, 1223-ft. above sea level, lat. 31° 04' 50", long. 97° 44' 41". Transmitter to 0.2-mi. S of intersection of Florence & Elm Rds. BMPTTL-920804JF.
 Transmitter: 1615 S. Hwy. 440, Killeen.
 Ownership: Killeen Christian Broadcasting Corp.

***Kingsville—K46DL**, Trinity Bcstg Network Inc.
 Technical Facilities: 1000-wTPO, 8.1-kw ERP, 371-ft. above ground, 469-ft. above sea level, lat. 27° 25' 47", long. 97° 51' 40".
 Transmitter: 1.2-mi. S of State Rte. 428 & U.S. Rte. 77, near Ricardo.
 Ownership: Trinity Broadcasting Network Inc.

Kingsville-Alice—K20EK, Paloma Bcstg. Co. Inc.
 Technical Facilities: 1000-w TPO, 18.7-kw ERP, 318-ft. above sea level, lat. 27° 39' 10", long. 97° 54' 59".
 Transmitter: Rte. 70, 9.6-mi. W of Bishop.
 Began Operation: November 29, 1993.
 Ownership: Paloma Broadcasting Co. Inc.

Kingsville-Alice—K38EB, Paloma Bcstg. Co. Inc.
 Technical Facilities: 1000-w TPO, 17.6-kw ERP, 318-ft. above sea level, lat. 27° 39' 10", long. 97° 54' 59".
 Transmitter: Rte. 70, 9.6-mi. W of Bishop.
 Began Operation: November 17, 1993.
 Ownership: Paloma Broadcasting Co. Inc.

La Grange—K32DA, KXAN Inc. Phone: 512-476-3636.
 Technical Facilities: 960-w TPO, 8.5-kw ERP, 837-ft. above ground, 414-ft. above sea level, lat. 29° 54' 45", long. 96° 52' 53".
 Transmitter: Jefferson & Roitsh Sts.
 Ownership: LIN Television Corp.

***La Vernia—K39DX**, La Vernia Christian Teaching Center. Phone: 210-779-6361.
 Technical Facilities: 1000-w TPO, 8.39-kw ERP, 148-ft. above ground, 689-ft. above sea level, lat. 29° 19' 32", long. 98° 05' 32".
 Transmitter: On Hwy. 87, 2.6-mi. S of La Vernia.
 Ownership: La Vernia Christian Teaching Center.

Livingston—K05HR, Polk County Bcstg. Co.
 Studio: U.S. Hwy. 59 North.
 Technical Facilities: 31-w TPO, 0.067-kw ERP, 551-ft. above ground, 755-ft. above sea level, lat. 30° 44' 23", long. 94° 55' 30".
 Transmitter: 2-mi. N of Livingston on Hwy. 59.
 Equipment: Television Technology transmitter, Scala antenna.
 Satellite earth stations: Hero, Miralite; Drake receivers.
 Began Operation: June 28, 1984.
 Ownership: Polk County Bcstg. Co.
 Satellite programming: Commercial Sports Network; FamilyNet; Learning Channel; Main Street TV.
 Advertising: Yes. Rates: \$30.00/30 Sec.; \$260.00/Hour.
 Personnel: Hal Haley, Station Manager.

Livingston—K66CA, International Bcstg. Network.
 Technical Facilities: 1000-w TPO, 10.011-kw ERP, 723-ft. above ground, 408-ft. above sea level, lat. 30° 41' 38", long. 94° 56' 12".
 Requests modification of CP for change to 981-ft. above sea level. BMPTTL-JF0415BW.
 Transmitter: 125 Barney Rd.
 Ownership: International Broadcasting Network.

***Longview—K10NT**, International Bcstg. Network.
 Technical Facilities: 80-w TPO, 0.128-kw ERP, 320-ft. above ground, 679-ft. above sea level, lat. 32° 28' 55", long. 94° 47' 31".
 Transmitter: S end of Cherokee St.
 Ownership: International Broadcasting Network.

***Longview—K22EH**, C-TEC Corporation. Phone: 214-330-7782. Fax: 214-337-9797.
 Technical Facilities: 1000-w TPO, 102.8-kw ERP, 500-ft. above ground, 791-ft. above sea level, lat. 32° 34' 24", long. 94° 51' 17".
 Transmitter: S of State Rte. 31, W of U.S. 259, Kilgore.
 Equipment: TTC transmitter.
 Satellite earth stations: 3-meter.
 Ownership: C-Tec Corp.
 Satellite programming: Main Street TV.
 Personnel: W. S. Conley, General Manager.

***Longview—K27EM**, HCS Cable TV Inc. Phone: 903-581-7047.
 Technical Facilities: 1000-w TPO, 9.5-kw ERP, 312-ft. above ground, 673-ft. above sea level, lat. 32° 28' 55", long. 94° 47' 31".
 Transmitter: Side of nonbroadcast communications tower, 1.1-mi. S of intersection of State Rtes. 2206 & 1845.
 Ownership: HCS Cable TV Inc.

***Lubbock—K16DB**, Lasandra Morrow.
 Technical Facilities: 2000-w TPO, 30.6-kw ERP, 3799-ft. above sea level, lat. 33° 32' 32", long. 101° 50' 14".
 Transmitter: U.S. Hwy. 87 between 50th & 60th Sts.
 Ownership: Lasandra Morrow.

***Lubbock—K20EQ**, Freeman Cosmo Harris. Phone: 303-839-5800.
 Technical Facilities: 1000-w TPO, 19.6-kw ERP, 300-ft. above ground, 3520-ft. above sea level, lat. 33° 31' 05", long. 101° 51' 25".
 Transmitter: 84th & Q Sts.
 Ownership: Freeman C. Harris.

Lubbock—K22BG, Ramar Communications Inc. Phone: 806-745-3434. Fax: 806-748-1949.
 Technical Facilities: 1000-w TPO, 14.4-kw ERP, 450-ft. above ground, 3658-ft. above sea level, lat. 33° 30' 08", long. 101° 52' 20".
 Holds CP for change to 12.76-kw ERP, 3858-ft. above sea level. BPTTL-910502ER.
 Requests modification of CP for change to 15.06-kw ERP, 3957-ft. above sea level. BMPTTL-JE0415VG.
 Transmitter: 100th St. & University, Lubbock.
 Ownership: Ramar Communications Inc.
 Represented (legal): Leventhal, Senter & Lerman.

Lubbock—K40AN, Lubbock TV Corp. Phone: 806-747-4085. Fax: 806-747-4086.
 Studio: 2124 15th St., Lubbock, TX 79401.
 Technical Facilities: 1000-w TPO, 14.4-kw ERP, 499-ft. above ground, 3707-ft. above sea level, lat. 33° 30' 57", long. 101° 50' 54".
 Transmitter: 84th St. & Ave. L, Lubbock.
 Equipment: ITS transmitter; Bognor antenna.
 Satellite earth stations: Harris, 3-meter; ITS, 3-meter.
 Began Operation: August 1, 1985.
 Ownership: Lubbock TV Corp.
 Satellite programming: Faith & Values Channel; FamilyNet.
 Planned satellite programming: Main Street TV.
 Advertising: Yes. Rates: \$85.00/Hour.
 Personnel: Shaun D. Lenerose, General Manager; Tim Vanderburg, Sales Manager; Bill Enloe, Chief Engineer.
 Note: Operating as a translator.

Lubbock—K46CS, Ramar Communications. Phone: 806-745-3434. Fax: 806-748-1949.
 Studio: 9800 University, Lubbock, TX 79423.
 Technical Facilities: 100-w TPO, 6.63-kw ERP, 500-ft. above ground, 3707-ft. above sea level, lat. 33° 30' 08", long. 101° 52' 20".
 Holds CP for change to 14.45-kw ERP, 3858-ft. above sea level. BPTTL-910502EQ.
 Requests modification of CP for change to 20-kw ERP, 3957-ft. above sea level. BMPTTL-JE0415VH.
 Transmitter: 100th St. & University, Lubbock.
 Equipment: ITS transmitter; Scala antenna.
 Satellite earth stations: Prodelin, 4-meter; DX Engineering receivers.

Began Operation: October 31, 1988.
 Ownership: Ramar Communications Inc.
 Satellite programming: Main Street TV.
 Represented (legal): Leventhal, Senter & Lerman.
 Personnel: Laura Jasso, Sales Manager.

***Lubbock—K53EH**, Trinity Bcstg. Network Inc. Phone: 714-832-2950.
 Technical Facilities: 1000-w TPO, 6.8-kw ERP, 449-ft. above ground, 3647-ft. above sea level, lat. 33° 32' 32", long. 101° 50' 14".
 Transmitter: 0.5-mi. NE of intersection of U.S. 84 & 87.
 Ownership: Trinity Broadcasting Network Inc.

***Lubbock—K59DX**, Freeman Cosmo Harris.
 Technical Facilities: 1000-w TPO, 11.6-kw ERP, 300-ft. above ground, 3521-ft. above sea level, lat. 33° 31' 05", long. 101° 51' 25".
 Transmitter: 84th & Q Sts.
 Ownership: Freeman C. Harris.

Lubbock—K62DG, Ramar Communications Inc. Phone: 806-745-3434. Fax: 806-748-1949.
 Studio: 9800 University Ave.
 Technical Facilities: 1000-w TPO, 7.97-kw ERP, 751-ft. above ground, 3957-ft. above sea level, lat. 33° 30' 08", long. 101° 52' 20".
 Holds CP for change to 22.6-kw ERP, 3904-ft. above sea level. BPTTL-930401TP.
 Transmitter: 100th St. & University, Lubbock.
 Equipment: Television Technology transmitter; Scala antenna.
 Began Operation: May 1, 1990.
 Ownership: Ramar Communications Inc.
 Represented (legal): Leventhal, Senter & Lerman.
 Personnel: Brad Moran, General Manager; Guy Smith, Chief Engineer.

***Lubbock—K67GE**, N & K LPTV.
 Technical Facilities: 100-w TPO, 0.803-kw ERP, 3927-ft. above sea level, lat. 33° 33' 09", long. 102° 13' 14".
 Transmitter: 2.3-mi. S of Smyer on Hwy. 168.
 Ownership: N & K LPTV Inc.

Lufkin—K05HX, International Bcstg. Network.
 Technical Facilities: 10-w TPO, 0.027-kw ERP, 426-ft. above ground, 765-ft. above sea level, lat. 31° 20' 18", long. 94° 41' 16".
 Holds CP for change to 40-w TPO, 0.094-kw ERP, 440-ft. above ground, 781-ft. above sea level. Transmitter to 2601 E. Lufkin Ave. BPTTL-920214SN.
 Transmitter: Approx. 600-ft. N of Lufkin Ave., 0.2-mi. E of Loop 287, Lufkin.
 Ownership: International Broadcasting Network.

Lufkin—K11SI, International Bcstg. Network.
 Technical Facilities: 10-w TPO, 0.058-kw ERP, 427-ft. above ground, 839-ft. above sea level, lat. 31° 20' 18", long. 94° 41' 16".
 Holds CP for change to 80-w TPO, 0.113-kw ERP, 400-ft. above ground, 741-ft. above sea level. Transmitter to 2601 E. Lufkin Ave. BPTTL-920214SM.
 Transmitter: 600-ft. N of Lufkin Ave. & 0.19-mi. E of Loop 287.
 Ownership: International Broadcasting Network.

Low Power TV Stations—Texas

- Lufkin—K13WC**, International Bcstg. Network.
Technical Facilities: 80-w TPO, 0.117-kw ERP, 410-ft. above ground, 751-ft. above sea level, lat. 31° 20' 18", long. 94° 41' 16".
Transmitter: 2601 E. Lufkin Ave.
Began Operation: December 2, 1993.
Ownership: International Broadcasting Network.
- Lufkin—K30CS**, Warwick Communications Inc. Phone: 905-236-0051. Fax: 905-753-6637.
Technical Facilities: 100-w TPO, 1-kw ERP, 171-ft. above ground, 495-ft. above sea level, lat. 31° 22' 01", long. 94° 45' 56".
Requests modification of CP for change to 0.545-kw ERP, 695-ft. above sea level, lat. 31° 17' 49", long. 94° 42' 52". Transmitter to 802 Whitehouse Dr. BMP TTL-930402ZE.
Transmitter: KLN-FM tower site.
Began Operation: October 5, 1993.
Ownership: Warwick Communications Inc.
Represented (sales): Sattel Inc.
Represented (legal): Fletcher, Heald & Hildreth.
Personnel: Mark McKay, General Manager; Brenda Mills, Sales Manager; Jay Rowe, Chief Engineer.
- ***Lufkin—K42DU**, James Robert Brown. Phone: 713-635-1938.
Technical Facilities: 1000-w TPO, 28.7-kw ERP, 600-ft. above ground, 950-ft. above sea level, lat. 31° 22' 08", long. 94° 38' 45".
Transmitter: 5-mi. NE of Lufkin.
Ownership: James R. Brown.
- Memphis/Lakeview/Estelline—K44AK**, Cruze Electronics. Phone: 806-259-2879. Fax: 806-259-3500.
Technical Facilities: 100-w TPO, 0.843-kw ERP, 300-ft. above ground, 2505-ft. above sea level, lat. 34° 48' 35", long. 100° 36' 38".
Transmitter: 5-mi. NNW of Memphis.
Equipment: Television Technology transmitter; Scala antenna.
Ownership: Cruze Electronics.
Note: Operating as a translator.
- ***Mesquite—K60EM**, Henry J. McGinnis.
Technical Facilities: 1000-w TPO, 114-kw ERP, 459-ft. above ground, 994-ft. above sea level, lat. 32° 45' 46", long. 96° 38' 04".
Transmitter: Mesquite City Communications Tower.
Ownership: Henry J. McGinnis.
- ***Midland—K31DZ**, Evangeline Richman. Phone: 915-684-6053.
Technical Facilities: 1000-w TPO, 22.49-kw ERP, 282-ft. above ground, 3058-ft. above sea level, lat. 32° 01' 30", long. 101° 58' 05".
Transmitter: 1100 S. Country Rd. 1120.
Ownership: Evangeline Richman.
- ***Midland-Odessa—K14IX**, Samuel M. Mims. Phone: 214-368-4497.
Technical Facilities: 100-w TPO, 0.91-kw ERP, 298-ft. above ground, 3428-ft. above sea level, lat. 31° 51' 51", long. 102° 34' 41".
Transmitter: No. 866 Farm Rd., 11-mi. W of Odessa.
Ownership: Samuel M. Mims Jr.
- ***Midland-Odessa—K48EW**, Peggy Mims. Phone: 214-368-4497.
Technical Facilities: 100-w TPO, 0.91-kw ERP, 298-ft. above ground, 3428-ft. above sea level, lat. 31° 51' 51", long. 102° 34' 41".
- Transmitter: Farm Rd. No. 866, 11-mi. W of Odessa.
Ownership: Peggy Mims.
- ***Midland-Odessa—K54EK**, Peggy Mims. Phone: 214-368-4497.
Technical Facilities: 100-w TPO, 0.9102-kw ERP, 300-ft. above ground, 3428-ft. above sea level, lat. 31° 51' 51", long. 102° 34' 41".
Transmitter: Farm Rd. No. 866, 11-mi. NW of Odessa.
Ownership: Peggy Mims.
- ***Midland-Odessa—K63FJ**, Lisabeth A. Herrin. Phone: 214-368-4497.
Technical Facilities: 100-w TPO, 0.9-kw ERP, 300-ft. above ground, 3428-ft. above sea level, lat. 31° 51' 51", long. 102° 34' 41".
Transmitter: Farm Rd., No. 866, 11-mi. W of Odessa.
Ownership: Lisabeth A. Herrin.
- ***Midland-Odessa—K65FX**, Christopher W. Mims. Phone: 214-821-7669.
Technical Facilities: 100-w TPO, 0.9102-kw ERP, 300-ft. above ground, 3428-ft. above sea level, lat. 31° 51' 51", long. 102° 34' 41".
Transmitter: Farm Rd. No. 866, 11-mi. W of Odessa.
Ownership: Christopher W. Mims.
- ***Midland-Odessa—K67GF**, Stephen M. Mims. Phone: 203-268-2142.
Technical Facilities: 100-w TPO, 0.9102-kw ERP, 300-ft. above ground, 3428-ft. above sea level, lat. 31° 51' 51", long. 102° 34' 41".
Transmitter: Farm Rd. No. 866, 11-mi. NW of Odessa.
Ownership: Stephen M. Mims.
- Monahans—K28DY**, Prime Time Christian Bcstg. Inc.
Technical Facilities: 1000-w TPO, 10.8-kw ERP, 745-ft. above ground, 3828-ft. above sea level, lat. 31° 57' 55", long. 102° 46' 10".
Transmitter: NW of Notrees on Oil Rd.
Equipment: TTC transmitter; Bogner antenna.
Began Operation: June 7, 1994.
Ownership: Prime Time Christian Broadcasting Inc.
Note: Operating as a translator.
- Mount Pleasant—K54CB**, F.V.P. Network Inc. Phone: 903-572-4351.
Technical Facilities: 1000-w TPO, 8-kw ERP, 320-ft. above ground, 670-ft. above sea level, lat. 33° 07' 33", long. 95° 01' 10".
Transmitter: Approx. 2.5-mi. W, near Interstate 30.
Equipment: Television Technology transmitter; Scala antenna.
Ownership: F.V.P. Network Inc.
Satellite programming: FamilyNet.
Personnel: Gordon Thompson, General Manager; Mike Ross, Chief Engineer.
- Mullin—K61CV**, Pompey Mountain Bcstg. Co.
Technical Facilities: 0.74-kw ERP, lat. 31° 37' 17", long. 98° 38' 31".
Ownership: Pompey Mountain Bcstg. Co.
- Nacogdoches—K020C**, International Bcstg. Network.
Technical Facilities: 10-w TPO, 0.62-kw ERP, 200-ft. above ground, 2575-ft. above sea level, lat. 31° 37' 45", long. 94° 40' 44".
- Transmitter: 3441 Old Tyler Rd., Nacogdoches.
Began Operation: October 7, 1993.
Ownership: International Broadcasting Network.
- Odessa—K49CD**, Telemundo of Galveston-Houston Inc. Phone: 212-492-5610.
Technical Facilities: 200-w TPO, 1.72-kw ERP, 400-ft. above ground, 3169-ft. above sea level, lat. 31° 57' 30", long. 102° 03' 59".
Transmitter: E of State Rd. 349, 1-mi. S of I-20 intersection, SSE of Midland.
Ownership: Telemundo Group Inc., Debtor-in-Possession.
- Odessa—K60EE**, Telemundo of Galveston-Houston Inc.
Technical Facilities: 729-w TPO, 4.81-kw ERP, 289-ft. above ground, 3205-ft. above sea level, lat. 31° 51' 58", long. 102° 22' 50".
Transmitter: Odessa Junior College, University Blvd., Odessa.
Ownership: Telemundo Group Inc., Debtor-in-Possession.
- Palestine—K17BP**, Trinity Bcstg. Network Inc. Phone: 714-832-2950.
Technical Facilities: 1000-w TPO, 3.1-kw ERP, 499-ft. above ground, 889-ft. above sea level, lat. 31° 43' 12", long. 95° 39' 08".
Transmitter: 1.5-mi. S of intersection of Rtes. 256 & 1990.
Began Operation: July 31, 1988.
Ownership: Trinity Broadcasting Network Inc.
Satellite programming: Trinity Bcstg. Network.
- Palestine—K24DS**, Eternal Truth Network Inc. Phones: 409-687-4310; 903-729-7274.
Technical Facilities: 1000-w TPO, 42.3-kw ERP, 420-ft. above ground, 797-ft. above sea level, lat. 31° 39' 56", long. 95° 38' 08".
Transmitter: Rte. 5, Palestine.
Equipment: Delta-Benco-Cascade transmitter; Scala antenna.
Began Operation: June 7, 1994.
Ownership: Eternal Truth Network Inc.
Satellite programming: EWTN.
- ***Pampa—K32CP**, Blacks Desiring Media Inc.
Technical Facilities: 1000-w TPO, 7.19-kw ERP, 144-ft. above ground, 3343-ft. above sea level, lat. 35° 33' 40", long. 100° 55' 40".
Transmitter: 2.5-mi. NE of Pampa.
Ownership: Blacks Desiring Media Inc.
- Paris—K08KK**, KTEN Television Ltd. Partnership. Phone: 405-924-6936.
Technical Facilities: 10-w TPO, 0.05-kw ERP, lat. 33° 40' 30", long. 95° 33' 20".
Ownership: KTEN Television Ltd. Partnership.
Note: Operating as a translator.
- Paris—K42DA**, Trinity Bcstg. Network Inc. Phone: 714-832-2950. Fax: 714-730-0661.
Technical Facilities: 1000-w TPO, 13.3-kw ERP, 673-ft. above ground, 1168-ft. above sea level, lat. 33° 37' 15", long. 95° 32' 50".
Transmitter: Near Loop 286 & FM 1497, Paris.
Equipment: ITS transmitter; Andrew antenna.
Satellite earth stations: Scientific-Atlanta, 3.2-meter; Standard Components receivers.
Ownership: Trinity Broadcasting Network Inc.
Satellite programming: Trinity Bcstg. Network.
Represented (sales): Media Services Group Inc.
Represented (engineering): Smith & Powstenko.
- Represented (legal): May & Dunne, Chartered.
Personnel: Paul F. Crouch, General Manager; Rod Henke, Sales Manager; Ben Miller, Chief Engineer.
- Pecos—K64EC**, Prime Time Christian Bcstg. Inc.
Technical Facilities: 20-w TPO, 0.633-kw ERP, 3038-ft. above sea level, lat. 31° 29' 57", long. 103° 19' 50".
Transmitter: 1.7-mi. N of Hwy. 80 & 10-mi. NE of Pecos.
Equipment: TTC transmitter; Scala antenna.
Began Operation: August 16, 1994.
Ownership: Prime Time Christian Broadcasting Inc.
Note: Operating as a translator.
- ***Plainview—K69FF**, B & B Productions Inc.
Technical Facilities: 1000-w TPO, 21-kw ERP, 299-ft. above ground, 3671-ft. above sea level, lat. 34° 13' 05", long. 101° 42' 02".
Transmitter: 4-mi. NE of Plainview.
Ownership: B & B Productions Inc.
- ***Round Rock—K64EK**, KXAN Inc. Phone: 512-476-3636.
Technical Facilities: 1000-w TPO, 40-kw ERP, 200-ft. above ground, 1156-ft. above sea level, lat. 30° 35' 13", long. 97° 40' 55".
Transmitter: 3.1-mi. S of Georgetown & 5.6-mi. N of Round Rock.
Ownership: KXAN Inc.
- ***San Angelo—K31DM**, Ned M. Moritz.
Technical Facilities: 100-w TPO, 1.4-kw ERP, 2041-ft. above sea level, lat. 31° 27' 43", long. 100° 26' 04".
Transmitter: 36 E. Twohigh Ave.
Ownership: Ned M. Moritz.
- ***San Angelo—K41DD**, Ned M. Moritz.
Technical Facilities: 100-w TPO, 1.43-kw ERP, 2031-ft. above sea level, lat. 31° 27' 43", long. 100° 26' 04".
Transmitter: 36 E. Twohigh Ave.
Ownership: Ned M. Moritz.
- ***San Angelo—K49DQ**, Robert A. Hetherington.
Technical Facilities: 100-w TPO, 1.43-kw ERP, 2031-ft. above sea level, lat. 31° 27' 43", long. 100° 26' 04".
Transmitter: Hotel Cactus Bldg., 36 E. Twohigh Ave.
Ownership: Robert A. Hetherington.
- ***San Angelo—K51ED**, Robert A. Hetherington.
Technical Facilities: 100-w TPO, 1.43-kw ERP, 2031-ft. above sea level, lat. 31° 27' 43", long. 100° 26' 04".
Transmitter: Hotel Cactus Bldg., 36 E. Twohigh Ave.
Ownership: Robert A. Hetherington.
- ***San Angelo—K57GB**, Robert A. Hetherington.
Technical Facilities: 100-w TPO, 1.425-kw ERP, 193-ft. above ground, 2032-ft. above sea level, lat. 31° 27' 43", long. 100° 26' 04".
Transmitter: Hotel Cactus Bldg., 36 E. Twohigh Ave.
Ownership: Robert A. Hetherington.
- ***San Angelo—K61FQ**, Robert A. Hetherington.
Technical Facilities: 100-w TPO, 1.43-kw ERP, 2031-ft. above sea level, lat. 31° 27' 43", long. 100° 26' 04".

Transmitter: Hotel Cactus Bldg., 36 E. Towhig Ave.
 Ownership: Robert A. Hetherington.

San Antonio—K02MX, San Antonio Channel 2 Inc. Phone: 210-494-6565. Fax: 210-494-5037.
 Technical Facilities: 0.037-kw ERP, 540-ft. above ground, 1080-ft. above sea level, lat. 29° 25' 21", long. 98° 29' 26".
 Transmitter: Tower Life Bldg.
 Equipment: Television Technology transmitter; Scala antenna.
 Ownership: San Antonio Channel 2 Inc.
 Represented (engineering): Selmeier & Kramer.
 Represented (legal): Cohn & Marks.
 Personnel: Bob A. Roth Sr., President.

San Antonio—K17BY, Nicolas Communications Corp. Phone: 512-824-5812.
 Technical Facilities: 800-w TPO, 10.4-kw ERP, 548-ft. above ground, 1201-ft. above sea level, lat. 29° 25' 41", long. 98° 29' 32".
 Holds CP for change to 15.7-kw ERP, 558-ft. above ground, 1211-ft. above sea level.
 BMMPTTL-920212BJ.
 Transmitter: NBC Plaza, 112 E. Pecan, San Antonio.
 Ownership: Nicolas Communications Corp.

San Antonio—K19DC, Faith That Pleases God Church Corp.
 Technical Facilities: 1000-w TPO, 101.3-kw ERP, 262-ft. above ground, 787-ft. above sea level, lat. 29° 16' 10", long. 98° 15' 55".
 Requests CP for change to 10-kw ERP, 1857-ft. above sea level. BPTTL-JE0415VN.
 Transmitter: 4-mi. from Elmendorf.
 Began Operation: April 1, 1994.
 Ownership: Faith That Pleases God Church Inc.

San Antonio—K20BW, Trinity Christian Center of Santa Ana Inc. Phone: 714-832-2950.
 Studio: 18755 Stone Oak Parkway, San Antonio, TX 78258.
 Technical Facilities: 1000-w TPO, 55.7-kw ERP, 131-ft. above ground, 1161-ft. above sea level, lat. 29° 31' 06", long. 98° 34' 18".
 Transmitter: Wurzbach Rd. & Fredericksburg Rd., San Antonio.
 Equipment: Acrodyne transmitter; Bogner antenna.
 Satellite earth stations: Scientific-Atlanta, 5-meter.
 Ownership: Trinity Broadcasting Network Inc.
 Satellite programming: Trinity Bcstg. Network.
 Advertising: Yes. Rates: \$25.00-\$50.00/30 Sec.; \$100.00-\$300.00/Hour.
 Represented (legal): Frank Johnson.
 Personnel: Jim R. Moss, Executive Director.

***San Antonio—K21DZ**, Keith L. Lowery. Phone: 713-656-7081.
 Technical Facilities: 1000-w TPO, 15.46-kw ERP, 735-ft. above sea level, lat. 29° 19' 33", long. 98° 21' 25".
 Requests modification of CP for change to 10-kw ERP, lat. 29° 17' 39", long. 98° 15' 30". Transmitter to 12325 Jolly Rd., Elmendorf. BMMPTTL-JE0415VP.
 Transmitter: 9445 S. Foster Rd. at Calaveras Lake.
 Ownership: Keith L. Lowery.

***San Antonio—K25ES**, Corali Ortiz.
 Technical Facilities: 1000-w TPO, 12.2-kw ERP, 1227-ft. above sea level, lat. 29° 37' 12", long. 98° 22' 49".
 Transmitter: 5031 Judson Rd.
 Ownership: Corali Ortiz.

San Antonio—K33CK, Trinity Christian Center of Santa Ana Inc. Phone: 714-832-2950.
 Studio: 600 N. Loop 1604 E, San Antonio, TX 78232.
 Technical Facilities: 1000-w TPO, 46.7-kw ERP, 266-ft. above ground, 1194-ft. above sea level, lat. 29° 37' 12", long. 98° 22' 49".
 Transmitter: 5031 Judson Rd., San Antonio.
 Equipment: Acrodyne transmitter; Alan Dick & Co. antenna.
 Satellite earth stations: 9-meter; 3-meter.
 Ownership: Trinity Broadcasting Network Inc.
 Satellite programming: FamilyNet; Trinity Bcstg. Network.
 Advertising: Yes. Rates: \$25.00/30 Sec.
 Personnel: Rick Rodriguez, Sales Representative; Dale Taylor, Chief Engineer.

San Antonio—K48DS, San Antonio College. Phone: 210-733-2793. Fax: 210-733-2338.
 Technical Facilities: 132-w TPO, 1.55-kw ERP, 846-ft. above sea level, lat. 29° 26' 45", long. 89° 28' 46".
 Transmitter: Moody Learning Center Bldg., 1300 San Pedro Ave., San Antonio, TX 78212.
 Equipment: Acrodyne transmitter; Scala antenna.
 Began Operation: March 15, 1994.
 Ownership: San Antonio College.
 Personnel: Terry Tackitt, General Manager; Rick Hernandez, Chief Engineer.

San Antonio—K52EA, Aracelis Ortiz. Phone: 210-421-2635. Fax: 210-225-0052.
 Technical Facilities: 1000-w TPO, 17.7-kw ERP, 422-ft. above ground, 1078-ft. above sea level, lat. 29° 25' 21", long. 98° 29' 26".
 Transmitter: Tower Life Bldg.
 Ownership: Aracelis Ortiz.
 Satellite programming: New Inspirational Network.
 Personnel: Edward Rivera, General Manager; Carlos Ortiz, Sales Manager.

***San Antonio—K54EA**, Valueision International Inc.
 Technical Facilities: 1000-w TPO, 14.2-kw ERP, 1181-ft. above sea level, lat. 29° 25' 41", long. 98° 29' 32".
 Requests modification of CP for change to Ch. 46, 18.4-kw ERP, BMMPTTL-JE0415WT.
 Transmitter: 112 Pecan St.
 Ownership: Valueision International Inc.

***San Antonio—K57GO**, Gonzalo A. Santos.
 Technical Facilities: 1000-w TPO, 21-kw ERP, 193-ft. above ground, 974-ft. above sea level, lat. 29° 22' 56", long. 98° 38' 51".
 Transmitter: 4917 Ravenswood Dr.
 Ownership: Gonzalo A. Santos.

***San Antonio—K58EU**, E. Caballero & R. Caballero-Stafford.
 Technical Facilities: 210-w TPO, 9-kw ERP, 460-ft. above ground, 1380-ft. above sea level, lat. 29° 31' 25", long. 98° 43' 25".
 Transmitter: 0.5 mi. S of Galm Rd. & 0.5 mi. W of Shaenfield Rd.
 Ownership: Eduardo Caballero; Rosa Maria Caballero-Stafford.

***San Antonio—K64EL**, Clark Ortiz.
 Technical Facilities: 1000-w TPO, 15.3-kw ERP, 154-ft. above ground, 882-ft. above sea level, lat. 29° 21' 38", long. 98° 36' 05".
 Transmitter: Holm Rd., S of Medina Base Rd.
 Ownership: Clark Ortiz.

***San Antonio—K65ES**, Louis Martinez. Phone: 909-687-3660.
 Technical Facilities: 450-w TPO, 5-kw ERP, 171-ft. above ground, 978-ft. above sea level, lat. 29° 31' 52", long. 98° 28' 54".
 Requests modification of CP for change to 1000-w TPO, 5.6-kw ERP, 1210-ft. above sea level, lat. 29° 30' 28", long. 98° 34' 23".
 BMMPTTL-JE0415WZ.
 Transmitter: Airport Center, 10100 Reunion Place, San Antonio.
 Ownership: Louis Martinez.

San Antonio—K67DW, M & M Communications Corp. Phones: 904-456-9749; 904-456-2269.
 Technical Facilities: 900-w TPO, 10.2-kw ERP, 404-ft. above ground, 1053-ft. above sea level, lat. 29° 25' 21", long. 98° 29' 26".
 Transmitter: Tower Life Building, San Antonio.
 Began Operation: September 1, 1990.
 Ownership: M & M Communications Inc.
 Satellite programming: Channel America.
 Advertising: Yes.
 Represented (sales): Morris Productions.
 Represented (legal): McFadden, Evans & Sill.

***San Antonio—K68EI**, Aracelis Ortiz. Phone: 210-399-7981.
 Technical Facilities: 1000-w TPO, 31.3-kw ERP, 600-ft. above ground, 1125-ft. above sea level, lat. 29° 17' 39", long. 98° 15' 30".
 Transmitter: 5-mi. NE of Elmendorf.
 Ownership: Aracelis Ortiz.

***San Antonio—K69GP**, Hye Chin Lowery. Phone: 713-656-7081.
 Technical Facilities: 706-w TPO, 8.7-kw ERP, 1001-ft. above sea level, lat. 29° 30' 41", long. 98° 33' 04".
 Transmitter: Victoria Towers, 8023 Vantage Dr.
 Ownership: Hye Chin Lowery.

San Marcos—K40CT, KXAN Inc. Phone: 512-476-3636.
 Technical Facilities: 1000-w TPO, 8.61-kw ERP, 108-ft. above ground, 892-ft. above sea level, lat. 29° 53' 30", long. 97° 57' 03".
 Transmitter: Near San Marcos Academy.
 Ownership: LIN Television Corp.
 Note: Operating as a translator.

***San Marcos—K58ET**, TL Walker Communications Inc. Phone: 210-236-1516.
 Technical Facilities: 1000-w TPO, 15.04-kw ERP, 157-ft. above ground, 900-ft. above sea level, lat. 29° 53' 23", long. 97° 56' 39".
 Transmitter: Mathews & Pecan Sts.
 Ownership: TL Walker Communications Inc.

Snyder—K07TZ, Ramar Communications Inc.
 Technical Facilities: 10-w TPO, 0.059-kw ERP, 328-ft. above ground, 2818-ft. above sea level, lat. 32° 46' 52", long. 100° 53' 52".
 Transmitter: 1.5-mi. NW of Snyder city limits & Rte. 208.
 Ownership: Ramar Communications Inc.

***Snyder—K26DW**, Prime Time Christian Bcstg. Inc.
 Technical Facilities: 100-w TPO, 0.773-kw ERP, 2769-ft. above sea level, lat. 32° 46' 52", long. 100° 53' 52".
 Transmitter: 6.8-mi. NE of Snyder & 3.1-mi. N of FM 1614.
 Equipment: TTC transmitter; Andrew antenna.
 Ownership: Prime Time Christian Broadcasting Inc.
 Note: Operating as a translator.

***Somerville—K35DI**, M. Doyle Groce.
 Technical Facilities: 100-w TPO, 0.11-kw ERP, 98-ft. above ground, 351-ft. above sea level, lat. 30° 20' 40", long. 96° 31' 43".
 Transmitter: City lot, Somerville.
 Ownership: M. Doyle Groce.

Sulphur Springs—K18AL, H & B Bcstg.
 Technical Facilities: 1000-w TPO, 38.4648-kw ERP, 500-ft. above ground, 1130-ft. above sea level, lat. 33° 07' 54", long. 95° 50' 06".
 Transmitter: 0.5-mi. SW of intersection of Hwys. 499 & 275.
 Equipment: Acrodyne transmitter; Bogner antenna.
 Began Operation: September 15, 1983.
 Ownership: H & B Broadcasting.
 Represented (engineering): Moffet, Larson & Johnson.
 Represented (legal): Paul, Hastings, Janofsky & Walker.

***Temple, Belton, Heidenheimer, Moffat, Roy & Westphalia—K120K**, Video Jukebox Network Inc.
 Technical Facilities: 100-w TPO, 0.13-kw ERP, 112-ft. above ground, 810-ft. above sea level, lat. 31° 06' 50", long. 97° 20' 16".
 Transmitter: 1402 N. 3rd, Temple.
 Ownership: Video Jukebox Network Inc.

***Texarkana—K52DX**, Three Angels Bcstg. Network Inc. Phone: 618-627-4651. Fax: 618-627-2726.
 Studio: RR 3, Box 176A, State Rte. 34, Thompsonville, IL 62890.
 Technical Facilities: 1000-w TPO, 9.08-kw ERP, 774-ft. above sea level, lat. 33° 25' 48", long. 94° 05' 08".
 Transmitter: SW of Rosewood St. & Westlawn Dr.
 Equipment: Acrodyne transmitter; Jampro antenna.
 Satellite earth stations: DH Satellite, 3.0-meter; M/A-Com receivers.
 Ownership: Three Angels Broadcasting Network Inc.
 Personnel: Moses Primo, General Manager; Clarence Larson, Chief Engineer; Linda Shelton, Program Director.

Turkey/Quitaa—K60BW, Ramar Communications Inc. Phone: 806-423-1221.
 Technical Facilities: 100-w TPO, 2.072-kw ERP, 120-ft. above ground, 3250-ft. above sea level, lat. 34° 23' 33", long. 101° 07' 30".
 Transmitter: 4-mi. NW of Quitaa.
 Equipment: Television Technology transmitter; Scala antenna.
 Began Operation: January 1, 1984.
 Ownership: Ramar Communications Inc.
 Represented (engineering): Arnold Cruze.
 Personnel: Arville Settiff, Station Manager.
 Note: Operating as a translator.

Tyler—K20DL, HCS Cable TV Inc.
 Technical Facilities: 1000-w TPO, 8.9-kw ERP, 889-ft. above sea level, lat. 32° 21' 43", long. 95° 16' 10".
 Transmitter: 0.37-mi. N of Commerce St. & Loop 323.
 Began Operation: June 21, 1994.
 Ownership: HCS Cable TV Inc.

Tyler—K48DP, C-Tec Corp. Phone: 214-330-7782. Fax: 214-337-9797.
 Technical Facilities: 988-w TPO, 17.3-kw ERP, 430-ft. above ground, 882-ft. above sea level, lat. 32° 21' 43", long. 95° 16' 10".
 Transmitter: 1702 E. Commerce St., Tyler.
 Equipment: TTC transmitter; Andrew antenna.
 Satellite earth stations: 4-meter.

Low Power TV Stations—Texas

Began Operation: October 15, 1993.

Ownership: C-Tec Corp.

Personnel: Barry Carter, General Manager & Sales Manager; Bob Morrow, Chief Engineer.

Tyler—K56CC, Christian World Network.

Technical Facilities: 10.4-kw ERP, lat. 32° 21' 05", long. 95° 18' 06".

Ownership: Christian World Network.

Uvalde—K15BV, Trinity Bcstg. Network Inc. Phone: 714-832-2950. Fax: 714-730-0661.

Technical Facilities: 100-w TPO, 0.2239-kw ERP, 170-ft. above ground, 1075-ft. above sea level, lat. 29° 13' 15", long. 99° 47' 10".

Requests CP for change to 0.97-kw ERP, 1089-ft. above sea level, lat. 29° 14' 02", long. 99° 48' 25". Transmitter to 1.3-mi. W of U.S. Rte. 83 and State Rte. 2369. BPTTL-JE0415WD.

Transmitter: 214 Martin St., Uvalde.

Equipment: TTC transmitter, Scala antenna.

Satellite earth stations: Panasonic receivers.

Began Operation: October 26, 1992.

Ownership: Trinity Broadcasting Network Inc. Satellite programming: Trinity Bcstg. Network. Represented (sales): Media Services Group Inc.

Represented (legal): May & Dunne, Chartered. Personnel: Paul F. Crouch, General Manager; Rod Henke, Sales Manager; Ben Miller, Chief Engineer.

Uvalde (rural portions) & Knippa—

K65EQ, Tom Winkle Radio & TV Service.

Technical Facilities: 20-w TPO, 0.061-kw ERP, 52-ft. above ground, 1194-ft. above sea level, lat. 29° 15' 38", long. 99° 44' 46".

Transmitter: Big Mountain, Kennedy Ranch, Uvalde.

Ownership: Tom Winkle Radio & TV Service.

Victoria—K51BG, D. W. Strahan. Phone: 713-479-1614. Fax: 713-478-4892.

Studio: 3112-A Pleasant Green Dr., Victoria, TX 77902.

Technical Facilities: 100-w TPO, 0.5-kw ERP, 489-ft. above ground, 579-ft. above sea level, lat. 28° 46' 42", long. 96° 58' 08".

Transmitter: 3112-A Pleasant Green Dr., 3-mi. W of Hwy. 87.

Equipment: Television Technology transmitter; Scala antenna.

Satellite earth stations: Sierra, 3-meter; Microdyne, 4-meter; Chapparral, Drake receivers.

Began Operation: April 25, 1987.

Ownership: D. W. Strahan. Satellite programming: Telemundo.

Advertising: Yes. Rates: \$25.00/30 Sec.; \$45.00/Hour.

Represented (sales): Telemundo.

Personnel: D. W. Strahan, Operator.

Victoria—K53CZ, Community TV of Victoria. Phone: 713-479-1614. Fax: 713-478-4892.

Studio: 3112-A Pleasant Green Dr., Victoria, TX 77902.

Technical Facilities: 100-w TPO, 0.71-kw ERP, 489-ft. above ground, 577-ft. above sea level, lat. 28° 46' 42", long. 96° 58' 08".

Transmitter: 3112-A Pleasant Green Dr., 0.33-mi. W of Hwy. 87.

Equipment: Television Technology transmitter; Scala antenna.

Satellite earth stations: M/A-Com, 3-meter; Microdyne, 4-meter.

Began Operation: September 19, 1985.

Ownership: D. W. Strahan.

Satellite programming: Muchmusic.

Advertising: Yes. Rates: \$15.00/Min.; \$40.00/Hour.

Personnel: D. W. Strahan, Manager.

Victoria—K55CP, Community TV of Victoria. Phone: 713-479-1614. Fax: 713-478-4892.

Studio: 3112-A Pleasant Green Dr., Victoria, TX.

Technical Facilities: 100-w TPO, 0.5-kw ERP, 489-ft. above ground, 577-ft. above sea level, lat. 28° 46' 42", long. 96° 58' 08".

Transmitter: 3112-A Pleasant Green Dr., Victoria, TX.

Equipment: Television Technology transmitter; Scala antenna.

Satellite earth stations: M/A-Com, 4-meter; Chapparral, 3-meter.

Began Operation: August 1, 1981.

Ownership: D. W. Strahan.

Satellite programming: Main Street TV.

Advertising: Yes. Rates: \$20.00/30 Sec.; \$105.00/Hour.

Personnel: D. W. Strahan, General Manager.

Note: Operating as a translator.

***Waco**—K19BX, Rene Hinojosa.

Technical Facilities: 1000-w TPO, 25.3-kw ERP, 181-ft. above ground, 666-ft. above sea level, lat. 31° 31' 54", long. 97° 08' 44".

Transmitter: Near Baylor Stadium, Waco.

Ownership: Rene Hinojosa.

***Waco**—K50CW, Richard W. Baker.

Technical Facilities: 2000-w TPO, 33-kw ERP, 439-ft. above ground, 1030-ft. above sea level, lat. 31° 28' 00", long. 97° 11' 14".

Transmitter: W of I-35 & Sun Valley Rd., Hewitt.

Ownership: Richard W. Baker.

***Waco**—K62CY, Nicolas Communications Corp. Phone: 512-824-5812.

Technical Facilities: 1000-w TPO, 30.1-kw ERP, 361-ft. above ground, 754-ft. above sea level, lat. 31° 32' 36", long. 97° 11' 41".

Transmitter: Lake Air Tower Bldg., 4924 Cobbs Dr., Waco.

Ownership: Nicolas Communications Corp.

Wellington-Dodson—K27BZ, Greenbelt TV Translator System Inc.

Technical Facilities: 20-w TPO, 0.216-kw ERP, 226-ft. above ground, 2192-ft. above sea level, lat. 34° 46' 14", long. 100° 11' 28".

Transmitter: 4-mi. S of Wellington.

Ownership: Greenbelt TV Translator System Inc.

Note: Operating as a translator.

***Whitehouse**—K67FK, Three Angels Bcstg. Network Inc. Phone: 618-627-4651. Fax: 618-627-2726.

Studio: RR 3, Box 176A, State Rte. 34, Thompsonville, IL 62890.

Technical Facilities: 1000-w TPO, 54.74-kw ERP, 500-ft. above ground, 1082-ft. above sea level, lat. 32° 13' 23", long. 95° 11' 49".

Requests modification of CP to change city of license to Tyler-Jacksonville & to Ch. 14, 35-kw ERP, 1083-ft. above sea level, lat. 32° 03' 40", long. 95° 18' 50". Transmitter to 1-mi. W of Hwy. 69, Mount Selman. BNPPTL-JE0415XH.

Transmitter: E of Hwy. 346, 1.4-mi. ESE of Intersection of Hwy. 848, Whitehouse.

Equipment: Acrodyne transmitter; Jampro antenna.

Satellite earth stations: DH Satellite, 3.0-meter; M/A-Com receivers.

Ownership: Three Angels Broadcasting Network Inc.

Personnel: Moses Primo, General Manager; Clarence Larson, Chief Engineer; Linda Shelton, Program Director.

Wichita Falls—K20DN, Christian Family Network Television Inc.

Technical Facilities: 100-w TPO, 1.24-kw ERP, 1063-ft. above sea level, lat. 33° 54' 31", long. 98° 29' 45".

Transmitter: 1200 9th St.

Began Operation: December 2, 1993.

Ownership: Christian Bcstg.

Wichita Falls—K30DJ, ACTS of Wichita Falls Inc.

Technical Facilities: 1000-w TPO, 27.2-kw ERP, 440-ft. above ground, 1309-ft. above sea level, lat. 33° 53' 50", long. 98° 32' 33".

Transmitter: 3700 Onaway Trail.

Began Operation: January 10, 1994.

Ownership: ACTS of Wichita Falls Inc.

Wichita Falls—K3580, Epic Bcstg. Corp. Phone: 817-691-1808. Fax: 817-696-5766.

Studio: 3800 Call Field Rd., Wichita Falls, TX 76308.

Technical Facilities: 1000-w TPO, 10.5-kw ERP, 400-ft. above ground, 1411-ft. above sea level, lat. 33° 53' 50", long. 98° 32' 33".

Transmitter: 3700 Onaway Trail, Wichita Falls.

Equipment: ITS transmitter; Scala antenna.

Began Operation: July 1, 1988.

Ownership: BSP Bcstg.

Satellite programming: Home Sports Entertainment; Main Street TV.

Advertising: Yes. Rates: \$25.00/30 Sec.; \$50.00/Min.

Represented (engineering): Goldberg & Specator.

Personnel: Pete D'Acosta, General Manager.

Woodrow—K51BX, Paisano Bcstg. Phone: 806-763-6051. Fax: 806-744-8363.

Studio: 5120 Magnolia Ave., Lubbock, TX 79404.

Technical Facilities: 1000-w TPO, 10.1-kw ERP, 322-ft. above ground, 3520-ft. above sea level, lat. 33° 35' 06", long. 101° 50' 49".

Transmitter: 1220 Broadway St., Lubbock.

Ownership: Paisano Bcstg.

Satellite programming: Univision.

Personnel: Rick Benavides, General Manager; Bill Enloe, Chief Engineer; Albeer Benavides, Sales Manager. Ready.

Utah

Bonanza & Vernal—K39AK, Trinity Bcstg. Network Inc.

Technical Facilities: 100-w TPO, 0.38-kw ERP, lat. 40° 21' 01", long. 109° 09' 49".

Began Operation: August 26, 1987.

Ownership: Trinity Broadcasting Network Inc.

Satellite programming: Trinity Bcstg. Network.

Cedar City—K22AH, Russell Communications.

Technical Facilities: 1000-w TPO, 12.6-kw ERP, 59-ft. above ground, 6089-ft. above sea level, lat. 37° 40' 12", long. 113° 04' 59".

Transmitter: Water tank site, SW side of Cedar City.

Ownership: Russell Communications.

Delta/rural Millard County—K6480, KUTV Inc. Phone: 801-973-3000. Fax: 801-973-3369.

Studio: 2185 S. 3600 West, Salt Lake City, UT 84119.

Technical Facilities: 100-w TPO, 2.234-kw ERP, 25-ft. above ground, 5425-ft. above sea level, lat. 39° 19' 39", long. 112° 19' 36".

Transmitter: 1.5-mi. S of Oak City.

Equipment: Television Technology transmitter; Scala antenna.

Began Operation: March 1, 1983.

Ownership: KUTV Inc.

Personnel: Jeff Hatch, General Manager; John Bailey, General Sales manager; William Bradford, Chief Engineer.

Note: Operating as a translator.

Garfield County—K27CE, Garfield County. Phone: 801-676-8826. Fax: 801-676-8239.

Technical Facilities: 3.16-kw ERP, lat. 38° 32' 10", long. 112° 04' 19".

Ownership: Garfield County.

Note: Operating as a translator.

Garfield rural—K250C, U. of Utah. Phone: 801-581-3099. Fax: 801-581-5735.

Studio: 101 David Gardner Hall-UVU, Salt Lake City, UT 84112.

Technical Facilities: 100-w TPO, 3.16-kw ERP, 36-ft. above ground, 11263-ft. above sea level, lat. 38° 32' 10", long. 112° 04' 19".

Requests CP for change to 1.3-kw ERP. BPTTL-940412AL.

Transmitter: 8-mi. SSE of Monroe, atop Monroe Peak.

Ownership: University of Utah.

Advertising: No.

Personnel: Edward N. Ridges, Associate Director, Media Services.

Green River—K30AG, Green River City TV.

Technical Facilities: 0.892-kw ERP, lat. 39° 10' 58", long. 110° 36' 25".

Ownership: Green River City TV.

Kanab—K12ND, Kanab Lions Club.

Technical Facilities: 0.06-kw ERP, lat. 36° 59' 32", long. 112° 31' 39".

Ownership: Kanab Lions Club.

Note: Operating as a translator.

Logan—K120T, Valley Channel Bcstg. Inc. Phones: 801-752-7537; 801-752-5895. Fax: 801-753-5555.

Technical Facilities: 10-w TPO, 0.39-kw ERP, 75-ft. above ground, 4594-ft. above sea level, lat. 41° 45' 22", long. 111° 50' 17".

Transmitter: 1350 North 200 West.

Equipment: Scala antenna.

Began Operation: April 1, 1994.

Ownership: Valley Channel Bcstg. Inc.

Satellite programming: American Independent Network Inc., Channel America.

Personnel: Earl Rouse, General Manager.

Manti/Ephraim—K28AG, Sanpete TV Corp.

Technical Facilities: 100-w TPO, 9.419-kw ERP, 20-ft. above ground, 6095-ft. above sea level, lat. 39° 12' 06", long. 111° 43' 39".

Ownership: Sanpete TV Corp.

Marysvale—K30CW, U. of Utah. Phone: 801-581-3099. Fax: 801-581-5735.

Studio: 101 David Gardner Hall-UVU, Salt Lake City, UT 84112.

Technical Facilities: 20-w TPO, 0.582-kw ERP, 20-ft. above ground, 17618-ft. above sea level, lat. 38° 30' 27", long. 112° 11' 50".
Transmitter: 4.5-mi. NNE of Marysvale.
Ownership: University of Utah.
Advertising: No.
Personnel: Edward N. Ridges, Associate Director, Media Services.
Note: Operating as a translator.

Marysvale—K32AL, U. of Utah. Phone: 801-581-4553. Fax: 801-581-5735.
Studio: 101 David Gardner Hall-UUVU, Salt Lake City, UT 84112.

Technical Facilities: 20-w TPO, 0.509-kw ERP, 25-ft. above ground, 7620-ft. above sea level, lat. 38° 30' 27", long. 112° 11' 50".
Transmitter: Approx. 4.5-mi. NNE of Marysvale.

Equipment: Television Technology transmitter; Scala antenna.
Began Operation: September 1, 1983.
Ownership: University of Utah.
Advertising: No.
Personnel: Edward N. Ridges, Associate Director, Media Services.
Note: Operating as a translator.

Myton/rural Duchesne County—K43AE, KUTV L.P. Phone: 801-973-3000. Fax: 801-973-3369.

Technical Facilities: 100-w TPO, 3.916-kw ERP, 42-ft. above ground, 10057-ft. above sea level, lat. 40° 21' 45", long. 110° 47' 31".

Transmitter: 5-mi. W of Tabiona on Tabby Mountain translator site.

Equipment: Television Technology transmitter; Scala antenna.
Began Operation: March 1, 1983.
Ownership: KUTV L.P.
Personnel: Jeff Hatch, General Manager, John Bailey, General Sales Manager, William Bradford, Chief Engineer.
Note: Operating as a translator.

Ogden—K64CJ, Trinity Bcstg. Network Inc. Phone: 714-832-2950.

Technical Facilities: 1000-w TPO, 10.4-kw ERP, lat. 41° 09' 49", long. 112° 01' 28".
Requests CP for change to 31.5-kw ERP. BPTTL-940412CW.

Equipment: ITS transmitter; Bogner antenna.
Satellite earth stations: Scientific-Atlanta.
Began Operation: July 1, 1988.
Ownership: Trinity Broadcasting Network Inc.
Satellite programming: Trinity Bcstg. Network.

Park City—K45AX, William H. Coleman. Phone: 801-649-4501.

Studio: 614 Main St., Park City, UT 84060.
Technical Facilities: 0.52-kw ERP, 50-ft. above ground, 7458-ft. above sea level, lat. 40° 40' 59", long. 111° 31' 22".

Transmitter: Quarry Mountain, Park City, Summit County.
Equipment: Television Technology transmitter; Lindsay antenna.
Began Operation: November 1, 1986.
Ownership: Park City Television.
Satellite programming: Learning Channel.
Advertising: Yes. Rates: \$25.00/30 Sec.; \$100.00/Hour.
Personnel: William H. Coleman, Owner; Mary Bailey, Station Manager; Fred Holsop, Engineer; Heide Alsop, Marketing Director.

Roosevelt—K23DR, Duchesne County.
Technical Facilities: 10-w TPO, 0.03-kw ERP, 5093-ft. above sea level, lat. 40° 17' 56", long. 109° 58' 25".

Transmitter: 110 E. Lagoon St.
Began Operation: April 1, 1994.
Ownership: Duchesne County.

Salt Lake City—K26DN, Christian Life Bcstg. Phone: 801-484-4331.

Technical Facilities: 21.4-w TPO, 1000-kw ERP, 75-ft. above ground, 4898-ft. above sea level, lat. 40° 43' 29", long. 111° 48' 46".

Transmitter: 0.1-mi. SE of intersection of South St. & Foothill Dr.
Ownership: Christian Life Bcstg.

Salt Lake City—K36CJ, National Minority TV. Phone: 714-455-2575. Fax: 714-455-2869.

Technical Facilities: 1000-w TPO, 30.8-kw ERP, 30-ft. above ground, 5709-ft. above sea level, lat. 40° 48' 27", long. 111° 53' 18".

Transmitter: 1.8-mi. NE of intersection of State Rte. 184 & U.S. Rte. 89.

Satellite earth stations: Scientific-Atlanta, 3.2-meter; Scientific-Atlanta receivers.
Began Operation: November 1, 1989.
Ownership: National Minority TV Inc.
Satellite programming: Trinity Bcstg. Network.
Represented (legal): May & Dunne.

Salt Lake City—K38CN, William Allen Marshall.

Technical Facilities: 100-w TPO, 0.816-kw ERP, 100-ft. above ground, 5220-ft. above sea level, lat. 40° 38' 56", long. 112° 04' 13".

Holds CP for change to 12.18-kw ERP, 4347-ft. above sea level, lat. 40° 44' 47", long. 111° 54' 42".
Transmitter: 1042 South 700 West, Salt Lake City. BPTTL-930402Q7.

Transmitter: 6700 West 5400 South, West Valley City.
Ownership: William A. Marshall.

***Salt Lake City—K42DP**, Continental Satellite Corp. Phone: 804-424-7777.

Technical Facilities: 1000-w TPO, 13.6-kw ERP, 110-ft. above ground, 4245-ft. above sea level, lat. 40° 43' 53", long. 111° 53' 25".

Transmitter: 1935 S. Main.
Ownership: Continental Satellite Corp.

Salt Lake City—K46BJ, Alpha & Omega Communications.

Studio: 1309 16th St., Ogden, UT 84404.
Technical Facilities: 1000-w TPO, 5.3-kw ERP, 453-ft. above ground, 4790-ft. above sea level, lat. 40° 46' 09", long. 111° 53' 17".

Transmitter: 36 S. State St.
Equipment: Television Technology transmitter; Bogner antenna.
Ownership: Miracle Rock Church.
Personnel: Robert Stark, General Manager; Kemp Goode, Chief Engineer; Vickie Bojanski, Program Manager; Becky Smith, Office Manager.
Note: Operating as a translator.

Salt Lake City—K48EJ, Telemundo of Northern California Inc.

Technical Facilities: 1000-w TPO, 5.5-kw ERP, 462-ft. above ground, 4777-ft. above sea level, lat. 40° 39' 28", long. 111° 53' 27".

Transmitter: 5200 S. Main St., Murray.
Ownership: Telemundo Group Inc., Debtor-in-Possession.

***Salt Lake City—K58ED**, Wasatch Bcstg Corp. Phone: 817-222-1234.

Technical Facilities: 10-w TPO, 0.424-kw ERP, 9009-ft. above sea level, lat. 40° 39' 12", long. 112° 12' 06".

Transmitter: S of Farnsworth Peak.
Ownership: Wasatch Bcstg. Corp.

St. George/Washington/Santa Clara—K55DL, M. B. Bcstg. Phone: 801-628-0485. Fax: 801-673-8228.

Technical Facilities: 100-w TPO, 1.193-kw ERP, 30-ft. above ground, 3169-ft. above sea level, lat. 37° 04' 50", long. 113° 34' 19".

Transmitter: Webb Hill, S of St. George.
Equipment: Television Technology transmitter; Scala antenna.

Began Operation: November 1, 1982.
Ownership: M. B. Broadcasting.
Satellite programming: FoxNet.
Personnel: L. Brent Miner, General Manager; Randall Adams, Chief Engineer; Dayr Farnsworth, Sales Manager.

Tooele—K24CQ, U. of Utah. Phone: 801-581-4553. Fax: 801-581-5735.

Studio: 101 David Gardner Hall-UUVU, Salt Lake City, UT 84112.
Technical Facilities: 100-w TPO, 3.02-kw ERP, 26-ft. above ground, 8996-ft. above sea level, lat. 40° 39' 33", long. 112° 12' 08".

Transmitter: 19-mi. NE of Tooele.
Ownership: University of Utah.
Advertising: No.
Personnel: Edward N. Ridges, Associate Director, Media Services.

Vermont

Burlington—W16AL, Trinity Bcstg. Network Inc. Phone: 714-832-2950.

Technical Facilities: 1000-w TPO, 42.2-kw ERP, 988-ft. above ground, 2090-ft. above sea level, lat. 44° 21' 52", long. 72° 55' 53".

Requests CP for change to 970-w TPO, 43.2-kw ERP, 2077-ft. above sea level. BPTTL-940616IB.
Transmitter: Atop Robbins Mountain, near Jonesville.

Began Operation: September 1, 1994.
Ownership: Trinity Broadcasting Network Inc.
Satellite programming: Trinity Bcstg. Network.

Burlington—W39AS, Family Bcstg. Inc.

Technical Facilities: 1000-w TPO, 63-kw ERP, 39-ft. above ground, 2145-ft. above sea level, lat. 44° 21' 52", long. 75° 55' 53".
Transmitter: Atop Robbins Mountain.
Began Operation: August 1, 1994.
Ownership: Family Broadcasting Inc.

***Burlington—W51CB**, Deepak Viswanath. Phone: 908-246-3636. Fax: 908-246-8380.

Technical Facilities: 1000-w TPO, 43-kw ERP, 535-ft. above sea level, lat. 44° 30' 35", long. 73° 11' 05".

Transmitter: U.S. Hwy. 7, N of Winooski.
Ownership: Deepak Viswanath.
Personnel: Deepak Viswanath, General Manager.

Killington—W18AE, Killington Ltd. Phone: 802-422-3333. Fax: 802-422-3346.

Studio: Killington Rd., Killington, VT 05751.
Technical Facilities: 100-w TPO, 0.115-kw ERP, 36-ft. above ground, 4271-ft. above sea level, lat. 43° 36' 18", long. 72° 49' 14".

Holds CP for change to 0.284-kw ERP, 4275-ft. above sea level, lat. 43° 36' 17", long. 72° 49' 14". BPTTL-930402D8.

Requests modification of CP for change to 1000-w TPO, 1.2-kw ERP. BMTTL-JE0415VX.
Transmitter: Killington Peak.

Equipment: Emcee transmitter; Scala antenna.
Satellite earth stations: Paraclype, 5-meter; Drake; M/A-Com receivers.
Began Operation: January 6, 1987.

Ownership: Killington Ltd.
Satellite programming: Main Street TV.
Advertising: Yes. Rates: \$50.00/Min.; \$480.00/Hour.
Represented (legal): Rini & Coran, P.C.
Personnel: Barbara J. Johnston, General Manager; Michael J. Martin, Station Manager.

Monkton—W62BY, Vermont Wireless Cooperative.

Technical Facilities: 10-w TPO, 0.123-kw ERP, 1316-ft. above sea level, lat. 44° 13' 24", long. 73° 07' 27".

Transmitter: Hwy. 116, N of East Monkton.
Ownership: Vermont Wireless Cooperative.

Monkton—W64BP, Vermont Wireless Cooperative.

Technical Facilities: 10-w TPO, 0.123-kw ERP, 1316-ft. above sea level, lat. 44° 13' 24", long. 73° 07' 27".

Transmitter: Hwy. 116, N of East Monkton.
Ownership: Vermont Wireless Cooperative.

Monkton—W66BX, Vermont Wireless Cooperative.

Technical Facilities: 10-w TPO, 0.123-kw ERP, 1316-ft. above sea level, lat. 44° 13' 24", long. 73° 07' 27".

Transmitter: Hwy. 116, N of East Monkton.
Ownership: Vermont Wireless Cooperative.

Monkton—W68CK, Vermont Wireless Cooperative.

Technical Facilities: 10-w TPO, 0.123-kw ERP, 1316-ft. above sea level, lat. 44° 13' 24", long. 73° 07' 27".

Transmitter: Hwy. 116, N of East Monkton.
Ownership: Vermont Wireless Cooperative.

***Newport—W58CG**, Susan Clarke. Phone: 518-562-2727.

Technical Facilities: 1000-w TPO, 150-kw ERP, 53-ft. above ground, 145-ft. above sea level, lat. 44° 56' 08", long. 72° 09' 00".

Transmitter: 3.1-mi. NE of Newport on S side of Hwy. 5.
Ownership: Susan Clarke.

***Rutland—W61CE**, E. Nicholas Sangrinetti.

Technical Facilities: 1000-w TPO, 4-kw ERP, 650-ft. above sea level, lat. 43° 48' 48", long. 73° 03' 48".

Requests modification of CP for change to 734-w TPO, 2.5-kw ERP, 2041-ft. above sea level, lat. 43° 39' 32", long. 73° 06' 25".
Transmitter: To Grandpa's Knob, 6.8-mi. NW of Rutland. BMTTL-940414NX.

Transmitter: 1.6-mi. NE of Brandon.
Ownership: E. Nicholas Sangrinetti.

***South Newport—W60CD**, Vermont Wireless Cooperative. Phone: 802-439-5622.

Technical Facilities: 10-w TPO, 0.12-kw ERP, 143-ft. above ground, 1933-ft. above sea level, lat. 44° 52' 14", long. 72° 20' 01".

Transmitter: 0.75-mi. S of South Newport.
Ownership: Vermont Wireless Cooperative.

***South Newport—W66CK**, Vermont Wireless Cooperative. Phone: 802-439-5622.

Technical Facilities: 10-w TPO, 0.12-kw ERP, 143-ft. above ground, 1933-ft. above sea level, lat. 44° 52' 14", long. 72° 20' 01".

Transmitter: 0.75-mi. S of South Newport.
Ownership: Vermont Wireless Cooperative.

***South Newport—W68CU**, Vermont Wireless Cooperative. Phone: 802-439-5622.

Technical Facilities: 10-w TPO, 0.12-kw ERP, 143-ft. above ground, 1933-ft. above sea level, lat. 44° 52' 14", long. 72° 20' 01".

Low Power TV Stations—Vermont

Transmitter: 0.75-mi. S of South Newport.
Ownership: Vermont Wireless Cooperative.

Virginia

Charlottesville—W10GE, The Rector & Visitors of the University of VA. Phone: 804-982-5257. Fax: 804-982-5270.
Studio: 104 Midmont Lane, Charlottesville, VA 22903.

Technical Facilities: 10-w TPO, 0.115-kw ERP, 94-ft. above ground, 774-ft. above sea level, lat. 38° 02' 25", long. 78° 31' 17".

Transmitter: Lewis Mountain, W of 104 Midmont Lane, Charlottesville.

Equipment: ITS transmitter; Scala antenna. Satellite earth stations: 10-meter; 3-meter. Began Operation: December 1, 1992.

Ownership: The Rector & Visitors of the U. of Virginia.

Personnel: John Payne, General Manager; Greg Weisigner, Chief Engineer.

***Chase City**—W65CN, TV Broadcasters of Central Virginia.

Technical Facilities: 10-w TPO, 0.07-kw ERP, 358-ft. above sea level, lat. 36° 41' 20", long. 78° 17' 28".

Transmitter: W of County Rd. 669 & the Norfolk, Franklin & Danville Railroad Line, Mecklenburg County Fire Tower, Baskerville.

Ownership: TV Broadcasters of Central Virginia.

Chesapeake—W40AH, The Union Mission.

Technical Facilities: 1000-w TPO, 21.8-kw ERP, 240-ft. above ground, 256-ft. above sea level, lat. 36° 45' 39", long. 76° 07' 21".

Transmitter: 2221 Salem Rd., Virginia Beach.
Ownership: The Union Mission.

***Chesapeake**—W60BR, AFL Group. Phone: 202-462-3680.

Technical Facilities: 1000-w TPO, 33-kw ERP, 466-ft. above ground, 469-ft. above sea level, lat. 36° 48' 38", long. 76° 16' 57".

Transmitter: Poindexter St. & I-464.
Ownership: AFL Group.

***Chesapeake**—W65CP, WAVY Television Inc. Phone: 804-393-1010. Fax: 804-399-7628.

Technical Facilities: 1000-w TPO, 3-kw ERP, 253-ft. above ground, 262-ft. above sea level, lat. 36° 43' 45", long. 76° 14' 28".

Transmitter: 450 Battlefield Blvd. N, 1000-ft. SE of intersection of Great Bridge Blvd. & Battlefield Blvd., Oak Grove.

Equipment: ITS transmitter; Andrew antenna. Ownership: WAVY Television Inc.

Represented (sales): Blair Television.

Represented (engineering): du Treil, Lundin & Rackley.

Represented (legal): Covington & Burling.

Personnel: Lyle Banks, General Manager; Les Garrenton, Chief Engineer; Ed Munson, Sales Manager.

Concord—W33AD, Trinity Broadcasting Network Inc. Phones: 714-832-2950; 714-730-3568.

Technical Facilities: 100-w TPO, 1.134-kw ERP, 120-ft. above ground, 1000-ft. above sea level, lat. 37° 20' 30", long. 78° 59' 17".

Equipment: Acrodyne transmitter; Scala antenna.

Satellite earth stations: Scientific-Atlanta, 3.6-meter; Scientific-Atlanta receivers. Began Operation: September 1, 1991.

Ownership: Trinity Broadcasting Network Inc. Satellite programming: Trinity Bcstg. Network.

***Danville**—W55CC, Southern Bcstg. Corp. Phone: 703-638-8700.

Technical Facilities: 1000-w TPO, 12.6-kw ERP, 164-ft. above ground, 794-ft. above sea level, lat. 36° 38' 20", long. 79° 23' 15".

Transmitter: Intersection of U.S. 29 & alternate U.S. 29.

Ownership: Southern Bcstg. Corp.

***Farmville**—W15BG, Farmville Bcstg. Assn.

Technical Facilities: 10-w TPO, 0.09-kw ERP, 56-ft. above ground, 506-ft. above sea level, lat. 37° 18' 59", long. 78° 26' 07".

Transmitter: Landmark offices, Rte. 2 & County Rd. 695.

Ownership: Farmville Bcstg. Assn.

***Farmville**—W52BS, TV Broadcasters of Central Virginia.

Technical Facilities: 800-w TPO, 34.58-kw ERP, 580-ft. above sea level, lat. 37° 19' 23", long. 78° 23' 23".

Requests modification of CP for change to 10-w TPO, 0.3-kw ERP, 190-ft. above ground. BMP TTL-940413JF.

Transmitter: Rear yard of 1537 Cumberland Rd.

Ownership: TV Broadcasters of Central Virginia.

***Fredericksburg**—W69CJ, RCC-TV Inc.

Technical Facilities: 1000-w TPO, 9.88-kw ERP, 200-ft. above ground, 230-ft. above sea level, lat. 38° 17' 30", long. 77° 30' 30".

Transmitter: Fork Area, Fredericksburg.
Ownership: RCC-TV.

Gloucester—W51BH, Lockwood Bcstg. Inc. Phone: 804-722-1946.

Technical Facilities: 1000-w TPO, 8.44-kw ERP, 322-ft. above ground, 354-ft. above sea level, lat. 37° 17' 09", long. 76° 30' 51".

Requests CP for change to 8-kw ERP, 515-ft. above sea level. BPTTL-940413BT.

Transmitter: W side of U.S. Rte. 17, 0.3-mi. SW of intersection of U.S. Rte. 17 & State Rte. 1304.

Equipment: Acrodyne transmitter; Scala antenna.

Satellite earth stations: KLM, 6-meter; M/A-Com, 6-meter; M/A-Com receivers. Began Operation: September 1, 1989.

Ownership: Lockwood Bcstg. Inc.

Satellite programming: American Independent Network.

Advertising: Yes. Rates: \$150.00/30 Sec.

Represented (engineering): Smith & Powstenko.

Represented (legal): Tharrington, Smith & Hargrove.

Personnel: Dave Hanna, General Manager; Harrison Pittman, Sales Manager; Terry Harrison, Chief Engineer; Eric Kidwell, Program Director.

***Grundy**—W07DA, The Virginia-Kentucky Bcstg. Co. Inc. Phone: 901-645-6165.

Technical Facilities: 10-w TPO, 0.9-kw ERP, 48-ft. above ground, 1928-ft. above sea level, lat. 37° 18' 04", long. 82° 07' 08".

Transmitter: 1.8-mi. NW of Grundy.
Ownership: Virginia-Kentucky Bcstg. Co. Inc.

Hampton—W21AQ, The Union Mission. Phone: 804-627-8686.

Technical Facilities: 1000-w TPO, 54.75-kw ERP, 312-ft. above ground, 325-ft. above sea level, lat. 37° 00' 54", long. 76° 23' 03".

Transmitter: 1700 Pembroke Ave., Hampton.
Ownership: The Union Mission.

Hampton—W59CE, WAVY Television Inc. Phone: 804-393-1010. Fax: 804-399-7628.

Technical Facilities: 860-w TPO, 7-kw ERP, 225-ft. above ground, 233-ft. above sea level, lat. 37° 01' 35", long. 76° 20' 34".

Transmitter: 0.4-mi. SW of intersection of I-64 & Pembroke Ave.

Equipment: ITS transmitter; Andrew antenna.

Ownership: WAVY Television Inc.

Represented (sales): Blair Television.

Represented (engineering): du Treil, Lundin & Rackley.

Represented (legal): Covington & Burling.

Personnel: Lyle Banks, General Manager; Ed Munson, Sales Manager; Les Garrenton, Chief Engineer.

Note: Operating as a translator.

Hampton-Newport News—W07CZ, Joan & Kenneth Wright. Phone: 804-723-3130.

Technical Facilities: 10-w TPO, 0.242-kw ERP, 367-ft. above ground, 377-ft. above sea level, lat. 37° 02' 20", long. 76° 18' 30".

Requests CP for change to 20-w TPO, 0.22-kw ERP. BPTVL-JE0415WK.

Transmitter: 0.8-mi. W of intersection with State Rte. 169.

Ownership: Joan & Kenneth Wright.

***Keysville**—W26BI, Central Virginia Bcstg. Assn. Phone: 800-442-3085.

Technical Facilities: 250-w TPO, 0.95-kw ERP, 166-ft. above ground, 747-ft. above sea level, lat. 37° 00' 43", long. 78° 28' 02".

Transmitter: E of Rte. 360 on County Rd. 629.
Ownership: Central Virginia Broadcasting Assn.

***Keysville**—W39BN, TV Broadcasters of Central Virginia.

Technical Facilities: 10-w TPO, 0.15-kw ERP, 705-ft. above sea level, lat. 37° 02' 24", long. 78° 29' 02".

Transmitter: 11 King St., Keysville.

Ownership: TV Broadcasters of Central Virginia.

Keysville—W61BZ, TV Broadcasters of Central Virginia.

Technical Facilities: 100-w TPO, 0.15-kw ERP, 630-ft. above sea level, lat. 37° 00' 20", long. 78° 27' 54".

Transmitter: County Rd. 629, E of U.S. Rte. 360, Keysville.

Ownership: TV Broadcasters of Central Virginia.

***Ladysmith**—W25BO, Caroline Community Bcstg. Inc.

Technical Facilities: 1000-w TPO, 10-kw ERP, 157-ft. above ground, 407-ft. above sea level, lat. 36° 06' 09", long. 77° 31' 27".

Transmitter: Off Rte. 1, Arcadia.

Ownership: Caroline Community Broadcasting Inc.

Lynchburg—W19BC, Liberty University Inc. Phone: 804-582-2607. Fax: 804-582-2918.

Studio: 3765 Candlers Mountain, Lynchburg, VA 24506.

Technical Facilities: 1000-w TPO, 24.2-kw ERP, 49-ft. above ground, 1407-ft. above sea level, lat. 37° 20' 56", long. 79° 10' 05".

Transmitter: Candler Mountain, 0.5-mi. SSE of intersection of Candlers Mountain Rd. & State Rte. 224.

Equipment: Acrodyne transmitter; Andrew antenna.

Satellite earth stations: Acrodyne transmitter; Andrew antenna.

Began Operation: January 12, 1990.

Ownership: Liberty University. Satellite programming: FamilyNet. Represented (sales): Blue Ridge Agency. Represented (engineering): Sulfa & Cavell Inc. Represented (legal): Reddy, Begley & Martin. Personnel: Jon Daggett, General Manager; Milt Ridgeway, Engineering Manager.

Lynchburg—W32BA, Trinity Bcstg. Network Inc.

Technical Facilities: 1000-w TPO, 30.3-kw ERP, 121-ft. above ground, 2871-ft. above sea level, lat. 37° 28' 13", long. 79° 22' 34".

Transmitter: Business Mountain, 1.68-mi. E of State Rtes. 638 & 637, near Charlemont.

Ownership: Trinity Broadcasting Network Inc.

***Mappsville**—W36BK, WAVY Television Inc. Phone: 804-393-1010. Fax: 804-399-7628.

Technical Facilities: 1000-w TPO, 20.34-kw ERP, 299-ft. above ground, 344-ft. above sea level, lat. 37° 50' 27", long. 75° 34' 21".

Transmitter: Off U.S. Rte. 13, 0.4-mi. S of Mappsville.

Equipment: ITS transmitter; Andrew antenna.

Ownership: WAVY Television Inc.

Represented (sales): Blair Television.

Represented (engineering): du Treil, Lundin & Rackley.

Represented (legal): Covington & Burling.

Personnel: Lyle Banks, General Manager; Les Garrenton, Chief Engineer; Ed Munson, Sales Manager.

***Martinsville**—W57BZ, Southern Bcstg. Corp. Phone: 703-638-8700.

Technical Facilities: 1000-w TPO, 9-kw ERP, 380-ft. above ground, 1519-ft. above sea level, lat. 36° 42' 00", long. 79° 51' 07".

Transmitter: 1129 Chatham Rd.
Ownership: Southern Bcstg. Corp.

***Midlothian**—W14BN, AFL Group. Phone: 202-462-3680.

Technical Facilities: 1000-w TPO, 50-kw ERP, 800-ft. above ground, 1109-ft. above sea level, lat. 37° 30' 22", long. 77° 42' 03".

Requests modification of CP to change city of license to Richmond & to 37-kw ERP, 919-ft. above sea level, lat. 37° 36' 52", long. 77° 30' 56". Transmitter to 3245 Basie Rd.

BMP TTL-JE0415UZ.

Transmitter: Approx. 2-mi. W of Midlothian.
Ownership: AFL Group.

Norfolk—W05BQ, The Union Mission.

Technical Facilities: 10-w TPO, 0.142-kw ERP, 426-ft. above ground, 239-ft. above sea level, lat. 36° 51' 39", long. 76° 21' 13".

Transmitter: 3850 Broadway St., Portsmouth.
Ownership: The Union Mission.

***Orange-Mine Run**—W47FB, Dennis N. Currence.

Technical Facilities: 1000-w TPO, 10-kw ERP, 190-ft. above ground, 534-ft. above sea level, lat. 38° 16' 50", long. 77° 51' 26".

Transmitter: Rhoadsville.
Ownership: Dennis N. Currence.

Portsmouth—W56CS, Eddie L. Whitehead.

Technical Facilities: 690-w TPO, 9.5-kw ERP, 351-ft. above ground, 335-ft. above sea level, lat. 36° 50' 40", long. 76° 18' 57".

Transmitter: 1318 Spratley St.
Ownership: Eddie L. Whitehead.

***Richlands—W03BH**, The Virginia-Kentucky Bcstg. Co. Inc. Phone: 901-645-6165.

Technical Facilities: 10-w TPO, 0.65-kw ERP, 98-ft. above ground, 2338-ft. above sea level, lat. 37° 04' 33", long. 81° 50' 16".
Transmitter: 1.2-mi. S of Doran.
Ownership: Virginia-Kentucky Bcstg. Co. Inc.

Richmond—W04CT, Commonwealth Bcstg.

Technical Facilities: 10-w TPO, 0.63-kw ERP, 56-ft. above ground, 177-ft. above sea level, lat. 37° 32' 19", long. 77° 26' 15".
Transmitter: Public parking area at rear of 707 E. Main St.
Ownership: Commonwealth Broadcasting.

***Richmond—W42BP**, Summation Bcstg. Co. Phone: 818-506-8819.

Technical Facilities: 1000-w TPO, 7.08-kw ERP, 849-ft. above ground, 403-ft. above sea level, lat. 37° 34' 00", long. 77° 28' 36".
Transmitter: 500 E. Broad St.
Ownership: Summation Broadcasting Co.

***Richmond—W48BI**, Television Interests Co. Phone: 612-370-0557.

Technical Facilities: 1000-w TPO, 7.08-kw ERP, 849-ft. above ground, 403-ft. above sea level, lat. 37° 34' 00", long. 77° 28' 36".
Requests modification of CP for change to 14-kw ERP, 974-ft. above sea level, lat. 37° 30' 31", long. 77° 34' 37".
Transmitter: 1147 Old Bon-Air Rd. BMPPTL-JE0415ZV.
Transmitter: 500 E. Broad St.
Ownership: Television Interests Co. Inc.

***Roanoke—W47BR**, Alvin Wheeler Jr.

Technical Facilities: 2000-w TPO, 50.8-kw ERP, 2323-ft. above sea level, lat. 37° 22' 23", long. 79° 55' 40".
Transmitter: Tinker Mountain.
Ownership: Alvin Wheeler Jr.

Roanoke—W49AP, Trinity Bcstg. Network Inc. Phone: 714-832-2950.

Technical Facilities: 1000-w TPO, 36.2-kw ERP, 121-ft. above ground, 2247-ft. above sea level, lat. 37° 13' 56", long. 80° 02' 51".
Transmitter: Approx. 3-mi. W of Roanoke.
Equipment: ITS transmitter; Bogner antenna.
Satellite earth stations: Scientific-Atlanta.
Began Operation: April 25, 1989.
Ownership: Trinity Broadcasting Network Inc.
Satellite programming: Trinity Bcstg. Network.

***Roanoke—W54BT**, Television Marketing Co. Inc. Phone: 703-878-1228.

Technical Facilities: 2000-w TPO, 50-kw ERP, 2323-ft. above sea level, lat. 37° 22' 23", long. 79° 55' 40".
Transmitter: Tinker Mountain.
Ownership: Television Marketing Co. Inc.

Roanoke—W56CP, Northeast LPTV Inc. Phone: 813-573-0339.

Technical Facilities: 1000-w TPO, 13.5-kw ERP, 89-ft. above ground, 2287-ft. above sea level, lat. 37° 22' 23", long. 79° 55' 40".
Transmitter: Tinker Mountain.
Ownership: Northeast LPTV-License Inc.

***South Hill—W69CW**, TV Broadcasters of Central Virginia.

Technical Facilities: 1000-w TPO, 38.4-kw ERP, 545-ft. above sea level, lat. 36° 41' 20", long. 78° 17' 28".
Transmitter: 4429-ft. W of intersection of Country Rd. 669 & the Norfolk, Franklin &

Danville railroad line, Mecklenburg Fire Tower, Baskerville.
Ownership: TV Broadcasters of Central Virginia.

***Suffolk—W66BZ**, WAVY Television Inc. Phone: 804-393-1010. Fax: 804-399-7628.

Technical Facilities: 1000-w TPO, 12.78-kw ERP, 522-ft. above sea level, lat. 36° 49' 14", long. 76° 30' 41".
Transmitter: 2865 Kings Hwy., Driver.
Equipment: ITS transmitter; Andrew antenna.
Ownership: WAVY Television Inc.
Represented (sales): Blair Television.
Represented (engineering): du Treil, Lundin & Rackley.
Represented (legal): Covington & Burling.
Personnel: Lyle Banks, General Manager; Les Garranton, Chief Engineer; Ed Munson, Sales Manager.

***Suffolk—W69CV**, WAVY Television Inc. Phone: 804-393-1010. Fax: 804-399-7628.

Technical Facilities: 1000-w TPO, 12.86-kw ERP, 489-ft. above sea level, lat. 36° 49' 14", long. 76° 30' 41".
Transmitter: 2865 Kings Hwy., Driver.
Equipment: ITS transmitter; Andrew antenna.
Ownership: WAVY Television Inc.
Represented (sales): Blair Television.
Represented (engineering): du Treil, Lundin & Rackley.
Represented (legal): Covington & Burling.
Personnel: Lyle Banks, General Manager; Les Garranton, Chief Engineer; Ed Munson, Sales Manager.

***Virginia Beach—W19BM**, Julio Felix Izzo. Phone: 310-436-4482.

Technical Facilities: 980-w TPO, 70-kw ERP, 265-ft. above ground, 266-ft. above sea level, lat. 36° 45' 39", long. 76° 07' 21".
Transmitter: Salem Rd.
Ownership: Julio F. Izzo & Xenia R. Izzo.

***Virginia Beach—W240I**, Trinity Bcstg. Network Inc. Phone: 714-832-2950.

Technical Facilities: 1000-w TPO, 41.8-kw ERP, 374-ft. above ground, 266-ft. above sea level, lat. 36° 51' 45", long. 75° 58' 54".
Transmitter: 205 34th St.
Ownership: Trinity Broadcasting Network Inc.
Satellite programming: Trinity Bcstg. Network.

***Virginia Beach—W45BG**, Community Teleplay Partners. Phone: 202-408-7032.

Technical Facilities: 1000-w TPO, 6.3-kw ERP, 349-ft. above ground, 355-ft. above sea level, lat. 36° 48' 38", long. 76° 16' 57".
Transmitter: Poindexter St. & I-464, Chesapeake City.
Ownership: Community Teleplay Partners.

***Virginia Beach—W67CZ**, B. N. Viswanath. Phone: 718-479-9411.

Technical Facilities: 1000-w TPO, 25.7-kw ERP, 250-ft. above ground, 250-ft. above sea level, lat. 36° 45' 39", long. 76° 07' 21".
Transmitter: 2233 Salem Rd.
Ownership: B. N. Viswanath.

Winchester & Front Royal—W28AZ, Ruarch Assoc. Ltd. Phones: 703-459-8810; 703-667-2828. Fax: 703-459-5834.

Studio: 123 E. Court St., Woodstock, VA 22664.
Technical Facilities: 1000-w TPO, 72-kw ERP, 145-ft. above ground, 863-ft. above sea level, lat. 39° 11' 12", long. 78° 09' 06".

Transmitter: 550 Fairmont Ave., Winchester, VA.

Equipment: Acrodyne transmitter; Bogner antenna.

Ownership: Ruarch Associates.

Satellite programming: Trinity Bcstg. Network.
Represented (sales): Roslin TV Sales.

Represented (engineering): Mountain Valley Broadcast.

Represented (legal): Borsari & Paxson.

Personnel: Arthur D. Stamler, General Manager; Virginia Stamler, Sales Manager; Jack Farrance, Chief Engineer.

Note: Operating as a translator.

Woodstock—W10AZ, Ruarch Assoc. Ltd. Phones: 703-459-8810; 703-459-4285. Fax: 703-459-5834.

Studio: 123 E. Court St., Woodstock, VA 22664.

Technical Facilities: 10-w TPO, 0.19809-kw ERP, 383-ft. above ground, 3133-ft. above sea level, lat. 38° 51' 33", long. 78° 48' 19".

Transmitter: Landfill Rd., Edinburg, VA.
Equipment: Acrodyne transmitter; Bogner antenna.

Satellite earth stations: M/A-Com; Channel-Master.

Began Operation: September 1, 1985.

Ownership: Ruarch Associates.

FM Affiliate: WAZR, 95.9 MHz, 3-kw.

Satellite programming: HomeNet; Telemundo; Trinity Bcstg. Network.

Advertising: Yes. Rates: \$55.00/30 Sec.; \$52.50/Min.; \$375.00/15 Min.

Represented (sales): Roslin TV Sales.

Represented (engineering): Lee Simmons Assoc.

Represented (legal): Borsari & Kump.

Personnel: Arthur D. Stamler, General Manager; Richard E. Getz, General Sales Manager; Virginia Stamler, Local Sales Manager; Jack Farrance, Chief Engineer; Phil Luttrell, News Director; Harold Wetzel, Program Director; Jon Wenger, Promotion Director; Mitzi W. Jones, Controller; Alan Arehart, Director, Technical Operations.

Washington

Aberdeen—K23AS, Trinity Bcstg. Network Inc. Phone: 714-832-2950. Fax: 714-730-0661.

Technical Facilities: 100-w TPO, 1.2-kw ERP, 102-ft. above ground, 640-ft. above sea level, lat. 46° 55' 55", long. 123° 44' 00".

Transmitter: Top of Cosmopolis Hill.
Equipment: TTC transmitter; Scala antenna.
Satellite earth stations: Scientific-Atlanta, 3.2-meter; Scientific-Atlanta receivers.

Began Operation: April 18, 1988.

Ownership: Trinity Broadcasting Network Inc.

Satellite programming: Trinity Bcstg. Network.
Represented (sales): Media Services Group Inc.

Represented (engineering): Smith & Powstenko.

Represented (legal): May & Dunne, Chartered.
Personnel: Paul F. Crouch, General Manager; Rod Henke, Sales Manager; Ben Miller, Chief Engineer.

***Anacortes—K24CX**, Darlene C. Paglinawan McHenry.

Technical Facilities: 1000-w TPO, 48.1-kw ERP, 82-ft. above ground, 2441-ft. above sea level, lat. 48° 40' 45", long. 122° 50' 31".

Transmitter: Mount Constitution Electronic site, Orcas Island, near East Sound.

Ownership: Darlene C. Palinawan McHenry.

Camas—K19CT, Gregory J. Herman. Phone: 503-224-9282. Fax: 503-224-7003.

Technical Facilities: 1000-w TPO, 28.8-kw ERP, 50-ft. above ground, 1890-ft. above sea level, lat. 45° 41' 30", long. 122° 21' 40".

Transmitter: Spud Mountain, approx. 6.2-mi. NNE of Camas.

Ownership: Gregory J. Herman.

Note: Operating as a translator.

Chelan—K44CK, Salmon River Communications L. P. Phone: 509-448-2828. Fax: 509-448-3815.

Studio: 4600 S. Regal, Spokane, WA 99223.
Technical Facilities: 100-w TPO, 0.78-kw ERP, 39-ft. above ground, 3871-ft. above sea level, lat. 47° 48' 26", long. 120° 01' 59".

Transmitter: Atop Slide Ridge, Chelan.
Equipment: Townsend transmitter; Scala antenna.

Ownership: Salmon River Communications L. P.

Personnel: Robert J. Hamacher, General Manager; John Rowland, Sales Manager; Howard Bass, Engineer; Mike Peterson, Engineer.

Note: Operating as a translator.

College Place—K45DA, Blue Mountain Bcstg. Assoc. Inc. Phone: 509-529-9149.

Studio: Corner of 12th & Larch, College Place, WA 99324.

Technical Facilities: 20-w TPO, 0.225-kw ERP, 79-ft. above ground, 906-ft. above sea level, lat. 46° 02' 21", long. 118° 22' 41".

Transmitter: Intersection of 12th St. & Larch Ave.
Equipment: Television Technology transmitter; Scala antenna.

Ownership: Blue Mountain Broadcasting Association Inc.

Personnel: Lynelle Childs, Station Manager; Jim Roe, Chief Engineer.

Colville—K09UP, KAYU-TV Partners Ltd. Phone: 509-448-2828. Fax: 509-448-3815.

Studio: 4600 S. Regal St., Spokane, WA 99223.

Technical Facilities: 10-w TPO, 0.045-kw ERP, 30-ft. above ground, 4000-ft. above sea level, lat. 48° 33' 21", long. 117° 54' 01".

Equipment: TTC transmitter; Scala antenna.
Ownership: KAYU-TV Partners Ltd.

Personnel: Robert J. Hamacher, General Manager; John Rowland, Sales Manager; Mike Peterson, Chief Engineer.
Note: Operating as a translator.

***Colville—K46DA**, Owen Bcstg. Enterprise.

Technical Facilities: 1000-w TPO, 4.59-kw ERP, 52-ft. above ground, lat. 48° 30' 53", long. 117° 57' 59".

Transmitter: On Paradise Peak.

Ownership: Owen Broadcasting Enterprises.

Ellensburg—K39DM, Christian Bcstg. of Yakima. Phone: 509-248-1700.

Technical Facilities: 100-w TPO, 0.67-kw ERP, 20-ft. above ground, 3140-ft. above sea level, lat. 46° 53' 24", long. 120° 26' 38".

Transmitter: Atop Manastash Ridge, near Wymer.

Ownership: Christian Broadcasting Network.
Personnel: Daniel Waldrop, General Manager.

***Ellensburg-Kititas—K54DX**, Kelly Television Co.

Technical Facilities: 100-w TPO, 0.61-kw ERP, 3235-ft. above sea level, lat. 46° 53' 15", long. 120° 26' 30".

Low Power TV Stations—Washington

Transmitter: On Manastash Ridge, approx. 0.6-mi. W of I-82, Ellensburg.
Ownership: Kelly Television Co.

Ellisford—K35BJ, Salmon River Communications L. P. Phone: 509-448-2828. Fax: 509-448-3815.

Studio: 4600 S. Regal, Spokane, WA 99223.
Technical Facilities: 10-w TPO, 0.19-kw ERP, 20-ft. above ground, 2600-ft. above sea level, lat. 48° 46' 53", long. 119° 23' 10".
Transmitter: Pickens Mountain.
Equipment: TTC transmitter, Scala antenna.
Began Operation: December 1, 1986.
Ownership: Salmon River Communications L. P.

Personnel: Robert J. Hamacher, General Manager; John Rowland, Sales Manager; Howard Bass, Engineer.
Note: Operating as a translator.

Longview—K36DG, Trinity Bcstg. Network Inc. Phone: 714-832-2950.

Technical Facilities: 1000-w TPO, 46.5-kw ERP, 59-ft. above ground, 1145-ft. above sea level, lat. 45° 27' 17", long. 122° 32' 58".

Holds CP for change to 11.4-kw ERP, 131-ft. above ground, 1430-ft. above sea level, lat. 46° 09' 20", long. 122° 51' 09". Transmitter to 0.9-mi. NE of junction of Harris & Allen Rds., near Kelso. BPTTL-920214MJ.
Transmitter: Mount Scott, Happy Valley.
Ownership: Trinity Broadcasting Network Inc.

Longview & Rainier—K68DZ, Cannell Communication L.P. Phone: 404-395-1004. Fax: 404-395-1007.

Technical Facilities: 1000-w TPO, 4.77-kw ERP, 102-ft. above ground, 1017-ft. above sea level, lat. 46° 10' 55", long. 122° 57' 00".

Transmitter: Beacon Hill, approx. 1.2-mi. N of Longview.
Began Operation: May 1, 1994.
Ownership: Cannell Communications L.P.
Note: Operating as a translator.

***Moses Lake—K39DL,** Three Angels Bcstg. Network Inc. Phone: 618-627-4651. Fax: 618-627-2726.

Studio: RR3 Box 176A, Thompsonville, IL 62890.
Technical Facilities: 0.5-w TPO, 4-kw ERP, 2717-ft. above sea level, lat. 46° 48' 24", long. 119° 33' 30".

Transmitter: Atop Wahatis Peak, near Royal City.
Equipment: Acrodyne transmitter, Jampro antenna.
Satellite earth stations: DH Satellite, 3.0-meter; M/A-Com receivers.
Ownership: Three Angels Broadcasting Network Inc.
Personnel: Moses Primo, General Manager; Clarence Larson, Chief Engineer; Linda Shelton, Program Director.

Moses Lake—K64CZ, Peoples TV Assn. Technical Facilities: 100-w TPO, 2.3-kw ERP, 43-ft. above ground, 2740-ft. above sea level, lat. 46° 48' 23", long. 119° 33' 25".
Transmitter: 25-mi. SSW of Moses Lake.
Ownership: Peoples TV Assn.
Note: Operating as a translator.

Omak/Okanogan—K31AH, Salmon River Communications L. P. Phone: 509-448-2828. Fax: 509-448-3815.

Studio: 4600 S. Regal, Spokane, WA 99223.
Technical Facilities: 100-w TPO, 1.5-kw ERP, 30-ft. above ground, 5749-ft. above sea level, lat. 48° 26' 59", long. 119° 18' 28".

Transmitter: Omak Mountain.
Equipment: Acrodyne transmitter; Scala antenna.
Ownership: Salmon River Communications L. P.

Represented (sales): Petry Television Inc.
Represented (engineering): CEK Communications.
Represented (legal): Gardner, Carton & Douglas.

Personnel: Robert Hamacher, General Manager; John Rowland, Sales Manager.
Note: Operating as a translator.

Pasco & Kennewick—K040I, Ron Bevins.

Technical Facilities: 10-w TPO, 0.085-kw ERP, 1594-ft. above sea level, lat. 46° 14' 10", long. 119° 19' 15".
Transmitter: Badger Mountain tower site, SSW of Richland.
Ownership: Ronald A. Bevins.

***Pasco & Kennewick—K62EM,** Ron Bevins.

Technical Facilities: 100-w TPO, 0.775-kw ERP, 1594-ft. above sea level, lat. 46° 14' 10", long. 119° 19' 15".

Requests modification of CP for change to 1000-w TPO, 7.7-kw ERP, 2214-ft. above sea level, lat. 46° 06' 14", long. 119° 07' 49". Transmitter to Jump Off Joe Butte, 6.2-mi. S of Kennewick. BMTTTL-JF0415BQ.

Transmitter: Badger Mountain Tower Site, SSW of Richland.
Ownership: Ronald A. Bevins.

***Point Roberts—K29CP,** Concorde Ventures Ltd.

Technical Facilities: 1000-w TPO, 11-kw ERP, 400-ft. above sea level, lat. 48° 59' 40", long. 123° 02' 48".

Requests modification of CP for change to 23.9-kw ERP, 383-ft. above sea level, lat. 48° 59' 45", long. 123° 02' 52". Transmitter to NE side of Johnson Rd. & Monty Dr. BMTTTL-JE0415ZZ.

Transmitter: 1957 Johnson Rd.
Ownership: Concorde Ventures Ltd.

***Point Roberts—K31DJ,** Concorde Ventures Ltd.

Technical Facilities: 1000-w TPO, 11-kw ERP, 400-ft. above sea level, lat. 48° 59' 40", long. 123° 02' 48".

Requests modification of CP for change to 23.8-kw ERP, 383-ft. above sea level, lat. 48° 59' 45", long. 123° 02' 52". Transmitter to NE side of Johnson Rd. & Monty Dr. BMTTTL-JE0415ZY.

Transmitter: 1957 Johnson Rd.
Ownership: Concorde Ventures Ltd.

Richland—K49CN, Radiant Light Bcstg. Phone: 509-943-9919. Fax: 509-946-7420.

Studio: 704 Symons St., Richland, WA 99352.
Technical Facilities: 19.7-kw ERP, lat. 46° 14' 10", long. 119° 19' 15".
Transmitter: Badger Mountain, Richland.
Satellite earth stations: 5-meter.

Began Operation: January 15, 1985.
Ownership: Radiant Light Broadcasting.
Satellite programming: Trinity Bcstg. Network.
Personnel: Richard O. Tedeschi, General Manager; William Carey, Chief Engineer; Marguerite Carey, Sales Manager.

Richland—K54DU, Three Angels Bcstg. Network Inc. Phone: 618-627-4651.

Technical Facilities: 100-w TPO, 1.81-kw ERP, 1640-ft. above sea level, lat. 46° 14' 10", long. 119° 19' 15".
Transmitter: On Badger Mountain, SW of Richland.
Ownership: Three Angels Broadcasting Network Inc.

***Richland—K66BW,** Triac Communications. Phone: 509-582-8469. Fax: 509-448-3815.

Studio: S. 4600 Regal St., Spokane, WA 99203.
Technical Facilities: 1000-w TPO, 12-kw ERP, 30-ft. above ground, 1800-ft. above sea level, lat. 46° 06' 16", long. 119° 07' 50".

Transmitter: Joe Butte.
Equipment: TTC transmitter, Scala antenna.
Ownership: KCY-TV.
Represented (sales): Petry Television Inc.
Personnel: John Witte, General Manager.
Note: Operating as a translator.

***Seattle—K58DP,** Breckenridge Bcstg. Co. Inc.

Technical Facilities: 535-w TPO, 4.07-kw ERP, 958-ft. above ground, 1063-ft. above sea level, lat. 47° 36' 17", long. 122° 19' 46".

Requests modification of CP for change to Ch. 39, 1-w TPO, 19.63-kw ERP. BMTTTL-JF0415AZ.

Transmitter: 701 5th Ave., Seattle.
Ownership: Breckenridge Broadcasting Co. Inc.

***Seattle—K64DW,** Krista Fordham.

Technical Facilities: 2000-w TPO, 36.5-kw ERP, 938-ft. above ground, 909-ft. above sea level, lat. 47° 36' 57", long. 122° 18' 26".

Transmitter: 1620 18th Ave., Seattle.
Ownership: Krista Fordham.

Seattle—K68DL, Three Angels Broadcasting Network Inc.

Technical Facilities: 1000-w TPO, 15-kw ERP, 400-ft. above ground, 810-ft. above sea level, lat. 47° 36' 57", long. 122° 18' 26".
Transmitter: 945 Dexter Ave. N, Seattle.
Ownership: Three Angels Broadcasting Network Inc.

Spokane—K14IF, Clarabelle F. Boone.

Technical Facilities: 1000-w TPO, 7.6-kw ERP, 358-ft. above ground, 2346-ft. above sea level, lat. 47° 39' 25", long. 117° 24' 10".
Transmitter: Seafirst Bldg., W. 601 Riverside, Spokane.
Ownership: Clarabelle F. Boone.

***Spokane—K16DE,** David Collins.

Technical Facilities: 2000-w TPO, 15.8-kw ERP, 2346-ft. above sea level, lat. 47° 39' 25", long. 117° 24' 10".
Transmitter: Seafirst Bldg., 601 W. Riverside Ave.
Ownership: David Collins.

***Spokane—K34DU,** Browne Mountain TV.

Technical Facilities: 1000-w TPO, 33.8-kw ERP, 82-ft. above ground, 3201-ft. above sea level, lat. 47° 36' 04", long. 117° 19' 51".
Requests modification of CP for change to 10.3-kw ERP, 3211-ft. above sea level. BMTTTL-JF0415AB.
Transmitter: Atop Browne Mountain, near Spokane.
Ownership: Browne Mountain TV.

***Spokane—K45DW,** Jose Rodríguez.

Technical Facilities: 2000-w TPO, 15.6-kw ERP, 2349-ft. above sea level, lat. 47° 39' 25", long. 117° 24' 10".
Transmitter: Seafirst Bldg., W. 601 Riverside.
Ownership: Jose Rodríguez.

Spokane—K51CU, Edith C. Smith.

Technical Facilities: 100-w TPO, 1.3-kw ERP, lat. 47° 41' 40", long. 117° 20' 01".
Transmitter: 1303 W. First Ave.
Ownership: Edith C. Smith.

Spokane—K55EB, Trinity Christian Center of Santa Ana Inc. Phone: 714-832-2950.

Technical Facilities: 1-w TPO, 1.27-kw ERP, lat. 47° 41' 40", long. 117° 20' 03".
Satellite earth stations: Scientific-Atlanta; Scientific-Atlanta receivers.
Began Operation: September 16, 1987.
Ownership: Trinity Broadcasting Network Inc.
Satellite programming: Trinity Bcstg. Network.

***Spokane—K57FJ,** Trinity Bcstg. Network Inc. Phone: 714-832-2950.

Technical Facilities: 100-w TPO, 1.3-kw ERP, 69-ft. above ground, 2650-ft. above sea level, lat. 47° 41' 40", long. 117° 20' 01".
Transmitter: Fantcher Hill, Spokane.
Ownership: Trinity Broadcasting Network Inc.

Spokane—K63EX, Browne Mountain TV.

Technical Facilities: 1000-w TPO, 18.6-kw ERP, 89-ft. above ground, 3208-ft. above sea level, lat. 47° 36' 04", long. 117° 19' 51".
Transmitter: Atop Browne Mountain, near Spokane.
Ownership: Browne Mountain TV.

***Sunnyside—K13WP,** Ronald A. Bevins. Phone: 509-248-5971.

Technical Facilities: 10-w TPO, 0.68-kw ERP, 43-ft. above ground, 1903-ft. above sea level, lat. 46° 11' 11", long. 119° 45' 14".
Transmitter: Prosser tower site, 2-mi. SSE of Prosser.
Ownership: Ronald A. Bevins.

Sunnyside & Prosser—K05JO, Three Angels Bcstg. Network Inc. Phone: 618-627-4651. Fax: 618-627-2726.

Studio: RR3 Box 176A, State Rte. 34, Thompsonville, IL 62890.
Technical Facilities: 10-w TPO, 0.097-kw ERP, 26-ft. above ground, 1926-ft. above sea level, lat. 46° 11' 12", long. 119° 45' 14".
Transmitter: Prosser Butte.

Equipment: Acrodyne transmitter, Scala antenna.
Satellite earth stations: Scientific-Atlanta, 2.5-meter; Uniden receivers.
Began Operation: January 1, 1994.
Ownership: Three Angels Broadcasting Network Inc.
Personnel: Moses Primo, General Manager; Clarence Larson, Chief Engineer; Linda Shelton, Program Director.

Sunnyside-Grandview—K08LU, Ronald A. Bevins.

Technical Facilities: 10-w TPO, 0.095-kw ERP, 1902-ft. above sea level, lat. 46° 11' 11", long. 119° 45' 14".
Transmitter: SSE of Prosser.
Ownership: Ronald A. Bevins.

Vancouver & Camas—K14HN, Cannell Communications L.P. Phone: 404-395-1004. Fax: 404-395-1007.
Technical Facilities: 1000-w TPO, 10.7-kw ERP, 1079-ft. above ground, 1929-ft. above sea level, lat. 45° 41' 30", long. 122° 21' 40".

Transmitter: Spud Mountain, approx. 3.7-mi. N of Fern Prairie.
Began Operation: May 1, 1994.
Note: Operating as a translator.

Walla Walla—K17DJ, First Church of Christ Scientist.

Technical Facilities: 100-w TPO, 1.74-kw ERP, 3395-ft. above sea level, lat. 45° 49' 55", long. 118° 15' 37".

Transmitter: Near Milton-Freewater.
Ownership: First Church of Christ Scientist.

Walla Walla—K22BI, Blue Mountain Bcstg. Assoc. Inc. Phone: 509-529-9149.

Technical Facilities: 100-w TPO, 1.11-kw ERP, 36-ft. above ground, 3711-ft. above sea level, lat. 45° 59' 20", long. 118° 10' 29".

Transmitter: Near top of Pikes Peak, 11-mi. ENE of Milton-Freewater & 11-mi. SE of College Place.

Ownership: Blue Mountain Broadcasting Association Inc.

Personnel: Lynelle Childs, General Manager; Jim Roe, Chief Engineer.

Note: Operating as a translator.

Walla Walla—K27DD, Blue Mountain Bcstg. Assoc. Inc. Phone: 509-529-9149.

Technical Facilities: 100-w TPO, 2.9-kw ERP, 141-ft. above ground, 981-ft. above sea level, lat. 46° 03' 44", long. 118° 23' 02".

Transmitter: Gose St. & Finch Ave., College Place.

Equipment: Television Technology transmitter; Scala antenna.

Ownership: Blue Mountain Broadcasting Association Inc.

Personnel: Lynelle Childs, Station Manager; Jim Roe, Chief Engineer.

Note: Operating as a translator.

Wapato & Toppenish—K56EG, Ronald A. Bevins.

Technical Facilities: 100-w TPO, 0.39-kw ERP, 43-ft. above ground, 1867-ft. above sea level, lat. 46° 31' 59", long. 120° 29' 41".

Holds CP for change to 2.48-kw ERP. BPTTL-930402ZU.

Transmitter: Ahtanum Ridge, 1.5-mi. SSW of Union Gap.

Ownership: Ronald A. Bevins.

Wenatchee—K14BF, Westcoast Bcstg. Co.

Technical Facilities: 0.78-kw ERP, lat. 47° 27' 51", long. 120° 12' 26".

Began Operation: December 1, 1986.

Ownership: Westcoast Bcstg. Co.

Wenatchee/East Wenatchee—K30AJ, Spokane Television Inc. Phone: 509-324-4000.

Studio: W. 500 Boone Ave., Spokane, WA 99201.

Technical Facilities: 100-w TPO, 0.679-kw ERP, 17-ft. above ground, 2037-ft. above sea level, lat. 47° 22' 52", long. 120° 17' 16".

Transmitter: Wenatchee Heights, 1.5-mi. from Wenatchee.

Equipment: TTC transmitter; Scala antenna.

Began Operation: May 10, 1985.

Ownership: Morgan Murphy Stations.

Represented (sales): Harrington, Righter & Parsons Inc.

Represented (engineering): Jules Cohen & Associates, P.C.

Represented (legal): Brown, Finn & Nietert, Chartered.

Personnel: See KXLY-TV Spokane, WA.

Note: Operating as a translator.

Yakima—K17CJ, Ronald A. Bevins. Phone: 509-452-8817. Fax: 509-248-5971.

Studio: 713 W. Yakima Ave., Yakima, WA 98902.

Technical Facilities: 1000-w TPO, 4.21-kw ERP, 43-ft. above ground, 1867-ft. above sea level, lat. 46° 31' 59", long. 120° 29' 41".

Transmitter: Ahtanum Ridge, 1.5-mi. SSW of Union Gap.

Equipment: Television Technology transmitter; Scala antenna.

Satellite earth stations: Cosmos, 3.2-meter; Uniden receivers.

Ownership: Ronald A. Bevins.

Advertising: Yes. Rates: \$75.00/30 Sec.; \$100.00/Min.; \$500.00/Hour.

Represented (sales): Paul Mendez.

Represented (engineering): Andy Leberge.

Represented (legal): Robert Inouye.

Personnel: Ronald Bevins, General Manager; Don Mitchell, Operations Manager; Ricardo Barrientes, Production Manager.

Yakima—K64DH, Christian Bcstg. of Yakima Inc. Phone: 509-248-1700.

Technical Facilities: 100-w TPO, 12.5-kw ERP, lat. 46° 31' 49", long. 120° 27' 15".

Ownership: Christian Broadcasting Network.

Personnel: Daniel Waldrop, General Manager.

***Yakima**—K66EU, Gregory J. Herman. Phone: 503-224-9282.

Technical Facilities: 494-w TPO, 7.5-kw ERP, 19-ft. above ground, 2188-ft. above sea level, lat. 46° 31' 40", long. 120° 33' 06".

Transmitter: Approx 3.6-mi. S of Yakima on Ahtanum Ridge.

Ownership: Gregory J. Herman.

Yakima—K68EB, Salmon River Communications L.P. Fax: 509-448-3815.

Technical Facilities: 1000-w TPO, 24.7-kw ERP, 1722-ft. above sea level, lat. 46° 31' 56", long. 120° 29' 00".

Transmitter: Ahtanum Ridge, S of Yakima.

Equipment: Television Technology transmitter; Scala antenna.

Ownership: Salmon River Communications L.P.

Represented (sales): Petry Television Inc.

Represented (engineering): CEK Communications.

Represented (legal): Gardner, Carton & Douglas.

Personnel: Bob Hamacher, General Manager; John Witte, Sales Manager.

Note: Operating as a translator.

Yakima-Toppenish—K58DL, Three Angels Bcstg. Network Inc. Phone: 618-627-4651. Fax: 618-627-2726.

Studio: RR 3, Box 176A, State Rte. 34, Thompsonville, IL 62890.

Technical Facilities: 1000-w TPO, 19-kw ERP, 98-ft. above ground, 2129-ft. above sea level, lat. 46° 31' 42", long. 120° 31' 16".

Transmitter: Ahtanum Ridge, near Yakima.

Equipment: Acrodyne transmitter; Jampro antenna.

Satellite earth stations: Scientific-Atlanta, 3.5-meter; M/A-Com receivers.

Began Operation: April 1, 1990.

Ownership: Three Angels Broadcasting Network Inc.

Personnel: Moses Primo, General Manager; Clarence Larson, Chief Engineer; Linda Shelton, Program Director.

Yakima & Wapato—K60EB, Ronald A. Bevins.

Technical Facilities: 100-w TPO, 2.452-kw ERP, 43-ft. above ground, 1867-ft. above sea level, lat. 46° 31' 59", long. 120° 29' 41".

Requests CP for change to 1000-w TPO, 25-kw ERP. BPTTL-JE0415VF.

Transmitter: Ahtanum Ridge, 1.5-mi. SSW of Union Gap.

Ownership: Ronald A. Bevins.

West Virginia

***Charleston**—W36BF, John Walton.

Technical Facilities: 2000-w TPO, 29.2-kw ERP, 92-ft. above ground, 1174-ft. above sea level, lat. 38° 21' 26", long. 81° 36' 20".

Transmitter: End of Denton St.

Ownership: John Walton.

Huntington—W14BI, Channel America LPTV License Subsidiary Inc. Phone: 212-366-9880.

Technical Facilities: 1000-w TPO, 24.5-kw ERP, 194-ft. above ground, 748-ft. above sea level, lat. 38° 25' 16", long. 82° 26' 04".

Transmitter: West Virginia Bldg., 910 4th Ave., Huntington.

Began Operation: April 1, 1986.

Ownership: Channel America LPTV License Subsidiary Inc.

Satellite programming: Main Street TV.

Advertising: Yes. Rates: Network Base hourly: \$500-\$1000.

Huntington—W17BH, Northeast LPTV-License Inc. Phone: 813-573-0339. Fax: 813-572-1488.

Technical Facilities: 1000-w TPO, 10.13-kw ERP, 423-ft. above ground, 1276-ft. above sea level, lat. 38° 25' 11", long. 82° 24' 06".

Transmitter: WTCR(FM)/WTSF(TV) antenna site.

Equipment: ITS transmitter; Dielectric antenna.

Satellite earth stations: Paraclipse, 3.4-meter; Drake receivers.

Began Operation: January 1, 1992.

Ownership: Northeast LPTV-License Inc.

Satellite programming: Home Shopping Network.

Personnel: Jim Lawless, General Manager; J. Allen McCarty, Chief Engineer.

Huntington—W19BK, National Minority TV Inc. Phone: 714-455-2575. Fax: 714-455-2869.

Technical Facilities: 1000-w TPO, 9.8-kw ERP, 295-ft. above ground, 1142-ft. above sea level, lat. 38° 25' 17", long. 82° 23' 47".

Transmitter: Rotary Park Antenna Farm.

Ownership: National Minority TV Inc.

Satellite programming: Trinity Bcstg. Network.

***Huntington**—W55AT, Channel America LPTV Holdings Inc.

Technical Facilities: 100-w TPO, 0.05-kw ERP, lat. 38° 25' 16", long. 82° 26' 04".

Ownership: Channel America LPTV License Subsidiary Inc.

Note: Operating as a translator.

Parkersburg—W39AZ, Trinity Bcstg. Network Inc. Phone: 714-832-2950.

Technical Facilities: 1000-w TPO, 12.9-kw ERP, 427-ft. above ground, 1217-ft. above sea level, lat. 39° 19' 27", long. 81° 37' 33".

Transmitter: 0.2-mi. WNW of intersection of Wayrd Rd. & Farson St., Dunlap Twp.

Satellite earth stations: Scientific-Atlanta.

Began Operation: July 1, 1991.

Ownership: Trinity Broadcasting Network Inc. Satellite programming: Trinity Bcstg. Network.

***Wheeling**—W28AS, Tumpike Television. **Technical Facilities:** 29.9-kw ERP, lat. 40° 04' 58", long. 80° 46' 18".

Ownership: Tumpike TV.

***Wheeling**—W62BW, Abacus Television. **Phone:** 202-462-3680. **Fax:** 202-462-3680.

Technical Facilities: 1000-w TPO, 42.3-kw ERP, 276-ft. above ground, 1434-ft. above sea level, lat. 40° 04' 58", long. 80° 46' 18".

Transmitter: Woods Rd. near Brookside.

Scheduled to begin operation: June 1, 1993.

Ownership: Abacus Television.

Personnel: Benjamin Perez, General Manager.

Note: Operating as a translator.

Wisconsin

Adams—W64AU, State of Wisconsin Educational Communications Board. **Phone:** 608-264-9600. **Fax:** 608-264-9622.

Technical Facilities: 1000-w TPO, 15.5-kw ERP, 173-ft. above ground, 1411-ft. above sea level, lat. 43° 59' 16", long. 89° 49' 05".

Transmitter: Friendship, WI.

Equipment: Acrodyne transmitter; Bogner antenna.

Began Operation: March 1, 1988.

Ownership: Wisconsin Educational Communications Board.

Represented (legal): Dow, Lohnes & Albertson.

Personnel: See WPNE-TV, Green Bay, WI.

Note: Operating as a translator.

Crandon—W04CS, Ronald La Veme Myers. **Phone:** 715-356-3554.

Technical Facilities: 100-w TPO, 0.617-kw ERP, 351-ft. above ground, 1962-ft. above sea level, lat. 45° 43' 34", long. 89° 24' 51".

Transmitter: 0.2-mi. E of Spider Lake Rd. & Crystal Lake Rd., La Pine.

Equipment: Triple Crown transmitter; Scala antenna.

Began Operation: March 23, 1994.

Ownership: Ronald L. Myers.

Satellite programming: Three Angels Broadcasting Network.

Represented (engineering): Moffet, Larson & Johnson Inc.

Represented (legal): Donald E. Martin.

Personnel: Ronald L. Myers, General Manager.

Green Bay—W57BJ, Three Angels Bcstg. Network Inc. **Phone:** 618-627-4651. **Fax:** 618-627-2726.

Studio: RR 3, Box 176A, State Rte. 34, Thompsonville, IL 62890.

Technical Facilities: 0.33-w TPO, 10.6-kw ERP, 459-ft. above ground, 1420-ft. above sea level, lat. 44° 21' 32", long. 87° 59' 07".

Transmitter: Shirley Rd.

Equipment: Acrodyne transmitter; Andrew antenna.

Satellite earth stations: Scientific-Atlanta, 2.5-meter; Uniden receivers.

Began Operation: May 1, 1991.

Ownership: Three Angels Broadcasting Network Inc.

Personnel: Moses Primo, General Manager; Clarence Larson, Chief Engineer; Linda Shelton, Program Director.

Low Power TV Stations—Wisconsin

- Green Bay**—W68BS, Trinity Bcstg. Network Inc. Phone: 714-832-2950. Technical Facilities: 1000-w TPO, 14.1-kw ERP, 587-ft. above ground, 1473-ft. above sea level, lat. 44° 24' 31", long. 87° 59' 29". Transmitter: Glenmore Rd., 4.4-mi. SE of Depere Twp. Satellite earth stations: Scientific-Atlanta. Began Operation: September 15, 1988. Ownership: Trinity Broadcasting Network Inc. Satellite programming: Trinity Bcstg. Network.
- ***Hayward**—W14BS, Dennis Jondle. Technical Facilities: 151-w TPO, 0.598-kw ERP, 381-ft. above ground, 1565-ft. above sea level, lat. 45° 59' 07", long. 91° 32' 00". Transmitter: Hwy. 63, 3-mi. S of Hayward. Ownership: Dennis Jondle.
- ***Hayward**—W16BA, Sherri Gardner. Technical Facilities: 151-w TPO, 0.6-kw ERP, 380-ft. above ground, 1565-ft. above sea level, lat. 45° 59' 07", long. 91° 32' 00". Transmitter: Hwy. 63, 3-mi. S of Hayward. Ownership: Sherri Gardner.
- ***Hayward**—W22BQ, Patricia Gardner. Phone: 517-651-5479. Technical Facilities: 151-w TPO, 0.6-kw ERP, 380-ft. above ground, 1565-ft. above sea level, lat. 45° 59' 07", long. 91° 32' 00". Transmitter: Hwy. 63, 3-mi. S of Hayward. Ownership: Patricia Gardner.
- ***Hayward**—W24BU, Patricia Gardner. Phone: 517-651-5479. Technical Facilities: 151-w TPO, 0.598-kw ERP, 381-ft. above ground, 1565-ft. above sea level, lat. 45° 59' 07", long. 91° 32' 00". Transmitter: Hwy. 63, 3-mi. S of Hayward. Ownership: Patricia Gardner.
- ***Hayward**—W26BJ, Patricia Gardner. Phone: 517-651-5479. Technical Facilities: 151-w TPO, 0.6-kw ERP, 380-ft. above ground, 1565-ft. above sea level, lat. 45° 59' 07", long. 91° 32' 00". Transmitter: Hwy. 63, 3-mi. S of Hayward. Ownership: Patricia Gardner.
- ***Hayward**—W30BJ, Patricia Gardner. Phone: 517-651-5479. Technical Facilities: 500-w TPO, 0.6-kw ERP, 380-ft. above ground, 1565-ft. above sea level, lat. 45° 59' 07", long. 91° 32' 00". Transmitter: Hwy. 63, 3-mi. S of Hayward. Ownership: Patricia Gardner.
- ***Hayward**—W32BF, Patricia Gardner. Phone: 517-651-5479. Technical Facilities: 151-w TPO, 0.6-kw ERP, 380-ft. above ground, 1565-ft. above sea level, lat. 45° 59' 07", long. 91° 32' 00". Transmitter: Hwy. 63, 3-mi. S of Hayward. Ownership: Patricia Gardner.
- ***Hayward**—W34BQ, Sherri Gardner. Phone: 517-651-5479. Technical Facilities: 151-w TPO, 0.598-kw ERP, 380-ft. above ground, 1565-ft. above sea level, lat. 45° 59' 07", long. 91° 32' 00". Transmitter: 3.1-mi. S of Hayward. Ownership: Sherri Gardner.
- ***Hayward**—W42BV, Robert Gardner. Phone: 517-651-5479. Technical Facilities: 151-w TPO, 0.6-kw ERP, 380-ft. above ground, 1565-ft. above sea level, lat. 45° 59' 07", long. 91° 32' 00". Transmitter: Hwy. 63, 3-mi. S of Hayward. Ownership: Robert Gardner.
- ***Hayward**—W44BJ, Robert Gardner. Phone: 517-651-5479. Technical Facilities: 151-w TPO, 0.6-kw ERP, 380-ft. above ground, 1565-ft. above sea level, lat. 45° 59' 07", long. 91° 32' 00". Transmitter: Hwy. 63, 3-mi. S of Hayward. Ownership: Robert Gardner.
- ***Hayward**—W46CB, Robert Gardner. Phone: 517-651-5479. Technical Facilities: 151-w TPO, 0.6-kw ERP, 380-ft. above ground, 1565-ft. above sea level, lat. 45° 59' 07", long. 91° 32' 00". Transmitter: Hwy. 63, 3-mi. S of Hayward. Ownership: Robert Gardner.
- ***Hayward**—W50BT, Robert Gardner. Phone: 517-651-5479. Technical Facilities: 151-w TPO, 0.6-kw ERP, 380-ft. above ground, 1565-ft. above sea level, lat. 45° 59' 07", long. 91° 32' 00". Transmitter: Hwy. 63, 3-mi. S of Hayward. Ownership: Robert Gardner.
- ***Hayward**—W52BV, Sandra Gardner. Phone: 517-651-5479. Technical Facilities: 151-w TPO, 0.6-kw ERP, 1565-ft. above sea level, lat. 45° 59' 07", long. 91° 32' 00". Transmitter: Hwy. 63, 3-mi. S of Hayward. Ownership: Sandra Gardner.
- ***Hayward**—W54BV, Sandra Gardner. Phone: 517-651-5479. Technical Facilities: 151-w TPO, 0.6-kw ERP, 380-ft. above ground, 1565-ft. above sea level, lat. 45° 59' 07", long. 91° 32' 00". Transmitter: Hwy. 63, 3-mi. S of Hayward. Ownership: Sandra Gardner.
- ***Hayward**—W56CY, Sandra Gardner. Phone: 517-651-5479. Technical Facilities: 151-w TPO, 0.6-kw ERP, 380-ft. above ground, 1565-ft. above sea level, lat. 45° 59' 07", long. 91° 32' 00". Transmitter: Hwy. 63, 3-mi. S of Hayward. Ownership: Sandra Gardner.
- ***Hayward**—W60CA, Scott Gardner. Phone: 517-651-5479. Technical Facilities: 151-w TPO, 0.6-kw ERP, 380-ft. above ground, 1565-ft. above sea level, lat. 45° 59' 07", long. 91° 32' 00". Transmitter: Hwy. 63, 3-mi. S of Hayward. Ownership: Scott Gardner.
- ***Hayward**—W62CG, Scott Gardner. Phone: 517-651-5479. Technical Facilities: 151-w TPO, 0.598-kw ERP, 381-ft. above ground, 1565-ft. above sea level, lat. 45° 59' 07", long. 91° 32' 00". Transmitter: Hwy. 63, 3-mi. S of Hayward. Ownership: Scott Gardner.
- ***Hayward**—W64CB, Steven Gardner. Phone: 517-651-5479. Technical Facilities: 151-w TPO, 0.6-kw ERP, 380-ft. above ground, 1565-ft. above sea level, lat. 45° 59' 07", long. 91° 32' 00". Transmitter: Hwy. 63, 3-mi. S of Hayward. Ownership: Steven Gardner.
- ***Hayward**—W66CI, Steven Gardner. Phone: 517-651-5479. Technical Facilities: 151-w TPO, 0.6-kw ERP, 380-ft. above ground, 1565-ft. above sea level, lat. 45° 59' 07", long. 91° 32' 00". Transmitter: Hwy. 63, 3-mi. S of Hayward. Ownership: Steven Gardner.
- ***Janesville**—W19BH, Trinity Bcstg. Network Inc. Phone: 714-832-2950. Technical Facilities: 1000-w TPO, 10.2-kw ERP, 180-ft. above ground, 1020-ft. above sea level, lat. 42° 39' 35", long. 89° 02' 32". Transmitter: 1436 S. Oakhill, Janesville. Satellite earth stations: Scientific-Atlanta. Ownership: Trinity Broadcasting Network Inc. Satellite programming: Trinity Bcstg. Network.
- La Crosse**—W44BF, Douglas Sheldahl. Technical Facilities: 1000-w TPO, 7.31-kw ERP, 1624-ft. above sea level, lat. 43° 48' 16", long. 91° 22' 18". Transmitter: WLAX(TV) tower, 1000 Tschumper Ridge Rd., La Crescent, MN. Ownership: Douglas Sheldahl.
- Lac du Flambeau**—W23AH, Charles Francis Gauthier. Technical Facilities: 100-w TPO, 1.06-kw ERP, 177-ft. above ground, 1778-ft. above sea level, lat. 45° 57' 28", long. 89° 53' 31". Transmitter: Moss Lake Dr., No. 14014, Lac du Flambeau. Ownership: Charles F. Gauthier.
- Lac du Flambeau**—W25AN, Charles Francis Gauthier. Technical Facilities: 100-w TPO, 1.06-kw ERP, 177-ft. above ground, 1778-ft. above sea level, lat. 45° 57' 28", long. 89° 53' 31". Transmitter: Moss Lake Dr., No. 14014, Lac du Flambeau. Ownership: Charles F. Gauthier.
- Lac du Flambeau**—W27AP, Charles Francis Gauthier. Technical Facilities: 100-w TPO, 1.06-kw ERP, 177-ft. above ground, 1778-ft. above sea level, lat. 45° 57' 28", long. 89° 53' 31". Transmitter: Moss Lake Dr., No. 14014, Lac du Flambeau. Ownership: Charles F. Gauthier.
- Ladysmith**—W06AS, Bell Press Inc. Phone: 715-532-5591. Studio: Worden & 3rd Sts., Ladysmith. Technical Facilities: 10-w TPO, 0.03207-kw ERP, 120-ft. above ground, 1260-ft. above sea level, lat. 45° 25' 47", long. 91° 06' 32". Transmitter: Bell Press Bldg., corner of W. 3rd & Worden Sts. Equipment: Emcee transmitter; Bogner antenna. Began Operation: December 2, 1982. Ownership: Bell Press Inc.
- Land O' Lakes**—W16AC, Land O' Lakes Superstation Inc. Technical Facilities: 100-w TPO, 20.8-kw ERP, 238-ft. above ground, 2078-ft. above sea level, lat. 46° 04' 01", long. 89° 04' 39". Ownership: Land O' Lakes Superstation Inc.
- Madison**—W05BD, Weather Center International Inc. Technical Facilities: 10-w TPO, 0.168-kw ERP, 430-ft. above ground, 1268-ft. above sea level, lat. 43° 03' 10", long. 89° 29' 10". Holds CP for change to 2.7-w TPO, 0.001-kw ERP, 240-ft. above ground, 1276-ft. above sea level, lat. 43° 03' 54", long. 89° 26' 23". Transmitter to 125 Larkin St., Madison. BPTVL-880912ID. Transmitter: 6121 Odana Rd., Madison. Equipment: Television Technology transmitter; Bogner antenna. Began Operation: October 1, 1987. Ownership: Weather Center International Inc. Advertising: Yes. Rates: \$40.00/30 Sec.; \$60.00/Min.; \$200.00/Hour.
- Represented (engineering): C. E. S. Engineering. Represented (legal): Fletcher, Heald & Hildreth.
- ***Madison**—W38BQ, Select Business Resources Inc. Technical Facilities: 1400-w TPO, 24.4-kw ERP, 400-ft. above ground, 1437-ft. above sea level, lat. 42° 57' 46", long. 89° 22' 46". Transmitter: 1975 Country Trunk. Ownership: Select Business Resources Inc.
- Madison**—W54BH, Three Angels Bcstg. Network Inc. Phone: 618-627-4651. Fax: 618-627-2726. Studio: RR 3, Box 176A, State Rte. 34, Thompsonville, IL 62890. Technical Facilities: 1000-w TPO, 9.36-kw ERP, 151-ft. above ground, 1050-ft. above sea level, lat. 43° 04' 23", long. 89° 23' 11". Transmitter: Valley Bank Bldg., 222 W. Washington Ave. Equipment: Acrodyne transmitter; Scala antenna. Satellite earth stations: Winegard, 2-meter; Uniden receivers. Began Operation: March 1, 1994. Ownership: Three Angels Broadcasting Network Inc. Personnel: Moses Primo, General Manager; Clarence Larson, Chief Engineer; Linda Shelton, Program Director.
- Madison-Middleton**—W08CK, Healthy's Inc. Phone: 808-949-6507. Technical Facilities: 10-w TPO, 0.036-kw ERP, 180-ft. above ground, 1132-ft. above sea level, lat. 43° 04' 30", long. 89° 22' 52". Transmitter: 3 Pinckney St., Madison. Ownership: Healthy's Inc.
- ***Marinette**—W42BS, Danny Hood Evangelistic Assn. Phone: 906-779-5213. Technical Facilities: 1000-w TPO, 0.101-kw ERP, 420-ft. above ground, 1030-ft. above sea level, lat. 45° 03' 48", long. 87° 39' 26". Transmitter: WLST(FM) tower, Marinette. Ownership: Danny Hood Evangelistic Assn.
- ***Marshfield**—W30AQ, Edwin Gungor. Technical Facilities: 1000-w TPO, 11.2-kw ERP, 210-ft. above ground, 1447-ft. above sea level, lat. 44° 41' 39", long. 90° 12' 25". Transmitter: 2701 W. Arnold St. Ownership: Edwin Gungor.
- Milwaukee**—W08BY, KM Communications Inc. Phone: 708-674-0864. Fax: 708-674-9188. Technical Facilities: 60-w TPO, 0.14-kw ERP, 660-ft. above ground, 1211-ft. above sea level, lat. 43° 02' 20", long. 87° 55' 04". Transmitter: Marc Plaza, 509 W. Wisconsin Ave. Equipment: Acrodyne transmitter; Scala antenna. Began Operation: June 15, 1986. Ownership: KM Communications Inc. Satellite programming: The Box.
- Milwaukee**—W46AR, Weigel Broadcasting Co. Phone: 312-663-0260; 414-271-5800. Fax: 414-272-1368. Technical Facilities: 1000-w TPO, 10.6-kw ERP, 69-ft. above ground, 686-ft. above sea level, lat. 43° 02' 20", long. 87° 55' 04". Transmitter: 777 E. Wisconsin Ave., Marc Plaza Hotel. Ownership: Weigel Broadcasting Co. Satellite programming: Univision.

Personnel: Bill LeMonds, General Manager; Peter Zomaya, Sales Manager; Bernard Hoeting, Chief Engineer.

Milwaukee—W65BT, Weigel Bcstg. Co. Phones: 312-663-0260; 414-271-5800. Fax: 414-272-1368.

Technical Facilities: 1000-w TPO, 11.5-kw ERP, 600-ft. above ground, 1201-ft. above sea level, lat. 43° 02' 20", long. 87° 55' 04". Transmitter: Marc Plaza Hotel, 777 E. Wisconsin Lane.

Equipment: Emcee transmitter, Bogner antenna.

Began Operation: January 27, 1983.

Ownership: Weigel Broadcasting Co.

Personnel: Bill LeMonds, General Manager; Peter Zomaya, Sales Manager; Bernard Hoeting, Chief Engineer.

Note: Operating as a translator.

***Minocqua**—W02CF, Ronald La Veme Myers. Technical Facilities: 10-w TPO, 0.294-kw ERP, 1739-ft. above sea level, lat. 45° 53' 05", long. 89° 46' 50".

Transmitter: 8674 Pine Hurst Dr. Ownership: Ronald L. Myers.

Minocqua—W31BA, Ronald La Veme Myers. Phone: 715-356-3554.

Technical Facilities: 100-w TPO, 2.2-kw ERP, 200-ft. above ground, 1760-ft. above sea level, lat. 45° 53' 05", long. 89° 46' 50".

Holds CP for change to 1000-w TPO, 23.4-kw ERP. BPTTL-930402G2.

Transmitter: 8674 Pine Hurst Dr. Equipment: Triple Crown transmitter; Jampro antenna.

Began Operation: September 25, 1992.

Ownership: Ronald L. Myers.

Represented (engineering): Smith & Powstenko.

Represented (legal): Donald E. Martin.

Personnel: Ronald L. Myers, General Manager; John Grisa, Sales Manager & Chief Engineer.

***Racine**—W28AR, WCTV Inc. Phone: 414-896-4300.

Technical Facilities: 1000-w TPO, 63.5-kw ERP, 167-ft. above ground, 883-ft. above sea level, lat. 42° 40' 55", long. 87° 50' 59".

Transmitter: Chicory & Wilmont Rds., Racine. Ownership: WCTV Inc.

Ripon—W42AF, Trinity Bcstg. Network Inc. Phone: 714-832-2950.

Technical Facilities: 16.7-kw ERP, lat. 43° 53' 48", long. 88° 50' 24".

Holds CP to change city of license to Oshkosh & to Ch. 34, 27.6-kw ERP, 1050-ft. above sea level, lat. 44° 07' 10", long. 88° 28' 34".

Transmitter to 0.37-mi. SE of State Rte. A & Paynes Point Rd. BPTTL-930329BZ.

Ownership: Trinity Broadcasting Network Inc.

Sheboygan—W20AG, Trinity Bcstg. Network Inc. Phone: 714-832-2950.

Technical Facilities: 500-w TPO, 10.2-kw ERP, 272-ft. above ground, 971-ft. above sea level, lat. 43° 42' 12", long. 87° 45' 09".

Transmitter: Security First National Bank Bldg. Equipment: ITS transmitter; Andrew antenna.

Satellite earth stations: Scientific-Atlanta. Began Operation: August 8, 1990.

Ownership: Trinity Broadcasting Network Inc.

Satellite programming: Trinity Bcstg. Network.

Tigerton, Marion & Wittenberg—W04CW, Central Automatic Machining Inc. Phone: 715-535-2627.

Technical Facilities: 10-w TPO, 0.38-kw ERP, 63-ft. above ground, 1079-ft. above sea level, lat. 44° 44' 36", long. 89° 03' 44".

Transmitter: 220 Cedar St. Equipment: Acrodyne transmitter; Scala antenna.

Began Operation: December 10, 1993.

Ownership: Central Automatic Machining Inc. Satellite programming: Main Street TV; National Empowerment TV; Shepherds Chapel Network.

Personnel: Jack Badalk Sr., General Manager.

Waukesha—W43AV, Waukesha Tower Assoc. Phone: 414-476-8142. Fax: 414-771-4980.

Technical Facilities: 1000-w TPO, 5-kw ERP, 950-ft. above ground, 1480-ft. above sea level, lat. 42° 58' 05", long. 88° 11' 24".

Transmitter: 2.5-mi. S of Waukesha, E of Hwy. U.

Equipment: Emcee transmitter; Andrew antenna.

Satellite earth stations: Microdyne, 3.5-meter. Began Operation: August 10, 1990.

Ownership: Waukesha Tower Assoc.

Satellite programming: Channel America Home Shopping Network.

Advertising: Yes. Rates: \$50.00/30 Sec.; \$140.00/Min.

Personnel: Robert von Bereghy, General Manager; Nancy Taft, Station Manager; Bob Truscott, Chief Engineer.

Waupaca—W55BY, Trinity Bcstg. Network Inc. Phone: 714-832-2950.

Technical Facilities: 1000-w TPO, 17.8-kw ERP, 433-ft. above ground, 1312-ft. above sea level, lat. 44° 25' 03", long. 88° 55' 03".

Transmitter: N of Bear Lake Rd., 2.6-mi. S of Manawa.

Ownership: Trinity Bcstg. Network Inc.

Wausau—K29DG, Trinity Bcstg. Network Inc. Phone: 714-832-2950. Fax: 714-730-0661.

Technical Facilities: 1000-w TPO, 7.2-kw ERP, 492-ft. above ground, 1732-ft. above sea level, lat. 46° 47' 07", long. 92° 07' 13".

Holds CP for change to 16.7-kw ERP, 1729-ft. above sea level, lat. 44° 58' 58", long. 89° 36' 06". Transmitter to Near Wausau & 6th Sts. BPTTL-930402H5.

Transmitter: 0.2-mi. N of intersection of 11th Ave. W & Skyline.

Equipment: TTC transmitter; Andrew antenna. Satellite earth stations: Scientific-Atlanta, 3.2-meter; Scientific-Atlanta receivers.

Began Operation: May 10, 1989.

Ownership: Trinity Broadcasting Network Inc. Satellite programming: Trinity Bcstg. Network. Represented (sales): Media Services Group Inc.

Represented (engineering): Smith & Powstenko.

Represented (legal): May & Dunne, Chartered. Personnel: Paul F. Crouch, General Manager; Rod Henke, Sales Manager; Ben Miller, Chief Engineer.

***Wausau**—W33BB, Oasis of Love Club Inc. Technical Facilities: 1000-w TPO, 9.89-kw ERP, 308-ft. above ground, 1709-ft. above sea level, lat. 44° 58' 58", long. 89° 36' 06".

Transmitter: Coates Lane.

Ownership: Oasis of Love Club Inc.

***Wausau**—W49BJ, Bruce Cole. Phone: 818-348-5788.

Technical Facilities: 111-w TPO, 0.5-kw ERP, 302-ft. above ground, 1711-ft. above sea level, lat. 44° 58' 58", long. 89° 36' 06".

Transmitter: NE of Wausau, N of Hwy. 52.

Ownership: Bruce Cole.

***Wausau**—W51CH, D. J. Standley. Phone: 818-348-5788.

Technical Facilities: 111-w TPO, 0.5-kw ERP, 302-ft. above ground, 1711-ft. above sea level, lat. 44° 58' 58", long. 89° 36' 06".

Transmitter: NE of Wausau, N of Hwy. 52.

Ownership: D. J. Standley.

***Wausau**—W53BG, D. J. Standley. Phone: 818-348-5788.

Technical Facilities: 111-w TPO, 0.5-kw ERP, 302-ft. above ground, 1711-ft. above sea level, lat. 44° 58' 58", long. 89° 36' 06".

Transmitter: NE of Wausau, N of Hwy. 52.

Ownership: D. J. Standley.

***Wausau**—W56CZ, D. J. Standley. Phone: 818-348-5788.

Technical Facilities: 111-w TPO, 0.5-kw ERP, 302-ft. above ground, 1711-ft. above sea level, lat. 44° 58' 58", long. 89° 36' 06".

Transmitter: NE of Wausau, N of Hwy. 52.

Ownership: D. J. Standley.

***Wausau**—W59CK, D. J. Standley. Phone: 818-348-5788.

Technical Facilities: 111-w TPO, 0.501-kw ERP, 302-ft. above ground, 1711-ft. above sea level, lat. 44° 58' 58", long. 89° 36' 06".

Transmitter: NE of Wausau, N of Hwy. 52.

Ownership: D. J. Standley.

***Wausau**—W62CH, Susan M. Standley. Phone: 818-348-5788.

Technical Facilities: 111-w TPO, 0.501-kw ERP, 302-ft. above ground, 1710-ft. above sea level, lat. 44° 58' 58", long. 89° 36' 06".

Transmitter: NE of Wausau, N of Hwy. 52.

Ownership: Susan M. Standley.

***Wausau**—W65CV, Susan M. Standley. Phone: 818-348-5788.

Technical Facilities: 111-w TPO, 0.5-kw ERP, 302-ft. above ground, 1711-ft. above sea level, lat. 44° 58' 58", long. 89° 36' 06".

Transmitter: NE of Wasau, N of Hwy. 52.

Ownership: Susan M. Standley.

***Whiting**—W16AY, Richard Grant Thomas. Phone: 515-285-6390.

Technical Facilities: 1000-w TPO, 0.87-kw ERP, 300-ft. above ground, 1390-ft. above sea level, lat. 44° 32' 36", long. 89° 40' 07".

Transmitter: Dear Lane, 2.5-mi. N of County Trunk E junction.

Ownership: Richard Grant Thomas.

***Whiting**—W24BV, David L. & Carolyn D. Bilyea. Phone: 817-737-0707.

Technical Facilities: 1000-w TPO, 0.87-kw ERP, 300-ft. above ground, 1391-ft. above sea level, lat. 44° 32' 36", long. 89° 40' 07".

Transmitter: Dear Lane, 0.24-mi. N of junction with County Trunk E.

Ownership: David L. & Carolyn D. Bilyea.

***Whiting**—W36BP, Grady L. Price Jr. Phone: 205-288-8842.

Technical Facilities: 1000-w TPO, 0.08-kw ERP, 300-ft. above ground, 1390-ft. above sea level, lat. 44° 32' 36", long. 89° 40' 07".

Transmitter: Dear Lane, 0.25-mi. N of County Trunk E junction.

Ownership: Grady L. Price Jr.

***Whiting**—W40BC, Fred A. Tadlock. Phone: 501-922-1246. Fax: 501-922-1246.

Technical Facilities: 1000-w TPO, 0.87-kw ERP, 300-ft. above ground, 1390-ft. above sea level, lat. 44° 32' 36", long. 89° 40' 07".

Transmitter: 0.24-mi. N of Dear Lane & County Trunk E junction.

Ownership: Fred A. Tadlock.

***Whiting**—W46CC, L. Bryant Helmer. Phone: 407-740-5251.

Technical Facilities: 1000-w TPO, 0.87-kw ERP, 300-ft. above ground, 1390-ft. above sea level, lat. 44° 32' 36", long. 89° 40' 07".

Transmitter: Dear Lane, 0.25-mi. N of Dear Lane & County Trunk E junction.

Ownership: L. Bryant Helmer.

Wyoming

***Afton & Thayne**—K15EF, The Town of Afton. Phone: 307-886-9831.

Technical Facilities: 250-w TPO, 1.4-kw ERP, 88-ft. above ground, 7215-ft. above sea level, lat. 42° 51' 10", long. 110° 56' 12".

Transmitter: Heiner Hill, approx. 10-mi. N of Afton.

Ownership: Town of Afton.

***Afton & Thayne**—K23DY, The Town of Afton. Phone: 307-886-9831.

Technical Facilities: 250-w TPO, 1.35-kw ERP, 88-ft. above ground, 7214-ft. above sea level, lat. 42° 51' 10", long. 110° 56' 12".

Transmitter: Heiner Hill, approx. 10-mi. N of Afton.

Ownership: Town of Afton.

***Afton & Thayne**—K25EX, The Town of Afton. Phone: 307-886-9831.

Technical Facilities: 250-w TPO, 1.35-kw ERP, 88-ft. above ground, 7214-ft. above sea level, lat. 42° 51' 10", long. 110° 56' 12".

Transmitter: Heiner Hill, approx. 10-mi. N of Afton.

Ownership: Town of Afton.

***Afton & Thayne**—K27ES, The Town of Afton. Phone: 307-886-9831.

Technical Facilities: 250-w TPO, 1.37-kw ERP, 82-ft. above ground, 7208-ft. above sea level, lat. 42° 51' 10", long. 110° 56' 12".

Transmitter: Heiner Hill, approx. 10-mi. N of Afton.

Ownership: Town of Afton.

***Afton & Thayne**—K43EH, Lincoln County School District No. 2. Phone: 307-886-3811.

Technical Facilities: 250-w TPO, 1.4-kw ERP, 75-ft. above ground, 7201-ft. above sea level, lat. 42° 51' 10", long. 110° 56' 12".

Transmitter: Heiner Hill, approx. 10-mi. N of Afton.

Ownership: Lincoln County School District No. 2.

***Afton & Thayne**—K53EW, Lincoln County School District No. 2. Phone: 307-886-3811.

Technical Facilities: 250-w TPO, 1.4-kw ERP, 75-ft. above ground, 7201-ft. above sea level, lat. 42° 51' 10", long. 110° 56' 12".

Low Power TV Stations—Wyoming

- Transmitter:** Heiner Hill, approx. 10-mi. N of Afton.
Ownership: Lincoln County School District No. 2.
- *Afton & Thayne—K55FT,** Lincoln County School District No. 2. Phone: 307-886-3811.
Technical Facilities: 250-w TPO, 1.38-kw ERP, 69-ft. above ground, 7195-ft. above sea level, lat. 42° 51' 10", long. 110° 56' 12".
Transmitter: Heiner Hill, approx. 10-mi. N of Afton.
Ownership: Lincoln County School District No. 2.
- *Afton & Thayne—K57GH,** Western Wyoming College. Phone: 307-886-3834.
Technical Facilities: 250-w TPO, 1.4-kw ERP, 69-ft. above ground, 7195-ft. above sea level, lat. 42° 51' 10", long. 110° 56' 12".
Transmitter: Heiner Hill, approx. 10-mi. N of Afton.
Ownership: Western Wyoming College.
- *Afton & Thayne—K61FV,** Lincoln County School District No. 2. Phone: 307-886-3811.
Technical Facilities: 250-w TPO, 1.38-kw ERP, 69-ft. above ground, 7195-ft. above sea level, lat. 42° 51' 10", long. 110° 56' 12".
Transmitter: Heiner Hill, approx. 9.9-mi. N of Afton.
Ownership: Lincoln County School District No. 2.
- *Afton & Thayne—K63FH,** Western Wyoming College. Phone: 307-886-3834.
Technical Facilities: 250-w TPO, 1.38-kw ERP, 69-ft. above ground, 7195-ft. above sea level, lat. 42° 51' 10", long. 110° 56' 12".
Transmitter: Heiner Hill, approx. 10-mi. N of Afton.
Ownership: Western Wyoming College.
- *Afton & Thayne—K69GG,** Western Wyoming College. Phone: 307-886-3834.
Technical Facilities: 250-w TPO, 1.4-kw ERP, 69-ft. above ground, 7188-ft. above sea level, lat. 42° 51' 10", long. 110° 56' 12".
Transmitter: Heiner Hill, approx. 10-mi. N of Afton.
Ownership: Western Wyoming College.
- Casper—K06KH,** Casper Community College District.
Technical Facilities: 100-w TPO, 0.162-kw ERP, 102-ft. above ground, 8118-ft. above sea level, lat. 42° 44' 26", long. 106° 21' 34".
Transmitter: 7.5-mi. S of Casper, on Casper Mountain.
Ownership: Casper Community College District.
- Casper—K13UC,** Manna Media Corp. Phone: 307-265-4453.
Studio: 2251 Mariposa Blvd., Casper, WY 82602.
Technical Facilities: 0.03-kw ERP, 195-ft. above ground, 5169-ft. above sea level, lat. 42° 52' 55", long. 106° 17' 11".
Equipment: Television Technology transmitter; Bogner antenna.
Began Operation: January 29, 1986.
Ownership: Manna Media Corp.
Satellite programming: Trinity Bcstg. Network.
Advertising: No.
Represented (legal): Fisher, Wayland, Cooper & Leader.
Personnel: Stephen H. Broomell, Chief Engineer; John S. Runge, Business Manager.
- Cheyenne—K11RP,** Russell Communications.
Technical Facilities: 10-w TPO, 0.026-kw ERP, 200-ft. above ground, 6442-ft. above sea level, lat. 41° 07' 17", long. 104° 50' 22".
Transmitter: 1370 Southwest Dr., Cheyenne.
Ownership: Russell Communications.
- Cheyenne—K39DQ,** Robert R. Rule.
Technical Facilities: 20-w TPO, 0.222-kw ERP, 6198-ft. above sea level, lat. 41° 10' 01", long. 104° 45' 21".
Requests CP for change to 1000-w TPO, 10.2-kw ERP, 6201-ft. above sea level. BPTTL-JF0415DG.
Transmitter: 5318 Braehill Rd.
Ownership: Robert R. Rule.
- Cheyenne—K49AY,** Echonet Corp. Phone: 303-526-1039.
Studio: 912 Central Ave., Cheyenne, WY.
Technical Facilities: 1000-w TPO, 9.7-kw ERP, 116-ft. above ground, 6174-ft. above sea level, lat. 41° 08' 04", long. 104° 49' 02".
Transmitter: 18th & Carey, Cheyenne.
Equipment: Television Technology transmitter; Bogner antenna.
Satellite earth stations: EchoStar; EchoStar receivers.
Began Operation: May 1, 1986.
Ownership: Echonet Corp.
Satellite programming: KUBD-TV, Denver, CO.
Advertising: Yes. Rates: \$15.00/30 Sec.; \$25.00/Min.; \$100.00/Hour.
Personnel: Clara Rivas, General & Sales Manager; Gunter Auerbach, Chief Engineer.
Note: Operating as a translator.
- Douglas—K07RO,** Sky-Window TV Inc.
Technical Facilities: 10-w TPO, 0.025-kw ERP, 30-ft. above ground, 5010-ft. above sea level, lat. 42° 45' 52", long. 105° 25' 03".
Transmitter: 0.25-mi. N of I-25 & State 91 Interchange, Douglas.
Equipment: Television Technology transmitter; Scala antenna.
Ownership: Sky-Window TV Inc.
Represented (engineering): John L. Holecek.
Represented (legal): James F. Hand.
- Dubois—K25AU,** Central Wyoming College. Phone: 307-856-6944. Fax: 307-856-9291.
Studio: 2660 Peck Ave., Riverton, WY 82501.
Technical Facilities: 100-w TPO, 0.31-kw ERP, 64-ft. above ground, 9199-ft. above sea level, lat. 43° 29' 58", long. 109° 41' 16".
Transmitter: Windy Ridge.
Equipment: Television Technology transmitter; Scala antenna.
Began Operation: June 1, 1985.
Ownership: Central Wyoming College.
Represented (legal): Fletcher, Heald & Hildreth.
Personnel: Gregory T. Ray, General Manager; Roger A. Hicks, Chief Engineer.
Note: Operating as a translator.
- *Evanston—K50DR,** Wyoming Communications Corp. Phone: 307-783-2537.
Technical Facilities: 100-w TPO, 2.12-kw ERP, 20-ft. above ground, 8509-ft. above sea level, lat. 41° 21' 06", long. 110° 54' 20".
Transmitter: Medicine Park, 6.7-mi. NNE of Evanston.
Ownership: Wyoming Communications Corp.
- *Evanston—K52EI,** Wyoming Communications Corp. Phone: 307-783-2537.
Technical Facilities: 100-w TPO, 2.12-kw ERP, 20-ft. above ground, 8510-ft. above sea level, lat. 41° 21' 06", long. 110° 54' 20".
- Transmitter:** Medicine Park, 6.7-mi. NNE of Evanston.
Ownership: Wyoming Communications Corp.
- *Evanston—K54EH,** Wyoming Communications Corp. Phone: 307-783-2537.
Technical Facilities: 100-w TPO, 2.12-kw ERP, 20-ft. above ground, 8509-ft. above sea level, lat. 41° 21' 06", long. 110° 54' 20".
Transmitter: Medicine Park, 6.7-mi. NNE of Evanston.
Ownership: Wyoming Communications Corp.
- Gillette—K16AE,** Stauffer Communications Inc. Phones: 307-234-1111; 800-288-5492. Fax: 307-234-2835.
Technical Facilities: 100-w TPO, 1.2654-kw ERP, 125-ft. above ground, 5263-ft. above sea level, lat. 44° 12' 33", long. 105° 28' 05".
Transmitter: Antelope Butte, 5.8-mi. SSE of Gillette.
Equipment: TTC transmitter; Scala antenna.
Ownership: Stauffer Communications Inc.
Personnel: Tim Swanson, Station & Sales Manager; Dale Roberts, Chief Engineer.
Note: Operating as a translator.
- *Gillette—K18EN,** James C. Jamison. Phone: 510-784-0711.
Technical Facilities: 100-w TPO, 0.8-kw ERP, 413-ft. above ground, 5226-ft. above sea level, lat. 44° 14' 35", long. 105° 32' 19".
Transmitter: 0.25-mi. SW of South Dr.
Ownership: James C. Jamison.
- Gillette—K22AD,** Summit Communications Inc. Phone: 307-686-6070.
Studio: 2814 Dogwood, Gillette, WY 82716.
Technical Facilities: 51.3-w TPO, 0.48-kw ERP, 40-ft. above ground, 4737-ft. above sea level, lat. 44° 14' 53", long. 105° 29' 40".
Transmitter: 1-mi. S of Gillette.
Equipment: Emcee transmitter; Bogner antenna.
Began Operation: March 1, 1983.
Ownership: Summit Communications Inc.
Personnel: James A. Hirschfield, President; Eugene A. Fry, Vice President.
- *Gillette—K25EZ,** J. F. Desmond. Phone: 209-222-1200.
Technical Facilities: 100-w TPO, 0.8-kw ERP, 413-ft. above ground, 5226-ft. above sea level, lat. 44° 14' 35", long. 105° 32' 19".
Transmitter: 0.25-mi. SW of South Dr.
Ownership: J. F. Desmond.
- Gillette—K28CH,** Central Wyoming College. Phone: 307-856-6944.
Technical Facilities: 1000-w TPO, 12.2-kw ERP, 59-ft. above ground, 4954-ft. above sea level, lat. 44° 18' 17", long. 105° 33' 53".
Transmitter: McKenzie Ridge.
Equipment: Television Technology transmitter; Scala antenna.
Ownership: Central Wyoming College.
- Satellite programming:** Main Street TV.
Represented (legal): Fletcher, Heald & Hildreth.
Personnel: Greg Ray, General Manager; Roger A. Hicks, Chief Engineer.
Note: Operating as a translator.
- *Gillette—K34ED,** Frank Smid. Phone: 617-891-6098.
Technical Facilities: 100-w TPO, 0.78-kw ERP, 413-ft. above ground, 5226-ft. above sea level, lat. 44° 14' 35", long. 105° 32' 19".
Transmitter: 0.25-mi. SW of South Dr.
Ownership: Frank Smid.
- *Gillette—K38EF,** Peter A. Tellefsen. Phone: 708-945-6051.
Technical Facilities: 100-w TPO, 0.79-kw ERP, 403-ft. above ground, 5226-ft. above sea level, lat. 44° 14' 35", long. 105° 32' 19".
Transmitter: 0.25-mi. SW of South Dr.
Ownership: Peter A. Tellefsen.
- *Gillette—K41DW,** Steve Friedman. Phone: 503-686-0677.
Technical Facilities: 100-w TPO, 0.79-kw ERP, 403-ft. above ground, 5226-ft. above sea level, lat. 44° 14' 35", long. 105° 32' 19".
Transmitter: 0.25-mi. SW of South Dr.
Ownership: Steve Friedman.
- *Gillette—K44ED,** Patty W. Reid. Phone: 805-254-8661.
Technical Facilities: 100-w TPO, 0.79-kw ERP, 403-ft. above ground, 5226-ft. above sea level, lat. 44° 14' 35", long. 105° 32' 19".
Transmitter: 0.25-mi. SW of South Dr.
Ownership: Patty W. Reid.
- *Gillette—K46DN,** Peggy Mims. Phone: 214-368-4497.
Technical Facilities: 100-w TPO, 0.7872-kw ERP, 413-ft. above ground, 5226-ft. above sea level, lat. 44° 14' 35", long. 105° 32' 19".
Transmitter: SW of South Dr.
Ownership: Peggy Mims.
- *Gillette—K48EU,** Patty W. Reid. Phone: 805-254-8661.
Technical Facilities: 100-w TPO, 0.79-kw ERP, 403-ft. above ground, 5226-ft. above sea level, lat. 44° 14' 35", long. 105° 32' 19".
Transmitter: 0.25-mi. SW of South Dr.
Ownership: Patty W. Reid.
- *Gillette—K50DX,** Kyle T. Pope. Phone: 916-446-1721.
Technical Facilities: 100-w TPO, 0.79-kw ERP, 403-ft. above ground, 5226-ft. above sea level, lat. 44° 14' 35", long. 105° 32' 19".
Transmitter: 0.25-mi. SW of South Dr.
Ownership: Kyle T. Pope.
- *Gillette—K52EL,** Kyle T. Pope. Phone: 916-446-1721.
Technical Facilities: 100-w TPO, 0.79-kw ERP, 403-ft. above ground, 5226-ft. above sea level, lat. 44° 14' 35", long. 105° 32' 19".
Transmitter: 0.25-mi. SW of South Dr.
Ownership: Kyle T. Pope.
- *Gillette—K57GL,** Charles Cline. Phone: 408-449-2339.
Technical Facilities: 100-w TPO, 0.79-kw ERP, 403-ft. above ground, 5226-ft. above sea level, lat. 44° 14' 35", long. 105° 32' 19".
Transmitter: 0.25-mi. SW of South Dr.
Ownership: Charles Cline.
- *Gillette—K59FI,** Harold Hubbard. Phone: 808-593-3888.
Technical Facilities: 100-w TPO, 0.78-kw ERP, 413-ft. above ground, 5226-ft. above sea level, lat. 44° 14' 35", long. 105° 32' 19".
Transmitter: 0.25-mi. SW of South Dr.
Ownership: Harold Hubbard.
- *Gillette—K63FI,** Ruth Rhodes. Phone: 413-527-4948.
Technical Facilities: 100-w TPO, 0.79-kw ERP, 403-ft. above ground, 5226-ft. above sea level, lat. 44° 14' 35", long. 105° 32' 19".
Transmitter: 0.25-mi. SW of South Dr.
Ownership: Ruth Rhodes.

If market-by-market information about competitive video media would be important to you, look for the *FACTBOOK Supplement*...

COMPETING VIDEO MEDIA: A Market-By-Market Guide

...from the series of *FACTBOOK Supplements*...so moderately priced, you can afford to buy copies for your entire staff or sales force.



FOR FURTHER INFORMATION call our Circulation Department collect • 202-872-9200

***Gillette**—K65FY, I. L. Boeskoal Money Purchase Pension Trust. Phone: 703-412-0130.

Technical Facilities: 100-w TPO, 0.79-kw ERP, 413-ft. above ground, 5226-ft. above sea level, lat. 44° 14' 35", long. 105° 32' 19".

Transmitter: SW of South Dr.

Ownership: I. L. Boeskoal Money Purchase Pension Trust.

***Gillette**—K67GC, Lewis Ingram. Phone: 703-780-3274.

Technical Facilities: 100-w TPO, 0.79-kw ERP, 403-ft. above ground, 5226-ft. above sea level, lat. 44° 14' 35", long. 105° 32' 19".

Transmitter: 0.25-mi. SW of South Dr.

Ownership: Lewis Ingram.

***Gillette**—K69GW, Elmo Giampaoli. Phone: 209-389-4643.

Technical Facilities: 100-w TPO, 0.78-kw ERP, 413-ft. above ground, 5226-ft. above sea level, lat. 44° 14' 35", long. 105° 32' 19".

Transmitter: SW of South Dr.

Ownership: Elmo Giampaoli.

Green River/Rock Springs—K35CN, Trinity Bcstg. Network Inc. Phone: 714-832-2950. Fax: 714-730-0661.

Technical Facilities: 1000-w TPO, 10.5-kw ERP, 92-ft. above ground, 7736-ft. above sea level, lat. 41° 29' 50", long. 109° 20' 36".

Transmitter: Wilkins Peak, 6.8-mi. SE of Green River.

Equipment: TTC transmitter; Andrew antenna. Satellite earth stations: Scientific-Atlanta, 3.2-meter; Standard Communications receivers. Began Operation: November 6, 1992.

Ownership: Trinity Broadcasting Network Inc. Satellite programming: Trinity Bcstg. Network. Represented (sales): Media Services Group Inc.

Represented (engineering): Smith & Powstenko.

Represented (legal): May & Dunne, Chartered. Personnel: Paul F. Crouch, General Manager; Rod Henke, Sales Manager; Ben Miller, Chief Engineer.

Jackson—K48BM, Ambassador Media Corp. Phone: 208-233-6667. Fax: 208-233-6678.

Technical Facilities: 1000-w TPO, 1.21-kw ERP, 45-ft. above ground, 7869-ft. above sea level, lat. 43° 27' 42", long. 110° 45' 09".

Transmitter: Atop Snow King Mountain, approx. 1.3-mi. S of Jackson.

Equipment: TTC transmitter; Scala antenna.

Began Operation: December 31, 1986.

Ownership: Ambassador Media Corp. Personnel: Harry Newhardt, General Manager; Linda Carter, Sales Manager; Nick Davidson, Chief Engineer.

Note: Operating as a translator.

***Laramie**—K63EZ, Robert R. Rule.

Technical Facilities: 20-w TPO, 0.838-kw ERP, 8845-ft. above sea level, lat. 41° 17' 06", long. 105° 26' 41".

Transmitter: Hill 8821, Sherman Mountains, E of Laramie.

Ownership: Robert R. Rule.

Riverton—K08GO, Riverton Fremont TV Club Inc.

Technical Facilities: 1-w TPO, 0.441-kw ERP, 46-ft. above ground, 5256-ft. above sea level, lat. 43° 02' 22", long. 108° 26' 15".

Transmitter: Approx. 3-mi. W of Riverton.

Ownership: Riverton Fremont TV Club Inc.

Rock Springs—K22BK, Central Wyoming College. Phone: 307-856-6944. Fax: 307-856-3893.

Studio: 2660 Peck Ave., Riverton, WY 82501. Technical Facilities: 100-w TPO, 0.912-kw ERP, 58-ft. above ground, 7532-ft. above sea level, lat. 41° 29' 50", long. 109° 20' 36".

Transmitter: Wilkins Peak, approx. 11.3-mi. ESE of Green River.

Equipment: Emcee transmitter; Scala antenna. Began Operation: October 1, 1989.

Ownership: Central Wyoming College. Satellite programming: Main Street TV. Represented (legal): Fletcher, Heald & Hildreth. Personnel: Gregory Ray, General Manager; Roger A. Hicks, Chief Engineer.

Note: Operating as a translator.

Sheridan—K09UO, Russell Communications.

Technical Facilities: 0.12-kw ERP, lat. 44° 47' 54", long. 106° 55' 51".

Began Operation: December 31, 1987.

Ownership: Russell Communications.

Sheridan—K26BE, Central Wyoming College. Phone: 307-856-6944. Fax: 307-856-3893.

Studio: Sheridan College, Sheridan, WY. Technical Facilities: 1000-w TPO, 10.2-kw ERP, 100-ft. above ground, 6447-ft. above sea level, lat. 44° 36' 07", long. 106° 55' 54".

Transmitter: Moncrief Ridge, 4.02-mi. NW of Storey.

Equipment: Television Technology transmitter; Scala antenna.

Began Operation: August 1, 1992.

Ownership: Central Wyoming College.

Represented (legal): Fletcher, Heald & Hildreth. Personnel: Gregory Ray, General Manager; Roger A. Hicks, Chief Engineer.

Note: Operating as a translator.

Shoshoni, Thermopolis & rural area—K40AQ, Riverton Fremont TV Club Inc. Phone: 307-856-3322.

Technical Facilities: 100-w TPO, 1.188-kw ERP, 28-ft. above ground, 7248-ft. above sea level, lat. 43° 27' 00", long. 108° 14' 00".

Transmitter: Boysen Peak, approx. 7-mi. NW of Shoshoni.

Ownership: Riverton Fremont TV Club Inc.

Represented (legal): Fager & Singer.

Personnel: Bill Wilman, President.

Note: Operating as a translator.

Shoshoni/West Riverton—K44AW, Riverton Fremont TV Club Inc.

Technical Facilities: 100-w TPO, 1.18-kw ERP, 20-ft. above ground, 7238-ft. above sea level, lat. 43° 27' 00", long. 108° 14' 00".

Transmitter: Boysen Peak, approx. 7-mi. NW of Shoshoni.

Ownership: Riverton Fremont TV Club Inc.

***Thayne & Afton**—K29DB, The Town of Thayne. Phone: 307-883-2668. Fax: 307-883-2668.

Technical Facilities: 250-w TPO, 1.37-kw ERP, 82-ft. above ground, 7208-ft. above sea level, lat. 42° 51' 10", long. 110° 56' 12".

Transmitter: Heiner Hill, approx. 5-mi. SE of Thayne.

Ownership: Town of Thayne.

***Thayne & Afton**—K39EC, The Town of Thayne. Phone: 307-883-2668. Fax: 307-883-2668.

Technical Facilities: 250-w TPO, 1.37-kw ERP, 82-ft. above ground, 7208-ft. above sea level, lat. 42° 51' 10", long. 110° 56' 12".

Transmitter: Heiner Hill, approx. 5-mi. SE of Thayne.

Ownership: Town of Thayne.

***Thayne & Afton**—K41DV, The Town of Thayne. Phone: 307-883-2668. Fax: 307-883-2668.

Technical Facilities: 250-w TPO, 1.37-kw ERP, 82-ft. above ground, 7208-ft. above sea level, lat. 42° 51' 10", long. 110° 56' 12".

Transmitter: Heiner Hill, approx. 5-mi. SE of Thayne.

Ownership: Town of Thayne.

***Thayne & Afton**—K49DY, The Town of Thayne. Phone: 307-883-2668. Fax: 307-883-2668.

Technical Facilities: 250-w TPO, 1.37-kw ERP, 75-ft. above ground, 7201-ft. above sea level, lat. 42° 51' 10", long. 110° 56' 12".

Transmitter: Heiner Hill, approx. 5-mi. SE of Thayne.

Ownership: Town of Thayne.

***Thayne & Afton**—K51EL, The Town of Thayne. Phone: 307-883-2668. Fax: 307-883-2668.

Technical Facilities: 250-w TPO, 1.37-kw ERP, 75-ft. above ground, 7201-ft. above sea level, lat. 42° 51' 10", long. 110° 56' 12".

Transmitter: Heiner Hill, approx. 5-mi. SE of Thayne.

Ownership: Town of Thayne.

Guam

***Tamuning**—K20EU, Pacific Telestations Inc. Phone: 671-477-9861.

Technical Facilities: 1000-w TPO, 13.1-kw ERP, 246-ft. above ground, 453-ft. above sea level, lat. 13° 30' 33", long. 144° 49' 02".

Transmitter: 193 Tumon Lane.

Ownership: Pacific Telestations Inc.

Mariana Islands

***Susupí**—K19DR, Marianas Cablevision Inc.

Technical Facilities: 10-w TPO, 0.131-kw ERP, 141-ft. above ground, 151-ft. above sea level, lat. 15° 09' 18", long. 145° 42' 14".

Transmitter: Nauru Bldg.

Ownership: Marianas Cablevision Inc.

***Susupí**—K21ED, Marianas Cablevision Inc.

Technical Facilities: 10-w TPO, 0.131-kw ERP, 141-ft. above ground, 151-ft. above sea level, lat. 15° 09' 18", long. 145° 42' 14".

Transmitter: Nauru Bldg.

Ownership: Marianas Cablevision Inc.

***Susupí & Saipan**—K17DO, Marianas Cablevision Inc.

Technical Facilities: 10-w TPO, 0.131-kw ERP, 141-ft. above ground, 151-ft. above sea level, lat. 15° 09' 18", long. 145° 42' 14".

Transmitter: Nauru Bldg.

Ownership: Marianas Cablevision Inc.

Low Power TV Stations—Puerto Rico

Puerto Rico

Arecibo—W28AH, Angel F. Ginorio, Antonio Lopez.

Technical Facilities: 1000-w TPO, 14,491-kw ERP, 100-ft. above ground, 170-ft. above sea level, lat. 18° 28' 22", long. 66° 43' 49". Transmitter: Within city limits. Ownership: Angel F. Ginorio.

***Arecibo**—W33BE, Miguel Rivera.

Technical Facilities: 46-w TPO, 0.313-kw ERP, 75-ft. above sea level, lat. 18° 28' 20", long. 66° 46' 00". Transmitter: Avenida Miramar, Esquina Calle-La Cruz. Ownership: Miguel Rivera.

Guayama—W22AX, PTR Television Inc. Phone: 809-752-8808.

Technical Facilities: 1000-w TPO, 11.8-kw ERP, 33-ft. above ground, 1640-ft. above sea level, lat. 18° 01' 59", long. 66° 07' 09". Transmitter: Insular Rte. 15, 2.2-mi. N of Olimp. Ownership: PTR Television Inc.

***Guayama**—W65CJ, Robert Rodriguez.

Technical Facilities: 1000-w TPO, 26.7-kw ERP, 171-ft. above ground, 2139-ft. above sea level, lat. 18° 00' 51", long. 66° 05' 12". Transmitter: Near Municipal Offices in Olimpo, Algarboro. Ownership: Robert Rodriguez.

Isabel Segunda—W28BA, Jose Julio

Martinez Velilla. Phone: 809-872-2231. Technical Facilities: 583-w TPO, 5-kw ERP, 89-ft. above ground, 515-ft. above sea level, lat. 18° 07' 50", long. 65° 26' 29". Transmitter: 0.3-mi. W of State Rte. 997. Ownership: Jose Julio Martinez Velilla.

Mayaguez—W08BM, Telecinco Inc. Phone: 809-831-5555. Fax: 809-833-0075.

Studio: Darlington Bldg., Mayaguez, PR 00681-43. Technical Facilities: 1-w TPO, 0.017-kw ERP, 155-ft. above ground, 145-ft. above sea level, lat. 18° 12' 28", long. 67° 08' 47". Transmitter: 165 Mendez Vigo St., Mayaguez. Equipment: Emcee transmitter, Taco antenna.

Ownership: Telecinco Inc.

Satellite programming: Telemundo.

Advertising: Yes. Rates: \$250.00/30 Sec.

Personnel: Eduardo Bado, General Manager; Benjamin Torres, Sales Manager; Guillermo Bonet, Chief Engineer.

Note: Operating as a translator.

***Mayaguez**—W65BQ, Sevenoaks Co.

Technical Facilities: 1000-w TPO, 28.5-kw ERP, 62-ft. above ground, 637-ft. above sea level, lat. 18° 11' 41", long. 67° 07' 39". Transmitter: 1.3-mi. SE of center of Mayaguez. Ownership: Sevenoaks Co.

Mayaguez-Anasco—W67CR, Corporacion Adventista del Septimo Dia del Oeste de Puerto Rico.

Technical Facilities: 1000-w TPO, 14.6-kw ERP, 89-ft. above ground, 1076-ft. above sea level, lat. 18° 19' 31", long. 67° 10' 59". Holds CP for change to 18.08-kw ERP, 200-ft. above ground, 1337-ft. above sea level, lat. 18° 19' 07", long. 67° 10' 48". Transmitter to Aguada. BPTTL-930401UF.

Requests modification of CP for change to 18.53-kw ERP, 1368-ft. above sea level, lat. 18° 18' 52", long. 67° 10' 58". BPTTL-JE0415WA.

Transmitter: Atalaya.

Ownership: Corporacion Adventista del Septimo Dia del Oeste de Puerto Rico.

***Quebradillas**—W24BR, Signal Television.

Technical Facilities: 50-w TPO, 0.932-kw ERP, 472-ft. above sea level, lat. 18° 28' 53", long. 66° 55' 36".

Transmitter: Rd. 484, San Jose.

Ownership: Signal Broadcasting.

Represented (legal): James L. Oyster.

Quebradillas—W66BM, Nelly Quiles.

Technical Facilities: 1000-w TPO, 0.521-kw ERP, 516-ft. above sea level, lat. 18° 28' 53", long. 66° 55' 36".

Transmitter: Rte. 484, San Jose.

Ownership: Nelly Quiles.

San Juan—W158B, Nelly Quiles. Phone: 809-891-3413.

Technical Facilities: 1000-w TPO, 38.8-kw ERP, 98-ft. above ground, lat. 18° 17' 42", long. 66° 09' 56".

Ownership: Nelly Quiles.

San Juan—W21AR, Three Angels Bcstg. Network Inc. Phone: 618-627-4651. Fax: 618-627-2726.

Studio: RR 3, Box 176A, State Rte. 34, Thompsonville, IL 62890.

Technical Facilities: 100-w TPO, 19.2-kw ERP, 72-ft. above ground, 1657-ft. above sea level, lat. 18° 17' 31", long. 66° 10' 30".

Transmitter: Rd. 812 intersection, Los Pomos Barrio, Guaraguas Amiba.

Equipment: Acrodyne transmitter; Bogner antenna.

Satellite earth stations: Scientific-Atlanta. 5-meter; Uniden receivers.

Began Operation: December 1, 1991.

Ownership: Three Angels Broadcasting Network Inc.

Personnel: Moses Primo, General Manager; Clarence Larson, Chief Engineer; Linda Shelton, Program Director.

***San Juan**—W43AW, Arzuaga & Martinez Assoc. Phone: 809-895-4198.

Technical Facilities: 1000-w TPO, 10.4-kw ERP, 190-ft. above ground, 387-ft. above sea level, lat. 18° 21' 59", long. 66° 09' 00".

Transmitter: Rd. 831, 1.1-mi. Barrio de Minillas Bayamon.

Ownership: Arzuaga & Martinez Assoc.

San Juan—W46AZ, Eastern Satellite Services Inc. Phone: 809-893-3510.

Technical Facilities: 1000-w TPO, 1.21-kw ERP, 66-ft. above ground, 76-ft. above sea level, lat. 18° 26' 55", long. 66° 03' 55".

Transmitter: Plaza Las Americas Ave., Roosevelt Hato Rey.

Ownership: Eastern Satellite Services Inc.

Planned satellite programming: FamilyNet.

Personnel: Jorge Perez, Chief Engineer; Liliana Yumet, Sales Manager; Raul W. Yumet, Legal Representative.

Yauco—W54AQ, Miguel Rodriguez.

Technical Facilities: 200-w TPO, 1.29-kw ERP, 102-ft. above ground, 2995-ft. above sea level, lat. 18° 08' 59", long. 66° 58' 59".

Transmitter: Maricao Electronics site.

Ownership: Miguel Rodriguez.

Technical Facilities: 1000-w TPO, 20-kw ERP, 1667-ft. above sea level, lat. 18° 21' 33", long. 64° 58' 18".

Transmitter: Crown Mountain.

Ownership: Kelly Guglielmi.

***Charlotte Amalie**—W438J, Paradise Superstation Ltd. Inc. Phone: 718-436-2839. Fax: 212-685-7106.

Studio: 18 E. 111 St., Suite 1605, New York, NY 10017.

Technical Facilities: 2000-w TPO, 100-kw ERP, 223-ft. above ground, 1804-ft. above sea level, lat. 18° 21' 25", long. 64° 58' 00".

Transmitter: Signal Hill, 1.2-mi. N of Airport, 1.5-mi. NW of Charlotte Amalie.

Ownership: Paradise Superstation Ltd. Inc.

Personnel: Judith Markoustch, Sales Manager; Francis Lacle, Engineering; Steven Mitchell Schilfman, Legal Representative.

Christiansted—W23AD, Kelly Guglielmi.

Technical Facilities: 100-w TPO, 0.74-kw ERP, 59-ft. above ground, 521-ft. above sea level, lat. 17° 44' 53", long. 64° 43' 40".

Holds CP for change to 1000-w TPO, 6.68-kw ERP. BPTTL-910503TC.

Transmitter: Little Princess Hill Rd., Christiansted.

Ownership: Kelly Guglielmi.

***St. Croix**—W47BV, Walter L. Bush Jr. Phone: 612-944-7885.

Technical Facilities: 100-w TPO, 2-kw ERP, 63-ft. above ground, 1214-ft. above sea level, lat. 17° 45' 21", long. 64° 47' 58".

Transmitter: Estate Hermitage.

Ownership: Walter L. Bush Jr.

***St. Croix**—W51CI, Walter L. Bush Jr. Phone: 612-944-7885.

Technical Facilities: 100-w TPO, 2-kw ERP, 63-ft. above ground, 1214-ft. above sea level, lat. 17° 45' 21", long. 64° 47' 58".

Transmitter: Estate Hermitage.

Ownership: Walter L. Bush Jr.

***St. Croix**—W53BI, Walter L. Bush Jr. Phone: 612-944-7885.

Technical Facilities: 100-w TPO, 2-kw ERP, 63-ft. above ground, 1214-ft. above sea level, lat. 17° 45' 21", long. 64° 47' 58".

Transmitter: Estate Hermitage.

Ownership: Walter L. Bush Jr.

Virgin Islands

***Charlotte Amalie**—W388M, Kelly Guglielmi.

Ownership of Low Power Television Stations

Includes licensees and permittees. Lottery grantees not included.

ABACUS TELEVISION

Suite 101
1801 Columbia Rd. NW
Washington, DC 20009-2031
Phone: 202-462-3680
Fax: 202-462-3781
Ownership: Benjamin Perez, Pres.

LPTV Permittees (12):

Ohio: W40AM, Masury; W24BC, Steubenville.
Pennsylvania: W43AX, Butler; W47BH, Charleroi; W25BK, Freedom; W28AW, Greensburg; W64BL, Kittanning; W64BI, New Castle; W69CC, Pittsburgh; W45AU, Uniontown; W20AN, Washington.

West Virginia: W62BW, Wheeling.

MDS Systems:

Pennsylvania: WMI951, Altoona (CL);
WMH265, Johnstown (CL).

ABILENE CHRISTIAN UNIVERSITY

ACU Box 7568
Abilene, TX 79669
Phone: 915-674-2026
Fax: 915-674-2417
Officer:
Dutch Hoggatt, Chief Operating Officer
LPTV Stations (1):
Texas: K07UF, Abilene.
Radio Stations:
Texas: KACU(FM), Abilene.

ABRY COMMUNICATIONS

18 Newbury St.
Boston, MA 02116
Phone: 617-859-2959
Fax: 617-859-7205
Officers:
Andrew Banks, Managing Dir.
Royce Yudkoff, Managing Dir.
Ownership: Andrew Banks; Royce Yudkoff,
Principals.
Represented (legal): Kirkland & Ellis.
LPTV Stations (1):
Alabama: W62BG, Birmingham.
TV Stations (4):
Maryland: WNUV-TV, Baltimore.
Missouri: KSMO-TV, Kansas City.
Ohio: WSTR-TV, Cincinnati.
Wisconsin: WCGV-TV, Milwaukee.

ABUNDANT LIFE BCSTG. INC.

914 Cirby Way
Roseville, CA 95661
Phone: 916-786-8350
LPTV Permittees (1):
California: K27EU, Cameron Park.

ACADEMY OF APPLIED SCIENCES INC.

1 Maple St.
Concord, NH 03301
LPTV Permittees (1):
New Hampshire: W47AN, Manchester.

ACADIANA CABLE ADVERTISING INC.

Drawer 7186
Opelousas, LA 70571
Phone: 319-948-7267
Officers:
Frank T. Daly Jr., Pres.
J. E. Brignac, Secy.-Treas.
LPTV Permittees (4):
Louisiana: K22EP, Opelousas; K28DZ, Opelousas; K50DD, Opelousas; K53EX, Opelousas.

CORRINE GALT ACOSTA

6200 Valeria
El Paso, TX 79912
Phone: 915-584-8304
Represented (legal): Stuart B. Mitchell.
LPTV Stations (1):
New Mexico: K53BM, Alamogordo.

ACT OF FAITH COMMUNICATIONS INC.

Box 1164
Shreveport, LA 71163
LPTV Permittees (1):
Louisiana: K52EB, Shreveport.

ACTS OF MARION INC.

2172 Chapel Pike
Marion, IN 46952
Phone: 317-668-1014
Fax: 317-668-1014
LPTV Stations (1):
Indiana: W25BN, Marion.

ACTS OF WICHITA FALLS INC.

1200 E. 9th St.
Wichita Falls, TX 76301
Officers:
Rod Payne, Pres.
Steve Cookingham, Chief Exec. Officer
Erwin Davenport, Chief Operating Officer
Bobby Redwine, Chief Financial Officer
Susan Anderson, Secy.-Treas.
Ownership: Christian Family Network Television.
Represented (legal): Joe Dunne.
LPTV Stations (1):
Texas: K30DJ, Wichita Falls.

DENNIS ADAMS

Box 154
Greensboro, AL 36744
LPTV Stations (1):
Alabama: W03BF, Greensboro.

ADAMS ROCCO RICH INC.

1 Mockingbird Lane
Queensbury, NY 12804
Phone: 518-798-8411
Fax: 518-798-0284
Ownership: Charles F. Adams, Pres.
LPTV Stations (1):
New York: W08CJ, Glens Falls.

ADVANCED ALLIED COMMUNICATIONS TECHNOLOGY INC.

156 Lazelle Rd.
Worthington, OH 43235
Phone: 614-846-9234
Officer:
Ralph V. DeStefano, Chmn.
LPTV Permittees (2):
Ohio: W15AU, Columbus; W41BB, Columbus.

ADVANCED MOBILE COMMUNICATIONS

LPTV Stations (1):
Nevada: K54BO, Mercury.

AFL GROUP

1801 Columbia Rd. NW
Washington, DC 20009

LPTV Permittees (2):

Virginia: W60BR, Chesapeake; W14BN, Michlothian.

TOWN OF AFTON

Box 310
Afton, WY 83110-0310
Phone: 307-886-9831
LPTV Permittees (4):
Wyoming: K15EF, Afton & Thayne; K23DY, Afton & Thayne; K25EX, Afton & Thayne; K27ES, Afton & Thayne.

AGK COMMUNICATIONS ASSOC.

1213 Madison St.
Syracuse, NY 13210
LPTV Stations (2):
New York: W51BA, Nedrow; W56CV, Syracuse.

ROGER L. AHO

11493 Terry
Plymouth, MI 48170
Phone: 313-474-0036
LPTV Permittees (1):
Michigan: W61CL, Ludington.

ALAR TELEVISION INC.

LPTV Stations (1):
Florida: W35AJ, St. Petersburg.

ALASKA BROADCAST TELEVISION INC.

Box 211767
Anchorage, AK 99521
Phone: 817-737-4011
Officers:
Jimmie Allen, Pres.
Daniel Rivera, V.P.
Ownership: Grace Mitchell, Bennie McFather & Jerry Prevo, Principals. Jimmie Allen has interest in American Christian Television Systems Inc., LPTV CP holder.
LPTV Stations (1):
Alaska: K20AG, Anchorage.

STATE OF ALASKA

Division of Information Services
5900 E. Tudor Rd.

If TV station and cable ownership information—especially group ownership data—is important to you, look for the *FACTBOOK Supplement...*

TV STATION & CABLE OWNERSHIP DIRECTORY

...from the series of **FACTBOOK Supplements...**
so moderately priced, you can afford to buy copies
for your entire staff or sales force.


WARREN
PUBLISHING, INC.

FOR FURTHER INFORMATION call our Circulation Department collect: (202) 872-9200

AMKA BROADCAST NETWORK INC.
27873 U.S. 19 N
Clearwater, FL 34621
Phone: 813-725-3500
Fax: 813-724-5997
Officer:
Sotirios Agelatos, Pres.
LPTV Permittees (1):
Florida: W48AY, Oldsmar.

BRIAN KEITH ANDERSON
8870 W. Airport Dr.
West Paducah, KY 42053
LPTV Permittees (1):
Kentucky: W10BY, Paducah.

NEAL L. ANDREWS JR.
300 N. 21st St.
Birmingham, AL 35203
LPTV Permittees (2):
Hawaii: K59EJ, Honolulu.
Nevada: K46CV, Las Vegas.

ANGLER TV
No. 27
600 W. Hillsboro Blvd.
Deerfield Beach, FL 33441
LPTV Permittees (1):
Florida: W58CA, Okeechobee.

BYRON H. ANSON
323 MacCauley Rd.
Conowingo, MD 21918
Phone: 410-658-5634
LPTV Permittees (5):
Iowa: K21EM, Ottumwa; K45EE, Ottumwa;
K49DX, Ottumwa; K58ER, Ottumwa.
Kentucky: W60CC, Corbin.

APOGEE BROADCASTING CORP.
1152 Pebblewood Dr.
Sacramento, CA 95833-1157
Phone: 916-920-2525
Officers:
Robert Suffel, Chmn. & Pres.
David W. Berkus, Secy.
Ownership: Robert Suffel.
LPTV Stations (1):
California: K25EL, Sacramento.

ARCH COMMUNICATIONS CORP.
One Corporate Center
Hartford, CT 06103
Phone: 203-527-6161
LPTV Stations (1):
Connecticut: W11BJ, Hartford.

ARGYLE TELEVISION HOLDING INC.
Suite 700
200 Concord Plaza
San Antonio, TX 78216
Phone: 210-828-1700
Fax: 210-828-7300
Officers:
Ibrahim Morales, Chmn.
E. Blake Byrne, Pres.
Bob Marbut, Chief Executive Officer
Harry T. Hawks, V.P., Secy. & Treas.
Caroline Williams, Dir.
David Pulver, Dir.
LPTV Stations (1):
Texas: K13VC, Austin.
TV Stations (4):
Alabama: WVTM-TV, Birmingham.
Missouri: KTVI, St. Louis.
Texas: KTBC-TV, Austin; KDFW-TV, Dallas-Fort Worth.

ARIZONA CHRISTIAN TELEVISION SYSTEM INC.
Box 39
Phoenix, AZ 85001

Phone: 602-264-3939
Fax: 602-263-8150
Officer:
Rick Hooton, Pres.
LPTV Stations (1):
Arizona: K39BI, Phoenix.

ARZUAGA & MARTINEZ ASSOC.
Box 980
RD 2
Quebradillas, PR 00742-0980
Phone: 809-895-4198
Fax: 809-895-2725
Officers:
Jose J. Arzuaga, Pres.
Jose Julio Martinez, Marketing Dir.
Ownership: Jose J. Arzuaga, 51%; Jose J. Martinez, 49%.
LPTV Permittees (1):
Puerto Rico: W43AW, San Juan.
Radio Stations:
Puerto Rico: WREI(FM), Quebradillas.

ASHLAND PUBLIC SCHOOL DISTRICT
Box 17
Ashland, MT 59003
Phone: 406-784-2575.
LPTV Stations (1):
Montana: K51EQ, Ashland.

ASIAVISION INC.
11910 Frost Valley Way
Potomac, MD 20854
Ownership: Lura S. Madarang.
LPTV Stations (1):
District of Columbia: W58BR, Washington.
LPTV Permittees (4):
California: K120J, Palm Springs; K68DD, Tahoe City.
Maryland: W08CZ, Ocean City.
New Jersey: W34BS, Atlantic City.

ASSOCIATED CHRISTIAN TELEVISION SYSTEM INC.
4520 Parkbreze Court
Orlando, FL 32808
Phone: 407-297-0155
Officers:
Claud Bowers, Pres. & Chief Exec. Officer
P. B. Howell Jr., V.P.
Freedra Bowers, Secy.-Treas.
Branch Office:
123 Ridgeland Rd.
Tallahassee, FL 32312
Phone: 904-385-1700
Ownership: Non-profit organization.
Represented (legal): Baraff, Koerner, Olender & Hochberg, P.C.
LPTV Stations (2):
Florida: W69AY, Alachua; W17AB, Tallahassee.
TV Stations (1):
Florida: WACX, Leesburg-Orlando.

ATHENS BROADCASTING CO. INC.
1717 Hwy. 72 W
Athens, AL 35661
LPTV Stations (1):
Alabama: W28AP, Athens.

THE ATLANTA CHANNEL INC.
No. 240
1579 F. Monroe Dr.
Atlanta, GA 30324
Phone: 404-875-9999
LPTV Stations (1):
Georgia: W42BQ, Atlanta.

ATRIUM BCSTG. CO.
23642 Calabasas Rd.
No. 104
Calabasas, CA 91302-1592

Phone: 818-884-3818
Fax: 818-884-9779
Officers:
Lawrence Rogow, Chief Exec. Officer
Charles Lohr, Chief Operating Officer
Donald S. Wilson, Engineering Dir.
Ownership: Lawrence Rogow. See also Channel 29 Assoc., Coastline Communications, Ponyland Bcstg.
Represented (legal): Arter & Hadden.
LPTV Stations (1):
California: K38DL, Los Angeles.

EDWINA J. AUEL
Suite 204 E
1601 Belvedere Rd.
West Palm Beach, FL 33406
Phone: 407-688-9585
Fax: 407-688-9601
LPTV Permittees (1):
California: K60ES, Sacramento.

KENNETH L. AUSTIN
No. 1
613 N. State St.
Alma, MI 48801
LPTV Permittees (1):
Arkansas: K59FB, Batesville.

AVN INC.
2567 Central Ave.
Augusta, GA 30904
Phone: 706-736-6700
Ownership: Jeremy M. Coghlan, Pres.
LPTV Stations (1):
Georgia: W67BE, Augusta.

FRANK & LINDA AZEVEDO
2731 Iowa Ave.
Modesto, CA 95351
Phone: 204-577-0743
Officers:
Frank Azevedo, Chmn.
Linda Azevedo, Chief Exec. Officer
Rick Rogers, Mktg. Dir.
LPTV Permittees (1):
California: K41CM, Modesto.

BACA COUNTY
Box 116
Springfield, CO 81073
LPTV Permittees (1):
Colorado: K60DP, Springfield.

BAHIA HONDA INC.
No. 204
2942 W. Columbus Dr.
Tampa, FL 33607
Phone: 813-879-8861
Fax: 813-873-7272
Ownership: Joaquin Blaya; Jose Cancela.
LPTV Stations (2):
Florida: W63BH, Orlando; W61BL, Tampa.

RICHARD W. BAKER
1803 Hwy. 19
Holiday, FL 34691
LPTV Permittees (1):
Texas: K50CW, Waco.

B & B PRODUCTIONS INC.
1700 Duncan St.
Pampa, TX 79065
LPTV Permittees (1):
Texas: K69FF, Plainview.

ELLEN BARAGONA
99 Robin Lake Rd.
Natchez, MS 39120
LPTV Permittees (1):
Mississippi: W23BD, Natchez.

WILLIAM A. BARNHARDT
212 Rock St.
Pomeroy, OH 45769
Phone: 614-992-6558
LPTV Permittees (1):
Ohio: W27BO, Pomeroy.

BASIC ECONOMIC EDUCATION INC.
2200 Morley St.
San Diego, CA 92111
LPTV Permittees (1):
California: K17DJ, San Diego.

MARVIN L. BATES JR.
242 Bennetts Bridge Rd.
Greer, SC 29651
Phone: 803-277-2355
LPTV Permittees (1):
Louisiana: K36DS, Alexandria.

CHARLES B. BAYNE
No. A-1
515 E. 99th St.
Inglewood, CA 90301
Phone: 310-419-0506
LPTV Permittees (1):
Iowa: K53FC, Ottumwa.

BEACH TV OF SOUTH CAROLINA INC.
Box 9556
Panama City Beach, FL 32407
Phone: 904-234-2733
LPTV Stations (2):
South Carolina: W08CV, Myrtle Beach; W11BR, Myrtle Beach.

BEACH TV PROPERTIES INC.
Suite 23
8317 W. Hwy. 98
Panama City, FL 32407-4824
Phone: 904-234-2773
Officers:
Jud Colley, Pres.
Tonita Davis, Secy.-Treas.
Ownership: Jud Colley, 50%; Tonita Davis, 50%.
LPTV Stations (3):
Florida: W48BC, Destin; W34AD, Key West; W46AN, Panama City.
LPTV Permittees (1):
South Carolina: W42BH, Charleston.
TV Stations (1):
Florida: WPCT, Panama City Beach (CP).

BEACON BROADCASTING CORP.
11657 Village Lane
Jacksonville, FL 32223
Phone: 904-268-9262
LPTV Permittees (1):
Florida: W25BF, Miami.

BECKER BROADCAST SYSTEMS
517 S. 7th
Kiowa, KS 67070
LPTV Stations (1):
Kansas: K36DE, Kiowa.

VIRGINIA M. BECKER
Box 1700
Hawthorne, NV 89415
LPTV Stations (1):
Nevada: K13WI, Hawthorne.

BEECH STREET COMMUNICATIONS
Box 1469
601 Beech St.
Texarkana, AR 75504
Phone: 501-774-3500
Fax: 501-774-3600
Officers:
David Welch, Chief Exec. Officer

LPTV Ownership

Gary Underwood, Chief Operating Officer
Larry Crank, Chief Financial Officer
Andy Dean, Engineering Dir.
LPTV Stations (1):
Arkansas: K35CS, Texarkana.

BELL PRESS INC.

Box 189
120 W. 3rd St. S
Ladysmith, WI 54848-0189
Phone: 715-532-5591
Officers:
Donald L. Bell, Pres.
Audrey M. Bell, V.P.
James L. Bell, Secy.-Treas.
LPTV Stations (1):
Wisconsin: W06AS, Ladysmith.
Newspapers:
Wisconsin: Ladysmith News (weekly).

RANDOLPH V. BELL

4314 Cherry Court
Evansville, IN 47714
Phone: 812-479-3377
Fax: 812-477-7977
Ownership: Dorgan Bell Music Productions Inc.
LPTV Permittees (1):
Indiana: W54BS, Evansville.
Radio Stations:
Indiana: WSJD(FM) Princeton/Evansville.
Other Holdings:
Paging service: Castle Paging (Evansville, IN).

YING HUA BENNS

103 Avenir St.
Lookout Mountain, TN 37350
Phone: 615-821-1410
Represented (legal): Mullin, Rhyne, Emmons & Topel, P.C.
LPTV Stations (1):
Tennessee: W39AW, Chattanooga.

CHRISTINA M. BERRY

3654 Chatham Dr.
Palm Harbor, FL 34684
LPTV Permittees (1):
North Carolina: W66BO, Raleigh.

BETA BROADCASTING INC.

No. 219
5050 Edison Ave.
Colorado Springs, CO 80915
Phone: 719-578-0517
Fax: 719-574-7776
Officers:
Jack Connelly, Chmn. & Pres.
Jack Manning, Secy.-Treas.
Ownership: Jack Connelly, Zoe Connelly, Jack Manning & Norma Dee Manning.
LPTV Stations (1):
Colorado: K38CU, Colorado Springs.

BETTER LIFE TV

63505 Ditch Creek Rd.
Rogue River, OR 97537
LPTV Stations (1):
Oregon: K65EJ, Grants Pass.
LPTV Permittees (1):
Oregon: K61FW, Cave Junction.

RONALD A. BEVINS

713 W. Yakima Ave.
Yakima, WA 98902
LPTV Stations (5):
Washington: K04OI, Pasco & Kennewick;
K08LU, Sunnyside-Grandview; K56EG, Wapato & Toppenish; K17CJ, Yakima; K60EB, Yakima & Wapato.
LPTV Permittees (2):
Washington: K62EM, Pasco & Kennewick;
K13WP, Sunnyside.

BIG HORN COMMUNICATIONS INC.

Box 23309
Billings, MT 59102
Phone: 406-652-4743
Officers:
Thomas Hendrickson, Pres.
Ray Moser, V.P.
Martha R. Creath, Secy.
David Loxtercamp, Treas.
James R. Michal, Asst. Treas.
Ownership: Calvin Cafritz, 23.88%; David E. Loxtercamp, 23.78%; Martha R. Creath, 17.85%; Daniel W. Coon Estate, 12.97%; Ronald L. Korn, 8.29%; Alan Swendiman, 1.47%; James R. Michal, 1.19%.
LPTV Stations (4):
Montana: K20DY, Belgrade, Manhattan & Three Forks; K25BP, Billings; K66EQ, Colstrip; K19AC, Glasgow.
TV Stations (3):
Montana: KSVI, Billings; KYUS-TV, Miles City.
Radio Stations:
Wyoming: KZMQ-AM-FM, Greybull.

DAVID L. & CAROLYN D. BILYEA

6420 Lansdale Rd.
Fort Worth, TX 76116
Phone: 817-737-0707
LPTV Permittees (1):
Wisconsin: W24BV, Whiting.

STEVEN D. BINGHAM

500 W. Sherwood Dr.
Payson, AZ 85541
Phone: 602-474-1849
LPTV Stations (1):
Arizona: K22EI, Payson.

BITTERROOT VALLEY PUBLIC TELEVISION

Box 588
Hamilton, MT 59840
Phone: 406-961-3692
Ownership: Community owned.
Represented (legal): Schwartz, Woods & Miller.
LPTV Stations (2):
Montana: K21AN, Darby; K67EC, Pinesdale.

BLACK HAWK COLLEGE

6600 34th St.
Moline, IL 61265-5899
Phone: 309-796-2424
Fax: 309-796-2484
Officers:
Steve Spivey, Chmn.
Glenn Doyle, Vice Chmn.
Judith A. Redwine, Pres.
Maurice J. Brasnahan, Gen. Mgr.
LPTV Stations (1):
Illinois: W61BV, Sterling.
TV Stations (2):
Illinois: WQPT-TV, Moline.
Iowa: KQCT, Davenport.

BLACKHAWK BROADCASTING CORP.

2712 Capri Court
Rockford, IL 61111
Phone: 815-987-3972
Fax: 815-987-3975
Ownership: Joe Musser, Pres.
Represented (legal): Miller & Fields.
LPTV Stations (1):
Illinois: W08CM, Rockford.

BLACKS DESIRING MEDIA INC.

Box 520
1024 Main St.
Livingston, TN 38570
Phone: 615-823-5633
Officer:
Millard V. Oakley, Pres.

LPTV Permittees (1):
Texas: K32CP, Pampa.

BLACKTAIL TV TAX DISTRICT

Box 609
Lakeside, MT 59922
Phone: 406-857-2131
LPTV Permittees (2):
Montana: K61FX, Big Fork; K06MQ, Finley Point.

BLAINE COUNTY PUBLIC TELEVISION INC.

63 4th St.
Chinook, MT 59523
LPTV Stations (1):
Montana: K59EM, Chinook.

DAN BLECHMAN

15710 Lindskog Dr.
Whittier, CA 90603
LPTV Stations (2):
Minnesota: K15DU, Duluth; K62EP, Duluth.

ELLIOT B. BLOCK

2212 Losantiville Ave.
Cincinnati, OH 45237
Phone: 513-631-8825
Fax: 513-351-8898
LPTV Stations (2):
Ohio: W25AI, Cincinnati; W35BA, Cincinnati.

BLUE EARTH-NICOLLETT-FARIBAULT COOPERATIVE ELECTRIC ASSN.

Box 8
Hwy. 169 S
Mankato, MN 56002
Phone: 507-387-7963
LPTV Permittees (4):
Minnesota: K54EN, Frost; K59FO, Frost; K59FN, Jackson; K61GE, Jackson.

BLUE MOUNTAIN BROADCASTING ASSOCIATION INC.

Box 205
12th St. & Larch Ave.
College Place, WA 99324
Phone: 509-529-9149
Fax: 509-529-0661
Officers:
Roger Johnson, Chmn. & Pres.
Ben Wiedemann, Treas.
Ownership: Walla Walla Valley Seventh-Day Adventist Churches.
Represented (legal): Norman Anderson.
LPTV Stations (3):
Washington: K45DA, College Place; K22BI, Walla Walla; K27DD, Walla Walla.

IRVIN L. BOESKOOL MONEY PURCHASE PENSION TRUST

Suite 5015
2111 Jefferson Davis Hwy.
Arlington, VA 22202
Phone: 703-412-0130
LPTV Permittees (1):
Kansas: K56FG, Caney.

MICHAEL A. BOGNER

25 Victoria Dr.
Amityville, NY 11701
LPTV Stations (1):
New York: W66CE, Amityville & Mineola.

EDWARD JAY BOLTON

Box 151
Rte. 3
Advance, NC 27006
LPTV Stations (1):
North Carolina: W10BZ, Wilmington.

BONANZA PARTNERS I

Box 23413
Chattanooga, TN 37415
Phone: 615-875-9758
LPTV Permittees (1):
Georgia: W42BT, Sandersville.

BONANZA PARTNERS II

4231 Boca Bay
Dallas, TX 52445
Phone: 214-243-3030
LPTV Permittees (1):
Georgia: W61CK, Sandersville.

THE BONITA CORP.

1523 Westwood Dr.
Albany, GA 31708
Phone: 912-434-1831
LPTV Stations (1):
Florida: W12CD, Altamonte Springs.
LPTV Permittees (1):
Florida: W07BZ, Orlando.

THE BON-TELE NETWORK

1001 E. Entry Dr.
Pittsburgh, PA 15216
Phone: 412-531-6678
Fax: 412-531-5727
Officers:
Nancy B. Hahn, Pres. & Chief Exec. Officer
Joe Butcher, Marketing & Programming Dir.
Paul O'Hadneck, Engineering Dir.
Ownership: Nancy B. Hahn.
LPTV Stations (1):
Pennsylvania: W63AU, Pittsburgh.

CLARABELLE F. BOONE

771 Preston Ave. S
St. Petersburg, FL 33701
LPTV Stations (1):
Washington: K14IF, Spokane.

JESSE BOONE SR.

313 Highland Ave.
Albany, GA 31701
LPTV Stations (1):
Georgia: W35BD, Albany.

MURPHY D. BOUGHNER

305 N. Pine St.
Nowata, OK 74048
LPTV Stations (1):
Oklahoma: K66EK, Bartlesville & Dewey.
LPTV Permittees (1):
Oklahoma: K60EX, Nowata.

BOULDER TV TRANSLATOR ASSN.

215 N. Madison
Boulder, MT 59632
LPTV Stations (2):
Montana: K27CD, Boulder; K36CX, Clancy.

EDWARD C. BOWLDS

Box 12100
Fort Pierce, FL 34979
LPTV Permittees (1):
Florida: W10CI, Vero Beach.

JIMMY BOYD

4971 Vickie Dr.
Memphis, TN 38109
Phone: 901-789-0584
LPTV Stations (1):
Tennessee: W61BP, Memphis.

BRANSON TV PARTNERSHIP

Box 168
Carmel, ME 04419
LPTV Stations (1):
Missouri: K31DV, Walnut Shade.

ELLEN & SYDNEY BRAVERMAN

41 Murray DeBruhl Rd.
Alexander, NC 28701
Phone: 704-645-7920.
LPTV Stations (1):
North Carolina: W30AS, Weaverville.

BRECHNER MANAGEMENT CO.

Box 531103
Orlando, FL 32853
Phone: 407-423-4431.
Fax: 407-843-0704.
Officers:
Marion B. Brechner, President
Berl Brechner, Treas.
LPTV Stations (3):
Delaware: W27AJ, Dover.
Kansas: K39BR, Junction City; K58CX Lawrence.
TV Stations (2):
Kansas: KTKA-TV Topeka.
Maryland: WMDT, Salisbury.
Radio Stations:
Ohio: WKFI(AM) & WSWO(FM), Wilmington.
Other Holdings:
Outdoor advertising: Great Outdoor Advertising Inc., Wilmington, OH.

BRECKENRIDGE BROADCASTING CO. INC.

3300 Norwest Center
Minneapolis, MN 55402
LPTV Stations (2):
Ohio: W53AX, Cleveland.
Texas: K55FV, Houston.
LPTV Permittees (3):
Ohio: W47BE, Seven Hills.
Oklahoma: K02NS, Oklahoma City.
Washington: K58DP, Seattle.

QUENTIN L. BREEN

36941 S. Chiloquin Rd.
Chiloquin, OR 97624
LPTV Stations (5):
Oregon: K61FG, Chiloquin; K63EL, Chiloquin;
K65EX, Chiloquin; K67FB, Chiloquin; K69GC,
Chiloquin.
LPTV Permittees (4):
Oregon: K53EU, Chiloquin; K55GP, Chiloquin;
K57GD, Chiloquin; K48EX, Klamath Falls.

BRESNAN COMMUNICATIONS CO.

709 Westchester Ave.
White Plains, NY 10604
Phones: 914-997-6600; 914-997-6636
Fax: 914-997-6601
Officers:
William J. Bresnan, Chief Exec. Officer
Jeffrey S. DeMond, V.P., Finance & Chief Financial Officer
Patrick J. Bresnan, Mktg. Dir.
Michael Bresnan, Operations Dir.
Robert Bresnan, Gen. Counsel
Brian LaPlaut, Engineering Mgr.
Ownership: William J. Bresnan, 51%; TCI/Liberty Holdings Co., 49%.
LPTV Stations (7):
Michigan: K69BA, Iron Mountain; W30AK, Iron Mountain; W35AK, Iron Mountain; W43AN, Iron Mountain; W63AW, Iron Mountain; W65BN, Iron Mountain; W67AO, Iron Mountain.
LPTV Permittees (1):
Michigan: W59AQ, Iron Mountain.
Cable Systems (46):
Georgia: Colonels Island, Eunonia, Hinesville, Jesup, Lake George, Ludowici, Riceboro, Richmond Hill, Waynesville, Woodbine.
Michigan: Alba, Bay City, Beaver Twp. (Bay County), Bergland, Boardman Twp., Butman Twp., Chippewa Twp. (Isabella County), Escanaba, Ewen, Forsyth Twp., Hermansville, Hope Twp. (Midland County), Houghton, Iron Mountain, Ironwood, Jamestown Twp.,

Kincheloe, L'Anse, Mackinac Island, Manistique, Marquette, Midland, Munising, Olive Twp. (Ottawa County), Omer, Ontonagon, Pickford Twp., Rock River Twp., Sage Twp., Sault Ste. Marie, Watersmeet, Whittemore.
Minnesota: Brainerd, Duluth.
Mississippi: Grenada.
Wisconsin: Lake Nebagamon.

BREWER FAMILY TRUST

4230 Jubilo Dr.
Tarzana, CA 91356
LPTV Permittees (1):
Idaho: K56FQ, Boise.

BRIGHTNESS MINISTRIES INC.

120 W. Court Ave.
Jeffersonville, IN 47130
Phone: 812-284-3483
Fax: 812-284-5484
Officers:
John W. Smith Jr., Pres. & Chief Operating Officer
Darlene Smith, Chief Financial Officer & Secy.
John W. Smith Sr., V.P. & Engineering Dir.
Lou Smith, Programming Dir.
Mary L. Smith, Treas.
Ownership: Non-stock corp.
Represented (legal): Bechtel & Cole.
LPTV Stations (1):
Indiana: W05BE, Jeffersonville, IN-Louisville, KY.

WILLIAM D. BRITTON

37428 3rd St.
East Palmdale, CA 93550
LPTV Stations (1):
California: K19CL, Inyokem.

BROADCASTING SYSTEMS INC.

One W. Lone Cactus Dr.
Phoenix, AZ 85027-2953
Phone: 602-582-6550
Fax: 602-582-8229
Officers:
Kenneth Casey, Chmn. & Chief Exec. Officer
Charlene Weh, Chief Operating Officer
Ownership: Kenneth Casey, 89%; Charlene Weh, 10%; Chris Casey, 1%.
Represented (legal): Arent Fox Kintner Plotkin & Kahn.
LPTV Stations (2):
Arizona: K25DM, Phoenix.
Texas: K30CV, Houston.
TV Stations (1):
Oklahoma: KGLB-TV, Okmulgee (CP).

BROOKS BROADCASTING INC.

LPTV Stations (1):
Kansas: K07TO, Manhattan.
LPTV Permittees (1):
Indiana: W05CA, Salem.

JAMES R. BROWN

Box 11021
Houston, TX 77293
Phone: 713-635-1938
LPTV Permittees (1):
Texas: K42DU, Lufkin.

BROWNE MOUNTAIN TV

815 S. Montavilla
Spokane, WA 99204
LPTV Stations (1):
Washington: K63EX, Spokane.
LPTV Permittees (1):
Washington: K34DU, Spokane.

BROWNING PUBLIC SCHOOLS

129 First Ave. SE
Browning, MT 59417
Phone: 406-338-2715

LPTV Stations (1):
Montana: K57FM, Browning.

BRUCE INDEPENDENT TV INC.

Box 453
Bruce, MS 38915
Phone: 601-983-2801
Officers:
William E. Morgan, Pres. & Chief Exec. Officer
Ann Morgan, Chief Financial Officer
Bill Morgan, Chief Operating Officer & Mktg. Dir.
Ownership: William E. Morgan.
LPTV Stations (1):
Mississippi: W07BN, Bruce.

BRYANT BROADCASTING CO.

200 E. Spring St.
Lebanon, TN 37087
Phone: 615-444-7211; 615-444-8206
Fax: 615-444-7215
Ownership:
Dr. Joe F. Bryant, Chmn., Pres. & Chief Exec. Officer.
LPTV Stations (1):
Tennessee: W11BD, Lebanon.
TV Stations (1):
Tennessee: WJFB, Lebanon (CP).

BSA INVESTMENT

11 Alice Court
South St. Paul, MN 55075
Phone: 612-451-9197
LPTV Permittees (5):
Iowa: K19DX, Iowa Falls; K27EW, Iowa Falls;
K35EG, Iowa Falls; K61GF, Iowa Falls;
K69GZ, Iowa Falls.

BSP BCSTG.

3800 Call Field Rd.
Wichita Falls, TX 76308
Phone: 817-691-1808
Fax: 817-696-5766
Officers:
F. Lanham Lyne Jr., Chmn. & Chief Exec. Officer
Pete D'Acosta, Pres. & Gen. Mgr.
Charles R. Hart, Treas.
Ownership: Epic Bcstg. Corp., 75%; Peter D'Acosta, 20%; Charles R. Hart, 5%.
D'Acosta, Epic Bcstg. & Hart have interest in KCIT Acquisition Co. (see listing).
LPTV Stations (2):
Oklahoma: K53DS, Lawton.
Texas: K35BO, Wichita Falls.
TV Stations (1):
Texas: KJTL, Wichita Falls.

BTV ASSOCIATES

Suite 7C
154 W. 18th St.
New York, NY 10011
Ownership: Walter Brewster, Pres. & Gen. Partner.
LPTV Stations (1):
Rhode Island: W47AJ, Newport.

T. B. BUCHANAN

Box 1176
Sanford, NC 27331
LPTV Stations (1):
North Carolina: W46BF, Sanford.
LPTV Permittees (1):
North Carolina: W67CD, Sanford.

RON BUCK

5611 W. 6th
Stillwater, OK 74074
Phone: 405-624-2945
LPTV Stations (1):
Oklahoma: K19DB, Stillwater.

BUDD BCSTG. CO.

930 N.W. 8th Ave.
Gainesville, FL 32601-5071
Phone: 904-371-7772
Officers:
Harvey M. Budd, Pres.
Carol Hennes, V.P.
Ilene S. Budd, Secy.-Treas.
Ownership: Harvey M. Budd & Ilene Budd, 100% jointly. Harvey Budd has interest in WTGS(TV) Hardeeville, SC.
Represented (legal): Colby May.
LPTV Permittees (1):
Florida: W14CB, Gainesville.
TV Stations (1):
Florida: WGFL, High Springs (CP).

BUFFALO COMMUNICATIONS

24701 San Jacinto St.
San Jacinto, CA 92383
LPTV Stations (1):
California: K53DU, Hemet.

K. SANDOVAL BURKE

Box 2295
Boulder, CO 80306
Phone: 303-494-9660
LPTV Stations (1):
Louisiana: K21DM, Lafayette.
LPTV Permittees (2):
Nebraska: K64CL, Malcolm; K65FL, Omaha.

BURNETT BROADCASTING CORP.

Box 3147
Skokie, IL 60076
Phone: 708-679-0097
LPTV Permittees (1):
Illinois: W18AU, Schaumburg.

JEFFREY A. BURNS

23156 Haynes
Farmington Hills, MI 48336
Phone: 313-478-9095
LPTV Permittees (2):
Michigan: W44BH, Ludington; W53BH, Ludington.

LAWRENCE E. BURNS

23156 Haynes
Farmington Hills, MI 48336
LPTV Stations (1):
Minnesota: K68EA, Duluth.
LPTV Permittees (5):
Michigan: W59CL, Ludington; W63CC, Ludington; W67DC, Ludington.
Minnesota: K50DU, Duluth; K52EK, Duluth.

BUTTE TELEVISION

204 E
1601 Belvedere Rd.
West Palm Beach, FL 33406
Phone: 407-688-9585
Fax: 407-688-9601
Officer:
Carl Avel, Pres.
LPTV Stations (1):
California: K67DY, Chico & Paradise.

ROBERT BUTTON

30804 Overall Dr.
Westlake Village, CA 91362
LPTV Permittees (2):
Minnesota: K34DX, Hibbing; K36DJ, Hibbing.

EDUARDO CABALLERO

261 Madison Ave.
18th Floor
New York, NY 10018
Phone: 212-697-4120
Fax: 212-697-9151

Ownership: Non-profit corp.
LPTV Stations (1):
Ohio: W39AQ, Marion.

CENTRAL STATES COMMUNICATIONS

Box 750
Camp Verde, AZ 86322
LPTV Stations (1):
Arizona: K18DD, Camp Verde.
LPTV Permitees (1):
Arizona: K28DT, Payson.

CENTRAL WYOMING COLLEGE

2660 Peck Ave.
Riverton, WY 82501
Phone: 307-856-9291
Officer:
Dr. Joanne McFarland, Pres.
Ownership: Educational institution.
Represented (legal): Fletcher, Heald & Hildreth.
LPTV Stations (4):
Wyoming: K25AU, Dubois; K28CH, Gillette;
K22BK, Rock Springs; K26BE, Sheridan.
TV Stations (1):
Wyoming: KCWC-TV, Lander-Riverton.
Radio Stations:
Wyoming: KCWC-FM, Riverton.

CHANNEL 4 TELECASTERS

1106 Forest Ave.
Staten Island, NY 10310
Phone: 800-442-3085
LPTV Permitees (1):
Florida: W04CX, Fort Pierce.

CHANNEL 5 JUNEAU

129 E. 7th St.
Juneau, AK 99801
LPTV Stations (1):
Alaska: K05JR, Juneau-Douglas.

CHANNEL 5 PUBLIC BROADCASTING INC.

Box 14730
Reno, NV 89507
Phone: 702-744-4555
Officer:
James R. Pagliarini, Pres. & Chief Exec. Officer
Ownership: Non-profit organization.
Represented (legal): Schwartz, Woods & Miller.
LPTV Stations (1):
Nevada: K54DA, Verdi.
TV Stations (1):
Nevada: KNPB, Reno.

CHANNEL 7 BCSTG. INC.

No. 280
1425 Greenway Dr.
Irving, TX 75038
Phone: 214-751-1109
LPTV Stations (1):
Oklahoma: K07TX, Oklahoma City.

CHANNEL 8 TELECASTERS

1106 Forest Ave.
Staten Island, NY 10310
Phone: 800-442-3085
LPTV Permitees (1):
Florida: W08DK, Fort Pierce-Sunland Gardens-
Hutchinson Island & Paradise Park.

CHANNEL ELEVEN INC.

1617 Lebanon Rd.
Nashville, TN 37210
Phone: 615-889-1960
Officers:
William O. Barry, Chief Exec. Officer
Gary M. Brown, Dir., Engineering
Ownership: William O. Barry.
Represented (legal): Tierney & Swift.

LPTV Stations (1):
Tennessee: W11BF, Murfreesboro.
Radio Stations:
Tennessee: WAMB AM-FM & WCKD(AM),
Nashville.

CHANNEL 13 TELEVISION INC.

886 Maple Ave.
Hartford, CT 06114
Phone: 203-956-1303
Fax: 203-549-6834
Officers:
Lucio C. Ruzzier, Pres. & Chief Exec. Officer
Paul D'Agostino, Chief Financial Officer
Salvatore Minniti, Engineering Dir. & Secy.
Ownership: Lucio C. Ruzzier, 30.33%; Salva-
tore Minniti, 30.33%; Paul D'Agostino,
30.33%.
Represented (legal): Cohn & Marks.
LPTV Stations (2):
Connecticut: W13BF, Hartford.
Massachusetts: W65BX, Springfield.
Radio Stations:
Connecticut: WRDM(AM), Bloomfield.

CHANNEL 19 TV CORP.

Box 850
911 Massachusetts Ave.
Boston, MA 02118
Phone: 617-427-6212
Fax: 617-427-6227
Officers:
Peter N. Cuenca, Pres. & Gen. Mgr.
Awilda Ramos, V.P.
Efrain Collado, Chief Operating Officer
Juan Hernandez, Mktg. Dir.
Ownership: Peter N. Cuenca.
LPTV Stations (1):
Massachusetts: W19AH, Boston.
Newspapers:
Massachusetts: La Semana (Spanish weekly,
Dorchester).

CHANNEL 53 KCCB COMMUNICATIONS

3302 Mineola St.
Greenville, TX 75401
Phones: 214-414-4131; 214-414-8149
Officers:
Bill R. Wright, Chmn., Chief Exec. Officer &
Programming Dir.
E. J. Garret Jr., Chief Operating Officer
Mike Doyle, Chief Financial Officer
Ownership: Bill R. Wright.
Represented (legal): Farris & Garrett.
LPTV Stations (1):
Texas: K53ER, Greenville.

CHANNEL 69 TELECASTERS

1106 Forest Ave.
Staten Island, NY 10310
Phone: 800-442-3085
LPTV Permitees (1):
Nevada: K69HA, Las Vegas.

CHANNEL AMERICA LPTV LICENSE SUBSIDIARY INC.

Suite 204
19 W. 21st St.
New York, NY 10010
Phones: 212-262-5353; 212-246-8542
Officers:
David Post, Chmn.
Robert Mauro, Pres.
Arthur Peters, Engineering
Represented (legal): Rosenman & Colin.
LPTV Stations (10):
Florida: W42AM, Daytona Beach.
Georgia: W55AW, Savannah.
Illinois: W24AJ, Aurora.
Louisiana: W61AZ, New Orleans.
Maine: W57AP, Falmouth.
Missouri: K07TV, St. Louis.
Nebraska: K67CV, Lincoln.

New York: W40AG, Rochester; W14AE, Syra-
cuse.
West Virginia: W14BI, Huntington.
LPTV Permitees (3):
Florida: W05BR, Clearwater.
Texas: K22EG, Brownwood.
West Virginia: W55AT, Huntington.
Other Holdings:
Program source: Channel America.

EDWIN E. CHAPIN

2314 Nebraska
Flint, MI 48506
Phone: 313-767-7635
LPTV Permitees (3):
Michigan: W31BF, Ludington.
Minnesota: K17DN, Walker.
Nebraska: K63FB, Superior.

ELIZABETH & JIMMY CHAPLINE

Northpark No. 14 MHP
Cleburne, TX 76031
LPTV Permitees (1):
Texas: K36DO, Elkhart.

CHASE COMMUNICATIONS INC.

One Commerce Plaza
Hartford, CT 06103
Phone: 203-549-1674
Officers:
Arnold L. Chase, Co-Chmn.
Roger M. Freedman, Co.-Chmn. & Chief Exec.
Officer
Cheryl C. Freedman, Exec. V.P. & Secy.-Treas.
Ownership: D.T. Chase Enterprises Inc.
LPTV Stations (1):
Connecticut: W10BQ, New Haven.
Radio Stations:
Connecticut: WTIC-AM-FM, Hartford.
Other Holdings:
TV Station sales representative: Seltel Inc.

DAVID CHEW

1221 Royal Oak Dr.
Dunedin, FL 34698
LPTV Permitees (3):
Georgia: W38BT, Savannah.
Iowa: K53EP, Davenport.
Louisiana: K60EY, Lafayette.

SCOTT D. CHISHOLM

15710 Lindskog Dr.
Whittier, CA 90603
LPTV Permitees (1):
Nebraska: K20EG, Superior.

CHRIST LOVES YOU BROADCASTING

Box 7353
Bend, OR 97708
LPTV Stations (1):
Oregon: K23CU, Prineville.

CHRISTIAN BROADCASTING COMMUNICATIONS

Box 3704
Farmington, NM 87401
LPTV Stations (1):
New Mexico: K47DR, Farmington.

CHRISTIAN BROADCASTING NETWORK

1700 S. 24th Ave.
Yakima, WA 98902
Phone: 509-248-1700
Officers:
David L. Lee, Pres.
Daniel H. Waldrop, Station Mgr.
Kevin Sak, Programming Dir.
Represented (legal): May & Dunne, Chartered.
LPTV Stations (3):
Texas: K20DN, Wichita Falls.

Washington: K39DM, Ellensburg; K64DH, Ya-
kima.

CHRISTIAN BROTHERHOOD BROADCASTING

LPTV Stations (3):
Alabama: W66BY, Gulf Shores.
Florida: W12CP, Pensacola, FL-Mobile, AL;
W27BH, Pensacola, FL-Mobile, AL.

THE CHRISTIAN CENTER INC.

Rte. 7 N
Marietta, OH 45750
Phone: 614-373-0867
LPTV Stations (1):
Ohio: W26AL, Marietta.

CHRISTIAN COMMUNICATIONS OF CHICAGOLAND INC.

38 S. Peoria
Chicago, IL 60607
Phone: 312-433-3838
Fax: 312-433-3839
Officers:
Jerry K. Rose, Chmn. & Chief Exec. Officer
Jim Nichols, Chief Financial Officer
Ownership: Non-profit corp.
Represented (legal): Fisher, Wayland, Cooper
& Leader.
LPTV Stations (2):
Illinois: W51AF, La Salle/Oglesby; W68BR,
Rockford.
TV Stations (1):
Illinois: WCFC-TV, Chicago.

CHRISTIAN LIFE BCSTG.

2139 Foothill Dr.
Salt Lake City, UT 84109
Phone: 801-484-4331
LPTV Stations (1):
Utah: K26DN, Salt Lake City.

CHRISTIAN WORLD NETWORK

6350 W. Freeway
Fort Worth, TX 76150
LPTV Stations (1):
Texas: K56CC, Tyler.

CHRISTIANS INCORPORATED FOR CHRIST INC.

Box 1646
Branson, MO 65616
Ownership: Keith O'Neill, Chief Exec. Officer.
LPTV Stations (3):
Arkansas: K23DU, Harrison; K20CT, Spring-
dale.
Missouri: K25BD, Branson.
LPTV Permitees (1):
Arkansas: K18EG, Eureka Springs.

CIRCLE TV BOOSTER CLUB INC.

Box 6
Brockway, MT 59214
Phone: 406-485-3550
Officers:
Dale Bond, Pres.
Edwin Moos, V.P.
Robert T. Hoover, Secy.
Eugene Schull, Treas.
LPTV Stations (1):
Montana: K14AG, Circle.

CITIZENS TELEVISION SYSTEM INC. (WASHINGTON, DC)

Suite 230
901 15th St. NW
Washington, DC 20036
Officers:
Ralph Nader, Dir.
Joe Page, Dir.
Samuel A. Simon, Secy.-Treas.

LPTV Ownership

LPTV Permittees (1):
California: K25DU, San Diego.

CITIZENS TELEVISION SYSTEMS INC. (BUFFALO, NY)

c/o Medaille College
18 Agassiz Circle
Buffalo, NY 14214
Phones: 716-884-1898; 716-884-3281
Fax: 716-884-0291
Officers:
Suzanne Chamberlain, Station Mgr.
Marc Ressler, Sales Mgr.
LPTV Stations (1):
New York: W58AV, Buffalo.

CITRUS COUNTY ASSN. FOR RETARDED CITIZENS

1315 N. Van Nortwick Rd.
Lecanto, FL 32661-9710
Phone: 904-795-5541
Fax: 904-795-1805
LPTV Stations (1):
Florida: W49AJ, Inglis/Yankeetown.

CIVIC LIGHT INC.

Suite 706
2850 6th Ave.
San Diego, CA 92103
Phone: 619-299-6363
Fax: 619-298-5371
Officers:
John M. Wilkie, Pres. & Chief Exec. Officer
Karl Fackler, Chief Financial Officer
Ownership: John M. Wilkie, 39.28%; Karl F.
Fackler, 38.27%; Eric Kravitz, 4.29%.
Represented (legal): Robert M. Weil (San Diego, CA).
LPTV Stations (1):
California: K63EN, San Diego.

C L & O TRANSLATOR SYSTEM INC.

Box 87
Lipscomb, TX 79056
LPTV Stations (2):
Texas: K47BP, Booker; K31CD, Canadian.

ETTIE CLARK

Box 364
Rte. 3
Berry, AL 35546
Phone: 205-932-3648
LPTV Stations (2):
Alabama: W58CF, Berry; W63CA, Berry.

SUSAN CLARKE

Box 1010
820 Cornelia St.
Plattsburgh, NY 12901
Phone: 518-562-2727
LPTV Stations (1):
New York: W27BI, Plattsburgh.
LPTV Permittees (1):
Vermont: W58CG, Newport.

CLARKS FORK VALLEY TV DISTRICT NO. 1

Box Q
Bridger, MT 59014
LPTV Stations (1):
Montana: K63EA, Bridger.

CHARLES G. CLINE

No. 113
595 El Camino Real
Salinas, CA 93907
Phone: 408-449-2339
LPTV Permittees (1):
Wyoming: K57GL, Gillette.
MMDS Systems:
Georgia: WNTM819, Athens (CL).

NORMAN CLOUTIER

205 Sacco Ave.
Old Orchard Beach, ME 04064
Phone: 207-934-2201
LPTV Permittees (1):
Tennessee: W28BO, Acton.

GARY M. COCOLA

Box 3437
Pinedale, CA 93650
Phone: 209-435-7000
Fax: 209-435-3201
Represented (legal): Dow, Lohnes & Albert-
son.
LPTV Stations (3):
California: K04NJ, Fresno; K34AV, Fresno;
K66CQ, O'Neals.
LPTV Permittees (1):
California: K69GV, Fresno.
TV Stations (1):
California: KGMC, Clovis-Fresno.

BRUCE COLE

No. 462
23391 Mulholland Dr.
Woodland Hills, CA 91364
Phone: 818-348-5788
LPTV Permittees (1):
Wisconsin: W49BJ, Wausau.

DAVID COLLINS

1315 Church St.
Largo, FL 34648
LPTV Permittees (1):
Washington: K16DE, Spokane.

COLORADO WEST BCSTG. INC.

1322-1/2 Grand Ave.
Glenwood Springs, CO 81601
LPTV Stations (1):
Colorado: K25AH, Glenwood Springs.

COLSTRIP PUBLIC SCHOOLS

Box 159
206 Olive Dr.
Colstrip, MT 59323
Phones: 406-748-2920; 406-748-2271
Fax: 406-748-2268
LPTV Stations (1):
Montana: K28CB, Colstrip.

COLUMBIA TELEVISION BROADCAST- ERS INC.

5807 Shakespeare Rd.
Columbia, SC 29204
Phone: 803-754-7525
Fax: 803-754-6147
Officers:
Cy N. Bahakel, Pres.
Beverly Poston, V.P.
Ownership: See Bahakel Communications Ltd.
In Ownership of Commercial TV Stations.
LPTV Stations (1):
South Carolina: W17AE, Orangeburg.

COMMONWEALTH BROADCASTING

277 Garrison Ave.
Staten Island, NY 10314
Officers:
Robert Neuhaus, Chmn.
John Davenport, Pres.
Richard Franklin, Chief Exec. Officer
Robert Neuhaus, Chief Operating Officer
Joseph Scaramuzzo, Chief Financial Officer
Gregory Argila, Treas.

Branch Offices:
Box 796
Milford, PA 18337
Phone: 717-295-4338
Box 824
Keysville, VA 23947

Phone: 800-442-3085
Represented (legal): James Bradford Ramsey.
LPTV Stations (1):
Virginia: W04CT, Richmond.
LPTV Permittees (1):
Pennsylvania: W18BN, Honesdale.

COMMUNICATING CORP.

11 W. Melrose St.
Chevy Chase, MD 20815
Phone: 202-872-6570
Officer:
Christopher S. Sargent, Pres.
Represented (legal): George Y. Wheeler III.
LPTV Stations (1):
District of Columbia: W42AJ, Washington.

COMMUNICATION PROPERTIES INC.

105 Cedar Green Lane
Berkeley Heights, NJ 07922
Phone: 908-322-2186
Ownership: Birger J. Brinck-Lund, Pres.
LPTV Permittees (3):
Oregon: K21EK, Pendleton; K24DX, Pendleton;
K20ES, Pendleton, Hermiston & Umatilla.

COMMUNICATION TRANSMISSION NETWORK INC.

1905 N. Rancho Rd.
Las Vegas, NV 89106
Phone: 702-791-0292
LPTV Permittees (1):
Nevada: K63FD, Las Vegas.

COMMUNICATIONS DYNAMICS

Box 469
De Queen, AR 71832
LPTV Stations (1):
Arkansas: K08KF, De Queen.

COMMUNICATIONS ENGINEERING INC.

3610 S. Highlands Dr.
Las Vegas, NV 89103
LPTV Stations (2):
Nevada: K31CC, Nevada Test Site; K55EW,
Pahrump.

COMMUNITY BCSTG. SYSTEMS INC.

115 Gilmer St.
Reidsville, NC 27320
LPTV Stations (1):
North Carolina: W14AU, Reidsville.
LPTV Permittees (1):
North Carolina: W32BB, Reidsville.

COMMUNITY COMMUNICATIONS INC.

No. 901
5001 W. 80th St.
Bloom, MN 55437
LPTV Stations (1):
Minnesota: K13VS, St. Cloud-Sartell-Sauk
Rapids.

COMMUNITY MANAGEMENT SERVICES INC.

1800 Myers St.
Batesville, AR 72503
LPTV Stations (1):
Arkansas: K12MY, Batesville.
Radio Stations:
Arkansas: KBTA(AM) & KZLE(FM), Batesville.

COMMUNITY SERVICE TV CO.

Box 310
San Bernardino, CA 92402
LPTV Permittees (1):
Arizona: K51EI, Phoenix.

COMMUNITY TELEPLAY PARTNERS

Suite 800
1090 Vermont Ave. NW
Washington, DC 20005
Phone: 202-408-7032
LPTV Permittees (1):
Virginia: W45BG, Virginia Beach.

CONCORDE VENTURES LTD.

820 Newell St.
Bellingham, WA 98225
LPTV Permittees (2):
Washington: K29CP, Point Roberts; K31DJ,
Point Roberts.

CONNECTICUT HOME THEATRE

671 Coney Island Ave.
Brooklyn, NY 11218
Phone: 718-282-9090
Fax: 718-469-0881
Officers:

John Mester, Pres. & Engineering Dir.
Natalie Mester York, Chief Operating Officer
Hilda Mester, Chief Financial Officer
Represented (legal): Hogan & Hartson.
LPTV Permittees (1):
New York: W30AJ, Syracuse.
MMDS Systems:
Massachusetts: WLK226, Springfield.

TIMOTHY J. CONRADS

2323 Countryaire Estates
Aberdeen, SD 57401
Phone: 605-229-2412
LPTV Permittees (1):
South Dakota: K38ED, Sisseton.

CONTINENTAL BCSTG. CORP. OF NEW MEXICO INC.

6834 Hollywood Blvd.
No. 300
Los Angeles, CA 90028
Phone: 213-856-5163
LPTV Stations (1):
New Mexico: K59DB, Albuquerque.

CONTINENTAL SATELLITE CORP.

c/o CBN Center
Virginia Beach, VA 23463
Phone: 804-424-7777
LPTV Permittees (1):
Utah: K42DP, Salt Lake City.

CONTINENTAL TELEVISION NETWORK INC.

118 6th St. S
Great Falls, MT 59401
Phone: 406-761-8816
Fax: 406-454-3484
Officers:
James Colla, Pres.
Penny Adkins, V.P.
Ownership: James Colla, 72.5%; William
Cordingley, 12.5%; L. A. (AJ) Donohue,
12.5%; Penny Adkins, 2.5%.
Represented (legal): Reddy, Begley & Martin;
Dorsey & Whitney.
LPTV Permittees (1):
Montana: K59EQ, Kalispell.
TV Stations (3):
Montana: KQYB, Butte (CP); KTGF, Great Falls;
KTMF, Missoula.

MALCOLM C. COOK SR.

29811 Hayden Dr.
Orange Beach, AL 36561
LPTV Permittees (3):
Arkansas: K48EP, El Dorado; K53FB, El Dorado.
Iowa: K65GA, Ottumwa.

REBECCA L. COOMER

508 Tucker St.
Salem, IN 47167
LPTV Permitees (1):
Indiana: W17AT, Salem.

COOPERATIVE TELEVISION ASSN. OF SOUTHERN MINNESOTA

Hwy. 4 N
Sleepy Eye, MN 56085
Phone: 507-794-3331
Officers:
Floyd V. Olson, Chmn.
Leslie R. Schrupp, Mgr.
LPTV Stations (8):
Minnesota: K16CG, St. James; K21DG, St. James; K24CP, St. James; K26CS, St. James; K35DC, St. James; K38CD, St. James; K40BU, St. James; K42AV, St. James.

CORNERSTONE TELEVISION INC.

Rte. 48
Signal Hill Dr.
Wall, PA 15148-1499
Phone: 412-824-3930
Officers:
R. Russell Bixler, Chmn.
Oleen Eagle, Pres. & Chief Operating Officer
Thomas A. Scott, V.P., Finance & Treas.
Dolores Richert, Secy.
Ownership: R. R. Bixler, 20%; Oleen Eagle, 20%; John W. Foreman, 20%; Linford McDonald, 20%; Dr. Mitchell Nickols, 20%.
Non-profit organization.
Represented (legal): Gammon & Grange.
LPTV Stations (1):
Pennsylvania: W50BF, Sharon.
LPTV Permitees (1):
Pennsylvania: W66BS, Lock Haven.
TV Stations (3):
New York: W0CD, Amsterdam.
Pennsylvania: WKBS-TV, Altoona; WPCB-TV, Greensburg-Pittsburgh.

CORPORACION ADVENTISTA DEL SEPTIMO DIA DEL OESTE.

Box 1629
Mayaguez, PR 00681
LPTV Stations (1):
Puerto Rico: W67CR, Mayaguez-Anasco.

CORONADO COMMUNICATIONS CO.

4505 Montbel Place NE
Albuquerque, NM 87107
Phone: 505-345-2222
Fax: 505-345-5020
Officers:
Rose Blanchette, Business Office Mgr.
John Ungemach, Promotion/Production Mgr.
Dick Wellman, Chief Engineer
Ownership: Sunbelt Broadcasting Co., (see listing in Commercial TV Station Owners).
Sunbelt also owns Sierra Broadcasting Co. (see listing).
LPTV Stations (1):
New Mexico: K50BN, Farmington.

COSTA DE ORO TELEVISION INC.

Suite A
6020 Nicolle
Ventura, CA 93003
Phone: 805-650-8857
Fax: 805-650-8875
Officers:
Walter F. Ulloa, Pres. & Chief Exec. Officer
Tila Estrada, Chief Financial Officer
Ownership: Walter F. Ulloa, 50%; Leopoldo Ramos, 25%; Romualdo Ochoa, 7.56%; Leonard Ortiz, 7.56%; Philip Villa, 7.56%; Lydia G. Thompson, 2.3%. For Ulloa's other interests, see Golden Hills Bcstg. Inc.

Represented (legal): William Goddard.
LPTV Stations (1):
California: K25DX, Santa Maria.
LPTV Permitees (3):
California: K21DW, Santa Barbara; K38DK, Santa Barbara; K44DT, Santa Barbara.
TV Stations (1):
California: KSTV-TV, Ventura.

JIM C. COWSERT

121 Dexter Rd.
North Little Rock, AR 72116
Phone: 501-753-5338
LPTV Permitees (2):
Arkansas: K13UW, Little Rock; K28DK, Little Rock.

KENNETH O. COX

22720 Bluebird Lane
Grand Terrace, CA 92324
LPTV Permitees (1):
New Mexico: K36DA, Albuquerque.

THOMAS P. COYLE

Thomas P. Coyle
14 Lorraine Dr.
Pine Brook, NJ 07058
Phone: 201-575-6349
LPTV Permitees (1):
Minnesota: K14IZ, Walker.

C.P. BROADCASTERS INC.

5446 County Road 29
Auburn, IN 46706
Phone: 219-925-1055
Fax: 219-925-1345
Officers:
Wayne H. Paradise, Chief Exec. Officer
Tim Murray, Mktg. Dir.
LPTV Stations (2):
Indiana: W07CL, Auburn; W12CO, Kendallville.
LPTV Permitees (1):
Indiana: K57DI, Angola.
Radio Stations:
Indiana: WIFF-AM-FM, Auburn.

CRAIG MINISTRIES INC.

345 Main Rd.
Orono, ME 04473
Phone: 207-989-4040
Fax: 207-989-9817
Officers:
Sherwood Craig, Chmn. & Chief Exec. Officer
Vern Craig, V.P.
LPTV Stations (1):
Maine: W17BF, Bangor.
LPTV Permitees (6):
Maine: W17BJ, Danforth; W21BI, Farmington; W21BH, Machias; W17BN, Madawaska; W14BO, Medway; W64BY, Rockland.

PAUL JOHN CRANE SR.

243 S. Broadway
Lebanon, OH 45036
LPTV Permitees (2):
Alabama: W65CM, Eufaula.
Idaho: K39EA, Boise.

JOHN F. CRAVEN III

148 Elsbree Circle
Windsor, CA 95492
LPTV Permitees (1):
Nevada: K28DN, Laughlin.

LORIANNE CROOK-OWENS

1111 Wilson Pike
Brentwood, TN 37027
LPTV Permitees (1):
Tennessee: W28BD, Franklin-Columbia.

CROSSROADS COMMUNICATIONS CO.

Box 7
Carpentersville, IL 60110
LPTV Permitees (1):
South Dakota: K40DN, Huron.

CRUZE ELECTRONICS

Box 397
1905 Palo Dr.
Memphis, TX 79245
Phone: 806-259-2879
Ownership: Arnold Cruze.
LPTV Permitees (1):
Texas: K44AK, Memphis/Lakeview/Estelline.

C-TEC CORP.

Box 210046
Dallas, TX 75211
Phone: 214-330-7782
Fax: 214-337-9797
Officers:
W. S. Conley Sr., Chmn.
Charles W. Conley, Chief Exec. Officer
Ann L. Conley, Chief Financial Officer
Stephen J. Rabbitt, Exec. V.P.
LPTV Stations (1):
Texas: K48DP, Tyler.
LPTV Permitees (1):
Texas: K22EH, Longview.

CTNI

1905 N. Rancho Rd.
Las Vegas, NV 89106
Phone: 702-648-4828
LPTV Stations (1):
Texas: K66EB, Corpus Christi.

DENNIS N. CURRENCE

Box 118
Rte. 1
Rhoadesville, VA 22542
LPTV Permitees (1):
Virginia: W47BF, Orange-Mine Run.

JEAN L. & NEIL M. CUSICK

4011 W. Lakeshore Dr.
San Ramon, CA 94583
LPTV Permitees (1):
Kansas: K64EE, Caney.
Minnesota: K54EJ, Duluth.

CUSTER PUBLIC SCHOOL

Box 69
Custer, MT 59024
Phone: 406-856-4117
LPTV Permitees (1):
Montana: K40DY, Custer.

CW CONSULTANTS INC.

234 S. Huron
Columbus, OH 43204
LPTV Stations (1):
Ohio: W08BV, Columbus.

DACOM HOMESTEAD CORP.

Suite 27
600 W. Hillsboro Blvd.
Deerfield Beach, FL 33441
Phone: 305-480-2727
LPTV Permitees (1):
Florida: W55BV, Miami.

D'AMICO BROTHERS BROADCASTING

3317 Couser Canyon Rd.
Valley Center, CA 92082
LPTV Permitees (1):
California: K60EL, Vista.

J. C. DAMON

American Broadcast & Cable Syste
Box 1890
Flagstaff, AZ 86002
Represented (legal): Shainis & Peltzman.
LPTV Stations (1):
Arizona: K06MJ, Flagstaff & Doney Park.

DANNY HOOD EVANGELISTIC ASSN.

Box 2130
Kingsford, MI 49801
Phone: 906-779-5213
Officers:
Danny Hood, Pres.
Marie Norris, V.P.
Lee Anne Hood, Secy.-Treas.
Michael A. Maska, Programming Dir.
Ownership: Danny Hood, Pres.
LPTV Permitees (1):
Wisconsin: W42BS, Marinette.
TV Stations (1):
Michigan: WDHS, Iron Mountain.

JOHN D. DAVIES

1289 Hookton Rd.
Loleta, CA 95551
LPTV Permitees (1):
Arkansas: K69GT, Batesville.

ASHLEY N. DAVIS JR.

Box 5180
German Club Rd.
De Funiak Springs, FL 32433
Phone: 904-892-4038
LPTV Stations (1):
Florida: W24AM, De Funiak Springs.

PEGGY L. DAVIS

Box 932
Neosho, MO 64850
Phone: 417-451-1440
LPTV Stations (1):
Missouri: K38DD, Monett.

DAVIS-GOLDFARB CO.

Suite 2800
2121 Ave. of the Stars
Los Angeles, CA 90067-5000
Phone: 213-551-2288
Fax: 213-286-9359
Ownership: John A. Davis, 70%; Barbara E. Goldfarb & Joseph H. Goldfarb, 30% jointly.
Represented (legal): Leventhal, Senter & Lerman.
LPTV Stations (1):
California: K18AQ, Oroville.
TV Stations (3):
California: KCPM, Chico.
Missouri: KSPR, Springfield.
Texas: KMID, Midland & Odessa.
TV Translators:
Texas: K12FM, Fort Stockton.

DAY STAR BCSTG. CORP.

2908 Woodview Dr.
Norman, OK 73071
Phone: 405-329-7827
LPTV Permitees (1):
Oklahoma: K46DP, Norman-Moore.

DAY STAR MINISTRIES

102 N. Front St.
Greenfield, TN 38230
LPTV Stations (1):
Tennessee: W02BT, Sharon-Greenfield.

RICHARD B. DEHNERT

Richard B. Dehnert
Box 187
Cottonwood, AZ 86326
Phone: 602-634-2286

LPTV Ownership

LPTV Permittees (1):
Arizona: K34EE, Cottonwood/Prescott.

DELTA MANAGEMENT CORP.

1500 Eraste Landry Rd.
Lafayette, LA 70506
Phone: 318-237-1500
Fax: 318-237-2237
Ownership: Charles H. Chatelein. Chatelein owns KADN(TV), Lafayette, LA.
LPTV Stations (1):
Louisiana: K62DW, Lafayette.
LPTV Permittees (1):
Louisiana: K46DG, Lafayette.
TV Stations (1):
Mississippi: WNTZ, Natchez.

DENERO DIMENSIONS INC.

Suite 2
100 S. Monroe
Elk City, OK 73644
LPTV Stations (1):
Oklahoma: K02MU, Elk City.

DESERT COMMUNICATIONS V INC.

Greyhound Financial Corp.
Dial Tower, Dial Corp. Center
Phoenix, AZ 85077
Phone: 602-207-4900
Officers:
Don A. Luttenegger, Pres.
Matthew M. Breyne, V.P.
Ward B. Carr, V.P.
William J. Hallinan, Secy.
Ownership: Greyhound Financial Corp.
LPTV Stations (2):
New York: W28BC, Massena; W25AB, Watertown.
TV Stations (1):
New York: WWTI, Watertown.

J. F. DESMOND

1742 E. Griffith Way
Fresno, CA 93726
LPTV Permittees (4):
Arkansas: K62EU, Pine Bluff; K64EI, Pine Bluff.
Minnesota: K42DV, Duluth.
Wyoming: K25EZ, Gillette.

RALPH V. DESTEFANO

156 Lazelle Rd.
Washington, OH 43085
LPTV Stations (1):
Ohio: W64BG, Columbus.

ROBERT E. & ROSALIE T. DETTLE

227 Segne Place
Santa Cruz, NE 95060
LPTV Permittees (2):
Alabama: W15BL, Eufala.
Idaho: K60FH, Boise.

LESTER J. DIETZ

Box 637
Ukiah, CA 95482
Phone: 707-462-3747
LPTV Stations (1):
California: K61CJ, Laytonville/Branscomb/Fort Bragg.

YONEIDE DINZEY

Box 153
Rte. 2
Champaign, IL 62890
LPTV Permittees (2):
Nebraska: K61GA, Omaha.
North Carolina: W41BQ, Asheville.

ANSEL DOLL

126 N. Bordson
Appleton, MN 56208

Phone: 612-289-2850
LPTV Permittees (2):
Minnesota: K31EE, Chandler; K57GG, Chandler.

DOMSAT OF PENNSYLVANIA INC.

Box 7609
Naples, FL 33941
LPTV Permittees (1):
Pennsylvania: W32AO, Pittsburgh.

DAVID M. DRUCKER

9805 E. Iliif
Denver, CO 80231
LPTV Permittees (1):
Colorado: K24DJ, Pueblo.
Other Holdings:
Drucker has interest in Echonet (see listing); Green TV Corp. & UHF Ch. 59 (see listings in Commercial TV Station Ownership).

DUCHESNE COUNTY

Box 270
Duchesne, UT 84021
Officer:
B. Curtis Dastrup, Commissioner
LPTV Stations (1):
Utah: K23DR, Roosevelt.

CARLOS A. DUHARTE

748 Newman Dr.
San Francisco, CA 94080
Phone: 415-761-1070
LPTV Permittees (1):
Nevada: K59ER, Las Vegas.

DUNES TELEVISION NETWORK INC.

c/o Thomas W. Tittle
72 Hillcrest Rd.
Portage, IN 46368
Officer:
Thomas W. Tittle, Secy.-Treas.
LPTV Stations (3):
Indiana: W18AT, Gary; W13BQ, Portage; W24AW, Valparaiso.

DUNN BROADCASTING CO.

100 S. Green River Rd.
Evansville, IN 47715
Phone: 812-476-1253
Fax: 812-476-1253
Officers:
John M. Dunn, Chmn. & Chief Exec. Officer
Sam Kobren, Chief Operating Officer
Branch Office:
444 Executive Center
Suite 211
El Paso, TX 79902
Phone: 915-533-2400
Ownership: John M. Dunn.
Represented (legal): Dow, Lohnes & Albertson.
LPTV Permittees (1):
Indiana: W65CK, Evansville.
Radio Stations:
Texas: KVIV(AM) & KSET-FM, El Paso.

DUPONT INVESTMENT GROUP

Business Center No. 105
Irvine, CA 92715
LPTV Stations (1):
Texas: K33DB, Houston.

MICHAEL P. DURCH

1744 Kaahumanu Ave.
Wailuku, HI 96793
LPTV Stations (1):
Hawaii: K24CF, Haleakala.

SUSAN DURCH

1744 Kaahumanu Ave.
Wailuku, HI 96793

Phone: 808-244-6061
Fax: 808-244-6049

Branch Office:
Box 855
Kula, HI 96790
Phone: 808-878-6061
LPTV Stations (1):
Hawaii: K59EI, Wailuku.

DUTCHESS COMMUNITY COLLEGE

53 Pendell Rd.
Poughkeepsie, NY 12601-1595
Phone: 914-471-4500
Fax: 914-471-4869
Officers:
D. David Conklin, Pres. & Chief Exec. Officer
Jay Simpson, Dir., Telecommunications
Dr. Mary Louise VanWinkle, Dean of Academic Affairs
Ownership: SUNY-State University of New York (Dutchess County, NY).
Represented (legal): Schwartz, Woods & Miller.
LPTV Stations (1):
New York: W42AE, Poughkeepsie.
Other Holdings:
ITFS.

BETTY J. DYKES

Rte. 6
Box 140
Charlottesville, VA 22902
LPTV Permittees (2):
Kentucky: W26BK, Talbert.
Tennessee: W43BH, Acton.

LEONARD H. DYKES

Route 6
Box 140
Charlottesville, VA 22902
Phone: 804-286-3528
LPTV Permittees (3):
Kentucky: W24BT, Talbert.
Tennessee: W34BU, Acton; W38BZ, Acton.

DYNASTY PARTNERS I

Suite A-12
2700 E. Sunset Rd.
Las Vegas, NV 89120
Phone: 702-597-9875
LPTV Permittees (1):
Georgia: W15BJ, Sandersville.

EAGLE COMMUNICATIONS INC.

KTVM
202 S. Black St.
Bozeman, MT 59715
Phone: 406-586-0296
Officers:
Bob Precht, Chief Exec. Officer
Charlie Cannaliato, Chief Operating Officer
Jane English, Chief Financial Officer
Ownership: Precht Communications Inc. (see listing under TV Station Ownership).
LPTV Stations (1):
Montana: K42BZ, Bozeman.
LPTV Permittees (2):
Montana: K14IU, Frenchtown.

EAGLE NEST TV ASSN.

Box 372
Angel Fire, NM 87710
LPTV Stations (1):
New Mexico: K35BZ, Eagle Nest.

E & M DEVELOPMENT CO.

No. 581
4230 Del Rey Ave.
Marina Del Rey, CA 90292
LPTV Permittees (1):
Arizona: K65FO, Tucson.

EAST SIDE ENTERPRISES

1594 Conway St.
St. Paul, MN 55706
Phone: 612-777-8865
LPTV Permittees (4):
Iowa: K49DZ, Iowa Falls; K51EP, Iowa Falls; K57GN, Iowa Falls; K59FM, Iowa Falls.

EASTERN SATELLITE SERVICES INC.

Box 922
Humacao, PR 00791-0922
Phone: 809-893-3510.
Officers:
Raul W. Yumet, Chmn. & Pres.
Victor Rodriguez, Chief Financial Officer
Liliana Yumet, Secy.-Treas.
Ownership: Liliana M. Yumet & Raul W. Yumet, Principals.
Represented (legal): Raul W. Yumet.
LPTV Stations (1):
Puerto Rico: W46AZ, San Juan.

ANTHONY T. EASTON

785 Bowhill Rd.
Hillsborough, CA 94010
LPTV Permittees (1):
North Dakota: K49DU, Grand Forks.

ECHONET CORP.

Box 255
Evergreen, CO 80439
Officers:
Charles Ergen, Pres.
David M. Drucker, V.P.
Candy M. Ergen, Secy.-Treas.
Ownership: Candy M. Ergen, 40%; Charles Ergen, 40%; David M. Drucker, 20% (see listing). Charles Ergen has interest in UHF Channel 59 Corp. (see listing in Commercial TV Station Ownership).
LPTV Stations (2):
Colorado: K54CQ, Fort Collins.
Wyoming: K49AY, Cheyenne.
LPTV Permittees (1):
New Mexico: K27CX, Albuquerque.
MMDS Systems:
Alaska: WHD477, Anchorage (CL).
Colorado: WMH720, Grand Junction (CL).
Montana: WMH729, Missoula (CL).
Wyoming: WHK936, Casper (CL).

YOSSI Z. EICHENBAUM

No. 805
10707 Wilshire Blvd.
Los Angeles, CA 90024
Phone: 310-475-9972
LPTV Permittees (5):
Idaho: K68EJ, Boise.
Kentucky: W40BD, Talbert.
Louisiana: K43EI, Alexandria.
Tennessee: W49BK, Acton; W66CF, Jackson.

ELIZABETH CITY STATE UNIVERSITY

1000 Parkview Dr.
Elizabeth City, NC 27909
LPTV Stations (2):
North Carolina: W18BB, Elizabeth City; W46BV, Elizabeth City.

ELKO TELEVISION DISTRICT

Box 456
Elko, NV 89801
LPTV Stations (2):
Nevada: K15EE, Elko; K06MK, Elko & Spring Creek.

DAVID ELLINGTON

Box 617
Webb, MS 38966
Phone: 601-375-9212

LPTV Stations (2):
Mississippi: W08CQ, Cleveland; W118U,
Webb.

ELLIS COMMUNICATIONS INC.

1180 Northmoor Court NW
Atlanta, GA 30327
Phone: 404-355-0308
Officers:
U. Bertram Ellis Jr., Pres. & Chief Exec. Officer
Terry Mackin, Chief Operating Officer
James V. Sandry, Chief Financial Officer
Ronald C. Inman, V.P. of Mktg.
James S. Altenbach, Secy.
Ownership: Kelso Partners Inc., 68.9%; Re-
mainder undisclosed.
LPTV Permitees (1):
California: K23DT, Tahoe City.
TV Stations (6):
Florida: WEVU, Naples-Fort Myers.
Nevada: KAME-TV, Reno.
Ohio: WUPW, Toledo.
South Carolina: WACH, Columbia.
Tennessee: WTNZ, Knoxville; WMC-TV, Mem-
phis.
Radio Stations:
Tennessee: WMC-AM-FM Memphis.
Other Holdings:
Production: Raycom (Charlotte, NC).

ENCINO WIRELESS NO. 1

Suite 16
11853 Kling St.
North Hollywood, CA 91607
Phone: 818-769-1513
LPTV Permitees (3):
North Carolina: W41BS, Midway; W44BK,
Midway; W52BY, Midway.

ENGLE BCSTG.

104 Bellevue Ave.
Hammonton, NJ 08037
Phone: 609-561-7083
LPTV Stations (1):
New Jersey: W08CC, Hammonton, Berlin,
Williamstown & Winslow.

GUY S. ERWAY JR.

46 Freedom Place
Buellton, CA 93427
Phone: 805-688-9231
LPTV Permitees (1):
California: K26BF, Goleta.

ERWIN SCALA BCSTG. CORP.

7432 E. Diamond
Scottsdale, AZ 85257
LPTV Stations (1):
California: K66CY, Arroyo Grande.
LPTV Permitees (1):
California: K31CL, Arroyo Grande.

HENRY ESTEVA

201 2nd Ave. N
St. Petersburg, FL 33701
Phone: 813-898-2265
Branch Office:
7201 E. Hillsborough Ave.
Tampa, FL 33610
Phone: 813-626-3232
Represented (legal): Arent, Fox, Kintner, Plot-
kin & Kahn; Piper, Esteva, Karvonen & Lewis
(St. Petersburg, FL).
LPTV Stations (1):
Florida: W63BS, St. Petersburg.

ETERNAL TRUTH NETWORK INC.

Box 230-B
Rte. 1
Grapeland, TX 75844
Phone: 409-687-4310

LPTV Permitees (1):
Texas: K24DS, Palestine.

EARL MANUEL ETTIENNE

1655 Nicasio Valley Rd.
Nicasio, CA 94946
Represented (legal): Loebus, Leavitt & McRay.
LPTV Permitees (1):
California: K25DV, Santa Rosa & Petaluma.

ETV-HAWAII-ELEPHANT TV INC.

Suite 134
Maui Mall PCB
Kahului, HI 96732
Phone: 808-878-1770
LPTV Permitees (4):
Hawaii: K60FJ, Honolulu; K19DP, Lanai City;
K23DW, Lanai City; K18EI, Lihue.

DEREK RAY EUBANKS

Box E
Corbin, KY 40701
LPTV Stations (1):
Kentucky: W20AS, Corbin.

EUREKA TV DISTRICT

Box 633
Eureka, NV 89316
LPTV Stations (2):
Nevada: K44CP, Eureka; K47DG, Eureka.

MARK EVANS

4600 Connecticut Ave. NW
Washington, DC 20008
Phone: 202-686-6120
LPTV Permitees (2):
Michigan: W50BL, Traverse City.
North Carolina: W44AO, Pinehurst.

**EVANSVILLE LOW POWER PARTNER-
SHIP**

100 S. River Rd.
Evansville, IN 47715
LPTV Stations (1):
Indiana: W63BT, Evansville.

EVENING POST PUBLISHING CO.

134 Columbus St.
Charleston, SC 29403-4800
Phone: 803-577-7111
Fax: 803-577-7111
Officers:
Peter Manigault, Chmn.
Ivan V. Anderson Jr., Pres.
Travis O. Rockey, V.P. & Television Group
Pres.
Arthur M. Wilcox, Secy.
James W. Martin, Treas.
Branch Offices:
1255 23rd St. NW
Washington, DC 20037
Phone: 202-857-2500
Cordillera Communications Inc.
134 Columbus St.
Charleston, SC 29403-4800
Phone: 803-937-5630
Ownership: Peter Manigault, Principal.
Represented (legal): Dow, Lohnes & Albertson.
LPTV Stations (1):
Montana: K43DU, Butte.
LPTV Permitees (1):
Montana: K26DE, Bozeman.
TV Stations (7):
Arizona: KVOA-TV, Tucson.
Colorado: KOAA-TV, Pueblo-Colorado Springs.
Idaho: KIVI, Nampa-Boise-Caldwell.
Montana: KCTZ, Bozeman; KXL-FM, Butte;
KRTV, Great Falls; KPAX-TV, Missoula.
Newspapers:
South Carolina: Charleston Post & Courier,
Charleston Evening Post, The Kingstree

News, The Georgetown Times, Aiken Stan-
dard.
Argentina: Buenos Aires Herald.
Other Holdings:
KPAX Communications Inc. (see listing).
Features syndicator: Editor's Press Service Inc.
(International).
Service company: White Oak Forestry Corp.
(timberland management).

SARA HUNTER EVETTS

Box 44
Marcella Rd.
Ethridge, TN 38456
LPTV Stations (1):
Tennessee: W10BV, Lawrenceburg.

CHARLIE J. EZELL

2632 Chapel Hill Rd.
Decatur, AL 35603
LPTV Stations (1):
Alabama: W438E, Decatur.

R. H. FACKELMAN

Box 772
Madison, FL 32340
LPTV Stations (1):
Florida: W03AO, Madison.

FAIRLANE ASSEMBLY OF GOD

Box 69
22575 Ann Arbor Trail
Dearborn Heights, MI 48127
Phone: 313-561-3300
Fax: 313-561-8279
Officers:
Paul F. Bryant, Pres. & Gen. Mgr.
Robert Christy, Chief Financial Officer
Represented (legal): Lionel Postic.
LPTV Stations (1):
Michigan: W44AR, Detroit.

**FAITH THAT PLEASES GOD CHURCH
INC.**

168 Meadowbrook Lane
San Benito, TX 78586
Phone: 210-428-4848
Fax: 210-428-7556
Officers:
John Jacobson, Dir.
Minerva Jacobson, Dir.
Aracelis Ortiz, Dir.
Carlos Ortiz, Dir.
Ownership: Non-profit corp.
LPTV Stations (2):
Texas: K55FX, Corpus Christi; K19DC, San
Antonio.
TV Stations (2):
Oklahoma: KMNZ, Oklahoma City (CP).
Texas: KLTJ, Galveston.

FALLON COMMUNITY TV INC.

55 W. Williams Ave.
Fallon, NV 89406
Ownership: Community owned.
LPTV Stations (1):
Nevada: K25AK, Fallon.

FAMILY BROADCASTING

Suite 113-327
1960 Kapiolani Blvd.
Honolulu, HI 96826
Phone: 808-946-5499
Officer:
Arthur Hixson, Pres.
LPTV Stations (1):
Hawaii: K50AP, Honolulu.

FAMILY BROADCASTING INC.

Box 8260
Essex, VT 05451-8260

Phone: 802-878-8885
Fax: 802-879-6835
Officers:
Alexander D. McEwing, Chmn.
Arthur A. McEwing, Chief Financial Officer
Ben Armitage, Sales Mgr.
Ownership: Canaan Foundation, William Shaw,
Secy. CF ownership: Alexander D. McEwing,
Arthur A. McEwing & Jennie McEwing, Joint-
ly.
Represented (legal): David M. Sunshine; Jo-
seph Dunne III.
LPTV Stations (1):
Vermont: W39AS, Burlington.
Radio Stations:
Vermont: WGLY-FM, Waterbury/Burlington;
WGLV(FM), Hartford; WNNV(FM), Rupert.

FAMILY MINISTRY CENTER

Rte. 6
Macon, GA 31201
Phone: 912-741-3031
LPTV Permitees (1):
Georgia: W46BI, Columbus.

FAMILY STATIONS INC.

290 Hegenberger Rd.
Oakland, CA 94621
Phone: 510-568-6200
Officers:
Harold Camping, Pres.
Scott L. Smith, V.P.-Asst. Secy.
Richard Van Dyk, Secy.-Treas.
Ownership: Non-stock corp. Family Stations
also owns FM & AM stations.
Represented (legal): Dow, Lohnes & Albertson.
LPTV Permitees (2):
California: K020A, Chico & Veno; K51EO, Fres-
no.
TV Stations (2):
California: KFTL, Stockton.
New Jersey: WFME-TV, West Milford (CP).
Radio Stations:
Radio holdings: 37 FM stations & 3 AM sta-
tions; WYFR, Okeechobee, FL International
short wave station.
TV Translators:
California: K020A, Chico-Veno; K54ED, Redd-
ing.

FAMILY TV 48 INC.

5530 Harbor Dr.
Lakeland, FL 33809
LPTV Permitees (1):
Florida: W48BE, Lakeland.

FAMILY VISION NETWORK INC.

Box 1469
Crowley, LA 70527
Phone: 318-783-1560
Fax: 318-783-1674
Officers:
Barry D. Thompson Sr., Chmn. & Chief Oper-
ating Officer
Annette G. Thompson, Chief Financial Officer
Tony Evans, Engineering Dir.
Ownership: Annette G. Thompson, 50%; Barry
D. Thompson Sr., 50%.
Represented (legal): Fletcher, Heald & Hildreth.
LPTV Permitees (1):
Louisiana: W40AV, Lafayette.

FARMVILLE BCSTG. ASSN.

277 Garrison Ave.
Staten Island, NY 10314
LPTV Permitees (1):
Virginia: W15BG, Farmville.

JAMES W. FEASEL

13549 Morse Rd.
Pataskala, OH 43062
Phone: 614-927-2592

LPTV Ownership

LPTV Stations (1):
Ohio: W64BG, Columbus.
MMDS Systems:
Ohio: WMH385, Nelsonville.

FEDERATED RURAL ELECTRIC ASSN.

Box 69
Hwy. 71
Jackson, MN 56143
Phone: 507-847-3520
Officers:
Martin Rose, Chmn. & Pres.
Richard Burud, Chief Exec. Officer
David Post, Secy.-Treas.
Ownership: Cooperative.
Represented (legal): Rosenman & Colin.
LPTV Permittees (5):
Minnesota: K45EH, Jackson; K47EL, Jackson;
K51EN, Jackson; K53EV, Jackson; K57GE,
Jackson.

LAURA L. FENTON

c/o International Bcstg. Network
139 Resaca Blvd.
San Benito, TX 78586
LPTV Stations (1):
Texas: K31AI, Huntsville.

BARRY N. FERGUSON

127 Lilac Lane
Ashland, OH 44805
LPTV Permittees (1):
Arkansas: K30EC, Batesville.

FINDLAY TV CORP.

418 S. Main St.
Findlay, OH 45840
Phone: 419-427-8847
Officers:
C. L. Dale, Chmn.
Sandra J. Dale, Chief Exec. Officer
LPTV Stations (2):
Ohio: W06BK, Findlay; W47BD, Findlay.

FREDERICK W. FINN

5530 78th Ave. NW
Olympia, WA 98502-9607
LPTV Permittees (1):
New Mexico: K69FU, Albuquerque.

FIRST ASSEMBLY OF GOD

1445 Ford St.
Redlands, CA 92373
LPTV Stations (1):
California: K66ED, Redlands.

FIRST CHURCH OF CHRIST SCIENTIST

9 S. First
Walla Walla, WA 99362
LPTV Stations (1):
Washington: K17DJ, Walla Walla.

FIRST CULLMAN BCSTG. INC.

501 2nd Ave.
Cullman, AL 35055
Phone: 205-734-5632
LPTV Permittees (1):
Alabama: W52BJ, Cullman.

FIRST UNITED METHODIST CHURCH

Box 728
Starkville, MS 39759
Officer:
Robert L. Brown, Programming Dir.
LPTV Stations (1):
Mississippi: W05BV, Starkville.

FISHER BROADCASTING INC.

100 4th Ave. N
Seattle, WA 98109

Phone: 206-443-4000
Fax: 206-443-4014
Officers:
Patrick M. Scott, Pres. & Chief Exec. Officer
Phelps K. Fisher, Exec. V.P., Mktg.
Howard Wilkinson, V.P. & Chief Financial Officer

Don Wilkinson, V.P. & Dir. of Engineering
Sharon Shaw, V.P., Administration & Secy.

Branch Office:
444 N. Capitol St. NW
Suite 601 A
Washington, DC 20001
Phone: 202-783-0322
Les Helntz, Bureau Chief
Ownership: Fisher Companies Inc.
Represented (legal): Fisher, Wayland, Cooper
& Leader.

LPTV Stations (1):
Oregon: K45CV, Albany, Corvallis & Lebanon.
TV Stations (2):
Oregon: KATU, Portland.
Washington: KOMO-TV, Seattle.
Radio Stations:
Washington: KOMO(AM), KPLZ(FM) & KV
(AM), Seattle.

ROBERT W. FISHER

9315 Stockwell
Houston, TX 77083
LPTV Permittees (1):
Texas: K05KC, Alief, Bellaire & Spring Branch.

FLAMINGO BCSTG. CORP.

Box 10729
Jacksonville, FL 32247
LPTV Permittees (1):
Maryland: W63BO, Baltimore.

FLAT IRON CORP.

Box 421
White Sulphur Springs, MT 69645
Phone: 406-547-3590
LPTV Stations (1):
Montana: K09MH, White Sulphur Springs.

GAIL T. FLESHER

5652 Cathedral Oaks
Goleta, CA 93117
Phone: 805-967-4891
LPTV Permittees (1):
Mississippi: W47BQ, Brookhaven.

GEORGE S. FLINN JR.

Suite 222
188 S. Bellevue
Memphis, TN 38104
Phone: 901-726-8970
LPTV Permittees (2):
Tennessee: W67CV, Memphis; W08DH, South
East Memphis.
TV Stations (1):
Louisiana: W0CL, New Orleans.

FLOR DE RIO TELEVISION CO. INC.

No. 20M
170 West End Ave.
New York, NY 10023
LPTV Stations (1):
Missouri: K52AY, St. Louis.

BOARD OF REGENTS OF UNIVERSITY OF FLORIDA

Weimer Hall, WUFT-TV
Gainesville, FL 32611
Phone: 904-392-5551
Officers:
Richard A. Lehner, Chief Exec. Officer
Larry Danker, Chief Financial Officer
Represented (legal): Schwartz, Woods & Miller.

LPTV Stations (1):
Florida: W10BR, Gainesville.
TV Stations (1):
Florida: WUFT, Gainesville.
Radio Stations:
Florida: WVFT-FM, Gainesville.

KRISTA FORDHAM

10263 Gandy Blvd.
Suite 1003
St. Petersburg, FL 33702-2325
LPTV Permittees (1):
Washington: K64DW, Seattle.

JERRY D. FOREMAN

Box 22
Rte. 5
Orange, TX 77630
LPTV Permittees (1):
Arkansas: K65FN, Batesville.

FORSYTH SCHOOL DISTRICT

Box 319
Forsyth, MT 59327
Phone: 406-356-2796
LPTV Permittees (1):
Montana: K21EH, Forsyth.

DEAN R. & MILDRED M. FOSTER

1311 E. Weber Rd.
Columbus, OH 43211
LPTV Stations (1):
Minnesota: K32DQ, Duluth.
LPTV Permittees (1):
Arkansas: K35EA, Batesville.

FOUR PALS COMMUNITY TELEVISION INC.

839 W. Palmdale Blvd.
Palmdale, CA 93551
Phone: 805-272-5725
LPTV Stations (1):
California: K38CW, Palmdale.

CRAIG L. FOX

4853 Manor Hill Dr.
Syracuse, NY 13215
Phone: 315-468-0904
Represented (legal): James L. Oyster.
LPTV Stations (6):
New Jersey: W23BA, East Orange.
New York: W69CS, Buffalo; W07CA, Cazenovia; W13BU, Syracuse; W49BF, Syracuse; W11BP, Syracuse, De Witt, Eastwood, Liverpool & Mattydale.
LPTV Permittees (3):
New York: W15BH, Buffalo; W61CA, Buffalo; W60BY, Syracuse & Nedrow.
Radio Stations:
New York: WNY5(AM), Canton; WNYR(AM), Syracuse.
Other Holdings:
Fox has interest in Jamestown TV Assoc. & Salt of the Earth Bcstg. (see listings in Commercial TV Ownership).

FRAZER MEMORIAL UNITED METHODIST CHURCH

6000 Atlanta Hwy.
Montgomery, AL 36124-1347
Phone: 205-272-8622
LPTV Stations (1):
Alabama: W14BV, Montgomery.
LPTV Permittees (1):
Alabama: W65CO, Montgomery.

FREE LIFE MINISTRIES INC.

Box 282
708 N. William
Goldsboro, NC 27533-7729
Phone: 919-736-7729

Ownership: Non-profit corp.
LPTV Permittees (1):
North Carolina: W56CX, Goldsboro.

FREE TEMPLE MINISTRIES INC.

Box 208
211 Moring Rd.
Windsor, NC 27983
LPTV Permittees (1):
North Carolina: W55CA, Williamston.

DEAN B. FRICKES

407 Glendola Ave. NW
Warren, OH 44483
Phone: 216-847-6866
LPTV Permittees (2):
Alabama: W50BU, Eufaula.
Arkansas: K14IW, Batesville.

STEVE FRIEDMAN

No. 125
1818 Cal Young Rd.
Eugene, OR 97401
Phone: 503-686-0677
LPTV Permittees (1):
Wyoming: K41DW, Gillette.

FRONTIER COMMUNITY COMMUNICATIONS INC.

Suite 500
3817 N.W. Expressway
Oklahoma City, OK 73112-1499
Phone: 405-942-7337
Officers:
Frank W. Rees, Pres.
Kenny Belford, V.P. & Chief Operating Officer
Represented (legal): J. K. Edmondson.
LPTV Stations (1):
Oklahoma: K23AD, Woodward.

KENNETH A. FROST

7 River Vista Court
Novato, CA 94945
LPTV Permittees (1):
Alabama: W63BW, Eufaula.

FULL GOSPEL BUSINESS MEN'S FELLOWSHIP

838 Commercial NE
Salem, OR 97301
Phones: 503-364-5227; 503-362-0682
LPTV Stations (3):
Illinois: W57AO, Robinson.
Indiana: W32AC, Muncie.
Louisiana: W65AS, Crowley.
LPTV Permittees (1):
North Dakota: K20AM, Rolette.

FULL GOSPEL OUTREACH INC.

No. 111
5050 Edison Ave.
Colorado Springs, CO 80915
LPTV Stations (3):
Colorado: K17CF, Boulder; K43CG, Colorado Springs; K40DP, Las Animas.
LPTV Permittees (2):
Colorado: K48CU, Pueblo; K39DI, Swink, Rocky Ford & La Junta.

F.V.P. NETWORK INC.

Box 390
116 W. 3rd
Mount Pleasant, TX 75455
Phone: 214-572-4351
LPTV Stations (1):
Texas: K54CB, Mount Pleasant.

NELLIE GAJESKI

20-37 Hazen St.
Jackson Heights, NY 11370
Phone: 718-278-5385

Fax: 718-278-5385
 LPTV Permittees (3):
 New York: W25BX, Massena; W368N,
 Massena; W58CI, Watertown.
 Other Holdings:
 Cellular telephone: Touchtone Cellular.

GALAXY BROADCASTING INC.
 Suite 12
 650 S. Rock Blvd.
 Reno, NV 89510
 Phone: 702-856-7955
 Officers:
 Robert Hardy, Chief Operating Officer
 Beverly Hardy, Chief Financial Officer
 William Stathes, Mktg. & Programming Dir.
 Mick Hisit, Engineering Dir.
 Ownerships: Robert Hardy.
 Represented (legal): Kevin Mirch.
 LPTV Stations (1):
 Nevada: K17CA, Carson City.

WILLIAM G. GALE
 6014 Hamilton Ave.
 No. 444
 Export, PA 15632
 LPTV Permittees (1):
 Tennessee: W46CE, Acton.

**GALLATIN VALLEY COMMUNITY TV
 ASSN.**
 101 Arrowhead
 Bozeman, MT 59715
 Phone: 406-585-9689
 LPTV Permittees (1):
 Montana: K45EB, Bozeman, Belgrade & Man-
 hattan.

IRENE F. GANS
 217 E. 9th St.
 Hazleton, PA 18201
 Phone: 717-455-6851
 LPTV Permittees (4):
 Pennsylvania: W24BN, Clarks Summit;
 W67DE, Newport; W148Q, Scranton;
 W328C, Williamsport.

JOSEPH S. GANS
 217 E. 9th St.
 Hazleton, PA 18201
 Phone: 717-455-6851
 Fax: 717-459-0963
 Represented (legal): Pepper & Corazzini.
 LPTV Permittees (2):
 Pennsylvania: W148Q, Scranton; W328C, Wil-
 liamsport.
 Cable Systems (3):
 Pennsylvania: Berwick, Weatherly, White Ha-
 ven.
 Other Holdings:
 Cable: Western Cablevision Inc. (see listing in
 Cable Ownership).
 Manufacturer: Cable Equipment & Service Inc.

GARCIA BCSTG. ASSOC.
 44-551 Portola
 Palm Desert, CA 92260
 LPTV Stations (1):
 California: K51AY, Needles.

PATRICIA GARDNER
 Box 8652
 Incline Village, NV 89450
 LPTV Permittees (5):
 Wisconsin: W228Q, Hayward; W248U, Hay-
 ward; W26BJ, Hayward; W30BJ, Hayward;
 W328F, Hayward.

RENEE S. GARDNER
 E3084 Bunker Rd.
 Waupaca, WI 54981

LPTV Stations (1):
 Wisconsin: W55BY, Waupaca.

ROBERT GARDNER
 Box 8652
 Incline Village, NV 89450
 LPTV Permittees (4):
 Wisconsin: W42BV, Hayward; W44BJ, Hay-
 ward; W46CB, Hayward; W50BT, Hayward.

SANDRA GARDNER
 Box 8652
 Incline Village, NV 89450
 LPTV Permittees (3):
 Wisconsin: W52BV, Hayward; W548V, Hay-
 ward; W56CY, Hayward.

SCOTT GARDNER
 Box 8652
 Incline Village, NV 89450
 LPTV Permittees (2):
 Wisconsin: W60CA, Hayward; W62CG, Hay-
 ward.

SHERRI GARDNER
 Box 8652
 Incline Village, NV 89450
 LPTV Permittees (2):
 Wisconsin: W16BA, Hayward; W348Q, Hay-
 ward.

STEVEN GARDNER
 Box 8652
 Incline Village, NV 89450
 LPTV Permittees (2):
 Wisconsin: W64CB, Hayward; W66CI, Hay-
 ward.

GARFIELD COUNTY
 Courthouse Bldg.
 Panguitch, UT 84759
 LPTV Stations (1):
 Utah: K27CE, Garfield County.

CHARLES F. GAUTHIER
 Box 399
 Lac du Flambeau, WI 54538
 Phone: 715-588-3580
 LPTV Stations (3):
 Wisconsin: W23AH, Lac du Flambeau;
 W25AN, Lac du Flambeau; W27AP, Lac du
 Flambeau.
 Cable Systems (1):
 Wisconsin: Lac Du Flambeau.

**GENERAL MANAGEMENT
 CONSULTANTS**
 Apt. 18B
 5200 N. Ocean
 Singer Island, FL 33404
 Phone: 407-848-5048
 Officers:
 Paul Lansat, Chmn. & Chief Exec. Officer
 Frank Watson, Pres. & Chief Operating Officer
 Sue Schultz, Chief Financial Officer
 Renee S. Lansat, Secy.-Treas.
 Branch Office:
 1203 Governor's Square Blvd.
 Tallahassee, FL
 Phone: 904-942-4900
 Ownerships: Paul Lansat & Renee S. Lansat,
 100% jointly.
 Represented (legal): Brian Cooke.
 LPTV Stations (1):
 Georgia: W53HI, Valdosta.

GENERIC TV
 318 S. Main
 Sioux Falls, SD 57102
 Phone: 605-335-1136

Ownership: Eric Jacobsen.
 LPTV Stations (3):
 Kansas: K17CK, Topeka.
 Nevada: K63DN, Reno.
 South Dakota: K24AM, Rapid City.

GEORGIA-ALABAMA BCSTG. INC.
 Box 1489
 La Grange, GA 30240
 Phone: 404-845-8833
 Officer:
 Sarah Beth Mallory, Pres.
 Ownerships: Mallory Communications; Sarah
 Beth Mallory.
 Represented (legal): Cole, Raywid & Braver-
 man.
 LPTV Stations (1):
 Georgia: W33AT, La Grange.

**GEORGIA PUBLIC TELECOMMUNICA-
 TIONS COMMISSION**
 1540 Stewart Ave. SW
 Atlanta, GA 30310
 LPTV Permittees (1):
 Georgia: W60AE, Elberton.

GEORGIA REGIONAL COMMUNITY TV
 Box 454
 348 Knottingham Dr.
 Athens, GA 30603
 Phone: 706-543-7993
 Officer:
 Stanley R. Pulliam, Chmn.
 Ownerships: WORD Teaching & Outreach In-
 dustries of Athens.
 LPTV Stations (1):
 Georgia: W42AO, Athens & Watkinsville.

GEP INC.
 5211 S. Washington Ave.
 Titusville, FL 32780
 Phone: 407-268-5710
 LPTV Stations (1):
 Missouri: K05JQ, Branson.
 LPTV Permittees (1):
 Missouri: K17DL, Branson.

IRENE P. GERENA
 Box 916741
 Longwood, FL 32791-6741
 LPTV Permittees (1):
 Tennessee: W21BB, Cleveland.

WILLIAM GERRY
 25 E. 86th St.
 New York, NY 10028
 LPTV Permittees (1):
 Texas: K31CN, Houston.

ELMO GIAMPAOLI
 11375 E. Savana Rd
 Le Grand, CA 95333
 Phone: 309-389-4643
 LPTV Permittees (2):
 Minnesota: K36DW, Walker.
 Wyoming: K69GW, Gillette.

JIM GIBBS
 Box 1109
 Crockett, TX 75835
 Phone: 409-544-2171
 Fax: 409-544-4891
 LPTV Stations (1):
 Texas: K16BY, Crockett.

CARL L. GILLIS JR.
 118 W. Jackson St.
 Dublin, GA 31021
 Phone: 912-272-2262

LPTV Permittees (6):
 Georgia: W18BH, Eastman; W32BE, Glenn-
 ville; W50BJ, Hinesville; W45AX, Sanders-
 ville; W41BP, Springfield; W46CA, Vidalia.

GIL GILLIS
 211 S. Monroe St.
 Dublin, GA 31021
 LPTV Stations (1):
 Georgia: W358B, Dublin.

ANGEL F. GINORIO
 Box 307
 Antonio Lopez, No. 117
 Humacao, PR 00661
 LPTV Stations (1):
 Puerto Rico: W28AH, Arecibo.

GLEN IRIS BAPTIST SCHOOL
 10th Place & 14th Ave. S
 Birmingham, AL 35205
 LPTV Stations (1):
 Alabama: W49AY, Birmingham.

**GLENWOOD COMMUNICATIONS
 CORP.**
 Box WKPT
 Kingsport, TN 37662
 Phone: 615-246-9578
 Fax: 615-246-6261
 Officers:
 William M. Boyd, Chmn.
 George E. DeVault Jr., Pres.
 J. Raymond Walker, Exec. V.P.
 Bette Lawson, V.P.
 Represented (legal): Gordon & Kelly; Wiley,
 Rein & Fielding.
 LPTV Stations (1):
 Tennessee: W30AP, Kingsport.
 LPTV Permittees (2):
 Florida: W05BU, Port Charlotte.
 Tennessee: W56CT, Kingsport.
 TV Stations (1):
 Tennessee: WKPT-TV, Kingsport-Johnson
 City-Bristol.

LILIAN M. GLIMSDALE
 624 E. Helen St.
 Tucson, AZ 85705
 Phone: 602-623-7310
 LPTV Permittees (1):
 Tennessee: W20BJ, Acton.

GLOBAL BROADCASTING
 73 Northview Terrace
 Rochester, NY 14621
 Phone: 716-473-1110
 Officers:
 Javier M. Berrocal, Chmn. & Chief Exec. Officer
 Helena Goldfeder, Chief Exec. Officer
 Ownerships: Javier M. Berrocal; Helena Goldfe-
 der.
 Represented (legal): Barry Skidelsky.
 LPTV Permittees (1):
 New York: W47BM, Rochester.

**GLOBAL VILLAGE VIDEO RESOURCE
 CENTER**
 431 Broome St.
 New York, NY 10013
 Phone: 212-431-7261
 LPTV Stations (1):
 New York: W14AG, East Hampton.

A. D. GLOVER
 Box 1329
 3 Raymond Dr.
 Meadville, PA 16335
 Phone: 814-337-2605
 LPTV Permittees (1):
 Pennsylvania: W30BI, Meadville.

LPTV Ownership

JOHNNY GODGIBEN

2701 E. 47th St.
Chattanooga, TN 37407
Phone: 615-867-4677
LPTV Stations (1):
Tennessee: W06BG, Chattanooga.

GOLDEN HILLS BCSTG. CORP.

Suite C
11111 W. 8th St.
Lakewood, CO 80215
Phone: 303-235-0049
Officers:
Walter F. Ulloa, Pres.
Paul A. Zevnik, Chief Financial Officer
Luis Canda, Mktg. & Programming Dir.
Dennis Visser, Engineering Dir.
Ownership: Walter F. Ulloa, 37%; Paul A. Zevnik, 14.75%; Philip Wilkenson, 14.75%; Michael M. Berger, 10%; Jerrold A. Fadem, 10%; Richard O. Norton, 5%; Dawn Baker, 5%; Dolores E. Atencio, 3.5%. See Ulloa under Costa De Oro Television Inc.
Represented (legal): Paul, Hastings, Janofsky & Walker.
LPTV Stations (2):
Colorado: K27DU, Colorado Springs-Pueblo; K43DK, Denver.
TV Stations (1):
Colorado: KCEC, Denver.

GOOD NEWS TELEVISION INC.

8940 Grove Ave.
Berrien Springs, MI 49103
LPTV Stations (1):
Michigan: W25BM, Berrien Springs.
LPTV Permittees (1):
Tennessee: W52AY, Nashville.

DAVID H. GORMAN

1907 Olympic Drive
Martinez, CA 94553
Phone: 510-229-0953
LPTV Permittees (1):
California: K36DH, Redding.

GOSPEL LIGHT BROADCASTING INC.

Box 520
Rte. 1
Stafford, AZ 85546
Phone: 602-428-0965
LPTV Stations (1):
Arizona: K17CM, Duncan.

GOSPEL OVERSEAS TELEVISION NETWORK INC.

Box 1606
Placerville, CA 95667
LPTV Permittees (1):
Arizona: K40BZ, Shonto.

BRIAN A. GOULD

1104 Lindberg Ave.
South Lake Tahoe, CA 96150-7615
LPTV Permittees (1):
Idaho: K33OT, Boise-Nampa-Caldwell.

DAVID A. GRANT

Rural Rte. 2
Box 98 E
Fillmore, NY 14735
LPTV Permittees (3):
New York: W080L, Binghamton; W26BF, Elmira; W16AX, Ithaca.

ROBERT H. GRAY

58967 Business Center Dr.
Yucca Valley, CA 92284
LPTV Permittees (1):
Arizona: K38CG, Bullhead City.

GREAT OAKS BCSTG. CORP.

914 N. Foster Dr.
Baton Rouge, LA 70806
Phone: 504-928-3146
Fax: 504-923-2822
Officers:
Louis (Woody) Jenkins, Chmn. & Chief Exec. Officer
Diane Jenkins, Pres.
Ownership: Louis Jenkins, 51%; Tammy Trahan-Willeford, 1%; remainder undisclosed.
LPTV Stations (4):
Louisiana: K21DQ, Baton Rouge; W19AW, Baton Rouge; K07UT, Morgan City.
Mississippi: W10BD, Jackson.
LPTV Permittees (4):
Louisiana: K65FP, Baton Rouge; K22DJ, Donaldsonville; K30EM, Houma.
Mississippi: W62CA, Jackson.

GREEN RIVER CITY TV

Box 356
Green River, UT 84525
LPTV Stations (1):
Utah: K30AG, Green River.

GREEN TV CORP.

Box 255
Evergreen, CO 80439
Phone: 303-674-7047
Ownership: David M. Drucker (see listing).
LPTV Stations (1):
Alaska: K22AG, Anchorage.
LPTV Permittees (2):
Alaska: K41DP, Anchorage; K18EO, Fairbanks.
TV Stations (1):
Alaska: KDMO, Anchorage.
Radio Stations:
Colorado: KXRE(AM), Colorado Springs.
Other Holdings:
Radio holdings: 50% of Quetzal Communications Corp., owner of KRRU(AM), Pueblo, CO.

GREENBELT TV TRANSLATOR SYSTEM INC.

Box 272
Marshall Peters
Wellington, TX 79095
LPTV Stations (1):
Texas: K27BZ, Wellington-Dodson.

GREENE COMMUNICATIONS INC.

2400 Sportsman Dr.
Phenix City, AL 36868
Phone: 205-297-1410
LPTV Stations (1):
Georgia: W06BH, Columbus.

THOMAS H. GREENE JR.

State Rd. 53 S
Madison, FL 32340
LPTV Stations (1):
Florida: W03AQ, Madison.

GRICH BCSTG. CORP., DEBTOR IN POSSESSION

Mark Plaza
28 Quaker Rd.
Queensbury, NY 12804
Phone: 518-798-8000
Fax: 518-798-0735
Officer:
Vicki Eastwood, Chief Exec. Officer
Ownership: James E. Grich, 6%; remainder undisclosed.
Represented (legal): Lemery & Reid.
LPTV Permittees (1):
New York: W26AJ, Glens Falls.

M. DOYLE GROCE

Box 547
Somerville, TX 77879
LPTV Stations (1):
Texas: K35DJ, Somerville.

GROSAT BCSTG. INC.

1902 Woodland Rd.
York, PA 17403
Phone: 717-846-6527
LPTV Stations (1):
Pennsylvania: W23AY, York.

GROUP VII COMMUNICATIONS LTD.

Suite 601
911 N. Lake Havasu Ave.
Lake Havasu City, AZ 86403-2865
Phone: 602-855-9000
Fax: 602-855-9445
Officers:
Maurice W. Coburn, Pres.
Andy Ward, V.P., Operations
Ownership: Maurice W. Coburn. Through Coburn Communications Corp., owns KTOX (AM) Needles, CA and 49% of KMDX(FM) Parker, AZ.
Represented (legal): Reddy, Begley & Martin.
LPTV Stations (2):
Arizona: K36AX, Hilltop (Kingman); K23BJ, Lake Havasu City.

GRUNDY BCSTG. CO. INC.

HCR 76
Box 51
Coalmont, TN 37313
LPTV Permittees (1):
Tennessee: W27BK, Whitwell.

KELLY GUGLIELMI

Box 134
Clinton Corners, NY 12514
LPTV Stations (1):
Virgin Islands: W23AD, Christiansted.
LPTV Permittees (1):
Virgin Islands: W38BM, Charlotte Amalie.

JEFFREY R. GUIN

Jeffrey R. Guin
139 E. Chapman
Walker, MN 75331
Phone: 218-365-2639
LPTV Permittees (1):
Minnesota: K51ER, Walker.

LYN R. GUIN

710 22nd St.
Sacramento, CA 95816
LPTV Permittees (9):
Alabama: W33BJ, Eufaula.
Minnesota: K60FA, Ely; K62EQ, Ely; K66EP, Hibbing; K68EC, Hibbing; K44EB, Walker; K47EI, Walker.
Missouri: K31EB, Poplar Bluff.
Nebraska: K460W, Superior.

EDWIN GUNGOR

2701 W. Arnold St.
Marshfield, WI 54449
LPTV Permittees (1):
Wisconsin: W30AQ, Marshfield.

GUNNISON COUNTY METROPOLITAN RECREATION DISTRICT

Box 1382
Gunnison, CO 81230
Phone: 303-641-1498
Officers:
Joyce Goldsmith, Pres.
Laurene Farley, V.P.
Marcia Hegeman, Secy.-Treas.

LPTV Stations (2):
Colorado: K02LY, Gunnison; K04DH, Gunnison.

ROBERT GURNEY

989 Ave. of the Americas
New York, NY 10018
Phone: 212-563-1990
LPTV Permittees (1):
Florida: W08DB, Pensacola.

LOUIS J. HADBAVNY

645 Country Club Rd.
Bedminster, NJ 07921
Phone: 908-725-0911
LPTV Permittees (1):
Tennessee: W25BY, Jackson.

HALE COMMUNICATIONS INC.

Box 5054 ELRB
1212 4th St.
Parker, AZ 85344
Phone: 602-669-6464
Officer:
Deborah Hale, Pres.
Ownership: Gerald Hale, 51%; Deborah Hale, 49%.
Represented (legal): Arent, Fox, Kintner, Plotkin & Kahn.
LPTV Stations (1):
Arizona: K02MT, Parker.
Radio Stations:
FM applications.
Newspapers:
Arizona: La Paz County Sun Times.
Other Holdings:
Magazine: Arizona Coast.

HALL COUNTY

Box 1968
Grand Island, NE 68802
LPTV Permittees (1):
Nebraska: K56FC, Grand Island.

DIANA KAY HALL

113 W. Oklahoma
Ponca City, OK 74601
Phone: 405-767-8827
Fax: 405-767-8846
LPTV Stations (1):
Oklahoma: K27DF, Ponca City.

L. D. HANCOCK FOUNDATION INC.

Box 2203
Tupelo, MS 38803-2203
Phone: 601-844-4083
LPTV Permittees (2):
Mississippi: W22BS, Tupelo; W32BH, Tupelo.

H & B BROADCASTING

Box 4386
Tyler, TX 75702
LPTV Stations (1):
Texas: K18AL, Sulphur Springs.

H & R COMMUNICATIONS INC.

Box 368
Flora, IL 62839
Phone: 618-662-8331
Fax: 618-662-2407
Represented (legal): Mullin, Rhyne, Emmons & Topel.
LPTV Stations (1):
Illinois: W24BP, Flora.

GERHARD J. HANNEMAN

41502 Deerfield Rd.
The Sea Ranch, CA 95497
LPTV Permittees (1):
California: K15OW, Gualala.

BETTY S. HARDEN
221 Elder St.
Fairburn, GA 30213
Phone: 404-964-6432
LPTV Permitees (1):
Tennessee: W41BR, Jackson.

JOSEPH H. HARPOLE SR.
Box 709
1200 Bishop St.
Union City, TN 38261
Phone: 901-885-3341
LPTV Stations (1):
Tennessee: W09BM, Union City.
Other Holdings:
Microwave holdings: Union City Microvision
(see listing in MDS & MMDS Ownership).

FREEMAN C. HARRIS
Box 38929
Denver, CO 80238
LPTV Permitees (6):
Georgia: W51CF, Savannah.
New Mexico: K30EL, Albuquerque.
South Carolina: W09CD, Georgetown.
Texas: K22EQ, Amarillo; K20EQ, Lubbock;
K59DX, Lubbock.

R. D. HARRIS
No. 65 Northgate
Monroe, LA 71201
LPTV Permitees (1):
Texas: K120N, Bryan.

RODERICK HARRIS
No. 28D
3770 40th Lane S
Savannah, GA 31401
LPTV Permitees (3):
Georgia: W45BE, Savannah.
Louisiana: K52EF, Lafayette.
Texas: K24DO, Amarillo.

HARRISCOPE CORPORATION
Suite 1528
10960 Wilshire Blvd.
Los Angeles, CA 90024
Phone: 310-477-7724
Fax: 310-477-9646
Officers:
Burt I. Harris Sr., Pres.
Burt I. Harris Jr., V.P.
Ownership: Burt I. Harris Sr.
Represented (legal): Cohn & Marks.
LPTV Stations (1):
California: K65BP, Santa Barbara.
TV Stations (1):
California: KWHY-TV, Los Angeles.
Other Holdings:
Broadcast holdings: Owns 50% of Video 44
(see listing under TV Station Ownership).

HARVARD BROADCASTING INC.
Box 541
17 E. Bare Hill Rd.
Harvard, MA 01451
Phone: 508-456-8797
Fax: 508-456-8480
Ownership: Louis Maisel, Pres.
Represented (legal): Allen, Moline & Harold.
LPTV Permitees (2):
Connecticut: W06BL, Hartford; W10CG, Hartford.

JULIET R. HARVEY
315 Ano St.
Kahului, HI 96732
Phone: 808-877-4990
LPTV Stations (1):
Hawaii: K61FE, Wailuku.

JOHN F. HASSLER JR.
2401 E. Washington Blvd.
Pasadena, CA 91104
LPTV Permitees (1):
California: K41DR, Oceanside.

HCS CABLE TV INC.
Box 131689
Tyler, TX 75713
Phone: 903-581-7047
Fax: 903-561-9503
Officers:
Nanelle Houston, Chief Exec. Officer
Steve Houston, Chief Operating Officer
LPTV Stations (1):
Texas: K20DL, Tyler.
LPTV Permitees (1):
Texas: K27EM, Longview.

HEALTHY'S INC.
2525 King St.
Honolulu, HI 96826
LPTV Stations (1):
Wisconsin: W08CK, Madison-Middleton.

MARIANNE HEALY
40679 Newport Dr.
Plymouth, MI 48170
Phone: 313-416-0758
LPTV Permitees (2):
Michigan: W39BU, Ludington; W57CA, Ludington.

HEIRLOOM MINISTRIES INC.
Box 155K
Rte. 1
Elliottsburg, PA 17024
LPTV Stations (1):
Pennsylvania: W18BC, Middleburg.

L. BRYANT HELMER
200 Orange Terrace
Winter Park, FL 32789
Phone: 407-740-5251
LPTV Permitees (2):
Iowa: K31ED, Ottumwa.
Wisconsin: W46CC, Whiting.

HENDERSON STATE U.
1100 Henderson St.
Arkadelphia, AR 71923
LPTV Permitees (1):
Arkansas: K14ID, Arkadelphia.

HENDERSONVILLE BCSTG. CO.
106 Heischman
Worthington, OH 43085-2624
Phone: 614-627-4651
LPTV Stations (1):
Tennessee: W11BZ, Hendersonville.

HERITAGE BROADCASTING GROUP
Box 527
Bloomfield Hills, MI 48304
Phone: 313-370-9890
Fax: 313-370-9680
Officers:
Mario F. Iacobelli, Chmn. & Chief Operating Officer
William E. Krings, Chief Financial Officer
Ownership: Mario F. Iacobelli, 98.8%; Leanne C. Schulz, 1.2%.
Represented (legal): Hogan & Hartson.
LPTV Permitees (2):
South Dakota: K05JX, Aberdeen; K40EH, Yankton.
TV Stations (3):
Michigan: WWTV, Cadillac-Traverse City;
WVUP-TV, Sault Ste. Marie.
New York: WXXA-TV, Albany.

MMDS Systems:
Colorado: WHK938, Denver (CL).

HERITAGE MEDIA CORP.
One Galleria Tower, Suite 1500
13355 Noel Rd.
Dallas, TX 75240
Phone: 214-702-7380
Fax: 214-702-7382
Officers:
James M. Hoak Jr., Chmn.
David N. Walthall, Pres.
Joseph D. Mahaffey, Chief Financial Officer
Wayne L. Kern, Sr. V.P. & Secy.
James J. Robinette, Exec. V.P. & Pres., TV Group
Paul W. Fiddick, Exec. V.P. & Pres., Radio Group
Wayne W. LoCurto, Exec. V.P.
James P. Lehr, V.P., Administration & Controller
Douglas N. Woodrum, V.P., Development & Treas.
Ownership: James M. Hoak Jr., 10.35%;
Shareholders of Heritage Media Corp.
LPTV Stations (1):
South Dakota: K46CB, Sioux Falls.
LPTV Permitees (1):
New Hampshire: W58BV, Keene.
TV Stations (8):
Florida: WEAR-TV, Pensacola-Mobile, AL
New York: WPTZ, Plattsburgh.
Oklahoma: KOKH-TV, Oklahoma City.
South Dakota: KJVV-TV, Lead-Deadwood;
KDLT, Mitchell-Sioux Falls; KEVN-TV, Rapid City.
Vermont: WNNE-TV, Hartford-Hanover, NH.
West Virginia: WCHS-TV, Charleston.
Radio Stations:
Missouri: WRTH(AM) & WIL-FM, St. Louis.
New York: WBBF(AM), WBEE(FM) & WKLX (AM), Rochester.
Oregon: KKSN-AM-FM, Portland.
Washington: KRPM-AM-FM, Seattle-Tacoma.
Wisconsin: WEMP(AM) & WMYX(FM), Milwaukee.

GREGORY J. HERMAN
1332 N.W. Keamey St.
Portland, OR 97209
Phone: 503-224-9282
LPTV Stations (5):
Oregon: K66EJ, Newberg; K25EP, Newport;
K56EI, Portland; K62DV, Portland.
Washington: K19CT, Camas.
LPTV Permitees (8):
Oregon: K15DO, Bend; K49DM, Coos Bay;
K41DF, Eugene; K20DT, Grants Pass;
K39DP, Klamath Falls; K16DD, Pendleton;
K18DW, Redmond-Prineville.
Washington: K66EU, Yakima.

LISABETH A. HERRIN
3705 Marquette
Dallas, TX 75225
Phone: 214-368-4497
LPTV Permitees (1):
Texas: K63FJ, Midland & Odessa.

ROBERT A. HETHERINGTON
202 Camp Craft Rd.
Austin, TX 78746
LPTV Permitees (4):
Texas: K49DQ, San Angelo; K51ED, San Angelo;
K57GB, San Angelo; K61FQ, San Angelo.

"HEY BUDDY" BCSTG. CO.
Box 36900
Las Vegas, NV 89133
LPTV Stations (1):
Nevada: K19CS, Las Vegas.

CATHERINE A. HILL
Box 11550
Omaha, NE 68111
LPTV Permitees (1):
Nebraska: K34DT, Omaha-Lincoln.

CHRISTIAN HILLARD
Box 2299
Scottsbluff, NE 69363
LPTV Permitees (4):
Nebraska: K49DT, Grand Island & Hastings;
K53ES, Grand Island & Hastings; K55GL,
Grand Island & Hastings; K57FZ, Grand Island & Hastings.

MYRON K. HINES
8317 W. Alternate 98
Suite 23
Panama City, FL 32407
LPTV Stations (1):
South Carolina: W35AY, Hilton Head Island.

RENE HINOJOSA
Box 355
Mercedes, TX 78570
LPTV Permitees (1):
Texas: K19BX, Waco.

FRED Y. HIRAYAMA
2506 Oahu Ave.
Honolulu, HI 96822
Phone: 808-988-7166
LPTV Stations (1):
Minnesota: K56FH, Duluth.

GREGG G. HITCHCOCK
Box 645
White Swan, WA 98952
Phone: 509-874-2559
LPTV Permitees (1):
California: K46DQ, Redding.

ROBERT HITT & MONTI R. DURHAM
60 Navarre
Irvine, CA 92715
LPTV Permitees (1):
Missouri: K65FM, Eldridge & Lebanon.

HMC COMMUNICATIONS INC.
No. 12
650 S. Rock
Reno, NV 89502
Phone: 702-856-7955
LPTV Stations (1):
Nevada: K43CT, Reno.

HOG DOG PRODUCTIONS
1440 S. Harvard
Tulsa, OK 74112
Phone: 918-747-5636
LPTV Permitees (2):
Oklahoma: K14IR, Tulsa; K04NZ, Tulsa, Broken Arrow & Turley.

HOLLANDALE CITY COMMUNITY ACCESS CHANNEL
Box 395
Hollandale, MS 38748
Phone: 601-827-2706
LPTV Permitees (1):
Mississippi: W61CI, Hollandale.

DR. STEPHEN HOLLIS
Box 7008
Columbus, GA 31909
LPTV Stations (2):
Georgia: W07CP, Columbus; W16AF, Columbus.
LPTV Permitees (1):
Georgia: W44AT, Columbus.

LPTV Ownership

JEFFREY W. HOLMES

1920 Acoma
Lake Havasu City, AZ 86403
Phone: 602-855-2533
LPTV Stations (1):
Arizona: K45AJ, Lake Havasu City.

FRANK HOOPES

98 Airport Rd.
Buffalo, WY 82834
Phone: 307-684-7825
LPTV Permitees (1):
Minnesota: K54EM, Hibbing.

HOPE BROADCASTING CORP.

2424 Fairview Ave.
Caldwell, ID 83605
Officers:
William B. Hull, Chmn. & Chief Exec. Officer
Doug Day, Chief Financial Officer
Sara Taylor, Secy.-Treas.
Ownership: William B. Hull, Jack Seeley, Dany Villanvera & Sara Taylor.
Represented (legal): Donald E. Martin/Bob Kyte; Skinner, Fawcett & Mark.
LPTV Stations (1):
Idaho: K22DX, Boise.

JUDITH A. HOPPE

670 Clovertail Rd.
Chesterfield, MO 63017
Phone: 314-878-4476
LPTV Permitees (2):
Kentucky: W45BF, Talbert.
Nebraska: K67GC, Superior.

HOT SPRINGS TV DISTRICT

Box 259
Hot Springs, MT 59845
LPTV Permitees (1):
Montana: K33CW, Hot Springs.

HAROLD HUBBARD

No. 180
2800 Woodlawn Dr.
Honolulu, HI 96822-1843
Phone: 808-539-3888
LPTV Permitees (3):
Arkansas: K41DY, Pine Bluff.
Kansas: K52EM, Caney.
Wyoming: K59FI, Gillette.

JOHN A. HUDAK

4732 Edgerton Rd.
North Royalton, OH 44133
LPTV Permitees (1):
Minnesota: K62ER, Hibbing.

HUG HOLDINGS INC.

501 S. 6th St.
Las Vegas, NV 89101
LPTV Permitees (1):
California: K26DZ, Palm Springs.

HUMBOLDT COUNTY

Box 391
Winnemucca, NV 89445
LPTV Stations (1):
Nevada: K15AL, Winnemucca.

HYSHAM PUBLIC SCHOOL DISTRICTS

1 & 7
Box 272
Hysham, MT 59038
LPTV Permitees (1):
Montana: K52EN, Hysham.

IDA TOURS INC.

Box 1568
Sun Valley, ID 83353

Officers:

Clint Stennett, Chief Exec. Officer
Stacey Giden, Mktg. Dir.
Sallie Castle, Programming Dir.
Jay Fitzgerald, Engineering Dir.
Ownership: Clint Stennett.
Represented (legal): Besozzi, Gavin & Craven.
LPTV Permitees (2):
Idaho: K18EE, Hailey; K20EB, Ketchum.

INDEPENDENT COMMUNICATIONS INC.

2000 W. 42nd St.
Sioux Falls, SD 57105
Phone: 605-338-0017
Officers:
Charles D. Poppen, Pres.
Richard T. DeVaney, V.P.
Thomas J. Whalen, Secy.-Treas.
Ownership: ElJim Co., 43.4%; RIBob Co., 43.4%; Charles D. Poppen, 8.7%; Richard T. DeVaney, 1.5%; Jerry Noonan, 1%; E. C. Stangland, 1%; Thomas J. Whalen, 1%. EC ownership: James W. Elmen & Robert C. Elmen, Gen. Partners. RC ownership: James W. Elmen & Robert C. Elmen, Gen. Partners.
Stangland owns KIWA-AM-FM, Sheldon, IA.
LPTV Permitees (1):
Iowa: K35DR, Sioux City.
TV Stations (2):
South Dakota: KTTM, Huron; KTTW, Sioux Falls.

INDEPENDENT SCHOOL DISTRICT NO. 790

Park Ave. & Main St.
Eagle Bend, MN 56446
LPTV Stations (1):
Minnesota: K45AR, Eagle Bend.

INDIAN WELLS VALLEY TV BOOSTER INC.

Box 562
Ridgecrest, CA 93555
Phone: 619-939-2433
LPTV Permitees (1):
California: K14AT, China Lake.

INDIANA BCSTG. CORP.

1950 Meridian St.
Indianapolis, IN 46207
Phone: 317-923-8888
LPTV Stations (1):
Indiana: W11BV, Indianapolis.

RAUL INFANTE JR.

No. 3211
12001 9th St. N
St. Petersburg, FL 33716
Phone: 813-576-5155
LPTV Permitees (1):
Arizona: K31DI, Phoenix.

LEWIS INGRAM

8213 Doctor Craik Court
Alexandria, VA 22306
Phone: 703-780-3274
LPTV Permitees (1):
Wyoming: K67GC, Gillette.

INTER-ACTIVE BROADCASTING OF FLORIDA INC.

110 E. 23rd St.
New York, NY 10010
Phone: 212-473-7540
Represented (legal): Rosenman & Colin.
LPTV Permitees (1):
Florida: W20BE, Miami.

Radio Stations:

New Jersey: WXMC(AM), Morristown.

INTERNATIONAL BROADCAST CONSULTANTS INC.

Suite 260
8070 Soquel Dr.
Aptos, CA 95003
LPTV Permitees (1):
Arizona: K63CR, Mesa.
MDS Systems:
Maine: WM1988, Portland (CL); WM1992, Portland (CL).
MMDS Systems:
Maine: WMH293, Camden (CL); WG418, Portland (CL).

INTERNATIONAL BROADCASTING NETWORK

Box 691111
Houston, TX 77269-1111
Phone: 713-251-1426
Officers:
Dr. Paul J. Broyles, Pres.
Pershing Paul Stringer, V.P.
Ownership: Non-profit corp.
LPTV Stations (8):
Texas: K05IA, Huntsville; K31AI, Huntsville; K02MQ, Kerville; K66CA, Livingston; K05HX, Lufkin; K11SI, Lufkin; K13WC, Lufkin; K02OC, Nacogdoches.
LPTV Permitees (1):
Texas: K10NT, Longview.

INTERNATIONAL UNION UAW LPTV PROJECT

8000 E. Jefferson Ave.
Detroit, MI 48214
Phone: 313-926-5291
Fax: 313-331-1520
Officers:
Owen Bieber, Pres.
Bill Casstevens, Chief Financial Officer
Ownership: United Auto Workers International.
LPTV Stations (1):
Michigan: W59AZ, Rockford.

ISLAND BROADCASTING CO.

4 Hunters Lane
Roslyn, NY 11576
Phone: 516-627-5103
Fax: 516-627-4469
Officers:
Richard D. Bogner, Partner
Michael Bogner, Gen. Mgr.
Ownership: Richard D. Bogner & Leonard H. King.
Represented (legal): Rosenman & Colin.
LPTV Stations (4):
New York: W54AY, Brownsville; W38AM, Long Island City; W44AI, Plainview-Hicksville; W63AS, Westbury.

IWU COMMUNICATIONS INC.

4201 S. Washington St.
Marion, IN 46953-4999
Phone: 317-677-2791
Fax: 317-677-2499
Officers:
Harold Bardsley, Chmn.
James Barnes, Pres.
Terry Munday, Chief Exec. Officer
Ownership: Indiana Wesleyan U.
LPTV Stations (1):
Indiana: W51BT, Marion.

JULIO F. IZZO

409 W. 10th St.
Long Beach, CA 90813

Phone: 310-436-4482
Fax: 310-436-7723
Represented (legal): Arent, Fox, Kintner, Plotkin & Kahn.
LPTV Stations (2):
New York: W51BV, Deer Park.
South Carolina: W49BG, Charleston.
LPTV Permitees (2):
Minnesota: K39CU, Fisher.
Virginia: W19BM, Virginia Beach.

XENIA R. IZZO

409 W. 10th St.
Long Beach, CA 90813
Phone: 310-436-4482
Represented (legal): Arent, Fox, Kintner, Plotkin & Kahn.
LPTV Stations (2):
New York: W51BV, Deer Park.
South Carolina: W49BG, Charleston.
LPTV Permitees (1):
Virginia: W19BM, Virginia Beach.

JACKSON PURCHASE BCSTG. CO.

1500 Diuguid Rd.
Murray, KY 42071
Phone: 502-753-2400
Fax: 502-753-9434
Officer:
Dr. Sam Parker, Pres.
Represented (legal): Larry Perry.
LPTV Stations (1):
Kentucky: W46BE, Murray.
Radio Stations:
Kentucky: WNBS(AM), Murray.

RICHARD P. JACKSON JR.

2680 Knox Ave.
Los Angeles, CA 90039
Phone: 213-663-2796
LPTV Permitees (1):
Iowa: K62ES, Ottumwa.

JACKSON STATE U.

1400 J.R. Lynch St.
Jackson, MS 39217
Officers:
Dr. James E. Lyons Sr., Pres.
Dr. Elualee Banks, Exec. V.P.
Darryl Christmon, V.P. for Fiscal Affairs
Lillian Taylor, Asst. V.P. for Fiscal Affairs/
Treas.
LPTV Permitees (1):
Mississippi: W23BC, Jackson.

JACKSONVILLE TRANSLATOR INC.

Suite 704
400 E. Colonial Dr.
Orlando, FL 32803
Phone: 407-257-4864
LPTV Stations (1):
Florida: W41BM, Jacksonville.

JEFF JACOBSEN

Box 3541
Scottsdale, AZ 85271
Phone: 602-945-6746
LPTV Stations (1):
Louisiana: K13VE, Baton Rouge.
LPTV Permitees (2):
Arizona: K49DF, Phoenix; K19DD, Scottsdale.

LONNIE JAMES

700 Spottis Wood Lane
Clearwater, FL 34616
LPTV Stations (1):
Ohio: W64BM, Toledo.

ROBERT T. JAMES
1502 King St.
Myrtle Beach, SC 29577
LPTV Permittees (2):
Alabama: W50BI, Mobile.
North Carolina: W33BA, Wilmington.

JAMES C. JAMISON
27457 Lemontree Court
Hayward, CA 94545
Phone: 510-784-0711
LPTV Permittees (1):
Wyoming: K18EN, Gillette.

J & G BRUGMAN 1985 TRUST
15434 Janine Dr.
Whittier, CA 90603
LPTV Stations (1):
Minnesota: K30ED, Duluth.

JASE VIDEO PRODUCTIONS
700 22nd Ave. S
Brookings, SD 57006
Phone: 605-692-4609
Officers:
Wayne Sande, Mktg. Dir.
Ehab Andrawis, Engineering Dir.
Ownership: Arthur Holden.
LPTV Stations (1):
South Dakota: K50DG, Brookings.

J.B.R. CORP. INC.
6778 Flagler St.
Miami, FL 33166
LPTV Stations (1):
Florida: W21AX, Miami.

JEFF DAVIS BCSTRS. INC.
Box 757
Hwy. 341 E
Hazlehurst, GA 31539
Phone: 912-375-4511
Ownership: John Hulett, Pres. & Chief Exec.
Officer.
LPTV Stations (1):
Georgia: W63AT, Hazlehurst.
Radio Stations:
Georgia: WVOH-AM-FM, Hazlehurst.

JEFFCO BCSTG.
5442 S. 48th St.
Phoenix, AZ 85040
Ownership: Jeff Jacobsen.
LPTV Stations (1):
South Dakota: K32DK, Watertown.

LOUIS E. JENKINS JR.
910 N. Foster
Baton Rouge, LA 70806
Phone: 504-928-4461
LPTV Permittees (3):
Florida: W14CA, St. Augustine; W33BI, St. Augustine.
Louisiana: K15EG, Shreveport.
Mississippi: W20BD, Natchez.

SISTER SUE JENKINS, S.F.C.C.
Box 88400
Indianapolis, IN 46208
LPTV Permittees (1):
Indiana: W64BV, Mount Vernon.

JENNINGS BCSTG. CO. INC.
Drawer 1248
122 N. Market St.
Jennings, LA 70546
Phones: 318-824-2934; 318-824-1384
Officers:
Clovis L. Bailey, Pres. & Chief Exec. Officer
Barbara W. Bailey, V.P.

Ownership: Clovis L. Bailey, 97%; Barbara W. Bailey, 1.5%; Bill Bailey, 1%; Barbara Reppond, 0.5%.
Represented (legal): Brown, Nietert & Kaufman, Chartered.
LPTV Stations (1):
Louisiana: K13VG, Jennings.
Radio Stations:
Louisiana: KJEF-AM-FM, Jennings.

CLAUDE E. JOHNSON
Box 1091
Freeport, TX 77541
LPTV Permittees (1):
Texas: K30DN, Freeport.

ESTHER P. JOHNSON
5153 Hwys 2 & 41
Bark River, MI 49807
Phone: 906-466-7455
LPTV Permittees (2):
Michigan: W23BE, Escanaba; W64CA, Escanaba.

LINDA M. JOHNSON
1612 W. Oak Shadows Dr.
Tucson, AZ 85737
Phone: 602-742-9615
LPTV Permittees (3):
Michigan: W27BN, Escanaba; W46CD, Escanaba; W48BP, Escanaba.

LLOYD JOHNSON
Box 85
Rte. 1
Karlstad, MN 56732
Phone: 218-436-2817
LPTV Permittees (1):
Missouri: K56FP, Poplar Bluff.

MARIE JOHNSON
Box 85
Rte. 1
Karlstad, MN 56732
Phone: 218-436-2817
LPTV Permittees (2):
Missouri: K59FE, Poplar Bluff; K61FY, Poplar Bluff.

MARK W. JOHNSON
1612 W. Oak Shadows Dr.
Tucson, AZ 85737
Phone: 602-742-9615
LPTV Permittees (5):
Michigan: W17BQ, Escanaba; W21BJ, Escanaba; W44BI, Escanaba; W62CI, Escanaba; W66CJ, Escanaba.

RICHARD W. JOHNSON
3153 Hwy. 2 & 41
Bark River, MI 49807
Phone: 906-466-7455
LPTV Permittees (5):
Michigan: W15BI, Escanaba; W50BG, Escanaba; W52BX, Escanaba; W58CJ, Escanaba; W60CB, Escanaba.

DENNIS JONDLE
9150 Dote Rd.
Maybee, WI 54843
LPTV Permittees (1):
Wisconsin: W14BS, Hayward.

JAMES JONES
Box 651
Sylacauga, AL 35150
Phone: 205-245-0842
LPTV Permittees (9):
Alabama: W56CW, Eufaula; W23BF, Selma; W48BS, Selma; W57CB, Selma; W59CJ,

Selma; W61CM, Selma; W63CB, Selma; W65CQ, Selma; W69DA, Selma.

JULIA F. JONES
Box 18-A
Los Angeles, CA 90018
Phone: 213-293-0392
LPTV Permittees (2):
Tennessee: W41BT, Acton; W51CG, Acton.

LINDA C. JONES
1822 Pleasant Ridge Dr.
Sylacauga, AL 35150
Phone: 205-245-6115
LPTV Permittees (5):
Alabama: W56CW, Eufaula; W16BB, Selma; W18BM, Selma; W27BM, Selma; W50BV, Selma.

RUTH D. JONES
Box 651
Sylacauga, AL 35150
Phone: 205-249-0842
LPTV Permittees (3):
Alabama: W17BP, Eufaula; W19BU, Eufaula; W54BW, Selma.

DAVID JORDAN
Box 388
Selmer, TN 38375
Phone: 901-645-6165
LPTV Permittees (1):
Tennessee: W09CE, Milan.

ROBERT G. JUILLERAT
4555 Smith Rd.
Norwood, OH 45212
Phone: 513-732-7667
LPTV Permittees (1):
New York: W65CR, Massena.

ALFRED D. JUMPER
No. 221
8121 Manchester Ave.
Playa Del Rey, CA 90293
LPTV Permittees (1):
Minnesota: K56FJ, Hibbing.

ORVA KAHN
2800 W. 42nd St.
Minneapolis, MN 55410
Phone: 612-924-0814
LPTV Permittees (1):
Minnesota: K52EQ, Cook.

HARRY D. KAISER
No. 234
2160 S. Beverly Glen Blvd.
Los Angeles, CA 90025
Phone: 310-557-1358
LPTV Permittees (1):
Tennessee: W62CJ, Jackson.

GERALD D. KAMP
2615 Hayden Bridge Rd.
Springfield, OR 97477-6708
Phone: 503-345-2119
Fax: 503-345-2187
LPTV Permittees (1):
Oregon: K53EA, Eugene.

KANAB LIONS CLUB
156 E. 100 St.
Kanab, UT 84741
LPTV Stations (1):
Utah: K12ND, Kanab.

UNIVERSITY OF KANSAS
Continuing Education Bldg.
Lawrence, KS 66045-2600

Phone: 913-864-4790
Fax: 913-864-4871
Officer:
Robert J. Senecal, Dean
LPTV Stations (1):
Kansas: K68DK, Overland Park.
LPTV Permittees (1):
Kansas: K14HY, Lawrence.

UNIVERSITY OF KANSAS MEDICAL CENTER
Telecommunications Dept.
Kansas City, KS 66103
LPTV Permittees (1):
Kansas: K57EZ, Kansas City.

KAR ENTERPRISES
908 Sanders
Laramie, WY 82070
LPTV Permittees (1):
Minnesota: K64EG, Hibbing.

RAYMOND KARPOWICZ
1 Outer LaDue
St. Louis, MO 63131
Phone: 314-994-0680
LPTV Stations (1):
Missouri: K02NQ, Columbia.
LPTV Permittees (1):
Missouri: K11TB, Jefferson City.

COSTAS KATSOULIS
Suite C
4302 Via Marina Way
Marina Del Rey, CA 90292
Phone: 310-827-9034
LPTV Permittees (1):
North Carolina: W61CN, Midway.

KAY CEE TELEVISION
1260 Lakeview Dr.
La Habra, CA 90631
LPTV Stations (1):
South Dakota: K18BC, Pierre.

KAY GROUP
Box 10606
New Iberia, LA 70562
LPTV Permittees (1):
Louisiana: K35DT, New Iberia.

KAYU-TV PARTNERS LTD.
Box 8115
S. 4600 Regal St.
Spokane, WA 99203
Phone: 509-448-2828
Fax: 509-448-3815
Officers:
Robert J. Hamacher, Chrmn., Chief Exec. & Operating Officer
Paula Bauer, Chief Financial Officer
Ownership: Robert J. Hamacher, Gen. Partner.
Hamacher also has interest in Salmon River Communications (see listing in Commercial TV Station Ownership) & KCY-TV (see listing).
LPTV Stations (1):
Washington: K09UP, Colville.

KBBS INC.
1726 S. Shirley Ave.
Gonzales, LA 70737
Phone: 504-621-4200
LPTV Permittees (2):
Louisiana: K57GJ, Lafayette; K63FF, Lafayette.

KCIT ACQUISITION CO.
3800 Call Field
Wichita Falls, TX 76308
Phone: 817-691-1808

LPTV Ownership

Officers:

Peter D'Acosta, Pres.
F. Lanham Lyne Jr., V.P.
Charles R. Hart, Secy.-Treas.

Ownership: Epic Bcstg. Corp., 51%; Martha Stead Lynn, 25%; Peter D'Acosta, 20%; Charles R. Hart, 4%. Epic Bcstg. Corp., Peter D'Acosta, F. Lanham Lyne Jr. & Charles Hart have interest in BSP Bcstg., licensee of KJTL, Wichita Falls, TX (see listing in Commercial TV Station Ownership).

LPTV Permittees (1):

Texas: K46DI, Amarillo.
TV Stations (1):
Texas: KCIT, Amarillo.

KCY-TV

Box 8115
S. 4600 Regal St.
Spokane, WA 99203
Phone: 509-448-2828
Fax: 509-448-3815
Officer:

Robert J. Hamacher, Pres.

Ownership: Salmon River Communications Ltd. Partnership. Robert J. Hamacher, Managing Partner. Hamacher is also managing partner of Salmon River Communications Ltd. Partnership (see listing).

LPTV Permittees (1):

Washington: K66BW, Richland.

KEE PROPERTIES INC.

105 N. Plaza Trail
No. 153
Virginia Beach, VA 23452
Officers:

Karin E. English, Pres. & Programming Dir.
Austin C. Wathen Jr., V.P., Operations
Raymond L. Grant Sr., V.P., Finance
Leslie Harris, Programming Dir.
Ownership: Karin E. English, Austin C. Wathen Jr., Raymond L. Grant Sr., Principals.
Represented (legal): Harrison & Moberly (Indianapolis); Brown & Porter (Chicago).
LPTV Permittees (1):
Indiana: W50BB, Carmel.

CHARLES O. KEEN

1211 Edgewater Rd.
Horseshoe Bend, AR 72512
LPTV Permittees (1):
Arkansas: K61FP, Batesville.

EVERETT KEEVIL

4738 Briarland Dr.
Houston, TX 77035
Phone: 713-723-2529
Fax: 713-721-8955
LPTV Permittees (1):
New York: W34BT, Watertown

KELLEY ENTERPRISES

60 S. Milliron Rd.
Muskegon, MI 49442
Phones: 616-733-4944; 616-733-4040
Fax: 616-739-4329
Officers:

Fenton Kelley, Pres. & Chief Operating Officer
Michelle K. Kelley, Chief Financial Officer
Ownership: Kelley Enterprises of Muskegon Inc., Fenton L. Kelley & Michelle K. Kelley, Principals.

LPTV Permittees (1):

Michigan: W40AK, Muskegon.
Other Holdings:
Telecommunications company: Muskegon Marine Mobile.

ROBERT E. KELLY

1801 Columbia Rd.
Washington, DC 20009

LPTV Permittees (2):

Maryland: W61BY, Annapolis; W63BP, Annapolis.

KELLY TELEVISION CO.

4400 Steilacoom Blvd. SW
Tacoma, WA 98499
Phone: 206-625-1313
Fax: 206-383-9551
Officers:
Robert Kelly, Owner
Jon Kelly, Owner
Roger Ottenbach, Gen. Mgr.
Donald Lacy, Operations Mgr.
Marlene Gottfried, Business Mgr.
Gregory Obata, Gen. Sales Mgr.
Robert E. Kelly, Programming Dir.
Larry Brandt, Chief Engineer
Represented (legal): Koteen & Naftalin.
LPTV Permittees (1):
Washington: K54DX, Ellensburg-Kittitas.
Other Holdings:
See Kelly Broadcasting Co. in Commercial TV Station Ownership.

DAVID KEMP

548 Lafond
St. Paul, MN 55103
LPTV Permittees (1):
Florida: W21BG, De Land.

KENDRICK BCSTG. CO.

473 Jonell Lane
Reynoldsburg, OH 43068
LPTV Permittees (1):
Ohio: W25BE, Newark & Heath.

KENNEBEC VALLEY TELEVISION INC.

10 Common St.
Waterville, ME 04901
Phone: 207-873-6100
Officer:
Elie J. Roy, Pres.
Ownership: Elie J. Roy, 20%; V. Wilson Hickam, 20%; Clarence Ostalkiewicz, 20%; Judith P. Williams, 20%; Joan T. Fournier, 10%; Roland G. Fournier, 10%.
Represented (legal): Mahn, Franklin & Gold-enberg.
LPTV Stations (2):
Maine: W25BD, Augusta; W41AY, Waterville.
LPTV Permittees (5):
Maine: W04CJ, Augusta; W33BD, Bangor; W16AO, Brunswick; W38AY, Camden; W31AW, Skowhegan.

DEBORAH R. KENNY

Box 932
Neosho, MO 64850
Phone: 417-451-1440
LPTV Stations (4):
Missouri: K09VM, Joplin-Carthage; K46CZ, Joplin-Carthage; K38DD, Monett; K32CL, Neosho.

GARY M. KENNY

Box 932
Neosho, MO 64850
Phone: 417-451-1440
LPTV Stations (3):
Missouri: K09VM, Joplin-Carthage; K46CZ, Joplin-Carthage; K32CL, Neosho.

KENTEL

5442 S. 48th St.
Phoenix, AZ 85040
Ownership: Ken Jacobsen.
LPTV Stations (1):
Idaho: K43BE, Boise.
LPTV Permittees (1):
Tennessee: W48BA, Nashville.

KENTUCKY AUTHORITY FOR ETV

600 Cooper Dr.
Lexington, KY 40502
Phone: 606-233-3000
Officers:
Virginia Gaines Fox, Exec. Dir.
Donna Moore, Deputy Exec. Dir., Production & Planning
Don Mullis, Deputy Exec. Dir., Administration & Support
Ownership: Governing board of Kentucky Authority for ETV.
Represented (legal): Wyatt, Tarrant & Combs (Lexington, KY).
LPTV Stations (1):
Kentucky: W64AV, Hopkinsville.
TV Stations (15):
Kentucky: WKAS, Ashland; WKGB-TV, Bowling Green; WCVN, Covington; WKZT-TV, Elizabethtown; WKHA, Hazard; WKLE, Lexington-Richmond; WKMJ, Louisville; WKMA, Madisonville; WKMR, Morehead; WKMU, Murray-Mayfield; WKOH, Owensboro; WKON, Owenton; WKPD, Paducah; WKPI, Pikeville; WKSO-TV, Somerset.

COMMONWEALTH OF KENTUCKY

Owensboro Community College
4800 New Hartford Rd.
Owensboro, KY 42301
Phone: 502-686-4400
Fax: 502-686-4594
Officer:
Dr. John McGuire, Pres.
Represented (legal): Hopkins & Sutter.
LPTV Stations (1):
Kentucky: W12BJ, Owensboro.

KENTUCKY NEW ERA INC.

1616 E. 9th St.
Hopkinsville, KY 42240
Phone: 502-885-4300
Ownership: D. J. Everett.
LPTV Stations (1):
Kentucky: W43AG, Hopkinsville.

KERN EDUCATIONAL TELECOMMUNICATION CONSORTIUM

5801 Sundale Ave.
Bakersfield, CA 93309
Phone: 805-398-3625
LPTV Stations (1):
California: K43AG, Inyokern/Ridgecrest.
LPTV Permittees (1):
California: K57GC, Delano & Porterville.

ANDREA J. KESLER

Box 313
Rte. 1
East Bernstadt, KY 40729
LPTV Stations (1):
Kentucky: W09BZ, Bernstadt.

LEO KESSELMAN

200 Glenridge Ave.
Los Gatos, CA 95030
Phone: 408-354-5713
Fax: 408-354-7857
Represented (legal): William Bamard.
LPTV Stations (4):
California: K58DJ, Bakersfield; K04NT, Indio; K06MB, Indio; K09VB, Santa Maria.
LPTV Permittees (1):
New Mexico: K21DB, Santa Fe.

BENETT KESSLER

Box 275
Independence, CA 93526
LPTV Permittees (4):
California: K28EE, Bishop; K04OK, Bishop-Mammoth Lakes; K20DZ, Bridgeport; K32DD, Independence.

KHQ INC.

4202 S. Regal St.
Spokane, WA 99223
Phone: 509-448-6000
Fax: 509-448-4694
Officers:
Lon C. Lee, Pres. & Gen. Mgr.
Michael K. Nielsen, Treas.
Ownership: James P. Cowles & William S. Cowles, Co-Trustees.
Represented (legal): Wiley, Rein & Fielding.
LPTV Stations (2):
Idaho: K18DT, Coeur d'Alene; K48DX, Sandpoint.
TV Stations (1):
Washington: KHQ-TV, Spokane.
Newspapers:
Washington: Spokane Chronicle, Spokesman Review.

KIDD COMMUNICATIONS

Box 669
Kings Beach, CA 95719
LPTV Permittees (5):
California: K04NV, Red Bluff; K49DD, Sacramento; K53DO, Sacramento; K65EU, South Lake Tahoe.
Nevada: K47CO, Reno.

ALBERT E. KIENAS

620 California Ave.
Libby, MT 59923
Phone: 406-293-5669
LPTV Permittees (1):
Tennessee: W69DB, Acton.

PAUL KILDAL

Box 456
Glennallen, AK 99588
LPTV Permittees (1):
Alaska: K08LT, Glennallen.

KILLEEN CHRISTIAN BROADCASTING CORP.

Box 11031
Killeen, TX 76547-1031
Phone: 817-699-3277
Officer:
Catherine Mason, Chmn. & Chief Exec. Officer
Represented (legal): May & Dunne.
LPTV Stations (1):
Texas: K31DG, Killeen.

KILLINGTON LTD.

Killington Television
Killington Rd.
Killington, VT 05751
Phone: 802-422-3333
Fax: 802-422-3132
Officers:
Preston L. Smith, Chmn.
Henry B. Lunde, Pres.
John Clifford, V.P., Mktg.
Ownership: S.K.I. Ltd.
Represented (legal): Brown, Nietert & Kaufman Chartered.
LPTV Stations (1):
Vermont: W18AE, Killington.
Other Holdings:
California: Bear Mountain Resort.
Vermont: Haystack Mountain Resort, Killington Ski Resort, Mount Snow Resort.
Maine: Sugarbush USA.

GEORGE W. KIMBLE

Box 1012
Canandaigua, NY 14424
LPTV Stations (3):
New York: W63BM, Rochester.
Pennsylvania: W07CD, State College; W13BY, State College.
LPTV Permittees (1):
Florida: W18AZ, Sarasota.

Radio Stations:
New York: WNYR(AM), Syracuse.

KING BROADCASTING CO.
1501 S.W. Jefferson St.
Portland, OR 97021
Phone: 503-226-5000
Fax: 503-226-4577
LPTV Stations (1):
Oregon: K29AZ, Newport.

GLENN W. KING
1601 E. Lincoln Ave.
Goshen, IN 46526
Phone: 219-533-7921
LPTV Permitees (1):
Tennessee: W14BW, Acton.

KINGDOM OF GOD MINISTRIES INC.
Box 88400
Indianapolis, IN 46208
Phone: 317-283-5800
Officer:
Sister Sue Jenkins, Chief Exec. Officer
LPTV Stations (1):
Indiana: W31AL, Indianapolis.
LPTV Permitees (1):
Indiana: W48BG, Kokomo.

PAUL & MARGE KLEE
501 W. 11th St.
Newport, KY 41071
Phone: 606-294-3454
LPTV Permitees (1):
New York: W52BZ, Massena.

KM COMMUNICATIONS INC.
3654 W. Jarvis Ave.
Skokie, IL 60076
Phone: 708-674-0864
Fax: 708-674-9188
Officers:
Myoung Hwa Bae, Pres.
Kevin Bae, Secy.-Treas.
LPTV Stations (4):
Georgia: W04BR, Atlanta.
Illinois: W04CK, Chicago; W13BE, Chicago.
Wisconsin: W08BY, Milwaukee.

KMTR INC.
Box 7308
Eugene, OR 97401-0208
Phone: 503-746-1600
Officers:
Robert W. Davis, Pres.
Susan Boone, Controller
Richard G. Picatti, Secy.-Treas.
Ownership: Robert A. Paisley, 16.01%; Hugh E. Davis, 22.04%; Lorraine M. Davis Trust, 10.87%; Robert W. Davis, 15.5%; Robert W. Strausz, 5.37%; Lee Semon Jr., 6.68%; Eugene L. Shields, 4.4%; Richard G. Picatti, 4.49%; Donald S. Picatti, 4.29%; Campbell T. Wilson, 2.12%; C. Keith Riffe, 2.46%; Sperry A. McNaughton, 1.96%; Lori Davis Campbell, 1.72%; James E. Davis, 1.72%; 3 others each with less than 1%.
Represented (legal): Haley, Bader & Potts.
LPTV Stations (1):
Oregon: K19AD, Tri City.
TV Stations (3):
Oregon: KMTZ, Coos Bay; KMTR, Eugene; KMTX-TV, Roseburg.

PAUL E. KNIES
Box 1009
Jasper, IN 47547
Phone: 812-482-2727
Fax: 812-683-5891
Represented (legal): Miller & Miller.
LPTV Stations (1):
Indiana: W27BG, Jasper.

LPTV Permitees (1):
Indiana: W39BM, Jasper.

RONALD D. KNIFFIN
449 Ave. A
Rochester, NY 14621
Phones: 716-544-3820; 716-546-3800
Fax: 716-544-1110
Represented (legal): Arent, Fox, Kintner, Plotkin & Kahn.
LPTV Stations (1):
New York: W38AW, Rochester.
LPTV Permitees (1):
Florida: W26AX, Clearwater.

KNOX COUNTY BROADCASTING INC.
Box 1038
Lenoir City, TN 37771
LPTV Stations (1):
Tennessee: W38AQ, Lenoir City.

KNOXVILLE COMMUNITY BCSTG. INC.
Box 740
Martel Rd.
Lenoir City, TN 37771
Officers:
Hugh T. Statum, Pres.
James M. Robinson, V.P.
Stan Porter, Secy.-Treas.
LPTV Stations (1):
Tennessee: W43AE, Knoxville.

RICHARD E. KOENIG
12820 Hwy. EE
Rocheport, MO 65279
Phone: 314-874-5886
LPTV Stations (1):
Missouri: K11SN, Columbia.

KOREAN AMERICAN TV BROADCASTING CORP.
250 Spring St.
Suite 6N302
Atlanta, GA 30303
Phone: 404-222-9889
Fax: 404-222-9903
Officers:
James C. Sim, Chmn. & Chief Exec. Officer
Brenda S. Sim, Secy.-Treas.
Branch Office:
250 Spring St.
Suite 6-W-123
Atlanta, GA 30303
Ownership: James C. Sim.
LPTV Stations (1):
Georgia: W67CI, Roswell.

KOTZEBUE BCSTG. INC.
Box 78
Kotzebue, AK 99752
LPTV Stations (1):
Alaska: K09OV, Kotzebue.

KPAX COMMUNICATIONS INC.
Box 4827
Missoula, MT 59806
Phones: 406-543-7106; 406-756-5888
Fax: 406-756-5889
Officer:
William Sullivan, Pres. & Gen. Mgr.
Ownership: Evening Post Publishing Co. (see listing).
Represented (legal): Dow, Lohnes & Associates.
LPTV Stations (1):
Montana: K18AJ, Kalispell.

HAROLD & SUE KROGMAN
Box 103
Rural Rte. 1
Sibley, IA 51249

LPTV Stations (1):
Minnesota: K66EO, Duluth.

KTXJ RADIO INC.
Newton Hwy.
Jasper, TX 75951
LPTV Permitees (1):
Texas: K53EQ, Jasper.

KUSK INC.
3211 Tower Rd.
Prescott, AZ 86301
Phone: 602-778-6770
Officers:
William H. Sauro, Pres. & Chief Exec. Officer
Julia Ramirez, Chief Financial Officer
Richard C. Howe, V.P. & Gen. Mgr.
Ownership: William H. Sauro, 55.7%; Neighborhood TV Co., 30%; Allstate Insurance, 14.3%. NTVC ownership: Marshall M. Carpenter Jr., Pres., 18.7%; William H. Sauro, V.P., 18.7%; Lyle Mattier, Treas., 18.6%; Alsta & Co., 4.4%.
Represented (legal): Leventhal, Senter & Lerman.
LPTV Stations (1):
Arizona: K27AN, Phoenix.
TV Stations (1):
Arizona: KUSK, Prescott-Phoenix.
TV Translators:
Arizona: K300T, Flagstaff; K17BU, Mesa; K55EH, Phoenix.

KUTV L.P.
2185 South 3600 West
Salt Lake City, UT 84119
Phone: 801-973-3000
Officers:
Jeffrey B. Hatch, Pres. & Gen. Mgr.
John A. Kapitula, Chief Financial Officer
Ownership: VS&A Hughes Communications Partners, see listing, Managing Partner, The Standard Corp.; Communications Investment Corp.
Represented (legal): Haley, Bader & Potts.
LPTV Stations (2):
Utah: K64BO, Delta Millard County rural; K43AE, Myton/Duchesne County rural.
TV Stations (2):
Utah: KUTV, Salt Lake City; KUSG, St. George (CP).

KWA-TV INC.
Box 10434
Tampa, FL 33679
LPTV Stations (1):
Missouri: K13WA, St. Louis, Clayton & Jennings.

KXAN INC.
908 W. Martin Luther King Blvd.
Austin, TX 78701
Phone: 512-476-3636
Ownership: LIN Television Corp., see Commercial TV Station Ownership.
LPTV Permitees (3):
Texas: K16DI, Bastrop; K48ET, Georgetown; K64EK, Round Rock.

ROBERT D. KYMALA
13141 E. 44th St.
Tulsa, OK 74134
LPTV Permitees (1):
Tennessee: W17AS, Knoxville.

LA VERNIA CHRISTIAN TEACHING CENTER
Route 2
Box 38L
La Vernia, TX 78121
Phone: 512-779-6361

LPTV Stations (1):
Texas: K45DX, Floresville.
LPTV Permitees (1):
Texas: K39DX, La Vernia.

LAGOON COMMUNICATIONS INC.
14040 U.S. Hwy. 1
Suite 100
Sebastian, FL 32458
LPTV Stations (1):
Florida: W69BO, Vero Beach.

LAKE HAVASU CHRISTIAN TV
Box 747
Lake Havasu City, AZ 86405-0747
Phones: 602-453-2588; 602-453-8825
Fax: 602-855-0483
Officers:
Richard D. Tatham, Chief Exec. Officer & Gen. Mgr.
Grace M. Tatham, V.P., Advance
William Goode, Secy.
Represented (legal): Arent, Fox, Kintner, Plotkin & Kahn.
LPTV Stations (1):
Arizona: K25AL, Lake Havasu City.
LPTV Permitees (1):
Arizona: K27EC, Lake Havasu City.
Radio Stations:
Arizona: KNLB(FM), Lake Havasu City.

LAKES BCSTG. GROUP INC.
Box 300
Breezy Point, MN 56472
LPTV Permitees (1):
Minnesota: K14IN, Breezy Point.

LAND O' LAKES SUPERSTATION INC.
c/o Violet Becker
Land O' Lakes, WI 54540
LPTV Stations (1):
Wisconsin: W16AC, Land O' Lakes.

LANDER COUNTY GENERAL IMPROVEMENT DISTRICT NO. 1
Box 565
Battle Mountain, NV 89820
Phone: 702-635-2885
Fax: 702-635-0604
Officers:
David Filbin, Chmn.
Tracy Echeverria, Vice Chmn.
Elizabeth Baker, Secy.-Treas.
LPTV Stations (1):
Nevada: K32CA, Battle Mountain.

L & M BCSTG. CO. INC.
RR 1
Mount Carmel, IL 62863
LPTV Permitees (2):
Illinois: W07CW, Lincoln; W09CA, Lincoln.

JEANNE A. LARSON
Box 630
Ely, MN 55731
LPTV Permitees (1):
Minnesota: K68EF, Ely.

LAS TRES CAMPANAS TELEVISION INC.
22 Commerce Center Way
Henderson, NV 89015
Phone: 702-433-0027
LPTV Permitees (1):
Nevada: K47EG, Laughlin.

SUSAN A. LAWRENSEN
263 Los Prados Dr.
Safety Harbor, FL 34695-3336
LPTV Permitees (2):
Florida: W16AQ, Naples.
Missouri: K43DG, Springfield.

LPTV Stations (1):
District of Columbia: W48AW, Washington.
Radio Stations:
Maryland: WMDO(AM), Wheaton.

CHARLES W. LOUGHERY
741 Cybus Way
Southampton, PA 18966
LPTV Stations (1):
Pennsylvania: W08CR, Warminster.

GREATER LOUISVILLE BCSTG. CORP.
3402 Kirby Ave.
Louisville, KY 40211
LPTV Permittees (1):
Kentucky: W24BW, Louisville.

HYE CHIN LOWERY
5202 Gladehill Dr.
Kingwood, TX 77345
LPTV Permittees (2):
Oklahoma: K22EM, Oklahoma City.
Texas: K69GP, San Antonio.

KEITH L. LOWERY
5202 Gladehill Rd.
Kingwood, TX 77345
Phone: 713-656-7081
LPTV Permittees (1):
Texas: K21DZ, San Antonio.

LP NYACK LTD. PARTNERSHIP
One Stamford Landing
62 Southfield Ave.
Stamford, CT 06902
Phone: 203-353-8555
Officer:
Steve Barone, Controller
LPTV Permittees (1):
New York: W57BP, Nyack.

LUBBOCK TV CORP.
2124 15th St.
Lubbock, TX 79401
Phone: 806-747-4085
Fax: 806-747-8928
Officers:

Lary Rice, Chmn. & Chief Exec. Officer
Shaun Lenerose, Chief Operating & Financial Officer
Represented (legal): Crenshaw, Dupree & Milam (Lubbock, TX).
LPTV Stations (1):
Texas: K40AN, Lubbock.

LUMEN INC.
Suite 7012
2507 U.S. 1 S
St. Augustine, FL 32086
LPTV Stations (1):
Florida: W22AN, St. Augustine.

LUPIAN WARREN BARNARD PARTNERSHIP
8691 Echo Dr.
La Mesa, CA 92041
Phone: 619-698-7300
LPTV Stations (1):
California: K49BV, Vista & Oceanside.

DENNIS MACEY
907 Paddock Dr.
Palatine, IL 60067
LPTV Stations (1):
Arizona: K32CM, Lake Havasu City.

GORDON B. MADLOCK
1906 5th Ave. SE
Cedar Rapids, IA 52403

LPTV Stations (1):
Texas: K04NW, Houston.

EARL V. & LOLA R. MADSEN
N. 1003 Warren Rd.
Spokane, WA 99216
Phone: 509-924-8779
LPTV Permittees (1):
Tennessee: W56DA, Acton.

DWIGHT R. MAGNUSON
Box 332
Seymour, TN 37865
Phone: 615-525-6358
Represented (legal): McCampbell & Young.
LPTV Stations (1):
Tennessee: W50BK, Knoxville.

MAIN STREET TV INC.
343 Great Neck Rd.
Great Neck, NY 11021
LPTV Stations (1):
Florida: W19AQ, Palm Beach.

MAINE BROADCASTING SYSTEM
One Congress Square
Portland, ME 04101
Officers:
Frederic L. Thompson, Chmn. & Pres.
Bruce C. McGonill, Exec. V.P. & Chief Exec. Officer
Dale L. Eichom, Treas.
Ownership: Frederic L. Thompson, 8.33%; Julie T. Fraich, 8.33%; David M. Rines, 8.33%; Henry M. Rines, 8.33%; James P. Rines, 8.33%; Leonora W. Rines, 8.33%; Marjorie W. Rines, 8.33%; Ann R. Stanley, 8.33%; Nathaniel B. Thompson, 8.33%.
Represented (legal): Wilkinson, Barker, Knauer & Quinn.

LPTV Stations (4):
Iowa: K55FL, Spencer; K40CO, Storm Lake.
Maine: W57AQ, Calais; W04AK, Waterville.
TV Stations (3):
Iowa: KMEG, Sioux City.
Maine: WL8Z-TV, Bangor; WCSH-TV, Portland.

MAINE PUBLIC BROADCASTING CORP.
1450 Lisbon St.
Lewiston, ME 04240
Phone: 207-783-9101
Officers:
William R. Cotter, Chmn.
Robert L. Woodbury, Vice Chmn.
Robert H. Gardiner, Pres.
Angelo Andrianos, Asst. Treas.

Branch Offices:
65 Texas Ave.
Bangor, ME 04401
Phone: 207-941-1010
309 Marginal Way
Portland, ME 04104
Phone: 207-874-6570
LPTV Stations (2):
Maine: W30BF, Bangor; W39BQ, Lewiston.
TV Stations (5):
Maine: WCBB, Augusta-Lewiston-Portland; WMEA-TV, Biddeford; WMED-TV, Calais; WMEB-TV, Orono; WMEM-TV, Presque Isle.
Radio Stations:
Maine: WMEA-FM, Portland; WMED-FM, Calais; WMEH-FM, Bangor; WMEM-FM, Presque Isle; WMEW-FM, Waterville; WMEF-FM, Fort Kent.

ROBERT MAKITTEN
1726 Otisco Valley Rd.
Marietta, NY 13110
Phone: 315-636-8353

LPTV Permittees (1):
New York: W14BT, Plattsburgh.

M & M COMMUNICATIONS INC.
606 Silver Shore Dr.
Pensacola, FL 32507
Phones: 904-456-9749; 904-455-9643
Fax: 904-456-2269
Officers:
Larry Waldrep, Pres. & Chief Financial Officer
Sherrin Bailey, Secy.
Branch Office:
Box 957
Brewton, AL 36426
Phone: 205-867-3245
Ownership: J. McCarthy Miller, 51%; John Miller, Richard Miller & Virginia Miller, 49% jointly. Miller Communications owns MDS systems and has interest in cellular systems.
Represented (legal): McFadden, Evans & Still.
LPTV Stations (1):
Texas: K67DW, San Antonio.
LPTV Permittees (1):
Florida: W38BW, Jacksonville.
Other Holdings:
Cellular radio.

MANNA MEDIA CORP.
Box 2595
2251 Mariposa Blvd.
Casper, WY 82602
Phone: 307-265-4453
Officers:
Carl A. Wolosin, Pres.
Margaret Wyatt, V.P.
John S. Runge, Secy.-Treas.
Ownership: Non-profit corporation.
Represented (legal): Fisher, Wayland, Cooper & Leader.
LPTV Stations (1):
Wyoming: K13UC, Casper.

MARC MANZIONE
1452 Frog Hollow Rd.
Rydal, PA 19046
Phone: 215-887-0439
LPTV Permittees (3):
Kansas: K46DJ, Caney.
Nebraska: K24EA, Superior; K26EF, Superior.

JOE C. MAPLES
2209 S.E. 186th
Portland, OR 97233
Phone: 503-665-5352
LPTV Permittees (1):
Idaho: K64EJ, Boise.

THE MARIAN CENTER
32 Birch Lake Dr.
Sherman, IL 62684
LPTV Stations (1):
Illinois: W28BE, Springfield.

MARIANAS CABLEVISION INC.
Box 1298
Chalan Kanea
Saipan, MP 96950
Officers:
Peter Sinclair, Chmn. & Pres.
Carolyn D. Ngraidis, Chief Financial Officer
Robert O'Connor, V.P.
Michael Saislan, Secy.-Treas.
Ownership: UMDA; Larry Hillbloom; J.C. Tenorio Enterprises Inc.
LPTV Permittees (3):
Mariana Islands: K19DR, Susupi; K21ED, Susupi; K17DO, Susupi & Saipan.

SCHOOL BOARD OF MARION COUNTY
420-B S.E. Alvarez Ave.
Ocala, FL 34471
Phone: 904-620-7763

LPTV Stations (1):
Florida: W07BP, Ocala.

H. EARL MARLAR
Box 121
Bull Run Valley
Heiskell, TN 37754
LPTV Stations (1):
Tennessee: W12BU, Heiskell.

MARSH MEDIA INC.
One Broadcast Center
Amarillo, TX 79101
Phone: 806-373-1787
Fax: 806-371-7329
Officers:
James R. McCormick, Chmn. & Chief Operating Officer
Tuesday Chapman, Chief Financial Officer
Ownership: Stanley Marsh III, 99%; Estelle M. Watlington, 1%.
Represented (legal): Wiley, Rein & Fielding.
LPTV Stations (1):
New Mexico: K43BU, Clovis.
TV Stations (3):
New Mexico: KVIH-TV, Clovis.
Texas: KVII-TV, Amarillo; KVIA-TV, El Paso.

CONRAD MARSHALL
Unit 16
11853 King St.
North Hollywood, CA 91607
Phone: 818-769-1513
LPTV Permittees (1):
North Carolina: W59DO, Midway.

WILLIAM A. MARSHALL
Box 6175
Salt Lake City, UT 84106
LPTV Stations (1):
Utah: K38CN, Salt Lake City.

FREDDIE MARTIN
No. 5473
233 Paulin Ave
Calexico, CA 92231
Phone: 313-538-7781
LPTV Permittees (1):
Iowa: K69GX, Ottumwa.

RICHARD D. MARTIN
30826 U.S. Hwy. 19 N
Palm Harbor, FL 34684
LPTV Permittees (1):
Kentucky: W10CC, Lexington, Bracktown, Montrose & Caden.

LOUIS MARTINEZ
17511 Santa Rosa Rd.
Perris, CA 92370
LPTV Stations (1):
California: K65FT, Riverside.
LPTV Permittees (2):
Texas: K65GB, Austin; K65ES, San Antonio.

OLEG MATIASH
24 Whitebirch Lane
Sparta, NJ 07871
LPTV Stations (1):
New Jersey: W17BE, Sparta.

WILLIAM E. MATTIS JR.
Box 4607
Greenville, DE 19807
LPTV Stations (1):
Delaware: W55BT, Talleyville.

MAXWELL ASSOC.
Box 2312
Vernon, CT 06066

LPTV Ownership

Phone: 203-236-1975
LPTV Permittees (2):
North Carolina: W398R, Midway; W63BZ,
Midway.

SANDRA MAY

401 S. Walnut
Hope, AR 71801
Phone: 501-777-3548
LPTV Permittees (2):
Arkansas: K07VR, Hope; K13WS, Prescott.

WILLIAM G. MAYO

1015 Ash Dr.
Sulphur, OK 73086
LPTV Stations (1):
Oklahoma: K20DQ, Sulphur.

MB BROADCASTING CORP.

95 E. Tabernacle St.
St. George, UT 84770
Phone: 801-628-0484
Fax: 801-673-8228
Officers:
L. Brent Miner, Chief Exec. Officer
Wallace Brazeal, Chief Operating Officer
Randall Adams, Engineering Dir.
Ownership: MB Broadcasting Corp. MMBC
ownership: L. Brent Miner, Chief Exec. Offi-
cer; Wallace Brazeal, Chief Operating Offi-
cer.
LPTV Stations (2):
Nevada: K45AI, Mesquite & Gunlock/Veyo, UT.
Utah: K55DL, St. George/Washington/Santa
Clara.

M.C. PRODUCTIONS

1923 W. Lincoln Ave.
Peoria, IL 61605
Phones: 309-673-7511; 309-679-2326
Fax: 309-685-6696

Branch Office:
Box 1493
Peoria, IL 61655-1493
LPTV Permittees (1):
Illinois: W67CW, Peoria.
Other Holdings:
Production: Video.
Service company: Highways & Hedges Minis-
try.

NICHOLAS L. McCLELLAN

Box 1327
Tifton, GA 31793
Phone: 912-386-5944
LPTV Permittees (1):
Georgia: W02CG, Tifton.

JOHN THOMAS McCREERY III

c/o WMTS
Box 80
Murfreesboro, TN 37130
Phone: 615-893-6611
LPTV Stations (1):
Tennessee: W27AN, Murfreesboro.
Radio Stations:
Tennessee: WMTS(AM), Murfreesboro.

CARLO McDANIEL

4013 Pearl Ave.
Tampa, FL 33611
LPTV Permittees (2):
Florida: W34BC, Inverness; W56CI, St. Peters-
burg.

HENRY J. McGINNIS

132 Los Robles Dr.
Arlington, TX 76006
LPTV Permittees (4):
Florida: W45AY, Live Oak; W60BU, Old Town.

Texas: K21DT, Beaumont-Orange; K60EM,
Mesquite.

DANIEL C. McGRATH

Box 361
Brookings, OR 97415
LPTV Stations (1):
Oregon: K49DH, Brookings.

DARLENE C. PALINAWAN McHENRY

Box 343
Bellevue, WA 98009
LPTV Permittees (1):
Washington: K24CX, Anacortes.

DEWEY G. McILRATH

Hwy. 26 W
Rossville, IN 46065
Phone: 317-379-2113
LPTV Permittees (1):
Louisiana: K23DZ, Alexandria.

MEDIA-COM TELEVISION INC.

Box 2170
Akron, OH 44309-2170
Phones: 216-673-2323; 216-673-0301
LPTV Stations (1):
Ohio: W29AI, Akron.
LPTV Permittees (3):
Ohio: W30AV, Canton; W35AX, Cleveland;
W46BK, Lorain.

MEGA EDUCATIONAL COMMUNICA- TIONS INC.

333 Fayetteville St. Mall
Suite 512
Raleigh, NC 27602
Phone: 919-833-6259
Fax: 919-833-6259
Officers:
Oscar Eatmon, Co-Chmn. & Chief Exec. Officer
Elaine Craddock, Co-Chmn.
Ownership: Oscar Eatmon; Elaine Craddock.
LPTV Stations (1):
North Carolina: W60BT, Raleigh.
Radio Stations:
North Carolina: WAHD(FM), Wilson, NC.

RANDY MEHARG

305 Foxchase Dr.
Pike Road, AL 33071
LPTV Permittees (1):
Florida: W54BL, New Port Richey & Tarpon
Springs.

ARNOLD G. MEIERS

Box 511
Rte. 3, Garrison Rd.
Monroeville, NJ 08343
Phone: 609-694-2495
LPTV Permittees (1):
Louisiana: K66EY, Alexandria.

DAMON MERARI

2930 Jeffries Ave.
Los Angeles, CA 90065
Phone: 213-222-3158
LPTV Permittees (4):
Arkansas: K66EX, El Dorado.
Iowa: K36DT, Ottumwa.
Louisiana: K57GK, Alexandria.
Tennessee: W62CK, Acton.

SCOTT R. MESECK

2672 Crestview Dr.
Newport Beach, CA 92663
LPTV Permittees (1):
Hawaii: K65FC, Kailua.

MESTERS TV

671 Coney Island Ave.
Brooklyn, NY 11218
Phone: 718-282-9090
Fax: 718-469-0881
Officers:
John Mester, Chmn.
Dr. Jolinda Mester-Leider, Chief Exec. Officer
Hilda Mester, Chief Financial Officer
LPTV Stations (2):
New York: W30AZ, Liberty; W51BN, White
Lake.
MMDS Systems:
California: WLK217, Santa Barbara-Santa Ma-
ria-Lompoc (CL).
North Carolina: WHT734, Raleigh (CL).

METRO TV INC.

4853 Manor Hill Dr.
Syracuse, NY 13215-1336
Phone: 315-468-0908
LPTV Stations (1):
New York: W15AL, Rochester.

THE MICROBAND COMPANIES INC.

286 Eldridge Rd.
Fairfield, NJ 07004
Phone: 201-227-8700
Fax: 201-227-2612
Officers:
J. Patrick Dugan, Pres. & Chief Exec. Officer
William Hoffman, Sr. V.P., Gen. Counsel &
Secy.
Gary Lindeman, Marketing Dir.
James K. Baumann, Asst. V.P. & Chief Engi-
neer
Robert Baumann, Treas.

Branch Office:
323 Malta Ave.
Brooklyn, NY 11207
Phone: 718-927-4901
Fax: 718-927-4917
Represented (legal): Sinderbrand & Alexander,
P.C.

LPTV Stations (1):
Tennessee: W59AW, Nashville.
Wireless Cable Communities (1):
New York: New York.
MDS Systems:
Alabama: WDU266, Huntsville.
Arizona: WPF47, Phoenix.
California: WSL88, Sacramento; WHT573,
San Bernardino.
Colorado: WPY32, Denver.
Florida: WLJ79, Miami.
Indiana: WPX33, Indianapolis.
Kentucky: KOA86, Louisville.
Massachusetts: WSL33, Boston.
New Jersey: WCU573, New Brunswick.
New York: WQQ79, New York.
Ohio: WOG60, Cincinnati; WQQ66, Cleveland.
Oregon: WPY39, Portland.
Texas: WJL88, Beaumont; WDU247, Lub-
bock.
Wisconsin: WKR27, Milwaukee.
MMDS Systems:
Kansas: WMI277, Lawrence (CL).
Texas: WMH356, Wichita Falls (CL).
Virginia: WLW840, Charlottesville (CL);
WMH388, Charlottesville (CL).
Other Holdings:
MDS: MDS listings include holdings for follow-
ing subsidiaries of The Microband Compa-
nies Inc. Ownership is 100% unless noted
otherwise. 50% of Cleveland Microband Tel-
eservices Inc., Microband Corp. of America,
Microband Distribution Services Inc., 50% of
Microband of Virginia Inc., AAD Microwave
Service Corp., Microband Wireless Cable
Corp., Microband Wireless Cable of New
York Inc. Also has interest in Beaumont MDS
Company.
OFS Station: WNTQ 214 New York, NY.

MID-MICHIGAN WIRELESS

2499 S. Shore Rd.
Crystal, MI 48818
LPTV Permittees (1):
Michigan: W39BO, Crystal.

MID-SOUTH BROADCASTING

Box 477
Ashland, MS 38603
Phone: 601-224-6420
LPTV Permittees (1):
Mississippi: W20BI, Holly Springs.

MID STATES TELEVISION INC.

2900 Park Ave. W
Mansfield, OH 44904
Phone: 412-824-3930
Officers:
Gunther Meisse, Pres.
Charles J. Hire, V.P.
William Heichel, Secy.
Glenn Cheesman, Treas.
Ownership: Gunther Meisse, 51%; Charles J.
Hire, 30%; Glenn Cheesman, 19%. Hire,
Meisse & Cheesman have radio interests.
LPTV Stations (1):
Ohio: W50BE, Mansfield.
TV Stations (1):
Ohio: WMFD-TV, Mansfield.

MILES COMMUNITY COLLEGE

2716 Dickinson St.
Miles City, MT 59301
Phone: 406-232-3031
Officers:
Dr. Judson H. Flower, Pres.
Dr. Frank Williams, Chief Exec. Officer
Wayne Muri, Chief Financial Officer
Ownership: Board of Trustees.
LPTV Permittees (1):
Montana: K41DT, Miles City.
Radio Stations:
Montana: KECC-FM, Miles City.

CYRIL H. MILLER JR.

1904 Thousand Oaks Dr.
Burleson, TX 76028
LPTV Stations (2):
Arkansas: K55GE, Little Rock.
Oklahoma: K69GO, Tulsa.
LPTV Permittees (1):
Oklahoma: K59EO, Oklahoma City.

CITY OF MILTON-FREEWATER

Box 6
Milton-Freewater, OR 97862
LPTV Stations (2):
Oregon: K53EK, Milton-Freewater; K55GC,
Milton-Freewater.

PEGGY MIMS

3705 Marquette
Dallas, TX 75225
Phone: 214-368-4497
LPTV Permittees (5):
Kentucky: W45BH, Campbellsville.
Minnesota: K40EB, Duluth.
Texas: K48EW, Midland & Odessa; K54EK,
Midland-Odessa.
Wyoming: K46DN, Gillette.

SAMUEL M. MIMS JR.

3705 Marquette
Dallas, TX 75225
LPTV Permittees (4):
Alabama: W30BD, Eufaula.
Kentucky: W25BV, Campbellsville; W42BU,
Campbellsville.
Texas: K14DX, Midland-Odessa.

STEPHEN M. MIMS
48 Wells Rd.
Monroe, CT 06468
Phone: 203-268-2142
LPTV Permitees (1):
Texas: K67GF, Midland-Odessa.

MINISTERIO RADIAL CRISTO VIENE PRONTO INC.

Box 344
Guayama, PR 00785-0344
Phone: 809-864-3658
Fax: 809-864-6780
Officers:
Rev. Eugenio Rodríguez Lopez, Chmn. & Pres.
Carmita Rodríguez, Chief Exec. & Operating Officer
Eugene Rodríguez Rivera, V.P.
Magaly Rodríguez Rivera, Secy.-Treas.
Ownership: Rev. Eugenio R. Lopez, Pres.-Founder; Carmita Rodríguez, First V.P.; Eugene R. Rivera, Second V.P.; Magaly R. Rivera, Secy.-Treas.
Represented (legal): Fletcher, Heald & Hildreth.
LPTV Stations (1):
Puerto Rico: W22AX, Guayama.

MINNESOTA VALLEY TV IMPROVEMENT

Box 166
Granite Falls, MN 56241
LPTV Stations (9):
Minnesota: K16CP, Granite Falls; K180I, Granite Falls; K22DD, Granite Falls; K24CS, Granite Falls; K26DG, Granite Falls; K32DR, Granite Falls; K35DK, Granite Falls; K45DJ, Granite Falls; K47EA, Granite Falls.

MIRACLE ROCK CHURCH

131 North 900 West
Salt Lake City, UT 84110
LPTV Stations (1):
Utah: K46BJ, Salt Lake City.
TV Stations (1):
Utah: K00G-TV, Ogden.

MISSOURI BAPTIST COLLEGE (ITFS CORP.)

12542 Conway Rd.
St. Louis, MO 63141
Phone: 314-569-1190
Represented (legal): May & Dunne.
LPTV Stations (1):
Missouri: K56CA, St. Louis.

THE CURATORS OF THE UNIVERSITY OF MISSOURI

Hwy. 63 S
Columbia, MO 65201
Phone: 314-882-8888
Fax: 314-884-8888

Officers:
Thomas R. Gray, Gen. Mgr.
Gloria Britt, Chief Financial Officer
Represented (legal): Fisher, Wayland, Cooper & Leader.

LPTV Stations (1):
Missouri: K07SD, Rolla.
TV Stations (1):
Missouri: KOMU-TV, Columbia.

MISSOURI SOUTHERN STATE COLLEGE

Newman & Duquesne Rds.
Joplin, MO 64801
Phone: 417-625-9375
Fax: 417-625-9742
Officers:
Richard W. Massa, Exec. Mgr.
Judy Siles, Gen. Mgr., K57DR
LPTV Stations (1):
Missouri: K57DR, Joplin.
Radio Stations:
Missouri: KXMS(FM), Joplin.

MITCHELL COUNTY TELEVISION

Box 514
Rte. 3
Pelham, GA 31779
LPTV Stations (1):
Georgia: W02CE, Camilla.

BARRY MITCHELL

28915 W. Canmore
Agoura, CA 91301
LPTV Permitees (3):
Minnesota: K28DX, Hibbing; K30EB, Hibbing; K32DT, Hibbing.

MJM COMMUNICATIONS INC.

117 Rucker Lane
Statesboro, GA 30458
Phone: 912-681-8610
Officers:
Jim Ballaro, Pres.
Don Thompson, V.P., Mktg.
Mary Ballard, Secy.-Treas.
LPTV Stations (1):
Georgia: W48BH, Statesboro.

STUART E. MOEN

415 Barren Springs Dr.
Houston, TX 77090
LPTV Stations (1):
South Dakota: K48DK, Sioux Falls.

WARREN F. MOGEL

7 W. Winding Hill Rd.
Mechanicsburg, PA 17055
LPTV Permitees (1):
Minnesota: K40DT, Hibbing.

MONO COUNTY OFFICE OF EDUCATION

Box 477
Bridgeport, CA 93517
LPTV Permitees (3):
California: K39DS, Bridgeport; W67FJ, Colville/Topaz; K57FT, Lee Vining.

MONO COUNTY SERVICE AREA NO. 1

c/o Michael L. Pinnizzotto
Box 1063
Rte. 1
Crowley Lake, CA 93546
Phone: 619-935-4227
Officers:
Michael Pinizzotto, Chmn.
Gary Williams, Secy.
LPTV Permitees (6):
California: K15DP, Crowley Lake & Long Valley; K17DF, Crowley Lake & Long Valley; K19DI, Crowley Lake & Long Valley; K25EB, Crowley Lake & Long Valley; K27DV, Crowley Lake & Long Valley.

MONROE COUNTY COMMISSIONERS

500 Whitehead St.
Key West, FL 33040
LPTV Stations (1):
Florida: W52BB, Big Pine.

MONTEREY COUNTY SUPERINTENDENT OF SCHOOLS

Box 80851
901 Blanco Circle
Salinas, CA 93912
Phones: 408-755-0383; 408-755-0389
Officers:
William Barr, Superintendent
Mike Mellon, Chief Operating Officer
David Finley, Programming Dir.
Jerry Zimmer, Engineering Dir.
LPTV Stations (1):
California: K13ND, San Ardo/Bradley.

MONTGOMERY PUBLICATIONS INC.

Box 129
222 W. 6th St.
Junction City, KS 66441
Phones: 913-762-5055; 913-762-5000
Fax: 913-762-4584
Officers:
John G. Montgomery, Pres.
Roland Waechter, V.P.

Branch Office:
1228 Westloop
Suite 222
Manhattan, KS 66502
Phone: 913-776-5555
Fax: 913-776-2224
Ownership: John G. Montgomery.
LPTV Stations (3):
Kansas: K06KZ, Junction City; K15DQ, Manhattan; K15BQ, Topeka.
Newspapers:
Kansas: The Daily Union (Junction City), Fort Riley Post, Wamego Smoke Signal, Chapman Advertiser, Linsborg News & Record.
Other Holdings:
Cable advertising representative: Fort Riley Cable Ad Insertion.

MOORE BCSTG. INC.

417 Independence Square
Franklin, TN 37064
Phone: 615-790-6400
Ownership: Benjamin B. Moore.
Represented (legal): Gardner, Carton & Douglas.
LPTV Stations (2):
California: K06KU, Twentynine Palms.
Minnesota: K02LU, Bemidji.
LPTV Permitees (1):
Georgia: W05AZ, Tifton.

GWENDOLYN MOORE

10854 Green Mountain Circle
Columbia, MD 21044
Phone: 202-462-3680
Fax: 202-462-3781
Officers:
Nate Long, Programming Dir.
Benjamin Perez, Engineering Dir.
Represented (legal): Benjamin Perez; Abacus Communications Company.
LPTV Permitees (6):
Michigan: W44AZ, Ann Arbor; W68CH, Dearborn; W58BX, Monroe; W41BC, Pontiac.
Ohio: W11CB, Akron; W18AW, Toledo.

PAUL M. MOORE

2257 Pemberton Dr.
Toledo, OH 43606
Phone: 419-534-2714
Ohio: W48AP, Toledo.
MMDS Systems:
Arkansas: WM816, Little Rock (CL).

MORAN COMMUNICATIONS INC.

Box 910
Roanoke Rapids, NC 27870
Phone: 919-536-3115
Officers:
Timothy W. Moran, Chmn. & Chief Exec. Officer
Amy Moran, Chief Operating & Financial Officer
Wayne Lewis, Mktg. Dir.
Charles Beaver, Programming Dir.
Micke L. Pruden, Engineering Dir.

Branch Office:
WSMY-WPTM
616 Aurelian Springs Rd.
Weldon, NC 27890
Phone: 919-536-3115
Ownership: Timothy W. Moran.
Represented (legal): Dan Alpert (Washington, DC).

LPTV Permitees (3):
North Carolina: W20AT, Roanoke Rapids; W26BH, Weldon; W66CD, Weldon.
Radio Stations:
North Carolina: WSMY(AM), Weldon; WPTM (FM), Roanoke Rapids.

RAY MORAN

Box 3757
Lubbock, TX 79452
Phone: 806-745-3434
Fax: 806-748-1949
LPTV Permitees (1):
New Mexico: K56FB, Albuquerque.
Other Holdings:
Broadcast holdings: Moran is pres. of Ramar Communications Inc. (see listing in TV Station Ownership).

MORGAN MURPHY STATIONS

7025 Raymond Rd.
Madison, WI 53719
Phone: 608-271-4321
Fax: 608-271-1709
Officers:
John B. Murphy, Pres.
Elizabeth Murphy Burns, Pres., Broadcast Group & V.P., Evening Telegram Co.
George A. Nelson, V.P., Administration & Finance; Treas., Evening Telegram Co.
Ownership: Evening Telegram Co.
Represented (legal): Rini & Coran, P.C.
LPTV Stations (1):
Washington: K30AJ, Wenatchee/East Wenatchee.
TV Stations (5):
North Dakota: KTHI-TV, Fargo-Grand Forks.
Washington: KVEW, Kennewick-Pasco-Richland; KXLY-TV, Spokane; KAPP, Yakima.
Wisconsin: WISC-TV, Madison.
Radio Stations:
Washington: KXLY-AM-FM, Spokane.
Newspapers:
Minnesota: Hibbing Daily Tribune, Virginia Mesabi Daily News.
Wisconsin: Ashland Daily Press, Superior Evening Telegram.

LLOYD A. MORIBER

One Palm Bay Court
Miami, FL 33138
LPTV Permitees (1):
Florida: W41AN, Marathon.

NED M. MORITZ

No. 100
1012 Mopac Circle
Austin, TX 78745
LPTV Permitees (2):
Texas: K31DM, San Angelo; K41DD, San Angelo.

MORONGO BASIN TV CLUB INC.

Box 864
73658 Old Dale Rd.
Twentynine Palms, CA 92277
Phone: 619-367-1833
Officers:
Jim Parker, Pres.
Dolores King, V.P.
Sharon Loman, Secy.-Treas.
LPTV Stations (1):
California: K63CG, Twentynine Palms.

LASANDRA MORROW

13300 118th St. N
Largo, FL 34648
LPTV Permitees (3):
Indiana: W50BN, Evansville.
Iowa: K38DR, Cedar Rapids.
Texas: K16DB, Lubbock.

LPTV Ownership

MORTON BROADCASTING CO.

44 Yale Ave.
Morton, PA 19070
Phones: 610-604-0131; 610-543-7805
Officers:
Michael J. Moxley, Chief Operating Officer
Walter C. Moxley, Chief Financial Officer
Ownership: Ronald J. Caponigro, 30%; Dr.
Joseph Rovito, 30%; Or. Walter C. Moxley
IV, 30%; Michael E. Coll, 10%.
Represented (legal): Howard J. Braun.
LPTV Stations (1):
Pennsylvania: W07CB, Philadelphia.

MOUNTAIN STATES BCSTG. INC.

1855 N. 6th Ave.
Tucson, AZ 85705
Phone: 602-770-1123
Officers:
Jack Clifford, Chmn.
Ken Middleton, Pres.
Allen R. Canfield, Chief Financial Officer
John Hayes, V.P.
Harry Dyson, Secy.-Treas.
Ownership: Providence Journal Co. (see TV
Station Ownership).
LPTV Permitees (1):
Arizona: K23CD, Tucson.

MOUNTAIN TV NETWORK INC.

Box 402
1140 N. Higley
Mesa, AZ 85205
Officers:
Dean Windsor, Pres.
Shirley Ruth Windsor, V.P.
Leatha Windsor, V.P.-Treas.
LPTV Stations (1):
Texas: K14GX, Beeville.
LPTV Permitees (1):
Iowa: K48CO, Luana.

MTN BROADCASTING INC.

Box 538
Marshalltown, IA 50158
Phone: 515-752-4122
Officer:
Mark K. Osmundson, Pres.
LPTV Stations (1):
Iowa: K39AS, Marshalltown.

MUNSCH-WESTENHAUER CO.

HC 2
Box 2743
Boeme, TX 78006
LPTV Permitees (1):
Texas: K60FB, Carrizo Springs.

RICHARD E. MURRAY

Box 223
June Lake, CA 93529
Phone: 619-648-7656
LPTV Permitees (1):
Arkansas: K36DR, El Dorado.

MUSCATINE CHRISTIAN BCSTG.

1005 Iowa Ave.
Muscatine, IA 52761
Phone: 319-263-5489
Officers:
John Fifer, Pres.
Jim Noble, V.P.
Donald White, Secy.
Robert Butler, Treas.
Represented (legal): May & Dunne, Chartered.
LPTV Permitees (1):
Iowa: K20EF, Muscatine.

MW TV INC.

14621 Anson Ave.
Santa Fe Springs, CA 90670

LPTV Permitees (6):

Arizona: K24DK, Bullhead City; K43EB, Bull-
head City; K49DR, Bullhead City; K16CV,
Kingman; K39DR, Lake Havasu City;
K41DN, Lake Havasu City.

RONALD L. MYERS

10196 Blue Lake Rd.
Minocqua, WI 54548
Phone: 715-356-3554
Represented (legal): Donald E. Martin.
LPTV Stations (2):
Wisconsin: W04CS, Crandon; W31BA, Minoc-
qua.
LPTV Permitees (1):
Wisconsin: W02CF, Minocqua.

CHARLES S. NAMEY

1060 McKean Circle
Winter Park, FL 32789
LPTV Stations (2):
Florida: W19AX, Kissimmee; W27BB, Kissi-
mmee.
LPTV Permitees (2):
Florida: W62CE, Kissimmee.
South Carolina: W60BP, Charleston.

N & K LPTV INC.

No. 425
1220 L St. NW
Washington, DC 20005
Officer:
A. G. Newmyer, Pres.
Ownership: J. H. Kanter.
LPTV Permitees (1):
Texas: K67GE, Lubbock.

JEFFREY NAROD

1879 Jeffrey Court
Wantagh, NY 11793
Phone: 516-679-9112
LPTV Permitees (2):
Missouri: K51ES, Lebanon; K59FD, Lebanon.

NATIONAL MINORITY TV INC.

Box C-11949
Santa Ana, CA 92711
Phone: 714-665-2113
Officers:
Paul F. Crouch Sr., Pres.
Philip Aguilar, V.P.
P. Jane Duff, Asst. Secy.
Ownership: Non-profit organization. Paul F.
Crouch Sr., Principal. Crouch is president of
Trinity Bcstg. Network (see listing).
Represented (legal): May & Dunne.
LPTV Stations (4):
California: K56DZ, Fresno.
North Carolina: W62BV, Charlotte.
Utah: K36CJ, Salt Lake City.
West Virginia: W19BK, Huntington.
LPTV Permitees (1):
Louisiana: K54EC, Lake Charles.
TV Stations (1):
Oregon: KNMT, Portland.

JULIE E. NAUGHTOM

Box 1222
Kodiak, AK 99615
Phone: 907-487-2685
LPTV Permitees (5):
Alaska: K27EQ, Near; K53FE, Near; K55GU,
Near; K57GM, Near; K59FF, Near.

NAVAJO COMMUNITY COLLEGE

Telecommunications Dept.
Tsaile, AZ 86556
Phone: 602-787-6132
LPTV Stations (3):
Arizona: K51AV, Chinle; K44BB, Window
Rock.
New Mexico: K38AU, Crownpoint.

NAVAJO NATION

Telecommunications Dept.
Tsaile, AZ 86556
LPTV Stations (2):
Arizona: K40AP, Tsaile.
New Mexico: K48AW, Shiprock.
LPTV Permitees (1):
Arizona: K54CR, Kayenta.

NAVARRO COLLEGE

3200 W. 7th Ave.
Corsicana, TX 75110
Phones: 903-874-6501; 903-874-2241
Fax: 903-874-4636
Officer:
Gerald Burson, Pres. & Chief Exec. Officer
Ownership: Navarro Jr. College District.
Represented (legal): Haley, Bader & Potts.
LPTV Stations (2):
Texas: K30DG, Corsicana; K41AK, Fairfield.

NEW COMMUNITY TELEVISION & PRODUCTIONS CO. INC.

3525 28th St. SE
Grand Rapids, MI 49512
Phone: 616-940-3030
LPTV Stations (1):
Michigan: W25BI, Grand Rapids.

NEW COVENANT CHURCH

Box 566
Fallumias, TX 78355
Phone: 512-325-3434
LPTV Stations (1):
Texas: K07TS, Fallumias.

NEW JERSEY PUBLIC BROADCAST- ING AUTHORITY

1573 Parkside Ave., CN777
Trenton, NJ 08625
Phone: 609-530-5252
Fax: 609-530-4555
Officers:
Scott Kobler, Chmn.
Harvey C. Fisher, Exec. Dir.
Lawrence Holden, Dir., Television Broadcast-
ing
Branch Offices:
50 Park Place
Newark, NJ 07102
Phone: 201-648-3630
Jimmy Leeds Rd.
Pomona, NJ 08540
Phone: 609-652-8385
Represented (legal): Schwartz, Woods & Mill-
er.
LPTV Stations (1):
New Jersey: W49BE, Hackettstown.
TV Stations (4):
New Jersey: WNJS, Camden; WNJN, Mont-
clair; WNJB, New Brunswick; WNJT, Tren-
ton.
Radio Stations:
New Jersey: WNJN(FM), Trenton. Has applica-
tions for radio stations in Atlantic City, Berlin,
Bridgeton, Cape May Court House & Vine-
land.

NEW LIFE EVANGELISTIC CENTER INC.

1411 Locust St.
St. Louis, MO 63103
Phone: 314-436-2424
Officers:
Rev. Larry Rice, Pres.
Rev. Ray Redlich, V.P.
Rev. Ken Klingeman, Secy.-Treas.
Ownership: Non-profit corp.
LPTV Stations (6):
Missouri: K19DJ, Branson; K24DF, Lebanon;
K68EL, Marshfield; K44DO, Osage Beach;
K39CI, Springfield; K56FD, Springfield.

LPTV Permitees (3):

Missouri: K36DF, Joplin; K17DR, Scott City;
K60EU, Springfield.
TV Stations (2):
Missouri: KNLJ, Jefferson City; KNLC, St. Lou-
is.

NEW LIFE WORLD OUTREACH

Box 182
Cape Girardeau, MO 63702
LPTV Stations (1):
Missouri: K45CA Cape Girardeau.

THE NEW YORK TIMES CO.

229 W. 43rd St.
New York, NY 10036
Phone: 212-556-1234
Officers:
Arthur Ochs Sulzberger, Chmn.
Walter E. Mattson, Vice Chmn.
Lance R. Primis, Pres.
Elden Hale, Exec. V.P., Programming & Devel-
opment, Broadcast Group
Peggy Vyncke, V.P. & Group Controller, Broad-
cast Group
Richard G. Thomas, Treas.
Laura J. Corwin, Secy.
Represented (legal): Koteen & Naftalin.
LPTV Stations (6):
Arkansas: K67EO, Bentonville; K62DQ, Fay-
etteville.
Pennsylvania: W36BE, State College; W39BE,
State College; W69CE, Towanda; W20AD,
Williamsport.
TV Stations (5):
Alabama: WHNT-TV, Huntsville.
Arkansas: KFMS-TV, Fort Smith.
Illinois: WQAD-TV, Moline.
Pennsylvania: WNBP-TV, Scranton & Wilkes-
Barre.
Tennessee: WREG-TV, Memphis.
Radio Stations:
New York: WQEW-AM & WQXR-FM, New York.
Newspapers:
Alabama: Florence Times, Gadsden Times,
Tuscaloosa News.
California: Santa Rosa Press Democrat, Santa
Barbara News-Press.
Florida: Avon Park Sun, Fernandina Beach
News-Leader, Gainesville Sun, Lake City Re-
porter, Lakeland Ledger, Leesburg Commer-
cial, Marco Island Eagle, Ocala Star-Banner,
Palatka Daily News, Sarasota Herald-Tri-
bune, Sebring News.

Kentucky: Madisonville Messenger.
Louisiana: Houma Daily Courier, Opelousas
Daily World, Thibodaux Daily Comet.
Maine: York County Coast Star.
Massachusetts: Boston Globe.
Mississippi: Booneville Banner-Independent,
Corinth Daily Corinthian.
New York: The New York Times.
North Carolina: Hendersonville Times-News,
Lenoir News-Topic, Lexington Dispatch,
Wilmington Star-News.
South Carolina: Spartanburg Herald Journal.
Tennessee: Dyersburg State Gazette.
Other Holdings:
Program source: New York Times Syndication
Sales Corp. (news service, syndicated TV),
TimesFax, The New York Times Index.
Magazines: Child, Cruising World, Decorating
& Remodeling, Family Circle, Family Circle
Great Ideas, Fitness, Golf Digest, Golf Digest
Sverige (Sweden), Golf Shop Operations,
Golf World (U.K.), McCall's, Sailing World,
Ski Business, Snow Country, Tennis Buyer's
Guide, Tennis Magazine.

BARBARA J. NEWHAUS

277 Garrison Ave.
Staten Island, NY 10314
LPTV Stations (1):
Pennsylvania: W08DF, Pike & Wayne Coun-
ties.

NEWSOUTH BCSTG. CORP.
Box 2271
Orlando, FL 32802
Ownership: Manuel Cantu (see listing), 58%.
LPTV Permittees (1):
Georgia: W05BP, Lumber City.

NICOLAS COMMUNICATIONS CORP.
111 Paseo Encinal
San Antonio, TX 78212
Phones: 512-824-5812; 512-824-3435
Officer:
Emilio Nicolas, Pres.
Ownership: Emilio R. Nicolas; Guillermo Nicolas; Emilio Nicolas Jr.
LPTV Stations (3):
Texas: K22BH, Corpus Christi; K45DB, Corpus Christi; K17BY, San Antonio.
LPTV Permittees (2):
Texas: K67FY, Austin; K62CY, Waco.

SUSAN I. NISHIMURA
2807 W. 39th Place
Gary, IN 46408
LPTV Permittees (1):
Minnesota: K34DY, Duluth.

NOBLES BROADCASTING CO. LTD.
Box 730
Worthington, MN 56187
Fax: 507-376-5071
Officer:
Don Rabbitt, Chief Exec. Officer
Branch Office:
1077 Meadow Lane
Fond du Lac, WI 54935
Phone: 914-921-1135
LPTV Stations (1):
Minnesota: K07TY, Worthington.
Radio Stations:
Minnesota: KWOA-AM-FM, Worthington.

RALPH GENE NORMAN
WAO-TV 53
Box 1713
Lenoir, NC 28645
Phone: 704-757-0008
LPTV Stations (1):
North Carolina: W53AQ, Lenoir.

UNIVERSITY OF NORTH CAROLINA
Box 14900
10 T.W. Alexander Dr.
Research Triangle Park, NC 27709-4900
Phone: 919-549-7000
Fax: 919-549-7201
Officers:
C. D. Spangler Jr., Pres.
L. Felix Joyner, Chief Financial Officer
Rosalind Fusehall, Secy.
Represented (legal): Schwartz, Woods & Miller.
LPTV Stations (2):
North Carolina: W28AN, Franklin; W31AN, Murphy.
TV Stations (10):
North Carolina: WUNF-TV, Asheville; WUNC-TV, Chapel Hill; WUND-TV, Columbia; WUNG-TV, Concord; WUNK-TV, Greenville; WUNM-TV, Jacksonville; WUNE-TV, Linville; WUNP-TV, Roanoke Rapids; WUNJ-TV, Wilmington; WUNL-TV, Winston-Salem.

NORTH CENTRAL LPTV INC.
Box 9090
Clearwater, FL 34618-9090
Phone: 813-572-8585
LPTV Stations (2):
Illinois: W39BH, Champaign.
Missouri: K15CZ, Springfield.
LPTV Permittees (1):
Ohio: W39AV, Dayton.

NORTH CENTRAL LPTV-LICENSE INC.
12425 28th St. N
St. Petersburg, FL 33716
Phone: 813-573-0339
Officer:
James M. Lawless, Chmn.
Ownership: Silver King Communications Inc. (see listing).
LPTV Stations (5):
Illinois: W33AY, Springfield.
Minnesota: K35CY, Minneapolis.
Missouri: K26CR, Kansas City; K210D, St. Louis.
Ohio: W13BN, Columbus.

NORTH CENTRAL OHIO TV CORP.
Box 311
2435 Mansfield Rd.
Ashland, OH 44805
Phones: 419-526-5825; 419-289-2605
Officers:
Walter R. Stampfli, Chmn.
Dean R. Stampfli, Chief Exec. Officer
Ownership: North Central Ohio TV Corp.
Represented (legal): Arent, Fox, Kinter, Plotkin & Kahn.
LPTV Stations (1):
Ohio: W59BP, Ashland.

NORTH GEORGIA TELEVISION
101 S. Spencer St.
Dalton, GA 30721
Officers:
Doug Jensen, Chief Exec. Officer
Doug Smith, Chief Operating Officer
Doug Hoskins, Chief Financial Officer
Ownership: Life Ministries Inc. Non-profit organization governed by a board of directors.
LPTV Stations (1):
Georgia: W43AT, Dalton.

NORTH GIBSON SCHOOL CORP.
Box 325
Princeton, IN 47670
Officers:
Edward Swan, Chief Exec. Officer
Robert N. Clein, Programming Dir.
Jerry C. Ott, Engineering Dir.
Represented (legal): Arent, Fox, Kintner, Plotkin & Kahn.
LPTV Stations (1):
Indiana: W06BD, Princeton.

NORTH LAKE TAHOE COMMUNITY FOUNDATION
Box 6760
Incline Village, NV 89450
Officer:
Carol B. Sells, Pres.
Represented (legal): Schwartz, Woods & Miller.
LPTV Stations (1):
Nevada: K14AJ, Incline Village.

NORTH SHERMAN TV CO-OP
Box 27
Wasco, OR 97065
Phone: 503-442-5477
Officers:
Jerry Barnett, Pres.
Robert Davis, V.P.
John A. Foss, Secy.
LPTV Stations (1):
Oregon: K67AD, Wasco.

NORTHEAST LPTV-LICENSE INC.
12425 28th St. N
St. Petersburg, FL 33726
Phone: 813-573-0339
Officer:
James M. Lawless, Chmn.
LPTV Stations (2):
Virginia: W56CP, Roanoke.
West Virginia: W17BH, Huntington.

NORTHERN CALIFORNIA CONFERENCE ASSOCIATION
Box 493462
Redding, CA 96049
Officers:
Dick Seltzer, Chmn.
Sterwart Bauer, Chief Financial Officer
Bill Fries, Engineering Dir.
LPTV Stations (1):
California: K34DF, Redding.

NORTHERN CHEYENNE TRIBAL SCHOOLS
Box 38
Busby, MT 59016
Phone: 406-952-3646
LPTV Permittees (1):
Montana: K47EF, Busby.

NORTHFORK TV TRANSLATOR SYSTEM
Box 397
1905 Palo Duro St.
Memphis, TX 79245
Ownership: Arnold Cruze.
LPTV Stations (7):
Oklahoma: K20DX, Bessie; K52AN, Elk City; K58CS, Erick/Sayre/Carter; K62BQ, Erick/Sayre/Carter; K36AJ, Strong City/Leedy/Hammon; K17DH, Weatherford; K22ED, Weatherford.

NORTHRIDGE COMMUNITY BROADCASTING CO.
No. 104
23642 Calabasas Rd.
Calabasas, CA 91302-1592
LPTV Stations (1):
California: K24CM, San Fernando Valley.

NORTHSIDE BAPTIST CHURCH
302 W. 20th St.
Tifton, GA 31794
LPTV Permittees (1):
Georgia: W51AR, Tifton.

NORTHWAY VILLAGE COUNCIL
Box 516
Northway, AK 99764
Phone: 907-778-2311
Officers:
Lee Titus, Chmn.
Lorraine Felix, Pres.
Jimmy Demit, V.P.
LPTV Stations (1):
Alaska: K02LB, Northway.

NORTHWEST CHRISTIAN BROADCASTING
Suite 610
1115 Madison St. NE
Salem, OR 97303
Phone: 503-362-0862
Officer:
Dr. Richard Synowski, Pres.
LPTV Stations (2):
Oregon: K58CO, Portland; K61CC, Salem.

DONALD R. NOVELL
901 Sunny Creek Dr.
Centerville, OH 45458
LPTV Permittees (1):
Ohio: W55BQ, Centerville.

NYE COUNTY
Box 669
Tonopah, NV 89049
Phones: 702-482-8197; 702-482-8156
Officers:
Bob Sorenson, Chief Operating Officer & Engineering Dir.

Kimberly O'Donnell, Chief Financial Officer
LPTV Stations (1):
Nevada: K17AH, Tonopah.

KEVIN O'KANE
3353 Jenkins Rd.
Vernon, NY 13746
LPTV Stations (5):
New York: W29BI, Little Falls; W13BR, Oneida; Wampsville, Durhamville; W12BZ, Rome; W53AM, Utica; W11BS, Utica, Marcy, Deerfield.

MICHAEL E. O'NEILL
1612 Broad St.
Perkasie, PA 18944
Phone: 215-249-0550
LPTV Permittees (1):
Louisiana: K55GT, Alexandria.

OASIS OF LOVE CLUB INC.
1942 Grand Ave.
Wausau, WI 54401
LPTV Permittees (1):
Wisconsin: W33BB, Wausau.

OCEAN BCSTG. ASSN.
1106 Forest Ave.
Staten Island, NY 10310
LPTV Permittees (3):
Maryland: W04CV, Ocean City; W22BI, Ocean City; W60BZ, Ocean City.

OCEAN CITY TV ASSOC.
1414 N. Jackson St.
Arlington, VA 22201
LPTV Permittees (1):
Maryland: W10CH, Ocean City.

OCEANIA BCSTG. NETWORK INC.
Suite C-314
970 N. Kalaheo Ave.
Kailua, HI 96734
Phone: 808-254-5826
Officers:
Christopher Racine, Pres.
Wayne Kraiss, V.P.
Judie Racine, Secy.
Kenneth Wayman, Treas.
LPTV Stations (1):
Hawaii: K42CO, Honolulu.
TV Stations (2):
Hawaii: KOBH, Honolulu; KLEI, Kailua-Kona.

OGDEN NEWSPAPERS INC.
1500 Main St.
Wheeling, WV 26003
Phone: 304-233-0100
Officer:
R. Nutting, Business Mgr.
LPTV Stations (2):
Minnesota: K28AE, Fairmont; K22AE, New Ulm.
Newspapers:
Florida: Cape Coral Breeze.
Iowa: Estherville Daily News, Fort Dodge Messenger, Marshalltown Times-Republican, Freeman Journal (Webster).
Michigan: Alpena News.
Minnesota: Fairmont Sentinel, Marshall Independent, New Ulm Journal.
New York: Jamestown Post-Journal, Adirondack Enterprise (Saranac Lake).
Ohio: Martins Ferry Times-Leader.
West Virginia: Elkins Inter Mountain, Martinsburg Journal, Parkersburg Sentinel, Intelligencer (Wheeling).
Wisconsin: Marshfield News-Herald.

OJAI ASSEMBLY OF GOD
190 E. El Roblar
Ojai, CA 93023

LPTV Ownership

Phone: 805-646-1296
LPTV Stations (2):
California: K33CC, Ojai; K47CL, Ventura.

OLEAN TELEVISION STATION

Box 606
245-247 N. Union St.
Olean, NY 14760
Phones: 716-373-2488; 716-373-2489
Officer:
Charles X. Bordonaro, Pres.
Represented (legal): Miller & Fields.
LPTV Stations (2):
New York: W20AB, Olean; W25AK, Olean.

OMNIVISION

4503 N. Luce Rd.
Alma, MI 48801
LPTV Permittees (2):
Michigan: W24BS, Crystal; W30BE, Crystal.

ONDA CAPITAL INC.

2300 Clarendon Blvd.
Suite 411
Arlington, VA 22201
LPTV Permittees (1):
District of Columbia: W64BW, Washington.

101 TELEVISION

Suite R
100 Centre
Woodward, OK 73801
Phone: 405-254-2034
LPTV Permittees (2):
Oklahoma: K24DQ, Woodward; K27EK, Woodward.

DR. TRYGVE OPSAHL

Box 239
3939 Walnut Ave.
Carmichael, CA 95608
LPTV Permittees (1):
Minnesota: K38DV, Hibbing.

ARACELIS ORTIZ

168 Meadowbrook Lane
San Benito, TX 78586
LPTV Stations (1):
Texas: K52EA, San Antonio.
LPTV Permittees (2):
Texas: K13WO, Corpus Christi; K63EU, Corpus Christi.

CLARK ORTIZ

1386 N. Regan St.
San Benito, TX 78586
LPTV Permittees (1):
Texas: K64EL, San Antonio.

CORALI ORTIZ

1386 N. Reagan St.
San Benito, TX 78586
LPTV Permittees (1):
Texas: K25ES, San Antonio.

OWEN BROADCASTING ENTERPRISES

1323 Beacon Hill Lane
Knoxville, TN 37919
Phone: 615-521-8865
Officer:
Dennis Owen, Pres.
LPTV Permittees (1):
Washington: K46DA, Colville.

JAMES W. OWENS

1525 McGavock St.
Nashville, TN 37203
Fax: 615-256-7779
LPTV Stations (1):
Tennessee: W10BI, Nashville.

LPTV Permittees (1):
Tennessee: W61AR, Nashville.

JAMES OXNER

1170 Main Canal Dr.
Mount Pleasant, SC 29464
Phone: 803-884-2252
LPTV Permittees (2):
New York: W59CN, Massena; W29BM, Watertown.

PACIFIC TELESTATIONS INC.

Box 368
Agana, GU 96910
Phone: 671-477-9861
LPTV Permittees (1):
Guam: K20EU, Tamuning.

DALE E. PAINTER

Box 68
RR 4
Sioux Falls, SD 57107
Phone: 605-543-5664
LPTV Permittees (1):
Arkansas: K40EF, El Dorado.

PAISANO BCSTG.

5120 Magnolia Ave.
Lubbock, TX 79404
LPTV Stations (1):
Texas: K51BX, Woodrow.

PALM BEACH TELEVISION BROADCASTING INC.

3180 Burgundy Dr. N
Palm Beach Gardens, FL 33410
Phone: 407-624-9255
Fax: 407-626-3104
Officer:
Leonard Walk, Pres. & Chief Operating Officer
Ownership: Leonard Walk, 50%; PNC Trust, 50%.
Represented (legal): Arent, Fox, Kintner, Plottkin & Kahn.
LPTV Stations (1):
Florida: W36AQ, West Palm Beach.
LPTV Permittees (1):
Florida: W31AY, Jupiter & Tequesta.

PALOMA BROADCASTING CO. INC.

Suite R
2209 N. Padre Island Dr.
Corpus Christi, TX 78408
Phone: 512-289-7451
Fax: 512-289-7962
Officers:
Daniel J. Davis, Chmn.
Donald E. Holley, Pres. & Gen. Mgr.
R. E. Freeman, Vice Chmn. & Chief Exec. Officer
Donald E. Kingsbury, Secy.-Treas.
Ownership: Olocesan Telecommunications Corp.
Represented (legal): Ross & Hardies.
LPTV Stations (5):
Texas: K30EG, Beeville-Refugio; K49DV, Beeville-Refugio; K47DF, Corpus Christi; K20EK, Kingsville-Alice; K38EB, Kingsville-Alice.
LPTV Permittees (1):
Texas: K68DJ, Corpus Christi.

PAPPAS TELECASTING COMPANIES

500 S. Chinowth Rd.
Visalia, CA 93277
Phone: 209-733-7800
Fax: 209-627-5363
Officers:
Harry J. Pappas, Pres. & Chief Exec. Officer
Dennis J. Davis, Sr. Exec. V.P. & Chief Financial Officer
LeBon G. Abercrombie, Sr. Exec. V.P.

Stella A. Pappas, Secy.-Treas.
Ownership: Harry J. Pappas.
Represented (legal): Bryan Cave; Fletcher, Heald & Hildreth.
LPTV Permittees (1):
California: K40DQ, Tulare.
TV Stations (3):
California: KRBK-TV, Sacramento-Stockton; KMPH, Visalia-Fresno.
Nebraska: KPTM, Omaha.
Radio Stations:
California: KMPH-FM, Hanford.

PARADISE SUPERSTATION LTD. INC.

18 E. 41st St.
Suite 1605
New York, NY 10017
Phone: 718-436-2839
Fax: 212-685-7106
Officers:
Steven Mitchell Schiffman, Chmn. & Chief Operating Officer
Judith Markovitch, Chief Exec. Officer
Bruce R. Blaustein, Chief Financial Officer
Ownership: Paradise Ventures Media Group Ltd.
Represented (legal): Schiffman & Blaustein.
LPTV Permittees (1):
Virgin Islands: W43BJ, Charlotte Amalie.

PARADISE VALLEY TV ASSN.

Box 152
Livingston, MT 59047
LPTV Stations (2):
Montana: K19CO, Emigrant; K27DL, Emigrant.

MARK PARETCHAN

5096 Curtis St.
Fremont, CA 94538
LPTV Permittees (1):
Nevada: K55GK, Las Vegas.

PARK BCSTG. CO.

Box 477
Rancho Mirage, CA 92270
Phone: 818-371-1572
LPTV Permittees (2):
Alabama: W30BH, Birmingham.
California: K15DM, Fresno.

PARK CITY TELEVISION

Box 445
Park City, UT 84060
Phones: 801-649-0045; 801-649-4501
Fax: 801-649-5696
Officers:
William H. Coleman, Pres.
Peter C. Lowten, Operations Mgr.
Ownership: William H. Coleman.
LPTV Stations (1):
Utah: K45AX, Park City.

PARK PLACE BCSTG. CO.

200 Glenridge Ave.
Los Gatos, CA 95030
Phone: 408-354-5713
LPTV Permittees (1):
California: K05JY, Indio.

PAUL VINCENT KLEE TRUST

1946 Susan Lane
Fort Mitchell, KY 41011
LPTV Permittees (3):
New York: W54BX, Massena; W63CD, Massena; W40BA, Plattsburgh.

PAXSON COMMUNICATIONS CORP.

18401 U.S. Hwy. 19 N
Clearwater, FL 34624
Phone: 815-536-2211
LPTV Stations (2):
Georgia: W66BA, Dalton.

Tennessee: W55CD, Chattanooga.
TV Stations (2):
Florida: WPBF, Tequesta-West Palm Beach.
Georgia: WTLK-TV, Rome-Atlanta.

PENN CENTRAL BROADCASTING INC.

15th & Hamilton Sts.
Allentown, PA 18102
Phone: 215-435-5913
LPTV Stations (1):
Pennsylvania: W09BL, Williamsport.

VEARL PENNINGTON

135 Lee Cemetery Rd.
Morehead, KY 40351
Phone: 606-498-5251
LPTV Stations (2):
Kentucky: W10BM, Morehead; W06BC, Mount Sterling.
LPTV Permittees (1):
Ohio: W05CB, Burlington.

PENSACOLA ACTS INC.

1836 Olive Rd.
Pensacola, FL 32514
Phone: 904-476-2203
LPTV Permittees (2):
Florida: W39BP, Pensacola; W61CJ, Pensacola.

PENTECOSTAL REVIVAL ASSN. INC.

Box 1506
Rte. 4
Palatka, FL 32077
Phones: 904-325-5854; 904-325-6323
Officers:
Rev. Dolly Harrell, Pres.
James L. Harrell Sr., V.P.
James L. Harrell Jr., V.P.
Ella Shifflett, Secy.-Treas.
Ownership: Rev. Dolly Harrell, James L. Harrell Sr., James L. Harrell Jr. & Ella Shifflett, 25% each.
LPTV Stations (1):
Florida: W49AW, Palatka.

PEOPLE'S COMMUNICATIONS

700 S. 3rd St.
Las Vegas, NV 89101
LPTV Stations (1):
Arizona: K59EX, Bullhead City & Laughlin, NV.

PEOPLES TV ASSN.

Box AG
Moses Lake, WA 98837
LPTV Stations (1):
Washington: K64CZ, Moses Lake.

PEORIA SATELLITE RADIO CORP.

335 E. High Point Rd.
Peoria, IL 61614
Phone: 309-688-8022
LPTV Permittees (1):
Illinois: W16AZ, Lacon.

PERENCHIO TV INC.

Suite 680
1901 Ave. of the Stars
Los Angeles, CA 90067
Phone: 310-556-7600
Officers:
A. Jerrold Perenchio, Chmn.
George Blank, Chief Financial Officer
Robert V. Cahill, V.P.-Secy.
John G. Perenchio, V.P.-Treas.
Stephen P. Rader, V.P.
Ownership: Perenchio Communications Inc., 80%; Univisa Inc., 10%; Venevision International Inc., 10%. See TV Station Ownership.
Represented (legal): Fisher, Wayland, Cooper & Leader.

LPTV Stations (2):
 New Mexico: K48AM, Albuquerque.
 Texas: K30CE, Austin.
TV Stations (10):
 Arizona: KTVW-TV, Phoenix.
 California: KFTV, Hanford-Fresno; KMEC-TV,
 Los Angeles; KDTV, San Francisco.
 Florida: WLTV, Miami.
 Illinois: WGBO-TV, Joliet-Chicago.
 New Mexico: KLUZ-TV, Albuquerque.
 New York: WXTV, New York-Paterson, New
 Jersey.
 Texas: KUVN, Garland; KWEX-TV, San Anto-
 nio.

TV Translators:
 Arizona: K40AC, Tucson (CP).
 California: K39AB, Bakersfield.
 Connecticut: W47AD, Hartford.
 Pennsylvania: W35AB, Philadelphia.

BENJAMIN PEREZ
 Suite 101
 1801 Columbia Rd. NW
 Washington, DC 20009
 Phone: 202-462-3680
 Fax: 202-462-3781
 LPTV Permitees (1):
 Florida: W09CF, Jacksonville.

JOSEPH M. PEREZ
 1901 Amy Ave.
 Santa Rosa, CA 95401
 LPTV Stations (1):
 California: K488Q, Fort Bragg.

REY F. FRANCO PEREZ
 Box 1975
 San Benito, TX 78586
 LPTV Permitees (1):
 Texas: K62EO, Marshall.

PERRY CHANNEL 69 TV INC.
 400 E. Colonial
 Orlando, FL 32803
 Phones: 813-644-0261; 904-584-6981
 LPTV Stations (1):
 Florida: W69AX, Perry.

PERRY TRANSLATORS INC.
 400 E. Colonial Dr.
 Suite 1406
 Orlando, FL 32803
 LPTV Stations (1):
 Florida: W59BE, Perry.

SONNY PERSAD
 Box 339
 Auburn, NY 13021
 LPTV Stations (2):
 New York: W48AO, Auburn; W54AK, Auburn.

PERSHING COUNTY
 Box 357
 Lovelock, NV 89419
 LPTV Stations (1):
 Nevada: K18DP, Lovelock.

**PERSPECTIVE COMMUNICATIONS
 INC.**
 Box 8252
 Dallas, TX 75205
 LPTV Permitees (1):
 Texas: K25EK, Fredericksburg.

GREGORY A. PETERSEN
 Box 10674
 Eugene, OR 97440
 LPTV Stations (1):
 Oregon: K51DT, Eugene.

AUSTIN B. PETERSEN
 2228 Olive St.
 Eugene, OR 97405
 LPTV Permitees (1):
 North Dakota: K45DV, Grand Forks.

KURT J. PETERSEN
 Box 1229
 Eugene, OR 97440-1229
 LPTV Stations (2):
 Missouri: K58DH, St. Louis.
 Oregon: K59DW, Chiloquin.

ROBERT H. PETTITT
 1052 Fisher Hill Rd.
 Appleton, WA 98602
 Phone: 509-365-2313
 LPTV Permitees (1):
 Oregon: K14JC, The Dalles.

LUCILLE PFINGSTEN
 No. 201
 1455 Sherner Rd.
 Northbrook, IL 60062
 Phone: 708-498-1609
 LPTV Permitees (3):
 Arkansas: K45DZ, Pine Bluff; K56FR, Pine
 Bluff.
 Minnesota: K46DS, Duluth.

JOHN PHALEN
 9801 N. Loop
 No. B
 California City, CA 93505
 LPTV Permitees (1):
 California: K31DN, California City.

PHARIS BCSTG. INC.
 Box 573
 523 Garrison Ave., Suite 201
 Fort Smith, AR 72902
 Phone: 501-785-4600
 Fax: 501-785-4844
 Officers:
 Bill Pharis, Chief Exec. Officer
 Karen Pharis, Chief Operating Officer
 Ownership: Bill Pharis; Karen Pharis.
 Represented (legal): Irwin, Campbell & Crowe.
 LPTV Stations (3):
 Arkansas: K14IT, Bentonville; K46BZ, Fort
 Smith; K63EG, Winslow.
 LPTV Permitees (1):
 Arkansas: K50CO, Poteau.
 Radio Stations:
 Arkansas: KPBI(AM), Greenwood-Fort Smith;
 KFDF(AM), Van Buren-Fort Smith.

PHILLIPS COUNTY TV TRANSLATOR
 Box 387
 Malta, MT 59538
 LPTV Permitees (1):
 Montana: K15AS, Malta.

PICTURES & SOUND INC.
 Box 11306
 Springfield, MO 65808
 Officers:
 Paul G. Katona, Chief Exec. Officer & Engineer-
 ing Dir.
 Martha S. Katona, Mktg. Dir.
 Branch Office:
 3040 E. Cherry
 Springfield, MO 65802
 Phone: 417-863-6371
 Ownership: Paul G. Katona; Martha S. Katona.
 LPTV Stations (1):
 Missouri: K08MA, Springfield.

PIKES PEAK BROADCASTING CO.
 Box 1457
 Colorado Springs, CO 80901-1457

Phone: 303-632-1515
 Officers:
 Harry W. Hoth Jr., Chmn.
 Patti L. Hoth, Pres.
 Joan G. Hoth, V.P.-Treas.
 Ownership: Harry W. Hoth Jr.
 Represented (legal): Fletcher, Heald & Hildreth.
 LPTV Stations (3):
 Colorado: K65CK, Glenwood Springs; K36AF,
 New Castle; W57CR, Rifle.
 TV Stations (2):
 Colorado: KRDO-TV, Colorado Springs-Pueb-
 lo; KJCT-TV, Grand Junction.
 Radio Stations:
 Colorado: KRDO-AM-FM, Colorado Springs-
 Pueblo.

PINELLAS COUNTY SCHOOLS
 301 4th St. SW
 Largo, FL 34649-2942
 Phone: 813-588-6357
 Fax: 813-588-6202
 Officer:
 Glyndell C. Hadaway, Dir., Media Services
 LPTV Permitees (1):
 Florida: W14AW, Pinellas County.

PIONEER PRINTING CO. INC.
 501 Dock St.
 Ketchikan, AK 99901
 Phone: 907-225-3157
 Officers:
 Kathryn M. Williams, Pres.
 Tina Williams, Chief Operating Officer
 Lew M. Williams III, V.P., Advertising
 Dorothy M. Williams, Secy.-Treas.
 Represented (legal): Keene & Curral.
 LPTV Permitees (1):
 Alaska: K25EW, Ketchikan.

TIMOTHY A. PIPHER
 103 Marriott Center
 Hilton Head Island, SC 29928
 LPTV Stations (1):
 South Carolina: W18BD, Hilton Head Island.

PLAINS-PARADISE TV DISTRICT
 Box 1
 Plains, MT 59859
 LPTV Stations (1):
 Montana: K21CA, Plains & Paradise.

ANNELIZABETH PLENDERLEITH
 390 McKinney Rd.
 Wexford, PA 15090
 LPTV Stations (1):
 Pennsylvania: W29AR, State College.

RICHARD L. PLESSINGER
 Box 13069
 Hamilton, OH 45013
 Phone: 904-670-8013
 LPTV Stations (1):
 Florida: W03AS, Apalachicola.

**PLEVNA PUBLIC SCHOOL TRUSTEES
 DISTRICT NO. 55**
 Box 158
 Plevna, MT 59344
 LPTV Stations (1):
 Montana: K23DJ, Ekalaka.
 LPTV Permitees (1):
 Montana: K24DD, Plevna.
 TV Translators:
 Montana: K34DP & K170B Plevna (NE & NW).

GLENN R. PLUMMER
 No. 900 W
 15565 Northland Dr.
 Southfield, MI 48075
 Phone: 810-559-4200

LPTV Stations (1):
 Michigan: W26AB, Detroit.

KARIN A. PLUMMER
 No. 900 W
 15565 Northland Dr.
 Southfield, MI 48075
 Phone: 810-559-4200
 LPTV Stations (1):
 Michigan: W26AB, Detroit.

POLAR BCSTG. INC.
 1080 Los Molinos Way
 Sacramento, CA 95864
 Phone: 910-487-3932
 Fax: 910-972-9969
 Officer:
 Warren L. Trumbly, Pres. & Chief Exec. Officer
 Represented (legal): Abacus Communica-
 tions.
 LPTV Stations (3):
 California: K23DH, Sacramento & Stockton;
 K33DJ, Salinas-Monterey-Santa Cruz; K30BI,
 San Francisco-Oakland-San Jose.

POLAR BCSTG. OF ARIZONA INC.
 29 Via Navarro
 Greenbrae, CA 94904
 Phone: 415-461-9066
 Officer:
 Tim Crosby, Chmn. & Chief Exec. Officer
 LPTV Permitees (2):
 Arizona: K67FE, Phoenix; K43CW, Tucson.

POLK COUNTY BCSTG. CO.
 Box 1236
 2400 U.S. Hwy. 59N
 Livingston, TX 77351
 Phones: 409-327-8916; 409-327-5389
 Ownership: Harold J. Haley, Pres.
 Represented (legal): Eugene T. Smith.
 LPTV Stations (1):
 Texas: K05HR, Livingston.
 Radio Stations:
 Texas: KETX-AM-FM, Livingston.

POLYNESIAN MEDIA LTD.
 Suite 128, Box 356
 120 Hana Hwy., Unit 9
 Paia, HI 96179
 Phone: 808-878-3014
 LPTV Permitees (4):
 Hawaii: K20EL, Glenwood-Hilo; K22EL, Glen-
 wood-Hilo; K48EQ, Honolulu; K51EM, Wai-
 luku.

POMPEY MOUNTAIN BCSTG. CO.
 Box 71
 Mullin, TX 76864
 LPTV Stations (1):
 Texas: K61CV, Mullin.

PONYLAND BCSTG. CO.
 Suite 104
 23642 Calabasas Rd.
 Calabasas, CA 91302
 Phone: 818-884-3818
 Fax: 818-884-9779
 Ownership: Lawrence Rogow, 50%; Gary
 Spire, 50%. See also Atrium Bcstg. & Central
 Coast Good News.
 Represented (legal): Arter & Hadden.
 LPTV Stations (2):
 Arizona: K58DV, Phoenix; K25EA, Tucson.
 LPTV Permitees (1):
 Arizona: K31CK, Tucson.

KYLE T. POPE
 1725 P St. Lower
 Sacramento, CA 95814
 Phone: 916-446-1721

LPTV Ownership

LPTV Permittees (2):
Wyoming: K50DX, Gillette; K52EL, Gillette.

W. R. PORTEE

11243 S. Vermont Ave.
Los Angeles, CA 90044
LPTV Stations (1):
California: K61DW, Sacramento.
LPTV Permittees (1):
California: K020H, Fresno.

KATHY POTERA

157 Bunker Hill Rd.
Wyoming, PA 18644
LPTV Stations (1):
Pennsylvania: W5480, Kingston.

PRAIRIEVIEW TV INC.

6545 Cecilia Circle
Minneapolis, MN 55435
Officer:
Tamara K. Campbell, Chief Exec. Officer
Ownership: Tamara K. Campbell; James Rittenour.
LPTV Stations (7):
Minnesota: K15DC, Appleton; K17CS, Appleton; K19CW, Appleton; K23DF, Appleton; K25E1, Appleton; K29CC, Appleton; K33CR, Appleton.
LPTV Permittees (2):
Minnesota: K31BT, Appleton; K58EO, Appleton.

PRAY THE LORD STUDIO CHAPEL

Box 1606
Placerville, CA 95667
Phone: 916-626-5322
Officers:
John R. Hartman, Pres.
Jack W. Hartman, V.P.
Mary Hartman, Secy.-Treas.
LPTV Stations (1):
California: K62BT, Placerville.

PREMIER BROADCASTING CO. INC.

400 N. High St.
Columbus, OH 43215
Phone: 614-224-6262
LPTV Stations (1):
Ohio: W62BE, Columbus.

GINGER A. PRICE

Box 2642
Morgan City, LA 70381
Phone: 504-384-6960
Fax: 504-385-1916
LPTV Stations (1):
Louisiana: K39BJ, Morgan City.

GRADY L. PRICE JR.

4146 Carmichael Rd.
Montgomery, AL 36106
Phone: 205-288-8842
LPTV Permittees (1):
Wisconsin: W36BP, Whiting.

NATHAN PRICE

Box 5111
Lakeland, FL 33807
Phone: 813-644-0261
LPTV Stations (3):
Florida: W24AA, Fort Myers; W15AG, Live Oak; W31AU, Orlando.

PRIME TIME CHRISTIAN BROADCASTING INC.

Box 7708
Midland, TX 79708
Phone: 915-563-0420
Officers:
Albert O. Cooper, Chmn.

Henry C. Wunsch, V.P.
Tommy J. Cooper, Secy.-Treas.
Ownership: Non-profit corp.
LPTV Stations (4):
New Mexico: K29BD, Alamogordo; K63CK, Carlsbad.
Texas: K30DW, Big Spring; K64EC, Pecos.
LPTV Permittees (3):
Texas: K19DK, Brownfield; K28DY, Monahans; K26DW, Snyder.
TV Stations (2):
New Mexico: KRPV, Roswell.
Texas: KMLM, Odessa.
TV Translators:
New Mexico: K65BT, Clovis; K18DK, Hobbs; K66DO, Portales; K45BX, Ruidoso.

JAMES W. PRINGLE

2574 Harvest Lane
Napa, CA 94558
Phone: 707-255-6755
LPTV Permittees (1):
Missouri: K28ED, Poplar Bluff.

PRISM BROADCASTING NETWORK INC.

Suite 450
200 Galleria Pkwy.
Atlanta, GA 30339
LPTV Stations (2):
Georgia: W34AG, Rome; W56CD, Rome.

VINCIE PRITCHARD

804 Ruth-Ann Dr.
Sedalia, MO 65301
Phone: 816-827-5775
LPTV Permittees (2):
Missouri: K26EC, Poplar Bluff.
New York: W66CH, Watertown.

PROFESSIONAL IMPRESSIONS MEDIA GROUP

Box 677
15 Main St.
Champaign, IL 61824
LPTV Stations (1):
Montana: K020F, Bozeman.

PROVIDENCE JOURNAL BROADCASTING CORP.

75 Fountain St.
Providence, RI 02902
Phone: 401-277-7151
Fax: 401-274-2076
Officers:
Stephen Hamblett, Chmn. & Chief Exec. Officer (Providence Journal)
Jack C. Clifford, Pres.
John E. Hayes, V.P., Television
Ownership: Providence Journal Co. The Providence Journal Co. owns Mountain States Bcstg. (see listing); Colony Communications Inc. (see Cable Ownership).

LPTV Stations (4):
Colorado: K39AH, Durango.
Idaho: K38AS, Twin Falls.
New Mexico: K31BX, Carlsbad.
Oregon: K08KN, Prineville.
TV Stations (11):
Arizona: KMSB-TV, Tucson.
Hawaii: KHBC-TV, Hilo; KHNL, Honolulu; KOGG, Waiuku.
Idaho: KTVB, Boise.
Kentucky: WHAS-TV, Louisville.
New Mexico: KASA-TV, Santa Fe.
North Carolina: WCNC-TV, Charlotte.
Oregon: KGW-TV, Portland.
Washington: KING-TV, Seattle; KREM-TV, Spokane.
Newspapers:
Rhode Island: Providence Journal.
Paging Service:
MetroNet Inc., Providence, RI.

JAMES W. PRY II

6475 Reminger Rd.
Crestline, OH 44827
Phone: 419-562-9856
LPTV Stations (2):
Ohio: W22AE, Bucyrus; W54AF, Bucyrus.

PTR TELEVISION INC.

Box 601
Cidra, PR 00739
LPTV Stations (1):
Puerto Rico: W22AX, Guayama.

PULITZER PUBLISHING CO.

900 N. Tucker Blvd.
St. Louis, MO 63101
Phone: 314-340-8000
Fax: 314-340-3133
Officers:
Michael E. Pulitzer, Chmn.
Ken J. Elkins, Pres. & Chief Exec. Officer
C. Wayne Godsey, Exec. V.P.
Ronald H. Ridgway, Sr. V.P., Finance
Peter Smith, V.P., Mktg.
Ed Rolle, V.P., Controller
Paul A. Sands, V.P., News
Fred Steurer, V.P., Engineering
Ownership: Pulitzer Publishing Co.
Represented (legal): Verner, Lipfert, Bernhard, McPherson & Hand.
LPTV Stations (2):
New Mexico: K51DS, Deming.
Pennsylvania: W13BJ, Williamsport.
TV Stations (12):
Florida: WESH, Daytona Beach-Orlando.
Iowa: KCCI-TV, Des Moines.
Kentucky: WLKY, Louisville.
Louisiana: WDSU, New Orleans.
Nebraska: KETV, Omaha.
New Mexico: KOAT-TV, Albuquerque; KOCT, Carlsbad; KOFT, Gallup (CP); KOVT, Silver City.
North Carolina: WXII, Greensboro-High Point & Winston-Salem.
Pennsylvania: WGAL, Lancaster.
South Carolina: WYFF, Greenville-Spartanburg, SC & Asheville, NC.
Radio Stations:
Arizona: KTAR(AM) & KKLT(FM), Phoenix.
Newspapers:
Arizona: The Arizona Daily Star (Tucson).
Missouri: St. Louis Post-Dispatch.
Illinois: Southtown Economist (Chicago).

PURITA DE LOS ANGELES SICILIA

12701 Darnestown Rd.
Gaithersburg, MD 20878
LPTV Permittees (1):
Hawaii: K56EX, Honolulu.

Q CORP.

14318 Spring Maple Lane
Houston, TX 77062
LPTV Stations (1):
Texas: K05IL, Clear Lake.
LPTV Permittees (1):
Texas: K69FW, Clear Lake.

NELLY QUILES

Box 4173
Aguadilla, PR 00605-4173
Phone: 809-891-3413
LPTV Stations (2):
Puerto Rico: W66BM, Quebradillas; W15BB, San Juan.

ARLEN RAASCH

34 N. Bordson
Appleton, MN 56208
Phone: 612-289-2850
LPTV Permittees (1):
Minnesota: K61FZ, Chandler.

RADIANT LIGHT BROADCASTING

Box 301
Richland, WA 99352-0301
Phone: 509-943-9919
Officers:
Richard O. Tedeschi, Chmn.
Dwayne D. Hall, Chief Financial Officer
Allan Rither, V.P.
Represented (legal): Allan Rither & David Hevel.
LPTV Stations (1):
Washington: K49CN, Richland.

RADIO NEW JERSEY

Box 1000
Hackettstown, NJ 07840
Officers:
Lawrence J. Tighe Jr., Pres. & Chief Exec. Officer
Norman Worth, Chief Operating Officer & Secy.-Treas.
George Beckenthal, Chief Financial Officer
Ownership: Lawrence J. Tighe Jr.; Norman Worth.
Represented (legal): Mullin, Rhyne, Emmons & Topel, P.C.
LPTV Permittees (1):
New Jersey: W23AZ, Hackettstown.
Radio Stations:
New Jersey: WRNJ(AM), Hackettstown; WRNJ(FM), Belvidere.
Paging Service:
Tri County Answering & Paging Service.

RAINBOW MINISTRIES INC.

Box 1427
Bradenton, FL 34206
Phone: 813-747-7477
LPTV Permittees (1):
Florida: W14BK, Bradenton.

RAMAR COMMUNICATIONS INC.

9800 University Ave.
Lubbock, TX 79423
Phone: 806-745-3434
Officers:
Troy Ray Moran, Pres.
Brad Moran, V.P.
Mary Moran, Secy.-Treas.
Branch Office:
800 E. 19th
Roswell, NM 88201
Phone: 505-622-0290
Ownership: Ray Moran (see listing).
Represented (legal): Fisher, Wayland, Cooper & Leader.
LPTV Stations (5):
Texas: K22BG, Lubbock; K46CS, Lubbock; K62DG, Lubbock; K07TZ, Snyder; K60BW, Turkey/Quitque.
LPTV Permittees (1):
New Mexico: K47CF, Hobbs.
TV Stations (3):
New Mexico: KKIK-TV, Albuquerque (CP).
Texas: KKMZ, Farwell (CP); KJTV, Lubbock.
MDS Systems:
New Mexico: WDU352, Roswell.
Radio Stations:
New Mexico: KASY(FM), Albuquerque; KR5Y(AM), Roswell.

WARDNER E. RANDOLPH

11484 Andover St.
Tewksbury, MA 01876
LPTV Permittees (1):
Tennessee: W32BG, Acton.

RASTUS BCSTG.

Box 1115
Oneonta, NY 13820-5115
Phone: 607-433-8815
Ownership: Walter Rasmussen.

LPTV Stations (1):
New York: W15AS, Oneonta.

RAYSTAY CO.

Box 38
Carlisle, PA 17013
Phone: 717-243-4918
Officers:
George F. Gardner, Pres.
Mike Reynolds, Chief Operating Officer
Lee Sandifer, Chief Financial Officer
David A. Gardner, Contract Mgr.
Ownership: George F. Gardner, Principal.
Represented (legal): Dow, Lohnes & Albertson.
LPTV Stations (1):
Pennsylvania: W40AF, Dillsburg.
Cable Systems (6):
Pennsylvania: Avis, Carlisle, Fort Loudon,
Muncy, Waynesboro.
West Virginia: Berkeley County.
Other Holdings:
GH Cable Arizona L.P. (see listing in Cable
Ownership).

RBC INC.

Box 356
417 Allison Rd.
Bellefontaine, OH 43311
Phone: 513-599-2009
LPTV Stations (1):
Ohio: W17AI, Columbus.

RCC-TV

Box 7727
Fredericksburg, VA 22404
LPTV Permittees (1):
Virginia: W69CJ, Fredericksburg.

RED RIVER BROADCAST CORP.

4015 9th Ave. SW
Fargo, ND 58103
Phone: 701-277-1515
Fax: 701-277-1830
Officers:
Myron Kunin, Chief Exec. Officer
Ro Grignon, Pres. & Gen. Mgr.
Kathy Lau, Chief Financial Officer
Ownership: Curtis Squire Inc. CSI ownership:
Myron Kunin, Pres., 57%; James Kunin, Andrew
Kunin, David Kunin & William Kunin,
43% jointly.
Represented (legal): Crowell & Moring; Phil-
lips, Gross & Aaron (Minneapolis).
LPTV Stations (4):
Minnesota: K26AC, Bemidji; K54AT, Brainerd;
K18AI, Grand Rapids; K05IV, Park Rapids.
TV Stations (4):
Minnesota: KBRR, Thief River Falls,
North Dakota: KVRN, Fargo-Moorhead, MN;
KJRR, Jamestown; KNRR, Pembina.

REDWOOD TV IMPROVEMENT CORP.

Box 51
Redwood Falls, MN 56283
LPTV Stations (7):
Minnesota: K15CE, Redwood Falls; K17BV,
Redwood Falls; K19CV, Redwood Falls;
K21DJ, Redwood Falls; K25DN, Redwood
Falls; K34DB, Redwood Falls; K39CH, Red-
wood Falls.

REED BOYS TRUST

270 Beach View
No. 12
Pacifica, CA 94044
LPTV Permittees (2):
Michigan: W25BW, Escanaba.
Minnesota: K54EF, Ely.

HARRY W. REED II

2618 J St.
Suite 3

Sacramento, CA 95816
Phone: 916-446-3594
LPTV Permittees (4):
Kansas: K40ED, Caney; K42DQ, Caney.
Nebraska: K48EV, Superior; K50DT, Superior.

MARGIE P. REED

Box 776
Desert Hot Springs, CA 92240
LPTV Stations (1):
Minnesota: K28DW, Ely.
LPTV Permittees (3):
Arkansas: K19DT, Pine Bluff; K27ET, Pine
Bluff.
Minnesota: K26DY, Ely.

ELLEN REEVES

9168 Centerway Rd.
Gaithersburg, MD 20879
Phone: 301-977-1021
LPTV Permittees (1):
Florida: W50BP, Panama City.

WARREN T. REEVES

5125 S.W. 105th Terrace
Cooper City, FL 33328
Phone: 305-680-6289
LPTV Permittees (1):
Florida: W20BG, Panama City.

REGENTS OF THE UNIVERSITY OF NEW MEXICO

1130 University Blvd. NE
Albuquerque, NM 87102
Phone: 505-277-2121
Fax: 505-277-6904
Officer:
Jon H. Cooper, Gen. Mgr.
Represented (legal): Dow, Lohnes & Albertson.
LPTV Stations (1):
New Mexico: K43AI, Farmington.
TV Stations (1):
New Mexico: KNME-TV, Albuquerque.
Radio Stations:
New Mexico: KUMN(FM), Albuquerque.

REGISTER TV NEWS

314 W. Market St.
Sandusky, OH 44870
Phone: 419-625-5500
Officers:
Robert E. Pifer, Pres. & Chief Exec. Officer
David E. Hahn Jr., Chief Operating Officer
Ownership: Sandusky Newspapers Inc.
Represented (legal): Stu O'Hara.
LPTV Stations (1):
Ohio: W41AP, Sandusky.
Newspapers:
Michigan: Grand Haven Tribune.
Ohio: Norwalk Reflector, Sandusky Register.
Tennessee: Kingsport Times News.

PATTY W. REID

25345 Via Don Christa
Valencia, CA 91355
Phone: 805-254-8661
LPTV Permittees (2):
Wyoming: K44ED, Gillette; K48EU, Gillette.

RENARD COMMUNICATIONS CORP.

4853 Manor Hill Dr.
Syracuse, NY 13215
LPTV Permittees (1):
New York: W13CR, Rutland.

RENDA BROADCASTING NETWORK

Box 835
Talladega, AL 35160
Phone: 205-268-0786
Fax: 205-268-9158

Officers:
John M. Renda Jr., Pres.
Douglas R. Bruce, Chief Operating Officer
LPTV Permittees (3):
Alabama: W50BO, Ashville; W38BU, Moody;
W47BS, Talladega.

RENNVILLE COUNTY TV CORP.

130 N. 10th St.
Bird Island, MN 55310
LPTV Stations (2):
Minnesota: K31CG, Olivia; K33CT, Olivia.

REPORTER TIMES INC.

1420 S. Catherine St.
Martinsville, IN 46151
LPTV Stations (1):
Indiana: W15AY, Martinsville.

RESPONSE BCSTG. CORP.

Suite 203
1640 5th St.
Santa Monica, CA 90401
Phones: 818-884-3818; 818-884-9779
Officers:
Lawrence Rogow, Pres. & Chief Exec. Officer
Frank Washington, Chief Financial Officer
Gary Spire, V.P.-Secy.
Ownership: Lawrence Rogow, 25%; Gary
Spire, 25%; Frank Washington, 25%; Lance
Drummond, 4%; 15 others, none with more
than 4%. Rogow & Spire also have interest
in Atrium Bcstg., Ponyland Bcstg. Co. &
White Sage Broadcasting Co. (see listings).
Represented (legal): Arter & Hadden.
LPTV Permittees (1):
Idaho: K41DQ, Twin Falls.
TV Stations (1):
Washington: KBCB, Bellingham (CP).

RETFERD PUBLICATIONS INC.

8545 E. 41st St.
Tulsa, OK 74145
Phone: 918-663-1414
Ownership: Bill R. Retherford.
LPTV Permittees (1):
Oklahoma: K16CE, Morrison & Cushing.
Newspapers:
Oklahoma: Tulsa County News Weekly, East-
side Times.

ARNOLD J. RETTIG

2807 W. 39th Place
Gary, IN 46408
LPTV Stations (1):
Minnesota: K27EH, Duluth.
LPTV Permittees (1):
Nebraska: K65FR, Superior.

ZENON REYNAROWYCH

8008 Margaret Place
Glendale, NY 11385
LPTV Stations (3):
Connecticut: W06BP, New Haven; W38BC,
Stamford.
New Jersey: W44AW, Morristown.
LPTV Permittees (5):
Colorado: K51CE, Colorado Springs; K18EM,
Pueblo.
Connecticut: W51BK, Hartford; W51BZ, New
Haven.
New Jersey: W38BS, Morristown.

RUTH RHODES

3 Clark Lane
Easthampton, MA 01027
Phone: 413-527-4948
LPTV Permittees (1):
Wyoming: K63FI, Gillette.

RICHARD RICHARDS

Box 124
Star Rta.
Hereford, AZ 85616
LPTV Stations (1):
Arizona: K33CG, Sierra Vista.

EVANGELINE RICHMAN

Suite 1120
11 S. Country Rd.
Midland, TX 79701
Phone: 915-684-6053
LPTV Permittees (1):
Texas: K31DZ, Midland.

RIVER CITY BCSTG. CORPORATION

4800 W. Kellogg Dr.
Wichita, KS 67209-2509
Phone: 316-942-7948
LPTV Stations (2):
Kansas: K51DN, Wichita; K55FS, Wichita.

MIGUEL RIVERA

Box 846
Aguada, PR 00602
LPTV Permittees (1):
Puerto Rico: W33BE, Arecibo.

RIVERTON FREMONT TV CLUB INC.

Box 628
113 S. 2nd E
Riverton, WY 82501
Phone: 307-856-3322
Officer:
Bill Willman, Pres.
Represented (legal): Fager & Singer.
LPTV Stations (3):
Wyoming: K08GO, Riverton; K40AQ, Shosho-
ni, Thermopolis & rural area; K44AW, Sho-
shoni/West Riverton.

ROCK POINT SCHOOL INC.

Rock Point, AZ 86545
Phone: 602-659-4221
Fax: 602-659-4235
Officers:
Frank W. Begay, Chmn.
Jimmie C. Begay, Chief Exec. Officer
Mosaddi Mallick, Asst. Dir., Administration
Ownership: Rock Point School Board Inc.
LPTV Stations (1):
Arizona: K56CC, Rock Point.

ALMA L. RODRIGUEZ

2446 Port Oak Rd.
Harlingen, TX 78550
Phone: 210-428-9395
LPTV Permittees (1):
Texas: K68EI, San Antonio.

JOSE RODRIGUEZ

190 112th Ave. N
No. 7123
St. Petersburg, FL 33716
LPTV Permittees (4):
Idaho: K14IP, Boise.
Oklahoma: K11TI, Oklahoma City-Moore.
Texas: K09VX, Lubbock.
Washington: K45DW, Spokane.

JOSE LUIS RODRIGUEZ

157 Belmont Ave.
Jersey City, NJ 07304
LPTV Permittees (1):
New York: W44BC, Brentwood.

MIGUEL RODRIGUEZ

17th S V-20 Bay Gardens
Bayamon, PR 00619
LPTV Stations (1):
Puerto Rico: W54AQ, Yauco.

LPTV Ownership

ROBERT RODRIGUEZ

01-1 107th St.
Villa Carolina, PR 00630
LPTV Permittees (1):
Puerto Rico: W65GJ, Guayama.

ELIZABETH A. ROGGE

314 W. 7th St.
Washington, KS 66968
Phone: 913-325-2574
LPTV Permittees (1):
Kansas: K120S, Washington.

DAVID K. ROSS

No. H-5
2901 Albemarle St.
Melbourne, FL 32901
LPTV Permittees (1):
Florida: W20AY, Melbourne.

ROUNDUP TV TAX DISTRICT

Court House
Roundup, MT 59072
Officer:
Nat Allen, Chmn.
LPTV Stations (1):
Montana: K06KX, Roundup.

WILLIAM K. ROWELL

TV-21
3760 John Young Pkwy., Suite 102
Orlando, FL 32804
Phone: 407-290-2121
Fax: 407-293-7508
LPTV Stations (1):
Florida: W21AU, Orlando.

HOWARD F. ROYCROFT

555 13th St. NW
Washington, DC 20004
Phone: 202-637-6525
Represented (legal): Hogan & Hartson.
LPTV Stations (1):
Arizona: K18CB, Bullhead City.
TV Translators:
Arizona: K16BP, Cottonwood; K28CW, Flagstaff; K14HG, Kingman; K15CR, Lake Havasu City.
Minnesota: K28DF, Brainerd; K30DK, Bemidji; K63DY, Little Falls; K49CU, Walker.

SILAS F. & VICTORIA D. ROYSTER

8650 Almendra Way
Tracy, CA 95376
LPTV Stations (1):
Pennsylvania: W12BR, Altoona.

RUARCH ASSOCIATES

Box 10
123 E. Court St.
Woodstock, VA 22664
Phones: 703-459-8810; 703-459-4285
Fax: 703-459-5834
Officer:
Dr. Arthur D. Stamler, Managing Gen. Partner
Branch Office:
2816 Piccadilly St.
Winchester, VA 22601
Phone: 703-667-2828
Ownership: Dr. Arthur D. Stamler, 22.5%; Virginia I. Stamler, 22.5%; Jack Farrance, 10%; 17 others.
Represented (legal): Borsari & Paxson, P.C.
LPTV Stations (2):
Virginia: W28AZ, Winchester & Front Royal; W10AZ, Woodstock.
Radio Stations:
Virginia: WAZR(FM), Woodstock.
TV Translators:
Virginia: W48AZ, Winchester; W25AZ, Staunton.

ROBERT H. RUARK

Box U
Old Orchard Beach, ME 04064
LPTV Permittees (6):
Maine: W20BC, Portland; W22BK, Portland; W43BG, Portland; W62CD, Portland; W64BX, Portland; W67CX, Portland.

ROBERT R. RULE

2232 Del Range Blvd.
Cheyenne, WY 82009
LPTV Stations (1):
Wyoming: K39DQ, Cheyenne.
LPTV Permittees (1):
Wyoming: K63EZ, Laramie.

RURAL SERVICES OF CENTRAL MINNESOTA INC.

12 5th Ave. NE
Pelican Rapids, MN 56572
Phone: 218-863-4600
Fax: 218-863-1172
Officers:
Dave Weakland, Pres.
Michael Ostbye, Chief Financial Officer
Ownership: Lake Region Electric Cooperative.
LPTV Stations (5):
Minnesota: K31CH, Erhard; K39CJ, Erhard; K41CS, Erhard; K43CS, Erhard; K51DC, Erhard.

RURAL TELEVISION SYSTEM INC.

6205-A Franktown Rd.
Carson City, NV 89701
LPTV Permittees (1):
Montana: K42DH, Shepherd/Huntley/Worden.
MMSD Systems:
New Mexico: WHT598, Silver City (CL).

RUSSELL COMMUNICATIONS

407 E. Morningside Circle
Fullerton, CA 92635-3544
Phone: 714-879-6000
Officers:
James H. Russell, Chmn.-Pres.
Lahoma A. Russell, Secy.-Treas.
LPTV Stations (5):
Missouri: K19AN, Rolla.
Oklahoma: K12NE, Ponca City.
Utah: K22AH, Cedar City.
Wyoming: K11RP, Cheyenne; K09UO, Sheridan.

JAMES RUTHERFORD

Chebacco Ranch
South Effingham, NH 03882
LPTV Permittees (1):
New Hampshire: W30BC, South Effingham.

C. T. RYDER

Suite 134
Maul Mall PCB
Kahului, HI 96732
Phone: 808-878-1779
LPTV Permittees (2):
Hawaii: K45EA, Paia; K55GO, Wailuku.

SAGE BROADCASTING CORP.

406 S. Irving St.
San Angelo, TX 76903
Phone: 915-658-2666
Officers:
Raymond Schindler, Pres.
Bill Carter, V.P. & Gen. Mgr.
Jamie George, Controller
Ownership: Raymond G. Schindler, 86%; Timothy R. Brown, 5%; Paris R. Schindler, 5%; Anne-Marie Atemir-Carter, 3%; Oliver Bell & Rosetta Bell, 1% jointly.
Represented (legal): Rosenman & Colin.
LPTV Stations (2):
Texas: K54DT, Abilene; K56FI, Brownwood.

TV Stations (1):
Texas: KIDY, San Angelo.
Radio Stations:
Texas: KVLG(AM) & KBUK(FM), La Grange.

ST. AUGUSTINE'S COLLEGE

1315 Oakwood Ave.
Raleigh, NC 27611
Phone: 919-828-4451
LPTV Stations (1):
North Carolina: W68BK, Raleigh.

SAINTE LTD.

Box 4159
Modesto, CA 95352-4159
Phone: 209-523-0777
Fax: 209-523-0898
Officer:
Chester Smith, Gen. Partner
Ownership: Chester Smith & Naomi L. Smith, Gen. Partners, 53% jointly; Sainte Network Corp., Gen. Partner, 1%; Marie E. Christofferson, Trustee, 18%; Bernard Hennings, 7%; Albert J. Chance, 5.5%; J. W. Jensen, 5.5%; Lena M. Smith, 5%; Truda P. Davis, 4%; David Helsten, 1%.
Represented (legal): Fletcher, Heald & Hildreth.
LPTV Stations (2):
California: K09UF, Morro Bay; K07TA, Santa Maria.
TV Stations (5):
California: KBVU, Eureka; KNSD, Merced (CP); KCSO, Modesto-Sacramento-Stockton; KCVU, Paradise.
Nevada: KREN-TV, Reno.

SALEM BROADCASTING CO.

310 W. McMackin St.
Salem, IL 62881
LPTV Stations (1):
Illinois: W28AI, Salem.

PATRICK SALIS

2225 Avondale Dr.
Alhambra, CA 91803
LPTV Permittees (1):
Nevada: K34DK, Laughlin.

SALISBURY EDUCATIONAL BCSTG. FOUNDATION

Box 186
Salisbury, MD 21801
LPTV Permittees (1):
Maryland: W38BN, Salisbury.

SALISH KOOTENAI COLLEGE

Box 117
Hwy. 93
Pablo, MT 59855
Phone: 406-675-4800
Fax: 406-675-4801
Officers:
Joe McDonald, Chief Exec. Officer
Paul Eve, Chief Financial Officer
Annette T. Brown, Programming Dir.
Represented (legal): Schwartz, Woods & Miller.
LPTV Stations (2):
Montana: K25CL, Pablo/Ronan; K28CF, St. Ignatius.

SALMON RIVER COMMUNICATIONS INC.

S. 2418 Garfield
Spokane, WA 99201
Phone: 509-448-2828
LPTV Stations (6):
Idaho: K47BW, Lewiston-Clarkston, WA; K20BZ, Sandpoint.
Washington: K44CK, Chelan; K35BJ, Ellisford; K31AH, Omak/Okanogan; K68EB, Yakima.

LPTV Permittees (2):
Oregon: K50DQ, Klamath Falls; K49DW, Medford.
TV Stations (1):
Washington: KAYU-TV, Spokane.

SAN ANTONIO CHANNEL 2 INC.

121 Interpark
Suite 503
San Antonio, TX 78216
Phone: 512-494-6565
Fax: 512-494-5037
Ownership: Bob A. Roth Sr., Pres.
Represented (legal): Cohn & Marks.
LPTV Stations (1):
Texas: K02MX, San Antonio.

SAN ANTONIO COLLEGE

1300 San Pedro Ave., RTV
San Antonio, TX 78212-4299
Phone: 210-733-2793
Fax: 210-733-2338
Officers:
Dr. Ruth Burgos-Sasscer, Pres.
Dr. Robert Ramsey, Chief Exec. Officer
LPTV Stations (1):
Texas: K48DS, San Antonio.
Radio Stations:
Texas: KSYM-FM, San Antonio.

COUNTY OF SAN BERNARDINO

825 E. 3rd St.
San Bernardino, CA 92415
Phones: 619-256-6213; 714-383-3741
LPTV Stations (2):
California: K17CN, Daggett; K67AZ, Daggett.

SAN JUAN BASIN AREA VOCATIONAL-TECHNICAL SCHOOL

Box 970
Cortez, CO 81321
Phone: 303-565-8457
Fax: 303-565-8457 ext. 40
Officers:
Howard N. Acott, Chief Exec. Officer
Jeanine Nunn, Chief Financial Officer
Ownership: State of Colorado/Montezuma County School Districts.
LPTV Permittees (1):
Colorado: K28EB, Cortez.

SAN YSIDRO BROADCASTING CORP.

318 E. San Ysidro Blvd.
San Ysidro, CA 92073
Phone: 619-428-2565
LPTV Permittees (1):
California: K43DM, Escondido & San Marcos.

DEWEY SANFORD

Box 550
Grenada, MS 38901
Phone: 601-226-1354
LPTV Permittees (1):
Mississippi: W13CS, Grenada.

E. NICHOLAS SANGRINETTI

Box 608
Barre, VT 05641
LPTV Permittees (1):
Vermont: W61CE, Rutland.

SANPETE TV CORP.

3882 South 850 West
Bountiful, UT 84010
LPTV Stations (1):
Utah: K28AG, Mantv/Ephraim.

GONZALO A. SANTOS

Rte. 3
Box 186
Thompsonville, IL 62890

Phone: 618-627-2741
 LPTV Permittees (4):
 Florida: W65CU, Jacksonville.
 Oregon: K59FG, North Bend; K64EH, Roseburg.
 Texas: K57GO, San Antonio.

SATELLITE VIDEO BCSTG.
 LPTV Stations (1):
 Maryland: W52AX, Leonardtown.

JAMES W. SATTERFIELD
 Box 405
 West Union, SC 29696
 Phone: 808-638-2062
 LPTV Permittees (3):
 Louisiana: K38EG, Alexandria; K41DX, Alexandria.
 Tennessee: W22BR, Jackson.

SAUL'S HARBOR PENTECOSTAL CHURCH
 215 Leland Ave.
 Utica, NY 13502
 LPTV Permittees (1):
 New York: W27BJ, Utica.

SAWTOOTH COMMUNICATIONS
 1866 E. Chisholm Dr.
 Nampa, ID 83687
 LPTV Permittees (1):
 Idaho: K27DX, McCall.

CAROL SCHATZ
 4320 Sunstone Circle
 Anchorage, AK 99516
 Phone: 907-345-2630
 LPTV Stations (1):
 Florida: W06BE, Tampa.
 LPTV Permittees (1):
 Florida: W06BA, Jacksonville.

SCHINDLER COMMUNITY TV SERVICES
 Box 297
 Belcourt, ND 58316
 LPTV Stations (7):
 North Dakota: K53DH, Belcourt; K55FH, Belcourt; K57EY, Belcourt; K59DM, Belcourt; K61EF, Turtle Mountain Indian Reservation; K63ER, Turtle Mountain Indian Reservation; K65FE, Turtle Mountain Indian Reservation.

KARL A. SCHMIDT
 2762 24th St.
 Greeley, CO 80631
 Phone: 303-330-9251
 LPTV Permittees (1):
 Tennessee: W66CG, Acton.

VERONICA D. SCHUETTER
 3820 Chapparral Dr.
 Fairfield, CA 94533
 Phone: 707-429-0466
 LPTV Permittees (3):
 Minnesota: K25EY, Walker; K29DE, Walker; K58EQ, Walker.

DIOCESE OF SCRANTON
 Catholic Television
 400 Wyoming Ave.
 Scranton, PA 18503-1272
 Phone: 717-346-8953
 Fax: 717-341-1293
 Officers:
 Rev. James C. Timlin, Pres.
 Maria Orzel, Exec. Dir. of Communications
 James Brennan, CTV Mgr.
 Ownership: Bishop James C. Timlin, Trustee.
 Represented (legal): Pepper & Corazzini.

LPTV Stations (2):
 Pennsylvania: W41AQ, Berwick-Sybertsville;
 W07BV, Wilkes-Barre/Pittston.

PATRICIA SCREEN
 1221 Live Oak St.
 Quincy, FL 32351
 LPTV Stations (1):
 Louisiana: K46CR, Baton Rouge.

E. W. SCRIPPS CO.
 312 Walnut St.
 28th Floor
 Cincinnati, OH 45202
 Phone: 513-977-3000
 Fax: 513-997-3768
 Officers:
 Lawrence A. Leser, Chmn.
 William R. Burleigh, Pres. & Chief Exec. Officer
 Frank Gardner, Sr. V.P., Bcstg.
 M. Denise Kupronis, Secy.
 E. John Wolfzorn, Treas.
 Ownership: Publicly held. For TV, cable & newspaper interest see TV Station Ownership & Cable Ownership.
 Represented (legal): Baker & Hostetler.
 LPTV Stations (1):
 Arizona: K44CN, Cottonwood.

SEACOAST BROADCASTING CO. INC.
 47 Winnacunnet Rd.
 Hampton, NH 03844
 Officers:
 Guenter Marksteiner, Chief Exec. Officer
 Steven Ellis, Secy.-Treas.
 Ownership: Guenter Marksteiner.
 Represented (legal): Fletcher, Heald & Hildreth.
 LPTV Permittees (1):
 New Hampshire: W23AM, Hampton Falls.

SEEWAY BROADCASTERS
 108 1/2 E. Main St.
 Bellevue, OH 44811
 Phone: 419-334-8802
 Officer:
 Bob Lee, Pres.
 Ownership: Bob Lee, 33.33%; Bob Ladd, 33.33%; Gayl Palsuch, 33.33%.
 LPTV Stations (1):
 Ohio: W21BF, Fremont.

SELECT BUSINESS RESOURCES INC.
 Suite 192
 4411 Bee Ridge Rd.
 Sarasota, FL 34232
 LPTV Stations (1):
 Florida: W24AT, Sarasota.
 LPTV Permittees (2):
 Florida: W56CN, Venice.
 Wisconsin: W38BO, Madison.

SELECTIVE TV INC.
 Box 665
 2308 S. Broadway
 Alexandria, MN 56308
 Phone: 612-763-5924
 Officers:
 Charles G. Bundy, Pres.
 Michael Gregor, V.P.
 Barbara Beers, Mgr.
 Ann Malmgren, Secy.-Treas.
 Ownership: Non-profit organization.
 Represented (legal): Rosenman & Colin.
 LPTV Stations (11):
 Minnesota: K16CO, Alexandria; K18DG, Alexandria; K26CL, Alexandria; K28BT, Alexandria; K30AF, Alexandria; K34AF, Alexandria; K48DV, Alexandria; K50DB, Alexandria; K52DZ, Alexandria; K58DS, Alexandria; K60EJ, Alexandria.

TV Translators:
 Minnesota: K24AE, Alexandria; K36AA, Alexandria; K38AC, Alexandria; K40AA, Alexandria, K62AU, Alexandria.

SEVEN STAR TELEVISION
 Box 5527
 Fullerton, CA 92635
 LPTV Stations (1):
 Nebraska: K42BG, Scottsbluff.

SEVENOAKS CO.
 Box 521060
 Tulsa, OK 74152
 LPTV Permittees (1):
 Puerto Rico: W65BQ, Mayaguez.

MARK S. SEVERENCE
 71-355 Halgar Rd.
 Rancho Mirage, CA 92270
 LPTV Permittees (1):
 Nevada: K29CD, Lake Tahoe.

SHAFER TRANSLATOR INC.
 415 Barnes
 Alva, OK 73717
 Phone: 405-256-2254
 LPTV Stations (6):
 Oklahoma: K20BR, Gage, Fargo, Fort Supply & May; K18BV, May, Gage & Fargo; K49DO, Seiling; K51EB, Seiling; K59EE, Woodward; K69DH, Woodward/Mooreland/Waynoka.
 LPTV Permittees (2):
 Oklahoma: K56FK, Alva & Cherokee; K58EM, Alva & Cherokee.

JOSEPH W. SHAFFER
 3050 Post Oak Blvd.
 Houston, TX 77056
 LPTV Permittees (3):
 Florida: W21BK, Tallahassee.
 New Mexico: K45DL, Albuquerque.
 Texas: K20EP, Austin.

SHAHEEN BROADCASTERS INC.
 501 Bowtown Rd.
 Delaware, OH 43015
 LPTV Stations (1):
 Ohio: W56CA, Delaware.

HORACE F. & ALMA SHARROCKS
 931 Litchfield Ave.
 Sebastopol, CA 95472
 Phone: 707-823-3003
 LPTV Permittees (1):
 Arkansas: K44DS, Batesville.

DOUGLAS SHELDAHL
 109 Oak Blvd.
 Huxley, IA 50124
 LPTV Stations (2):
 Iowa: K38DU, Sioux City.
 Wisconsin: W44BF, La Crosse.
 LPTV Permittees (4):
 Iowa: K42DO, Clinton; K39DF, Council Bluffs; K20ED, Mason City.
 Kentucky: W42BM, Owensboro.

R. B. SHELDAHL
 6825 N.W. 100th St.
 Johnston, IA 50131
 LPTV Stations (4):
 Iowa: K45CQ, Council Bluffs; K23DM, Des Moines; K35CF, Des Moines; K64DG, Iowa City.
 LPTV Permittees (2):
 Iowa: K34DV, Dubuque.
 Nebraska: K53EY, Omaha.

SHERJAN BROADCASTING CO. INC.
 5th Floor
 4601 Sheridan St.
 Hollywood, FL 33021
 Phone: 305-381-8417
 Officers:
 Vasquez Santoni, Chmn.
 Sherwin Grossman, Pres.
 Alberto Stark, Chief Exec. Officer
 Pierre Jaspas, Chief Operating Officer
 Orlando Rojas, Chief Financial Officer
 Branch Office:
 Lotus Hispanic Reps
 50 E. 42nd St.
 New York, NY 10017
 Phone: 212-697-7601
 Represented (legal): Arent, Fox, Kintner, Plotkin & Kahn.
 LPTV Stations (1):
 Florida: W41BF, Miami.

SHIELDS VALLEY TV TAX DISTRICT
 Box 34
 Clyde Park, MT 59018
 LPTV Stations (1):
 Montana: K17BT, Livingston.

SHORELINE BCSTG.
 4117 Van Buren St.
 Hollywood, FL 33021
 LPTV Permittees (1):
 Florida: W04CC, Fort Myers.

ROBERT H. SHREFFLER
 1817 Northwood Dr.
 Clearwater, FL 34624
 LPTV Permittees (1):
 Pennsylvania: W10CB, Wilkes-Barre.

SIERRA BROADCASTING CO.
 1500 Foremaster Lane
 Las Vegas, NV 89101
 Phone: 702-642-3333
 Officers:
 James E. Rogers, Chmn.
 Janet F. Rogers, Chief Exec. Officer
 Joan Zuckler, Chief Financial Officer
 Louis Wiener Jr., Secy.-Treas.
 Branch Office:
 1790 Vassar St.
 Reno, NV 89502
 Phone: 702-322-4444
 Ownership: Sunbelt Broadcasting Co. (see listing in Commercial TV Station Ownership).
 Sunbelt also owns Coronado Communications Co. (see listing).
 Represented (legal): James E. Rogers.
 LPTV Stations (1):
 California: K56BV, Tahoe City.

SIERRA JOINT COMMUNITY COLLEGE DISTRICT
 5000 Rocklin Rd.
 Rocklin, CA 95677
 Phone: 916-781-0406
 Fax: 916-781-0455
 Officers:
 Kevin M. Ramirez, Pres. & District Superintendent
 Debra Furtado, Asst. Dean, Learning Resources Center
 LPTV Stations (1):
 California: K16CX, Grass Valley.

SIGNAL BROADCASTING
 Box 980
 Quebradillas, PR 00678
 Ownership: Jose J. Arzuaga, 51%; Juan G. Padin, 49%. Arzuaga owns 51% of Arzuaga & Martinez Assoc. (see listing).
 LPTV Permittees (1):
 Puerto Rico: W24BR, Quebradillas.

LPTV Ownership

MARK SILBERMAN

No. 107
100 N. Doheny Rd.
Los Angeles, CA 90048
Phone: 310-550-7718
LPTV Permitters (1):
Iowa: K55GS, Ottumwa.

SILVER KING COMMUNICATIONS INC.

12425 28th St. N
No. 300
St. Petersburg, FL 33716-1827
Phone: 813-573-0339
Fax: 813-572-1488
Officers:
Jeff McGrath, Chmn.
James M. Lawless, Pres.
Steven H. Grant, Vice Chmn., Exec. V.P.,
Treas. & Chief Financial Officer
Chuck Bohart, Exec. V.P., Development
Michael Drayer, Exec. V.P., Engineering & Operations
Lia Hernandez, Exec. V.P., Compliance
Joe Centorino, V.P., Engineering
Joan Halfaker, V.P., Controller
Ownership: Publicly held. Silver King also has
interest in Northeast LPTV License Inc.;
Southeast LPTV License Inc.; South Central
LPTV License Inc. (see listings); Roberts
Bcstg. Co. & Urban Bcstg. Corp.
Represented (legal): Dow, Lohnes & Albertson.
LPTV Permitters (2):
Tennessee: W14BC, Memphis.
Texas: K46DC, Dallas.
TV Stations (12):
California: KHSC-TV, Ontario.
Florida: WYHS-TV, Hollywood; WBHS-TV,
Tampa.
Illinois: WEHS-TV, Aurora-Chicago.
Maryland: WSHW-TV, Baltimore.
Massachusetts: WSHS-TV, Marlborough.
New Jersey: WHSP-TV, Vineland.
New York: WHSE-TV, New York, NY-Newark,
NJ; WHSI-TV, Smithtown.
Ohio: WQHS-TV, Cleveland.
Texas: KHSH-TV, Alvin; KHSH-TV, Irving.
Other Holdings:
Production: Telemation Inc. (a division of Silver
King Communications Inc.). Located in Chi-
cago, Denver & Los Angeles.

SIMON INC.

11201 Olympia
No. 2402
Houston, TX 77042
LPTV Permitters (3):
Arizona: K56FF, Phoenix.
Nevada: K31DO, Las Vegas; K29CW, Reno.

SIOUXLAND CHRISTIAN BCSTG.

1000 E. 41st St.
Sioux Falls, SD 57105
Phone: 605-332-5565
Officers:
Mike Nichols, Chmn.
Trent Slyter, Chief Exec. Officer
Roger Swanson, Secy.-Treas.
Represented (legal): Woods, Fuller & Schuitz.
LPTV Stations (1):
South Dakota: K53EG, Sioux Falls.

SITKA SCHOOL DISTRICT

300 Kostromeninoff St.
Sitka, AK 99835
Phone: 907-747-8622
Fax: 907-747-5330
LPTV Stations (1):
Alaska: K03GJ, Sitka.

SIVELY COMMUNICATIONS SYSTEM

Box 381
RR 11

Keavy, KY 40737
LPTV Stations (1):
Kentucky: W48BD, Corbin.

SKINNER BCSTG. INC.

Suite 580
450 N. Park Rd.
Hollywood, FL 33021
LPTV Stations (1):
Florida: W27AQ, Fort Lauderdale.

SKISAT

10 Abbott Park
Providence, RI 02903
Phone: 401-272-2558
Ownership: Tom Corcoran, 50%; Philip R. De-
Sano, 50%.
LPTV Permitters (1):
New Hampshire: W53AT, Waterville Valley.
Cable Systems (1):
New Hampshire: Waterville Valley.

SKY-WINDOW TV INC.

225 S. 6th
Douglas, WY 82633
Phone: 307-358-2253
Officers:
Lee Boyd Smathers, Pres.
Lee Brooks Smathers, 1st V.P.-Secy.
James F. Hand, 2nd V.P.
Leroy H. Wulff, Treas.
Represented (legal): James F. Hand.
LPTV Stations (1):
Wyoming: K07RO, Douglas.

MICHAEL A. SLEEZER

101 Park St.
Gloversville, NY 12078
LPTV Stations (1):
New York: W49BA, Gloversville.

SLICE OF LIFE PRODUCTIONS INC.

Suite A
202 AABC
Aspen, CO 81611
Phone: 303-925-9579
LPTV Stations (1):
Colorado: K20DH, Aspen.

FRANK SMID

54-A Nathan Rd.
Waltham, MA 02154
Phone: 617-891-6098
LPTV Permitters (2):
Arkansas: K66ES, Pine Bluff.
Wyoming: K34ED, Gillette.

EDITH C. SMITH

1524 Mill St.
Belle Fourche, SD 57717
LPTV Stations (1):
Washington: K51CU, Spokane.

SODA MOUNTAIN BCSTG. INC.

2225 Coburg Rd.
Eugene, OR 97401
Ownership: Chambers Communications (see
Commercial TV Station Ownership).
LPTV Stations (1):
Oregon: K52AS, Altamont/Klamath Falls.

JAMES O. SOMERVILLE

4188 Rte. 96-A
Geneva, NY 14456
Phone: 315-585-6307
LPTV Permitters (2):
New York: W19BR, Plattsburgh; W49BI,
Plattsburgh.

SON BROADCASTING INC.

Box 4338
Albuquerque, NM 87106
Phone: 505-473-1111
Officers:
Belmarino R. Gonzales, Pres.
Angie Gonzales, V.P.
Marcimiliano Baca, V.P.
Ted R. Gonzales, Secy.
Vickie A. Archiveque, Treas.
Ownership: Non-stock, non-profit corp.
Represented (legal): Dan Sosa & Charles Sol-
omon.
LPTV Stations (2):
New Mexico: K61EQ, Albuquerque; K28CE,
Socorro.
TV Stations (1):
New Mexico: KCHF, Santa Fe.
TV Translators:
New Mexico: K51DM, Antonito; K58DW, Taos.

SOUTH CENTRAL COMMUNICATIONS CORP.

1162 Mount Auburn Rd.
Evansville, IN 47720
Phone: 812-464-1150
Fax: 812-426-7928
Officers:
John D. Engelbrecht, Pres. & Chief Exec. Offi-
cer
Jack Simmons, Chief Operating Officer
Bettie A. Engelbrecht, Secy.
Robert Shirel, Chief Financial Officer
Lee R. Thompson, Engineering Dir.

Branch Office:

504 Rosedale Ave.
Nashville, TN 37204
Phone: 615-259-9370
Ownership: John D. Engelbrecht, 88%; Bettie
A. Engelbrecht, 12%.
Represented (legal): Bryan, Cave.
LPTV Stations (9):
Indiana: W04BV, Evansville; W05BC, Evans-
ville; W52AZ, Evansville.
Kentucky: W49AX, Louisville.
Tennessee: W34BE, Knoxville; W12BV, Nash-
ville; W24AE, Nashville; W68CG, Nashville;
W22AU, Sevierville.
LPTV Permitters (1):
Indiana: W67CB, Evansville.
Radio Stations:
Indiana: WJPS-FM & WIKY-FM, Evansville.
Tennessee: WEZK(FM), WIMZ-FM & WZEZ-
AM, Knoxville; WJXH-FM, Nashville.

SOUTH CENTRAL ELECTRIC ASSN.

Box 150
County Rd. W
St. James, MN 56081
Phone: 507-375-3164
LPTV Permitters (5):
Minnesota: K31EF, Frost; K33EC, Frost;
K35EH, Frost; K44EF, Frost; K65FW, Frost.

SOUTH CENTRAL LPTV-LICENSE INC.

12425 28th St. N
St. Petersburg, FL 33716
Phone: 813-573-0339
Officer:
James M. Lawless, Chmn.
Ownership: Silver King Communications Inc.
(see listing)
LPTV Stations (3):
Kansas: K15DD, Wichita.
Louisiana: K14IE, New Orleans.
Oklahoma: K39CW, Tulsa.

SOUTHEAST LPTV LICENSE INC.

12425 28th St. N
St. Petersburg, FL 33716
Phone: 305-480-2727
Officer:
James M. Lawless, Chmn.

Ownership: Silver King Communications Inc.
(see listing).
LPTV Stations (4):
Alabama: W52BF, Mobile.
Florida: W36AJ, Jacksonville; W24BF, St. Pe-
tersburg.
Tennessee: W56CM, Knoxville.
LPTV Permitters (1):
Georgia: W24AL, Atlanta.

SOUTH FLORIDA PUBLIC TELECOM- MUNICATIONS INC.

Box 6607
West Palm Beach, FL 33405
Phone: 407-737-8000
Fax: 407-369-3067
Officers:
Robert H. Santom, Chmn.
Mary Souder, Pres. & Chief Exec. Officer
Represented (legal): Schwartz, Woods & Mil-
ler.
LPTV Stations (1):
Florida: W44AY, Fort Pierce.
TV Stations (1):
Florida: WXEL-TV, West Palm Beach.
Radio Stations:
Florida: WKEL-FM, West Palm Beach.

SOUTH JERSEY RADIO INC.

1601 New Rd.
Linwood, NJ 08221
Phone: 609-927-0444
Fax: 609-927-7014
Officers:
Howard L. Green, Chmn. & Chief Exec. Officer
Mark Moss, Engineering Dir.
Represented (legal): Gordon & Kelly.
LPTV Permitters (1):
New Jersey: W07CE, Atlantic City.
Radio Stations:
Delaware: WECY-AM-FM, Seaford.
New Jersey: WOND(AM), Pleasantville, WMGM
(FM), Atlantic City.
Other Interests:
See Howard Green Group in Commercial TV
Station Ownership.

SOUTHERN BCSTG. CORP.

212 Starling Ave.
Martinsville, VA 24112
Phone: 703-638-8700
LPTV Permitters (2):
Virginia: W55CC, Danville; W57BZ, Martins-
ville.

SOUTHERN GREENLEE COUNTY TV ASSN. INC.

222 N. Hwy. 75
Duncan, AZ 85534
LPTV Stations (4):
Arizona: K33DA, Duncan; K35CP, Duncan;
K39CM, Duncan; K41CV, Duncan.

SOUTHTOWN'S CHRISTIAN CENTER INC.

2095 Lakeview Rd.
Box 32
Lakeview, NY 14085
Phone: 716-627-4038
Fax: 716-627-7999
Officers:
Thomas M. Smardz, Chmn. & Chief Exec.
Officer
Linda Schutrum, Chief Financial Officer
Represented (legal): May & Dunne, Chartered.
LPTV Stations (1):
New York: W39BC, Hamburg.

SOUTHWEST BCSTG. CO. INC.

Suite 320
5201 California Ave.
Bakersfield, CA 93309

LPTV Stations (1):
California: K33BY, Bakersfield.

SOUTHWEST COLORADO TV TRANSLATOR ASSN.

Box 158
Cortez, CO 81321
Phone: 303-565-2121
Represented (legal): Kent Williamson.

LPTV Stations (30):
Colorado: K07UY, Cortez; K24CH, Cortez; K26CI, Cortez; K33AE, Cortez; K51DB, Cortez; K59CF, Cortez; K57EX, Cortez & Dolores; K16CT, Cortez & Mancos; K18DR, Cortez & Mancos; K20DI, Cortez & Mancos; K22CU, Cortez & Mancos; K35CH, Cortez & Mancos; K41DE, Cortez & Mancos; K09DM, Cortez (Madden Peak) & Red Mesa rural area; K11LP, Cortez, Dolores & Mancos; K02OG, Dolores; K04NK, Dolores; K05GA, Dolores; K08LL, Dolores; K10MZ, Dolores; K13AT, Dolores; K48BK, Dove Creek; K67CO, Dove Creek; K02OU, Ismay Canyon; K040O, Ismay Canyon; K05JW, Ismay Canyon; K31CT, Mancos; K02OS, Weber Canyon; K040N, Weber Canyon; K08MB, Weber Canyon.

LPTV Permittees (1):
Colorado: K10NY, Ismay Canyon.
TV Translators:
Colorado: K59CF, K51DB, K33AE & K07UY Cortez; K16CT, K18DR & K20DI Cortez & Mancos; K57EX Cortez-Dolores; K11LP Cortez, Dolores & Mancos; K22CU & K35CH Cortez-Mancos; K09DM Cortez (Madden Peak) & Red Mesa rural area.

SPECCHIO DEVELOPERS LTD.

Box 846
233 N. Garrard
Rantoul, IL 61866
LPTV Permittees (5):
Illinois: W69CX, Champaign; W52BR, Champaign-Urbana; W63BX, Champaign-Urbana; W38BV, Peoria; W54CA, Peoria.
MDS Systems:
Illinois: WLW763, Champaign (CL).
MDS Systems:
Minnesota: WNEZ819, Minneapolis (CL).
Ohio: WNEK725, Dayton (CL).
Texas: WHT789, Dallas/Fort Worth (CL).

SPECIALTY BROADCASTING CORP.

216 S. Center St
Winter Park, FL 32789
Phone: 407-740-8422
Officers:
Charles S. Namey, Pres.
Janet Atkins, Programming Dir.
Richard Dillon, Engineering Dir.
Ownership: Charles S. Namey.
Represented (legal): Benjamin Perez.
LPTV Stations (1):
Florida: W40AQ, Kissimmee.

SPECTRUM MEDIA

Suite 1204
2100 Hwy. 360
Grand Prairie, TX 75050
Ownership: Mary H. Atkins.
LPTV Stations (1):
Texas: K56DF, Amarillo.

SPIRIT PRODUCTIONS INC.

Box 3161
Tequesta, FL 33469
Phone: 407-746-0170
LPTV Stations (1):
Florida: W09BU, Jupiter.

SPOKANE TELEVISION INC.

500 W. Boone Ave.
Spokane, WA 99201

Phone: 509-324-4000
Ownership: Morgan Murphy Stations Inc. (see Commercial TV Station Ownership).
LPTV Permittees (1):
Idaho: K20EM, Coeur d'Alene.

SPRINGER BCSTG.

1240 Villa Maria
Bryan, TX 77802
Phone: 409-776-1240
LPTV Stations (1):
Texas: K28AK, College Station.

D. J. STANDLEY

5351 Lasher Rd.
Hidden Hills, CA 91302
LPTV Permittees (5):
Kansas: K58EH, Caney.
Wisconsin: W51CH, Wausau; W53BG, Wausau; W56CZ, Wausau; W59CK, Wausau.

SUSAN M. STANDLEY

No. 462
23391 Mulholland Dr.
Woodland Hills, CA 91364
Phone: 818-348-5788
LPTV Permittees (1):
Wisconsin: W62CH, Wausau; W65CV, Wausau.

CARL STARK

312 W. 20th St.
New York, NY 10011
Phone: 212-929-2114
LPTV Permittees (1):
Louisiana: K16DK, Alexandria.

STARLIGHT TELEVISION CORP.

606 Market St.
Mount Carmel, IL 62863
Phone: 618-262-4102
Fax: 618-262-4103
Officers:
John E. Rhine, Pres. & Chief Exec. Officer
Kevin Williams, Chief Financial Officer
Kevin Madden, Mktg. Dir.
Scott Allen, Programming Dir.
Bob Effland, Engineering Dir.
Ownership: John E. Rhine, Stanton D. Ernest & Kevin C. Williams, Principals.
LPTV Stations (1):
Illinois: W12CJ, Mount Carmel.

D. W. STRAHAN

1510 Coolidge
Deer Park, TX 77536
Phone: 713-479-1614
Fax: 713-478-4892
LPTV Stations (3):
Texas: K51BG, Victoria; K53CZ, Victoria; K55CP, Victoria.

STUART TOWER CORP.

Box 1574
Jensen Beach, FL 34958
Officer:
August F. Gabriel, Pres.
Lorraine P. Gabriel, V.P. & Secy.-Treas.
Ownership: August F. Gabriel.
LPTV Stations (1):
Florida: W16AR, Stuart.

SUMMA COMMUNICATIONS INC.

4411 Blackwood Dr.
Montgomery, AL 36109
LPTV Stations (1):
Pennsylvania: W05AY, Oil City.

SUMMATION BROADCASTING CO.

5441 Auckland Ave.
North Hollywood, CA 91601

LPTV Permittees (1):
Virginia: W42BP, Richmond.

SUMMIT COMMUNICATIONS INC.

Suite 107
3633 136th Place SE
Bellevue, WA 98006
Phone: 206-747-4600
Officers:
James A. Hirshfield, Pres.
Wilmot Lilly, Sr. V.P., Cable TV Operations
Robert J. Erickson, Sr. V.P., Finance & Administration
Eugene A. Fry, V.P., Engineering
David Spurling, V.P., Radio Common Carrier Operations
Richard S. Sprague, Secy.
Ownership: James A. Hirshfield, 92%.
Represented (legal): Cole, Raywid & Braverman.

LPTV Stations (1):
Wyoming: K22AD, Gillette.
Cable Systems (27):
Idaho: Buhl, Castelford, Hagerman, Hazelton, Richfield, Shoshone.
Oregon: Depoe Bay, Rose Lodge, Siletz, Southbeach.
Washington: Brewster, Bucoda, Chelan, Concrete, Darrington, Duvall, Entiat, Forks, Napavine, Packwood, Pe Ell, Port Townsend, Seattle (central district), Stevenson, Twisp, Vader, Waterville.
MMDS Systems:
Wyoming: WMH312, Gillette (CL).
Other Holdings:
SMATV systems, Common Carrier.

SUNBELT MEDIA GROUP INC.

Suite 250
3800 Arapahoe
Boulder, CO 80303
LPTV Stations (1):
Alabama: W39AY, Montgomery.

SUNCOAST TELEVISION INC.

2251 Cattleman Rd.
Sarasota, FL 34232
Phone: 813-371-0024
Officer:
Robert Thomas
Represented (legal): Verner, Lipfert, Bernhard, McPherson & Hand.
LPTV Permittees (1):
Florida: W14BA, Fort Myers.

SUNNYSIDE TV DISTRICT

Box 51
Vida, MT 59274
LPTV Permittees (1):
Montana: K33DZ, Vida.

SUR ESTE BCSTG. CORP.

Suite 100
3314 Henderson Blvd.
Tampa, FL 33609
Phone: 813-872-7889
Officer:
Brian V. Wilder, V.P.
Ownership: Gary E. Neubert, 33.3%; Dennis D. Rodriguez, 33.3%; Brian V. Wilder, 33.3%.
LPTV Stations (2):
Louisiana: K55EX, New Orleans.
Mississippi: W64BB, Jackson.

SURPRISE VALLEY UNIFIED SCHOOL DISTRICT

Box 28-F
Cedarville, CA 96104
LPTV Stations (1):
California: K13IU, Eagleville.

CHARLES R. SUSTAR BCSTG. CO.

1300 W. Hwy. 54
Wichita, KS 67235
Phone: 316-722-5441
LPTV Permittees (1):
Kansas: K53EO, Colwich.

SYRACUSE TV CORP.

4853 Manor Hill Dr.
Syracuse, NY 13215
Phone: 315-472-0200
Officer:
Craig Fox, Pres.
Ownership: Bogner Antenna Corp., 50%; Craig Fox, 25%; George Kimble, 25% (see listings for Fox & Kimble).
Represented (legal): James L. Oyster.
LPTV Stations (1):
New York: W18AL, Syracuse.

TACTON COMMUNICATIONS GROUP INC.

Box 11627
Omaha, NE 68111-1627
Phone: 402-453-2450
LPTV Stations (1):
Minnesota: K13UT, Minneapolis.

FRED A. TADLOCK

Box 841446
Houston, TX 77284
Phone: 717-463-8530
LPTV Permittees (1):
Wisconsin: W40BC, Whiting.

TAHLEQUAH TV 21

LPTV Stations (1):
Oklahoma: K21CS, Tahlequah.

TALLY TELEVISION CORP.

1740 Shadowlawn St.
Memphis, TN 38106
LPTV Stations (1):
Arkansas: K59DH, Little Rock.

TAMIAMI FORT MYERS/NAPLES INC.

Box 06260
Fort Myers, FL 33906
LPTV Stations (2):
Florida: W07BR, Fort Myers; W09BS, Naples.

TANANA VALLEY TV CO.

Box 84662
Fairbanks, AK 99708
LPTV Stations (1):
Alaska: K07UU, Fairbanks.

NORMAN D. TANNER

180 Martin Dr. NE
Sierra Vista, AZ 85635
Phone: 602-458-3015
LPTV Permittees (1):
Arkansas: K46DT, El Dorado.

RICHARD D. TATHAM

2141 Bryce Dr.
Lake Havasu City, AZ 86403
Phone: 602-855-3246
LPTV Permittees (2):
Arizona: K65FI, Bullhead City & Laughlin, NV; K36DU, Lake Havasu City.

TAURAS COMMUNICATIONS INC.

Box 1436
Henderson, NC 27536
LPTV Stations (1):
North Carolina: W34AX, Henderson.

LPTV Ownership

HAROLD W. & LUCILLE C. TEGTMEIER
11154 Franchester Rd.
West Salem, OH 44287
Phone: 419-846-3865
LPTV Permittees (1):
Louisiana: K50DW, Alexandria.

TELECINCO INC.

Box 43
Mayaguez, PR 00681
Phone: 809-832-1150
Officers:
Alfredo R. de Arellano, Chmn. & Chief Exec. Officer
Eduardo Bado, Chief Operating Officer & Mktg. Dir.
Benjamin Torres, Chief Financial Officer

Branch Offices:
Darlington Bldg.
Mayaguez, PR 00680
Phone: 809-831-5555

First Federal Bldg.
Sanurce, PR 00908
Phone: 809-721-4054
LPTV Stations (1):
Puerto Rico: W08BM, Mayaguez.
TV Stations (1):
Puerto Rico: WORA-TV, Mayaguez-Aguadilla.

TELE ITALIA INC.

1108 Cambridge St.
Cambridge, MA 02139
Officer:
Tony Cilio, Pres.
LPTV Permittees (1):
Massachusetts: W29BA, Lawrence.

TELEMEDIA INC.

22 Hilltop Dr.
Kimberling City, MO 65686
LPTV Stations (1):
Louisiana: K22CQ, Monroe.

TELEMUNDO GROUP INC.

18th Floor
1740 Broadway
New York, NY 10019
Phone: 212-492-5500
Fax: 212-492-5659
Officers:
Saul P. Steinberg, Chmn.
Joaquin F. Blaya, Chief Exec. Officer
Jose C. Cancela, Pres., Station Group
Peter J. Housman II, Pres., Business/Corporate Affairs & Chief
Maria I. (Marisa) Chaves, Sr. V.P., Sales
Filiberto Fernandez, Sr. V.P., Marketing
Gustavo Pupo-Mayo, Sr. V.P., News & Public Affairs
Kevin M. Sheehan, Sr. V.P. & Controller
Horace G. Dawson III, V.P., Asst. Gen. Counsel & Asst. Secy.
Hernand V. Gonzalez Jr., V.P., Merchandising & Promotions
Raymond R. Gutierrez, V.P., Human Resources
Ownership: Reliance Capital Group L.P., 52.6%; Reliance Insurance Co., 34.1%. RCG ownership: Reliance Insurance Co. RIC ownership: Reliance Group Holdings. RGH ownership: Saul P. Steinberg, 66%; remainder publicly held.
LPTV Stations (10):
California: K61FI, Modesto; K47DQ, Sacramento; K27EI, Santa Maria; K52CK, Stockton & Lodi.
Colorado: K49CJ, Colorado Springs.
New Mexico: K52BS, Santa Fe.
Texas: K11SF, Austin; K49CD, Odessa; K60EE, Odessa.
Utah: K48EJ, Salt Lake City.
LPTV Permittees (3):
Massachusetts: W32AY, Boston.

Texas: K40DX, Abilene; K36DV, Amarillo.
TV Stations (7):
California: KVEA, Corona-Los Angeles; KSTS, San Jose.
Florida: WSCV, Fort Lauderdale.
New York: WNJU, New York; NY-Newark, NJ.
Puerto Rico: WKAQ-TV, San Juan.
Texas: KTMD, Galveston-Houston; KVDA, San Antonio.

TELETHON TELEVISION CO. INC.

8751 Red Oak Dr.
Eden Prairie, MN 55347
LPTV Stations (1):
Michigan: W36BD, Detroit.

TELEVISION SYSTEMS OF MINNESOTA

6545 Cecilia Circle
Minneapolis, MN 55435
Phone: 612-941-0556
Ownership: Todd Communications Inc.
LPTV Stations (8):
Minnesota: K43DH, Austin; K45DF, Austin; K49DB, Austin; K51CY, Austin; K53DI, Austin; K55FJ, Austin; K57EU, Austin; K61EU, Austin.
LPTV Permittees (3):
Minnesota: K65FQ, Morris; K67FZ, Morris; K69GR, Morris.

TELEVISION IMPROVEMENT ASSN.

Box 342
Ukiah, CA 95482
Ownership: Community owned.
LPTV Stations (1):
California: K47AL, Ukiah.

TELEVISION INTERESTS CO. INC.

Suite 713
121 Washington Ave. S
Minneapolis, MN 55401-2127
LPTV Permittees (4):
Indiana: W51BU, Indianapolis.
Missouri: K40CY, St. Ann.
New York: W67CN, Rochester.
Virginia: W48BI, Richmond.

TELEVISION MARKETING CO. INC.

15794 Wide Water Dr.
Montclair, VA 22026
Phone: 703-878-1228
LPTV Permittees (1):
Virginia: W54BT, Roanoke.

AUDREY B. TELLEFSEN

1600 Meadow Lane
Bannockburn, IL 60015
Phone: 708-945-6051
LPTV Permittees (3):
Kansas: K62EN, Caney.
Minnesota: K20EO, Virginia; K46DU, Virginia.

PETER A. TELLEFSEN

1600 Meadow Lane
Bannockburn, IL 60015
Phone: 708-945-6051
LPTV Permittees (3):
Arkansas: K34EC, Pine Bluff.
Minnesota: K48EZ, Duluth.
Wyoming: K38EF, Gillette.

HAROLD TELLEFSEN

1600 Meadow Lane
Bannockburn, IL 60015
Phone: 708-945-6015
LPTV Permittees (5):
Kentucky: W47BT, Campbellsville; W51CE, Campbellsville; W59CM, Campbellsville; W63BY, Campbellsville; W69CY, Campbellsville.

TEMPLE BAPTIST CHURCH INC.

3000 N. Meridian Rd.
Tallahassee, FL 32312
Phone: 904-385-7181
LPTV Stations (1):
Florida: W65BG, Tallahassee.

PAUL TENNYSON

391 La Perle Lane
Costa Mesa, CA 92626
LPTV Permittees (1):
Hawaii: K62EF, Honolulu.

TETON COUNTY SCHOOL DISTRICT

Box 610
Choteau, MT 59422
LPTV Permittees (1):
Montana: K38DG, Fairfield.

U. OF TEXAS AT AUSTIN

Communications Bldg. B
Austin, TX 78712
LPTV Permittees (1):
Texas: K09VR, Austin.

TOWN OF THAYNE

Box 298
Thayne, WY 83127-0298
LPTV Permittees (5):
Wyoming: K29DB, Thayne & Alton; K39EC, Thayne & Alton; K41DV, Thayne & Alton; K49DY, Thayne & Alton; K51EL, Thayne & Alton.

31 LICENSE INC.

501 Wazee St.
Denver, CO 80204
Phone: 303-595-3131
Officers:
Michael Finkelstein, Chmn.
Ed Karik, Chief Exec. Officer
Rod Bacon, Chief Operating Officer
Kathryn Bridgman, Sales Director
Mary Carole McDonnell, Programming Director
Fred Baumgartner, Engineering Director
Ownership: Renaissance Communications Corp. (see listing in Commercial TV Station Ownership).
LPTV Stations (1):
Colorado: K54DK, Boulder.
TV Stations (2):
Colorado: KDVR, Denver; KFCT, Fort Collins.

RICHARD G. THOMAS

1210 Herold St.
Des Moines, IA 50315
Phone: 515-285-6390
LPTV Permittees (1):
Wisconsin: W16AY, Whiting.

THOMPSON FALLS TV DISTRICT

14 Bighorn Rd.
Thompson Falls, MT 59873
LPTV Stations (1):
Montana: K36BW, Thompson Falls.

JOHN ANDREW THOMPSON

29 Notch Rd.
Granby, CT 06035
Phone: 203-653-4278
LPTV Stations (1):
Connecticut: W12CL, Granby.

WILLIAM J. THOMPSON

4914 Ames Ave.
Omaha, NE 68104
Phone: 402-457-1977
LPTV Permittees (1):
Nebraska: K67FM, Omaha.

THRASH BROADCASTING CO. INC.

4936 Southridge Dr.
Los Angeles, CA 90043
LPTV Permittees (1):
Illinois: W17BD, Arlington Heights.

THREE ANGELS BROADCASTING NETWORK INC.

Box 220
West Frankfort, IL 62896
Phone: 618-627-4651
Fax: 618-627-2726
Officers:
Ellsworth McKee, Chmn.
Danny L. Shelton, Pres.
Linda Shelton, V.P.
Joan E. Russell, Chief Financial Officer
Moses A. Primo, Dir., Broadcast Operations
Represented (legal): Cole, Raywid & Braverman.

LPTV Stations (14):
California: K21DD, Palm Springs/Indio.
Florida: W34AV, Sarasota.
Illinois: W17AZ, Johnson City.
Michigan: W61BX, Grand Rapids.
Minnesota: K69GB, Minneapolis.
Mississippi: W26BB, Hicksville.
Oregon: K48DZ, Vermiston.
Puerto Rico: W21AR, San Juan.
Washington: K54DU, Richland; K68DL, Seattle; K05JO, Sunnyside & Prosser; K58DL, Yakima-Toppenish.
Wisconsin: W57BJ, Green Bay; W54BH, Madison.

LPTV Permittees (13):
Alabama: W388Q, Huntsville.
Alaska: K11TH, Nome.
Illinois: W21BE, Champaign; W40AX, Quincy.
Nebraska: K31DU, Lincoln.
North Carolina: W348N, Charlotte.
North Dakota: K17DQ, Grand Forks; K35ED, Grand Forks.
Oklahoma: K15DJ, Lawton.
Tennessee: W42BY, Memphis.
Texas: K52DX, Texarkana; K67FK, Whitehouse.
Washington: K39DL, Moses Lake.

J. W. THURSTON

1726-A Sapling Court
Concord, MA 04519
Phone: 510-682-7555
LPTV Permittees (1):
California: K14IV, Eureka.

TIFTON TRANSLATOR INC.

Suite 1406
400 E. Colonial Dr.
Orlando, FL 32803
LPTV Permittees (1):
Georgia: W16AK, Tifton.

PARKER TILLER

207 Ratcliff's Creek Rd.
Pikeville, KY 41501
Phone: 606-432-3768
LPTV Permittees (1):
Kentucky: W32BD, Pikeville.

BRUCE B. & JAN B. TIMM

Box 1874
Tallahassee, FL 32302
LPTV Permittees (1):
Florida: W61CF, Tallahassee.

TODD, BRANTON, WOOTON & FUGIT

511 N. Lee
Midland, TX 79761
LPTV Stations (1):
New Mexico: K35AN, Ruidoso.

TOK COMMUNITY TV
Box 225
Tok, AK 99780
LPTV Stations (1):
Alaska: K07NC, Tok Junction.

CHARLES K. TOOTLE
7300 N. Rancho Dr.
Las Vegas, NV 89131
LPTV Stations (1):
Nevada: K17CT, Las Vegas.

AGUSTIN TORRES JR.
Box 4802
Corpus Christi, TX 78469-4802
LPTV Permittees (1):
Texas: K16CY, Killeen.

CAREY TORSÉN
Box 4069
Kodiak, AK 99615
Phone: 907-487-2685
LPTV Permittees (3):
Alaska: K65FZ, Near; K67GI, Near; K69GY, Near.

TOWSON STATE UNIVERSITY
Speech & Mass Communications
Towson, MD 21204
Phone: 410-830-8788
Fax: 410-830-3656
Officer:
Dr. John MacKerron, Chmn. & Chief Exec. Officer
Ownership: Board of Regents, University of Maryland.
LPTV Permittees (1):
Maryland: W61BT, Towson.

BILL TRAMMELL
139 Carr Rd.
Piedmont, SC 29673
Phone: 803-277-9495
LPTV Stations (1):
Texas: K31CM, Fort Worth.

TRAN-STAR INC.
716 N. Westwood Ave.
Toledo, OH 43607
LPTV Stations (1):
Indiana: W45AG, Fort Wayne.

TRANQUILITY COMMUNITY CHURCH
Box 306
Seaman, OH 45679
LPTV Stations (1):
Ohio: W17AY, Seaman.

TREASURE VALLEY COMMUNITY COLLEGE
650 College Blvd.
Ontario, OR 97914
LPTV Stations (1):
Oregon: K19AR, Ontario.

MAX A. TREVINO
205 Songbird Trail
Keene, TX 76059
LPTV Stations (1):
New Mexico: K17DD, Albuquerque.

TREXAR CORP.
270 S. Service Rd.
Melville, NY 11747
Phone: 516-777-8855
Fax: 516-777-8180
Officers:
Michael C. Pascucci, Pres.
Marvin Chauvin, Chief Exec. Officer
Mark A. Freeman, Sr. V.P., Secy.-Treas.

John A. Danzi, V.P.
Michael Wach, V.P. & Gen. Mgr.
Christopher S. Pascucci, V.P. & Asst. Secy.
Ownership: Michael C. Pascucci & Jocelyn Pascucci, 44.57% jointly as trustees; Christopher S. Pascucci, 26.81%; Michael A. Pascucci, 3.69%; Dawn Pascucci, 3.69%; Ralph P. Pascucci, 3.69%; Michael C. Pascucci, 0.72%; John A. Danzi, 9%; Mark A. Freeman, 3.15%; Christopher S. Pascucci, 4.69%.

Represented (legal): Arent, Fox Kitner Plotkin & Kahn.
LPTV Stations (1):
New York: W57BC, Mineola.
TV Stations (1):
New York: WLJG, Riverhead.

TRIANGLE TELEVISION CO. INC.
2925 Dean Pkwy.
Minneapolis, MN 55416
LPTV Stations (3):
Missouri: K29CF, Kansas City; K35CT, Kansas City.
North Carolina: W25BR, Charlotte.
LPTV Permittees (1):
Missouri: K42DB, St. Louis.

TRI-COUNTY UHF-TV INC.
120 W. Schliemann Ave.
Appleton, MN 56208
Phone: 612-289-2622
LPTV Stations (5):
Minnesota: K18DU, Donnelly; K27EN, Donnelly; K31DH, Donnelly; K45DP, Donnelly; K51EJ, Donnelly.
LPTV Permittees (1):
Minnesota: K39OZ, Donnelly.
TV Translators:
Minnesota: K53DX, Donnelly; K55FW, Donnelly; K57BL, Donnelly-Herman; K61BJ, Donnelly-Herman.

TRIMTAB PRODUCTIONS INC.
2 Horatio St.
No. 17P
New York, NY 10014
LPTV Permittees (1):
New York: W17BM, Manhattan.

TRINITY BROADCASTING NETWORK INC.
Box C-11949
Santa Ana, CA 94211
Phone: 714-832-2950
Fax: 714-730-3568
Officers:
Paul F. Crouch Sr., Pres.
Jan Crouch, V.P.
W. Ben Miller, V.P. & Engineering Dir.
Norman G. Juggert, Secy.-Treas.
Al Brown, Financial Dir.
George Horvath, Low Power Dir.
Rod Henke, Mktg. Dir.
Barry Pfaehler, Programming Dir.
Bob Higley, Cable Dir.

Branch Office:
Cable Headquarters
2900 W. Airport Freeway
Irving, TX 75062
Phone: 214-313-1333
Ownership: Non-profit organization. Paul Crouch is pres. of National Minority TV Inc. (see listing). Crouch & Juggert are dirs. of Community Educational Television (see listing). Inc. (see listing). Crouch & Juggert are dirs. of Community Educational Television (see listing).
Represented (legal): May & Dunne, Chartered.
LPTV Stations (147):
Alabama: W41BN, Dothan; W64BJ, Scottsboro.

Arizona: K20CZ, Bullhead City; K62BA, Flagstaff; K43CA, Quartzsite; K38CX, Shonto; K57BD, Tucson.
Arkansas: K42BS, Fayetteville; K27DI, Fort Smith.
California: K57FD, Atwater; K53DT, Monterey; K15CO, Porterville; K65DJ, Redding; K69FB, Sacramento; K45DU, Ventura; K33BT, Victorville.
Colorado: K33DN, Denver; K47AQ, Denver; K57BT, Denver; K48CG, Loveland.
Delaware: W67BG, Dover.
Florida: W67BY, Fort Myers; W23AQ, Lake City; W60BK, St. Petersburg.
Georgia: W23AC, Albany; W65BI, Augusta; W33AL, Brunswick; W67BJ, Savannah; W66BW, Valdosta; W46BZ, Waycross.
Idaho: K47BE, Boise.
Illinois: W34AY, Champaign; W36AO, Palatine; W22AJ, Waukegan.
Indiana: W36AR, Lafayette; W24AI, Michigan City; W65BK, Terre Haute.
Iowa: K61FF, Cedar Rapids; K58BX, Davenport; K42AM, Ottumwa; K65BY, Waterloo.
Kansas: K26BZ, Junction City; K31BW, Manhattan; K15CN, Salina; K21AP, Topeka; K59DA, Wichita.
Kentucky: W33BK, Corbin; W62BH, Hopkinsville.
Louisiana: K56DR, Baton Rouge; K45DI, Mermentau; K59DG, New Orleans.
Maine: W51AG, Presque Isle.
Maryland: W16AE, Cresaptown.
Michigan: W66BV, Detroit; W19BA, Grand Rapids.
Minnesota: K58BS, Minneapolis-St. Paul; K60DS, Rochester; K19BG, St. Cloud.
Mississippi: W29BH, Biloxi; W31AG, Clarksdale; W25AD, Columbus; W33BH, Greenville; W25BA, Grenada; W36AC, McComb; W63BK, Meridian; W58BO, Natchez; W46AV, Pascagoula.
Missouri: K56AU, Columbia; K39CP, Poplar Bluff; K52DH, Springfield; K34BR, St. Charles; K18BT, St. Louis.
Montana: K53DW, Great Falls; K41CX, Helena; K26DD, Kalispell.
Nebraska: K39AJ, Lincoln.
Nevada: K19CU, Carson City; K57FA, Las Vegas; K45AV, Reno.
New Jersey: W36BJ, Atlantic City.
New York: W14AH, Binghamton; W14AZ, Glens Falls; W52BT, Jamestown; W22AZ, Olean; W41AE, Utica.
North Carolina: W68BL, Charlotte; W59BA, Goldsboro; W38BB, Raleigh; W66BT, Statesville; W20AL, Wilmington.
North Dakota: K56ET, Fargo; K22DQ, Grand Forks; K40DE, Williston.
Ohio: W40AE, Chillicothe; W68BP, Dayton; W32AR, Lexington; W21AI, Portsmouth; W47BC, Springfield; W39AI, Youngstown; W36AY, Zanesville.
Oklahoma: K44BQ, Ardmore; K27AZ, Lawton.
Oregon: K33AO, Coos Bay; K58BG, Klamath Falls; K21BC, Lakeview; K14HA, Roseburg.
Pennsylvania: W42BX, Erie; W52BD, Meadville; W42BJ, State College; W39BT, Williamsport.
South Carolina: W44AX, Charleston; W54BI, Georgetown; W66BJ, Myrtle Beach.
South Dakota: K20DA, Aberdeen; K15CW, Brookings; K38CQ, Huron; K27DB, Madison; K33CO, Rapid City; K66ET, Sioux Falls; K31DP, Yankton.
Tennessee: W46AJ, Cookeville; W66AZ, Faragut; W35AH, Jackson; W31AS, Morris-town.
Texas: K51CK, Abilene; K63DR, Austin; K26AP, Brownwood; K17BP, Palestine; K42DA, Paris; K20BW, San Antonio; K33CK, San Antonio; K15BV, Uvalde.
Utah: K39AK, Bonanza & Vernal; K64CJ, Ogden.
Vermont: W16AL, Burlington.
Virginia: W33AD, Concord; W32BA, Lynchburg; W49AP, Roanoke.

Washington: K23AS, Aberdeen; K36DG, Longview; K55EB, Spokane.
West Virginia: W39AZ, Parkersburg.
Wisconsin: W68BS, Green Bay; W42AF, Ripon; W20AG, Sheboygan; K29DG, Wausau.
Wyoming: K35CN, Green River/Rock Springs.
LPTV Permittees (26):
California: K15DB, Santa Barbara.
Florida: W58BK, Naples; W68CM, Panama City; W18BJ, St. Petersburg.
Georgia: W19BP, Luella; W20BF, Tifton.
Idaho: K15DG, Pocatello; K25EV, Twin Falls.
Illinois: W30AW, Elgin.
Kansas: K25DS, Junction City.
Louisiana: K49DE, New Iberia.
Maine: W63BR, York Center.
Massachusetts: W67DF, Pittsfield.
Missouri: K49DG, Springfield.
New York: W44BG, Ithaca.
Pennsylvania: W65CG, Pittsburgh.
South Carolina: W40AW, Beaufort.
South Dakota: K63EE, Mitchell.
Tennessee: W50AG, Nashville.
Texas: K47ED, College Station/Bryan; K57FC, Corpus Christi; K46DL, Kingsville; K53EH, Lubbock.
Virginia: W24OI, Virginia Beach.
Washington: K57FJ, Spokane.
Wisconsin: W19BH, Janesville.
TV Stations (11):
Arizona: KPAZ-TV, Phoenix.
California: KTBN-TV, Santa Ana-Los Angeles.
Florida: WHFT, Miami.
Georgia: WHSG, Monroe.
Indiana: WCLJ, Bloomington-Indianapolis; WKOL, Richmond.
New York: WTBY, Poughkeepsie.
Ohio: WDLI, Canton.
Oklahoma: KTBO-TV, Oklahoma City.
Texas: KDTX-TV, Dallas.
Washington: KTBW-TV, Tacoma-Seattle.
Radio Stations:
Washington: KGHO-AM-FM, Aberdeen.
TV Translators:
California: K53AT, Buelton-Solang; K55CC, Thousand Oaks; K60BB, Desert Hot Springs; K62AN, Palm Springs; K66BM, Palm Springs.

TRIPLE J. COMMUNITY BCSTG. INC.
217 E. 9th St.
Hazleton, PA 18201
LPTV Stations (5):
Pennsylvania: W47AO, Berwick; W248B, East Stroudsburg; W35AT, Hazleton; W68CE, Shickshinny; W05BG, Williamsport.

TRI-STATE BROADCASTING INC.
Suite 216
3135 Industrial Rd.
Las Vegas, NV 89109
Phone: 702-791-3432
LPTV Stations (1):
Arizona: K26AQ, Bullhead City.

TRI-STATE CHRISTIAN TV INC.
Box 1010
Marion, IL 62959-1010
Phone: 618-997-9333
Fax: 618-997-1859
Officers:
Garth W. Cooce, Pres.
Bradley Cagle, Chief Financial Officer
Julie Nolan, Secy.
Christina M. Cooce, Treas.
Victoria M. Clark, Asst. Secy.
Ownership: Non-profit organization.
Represented (legal): May & Dunne, Chartered.
LPTV Stations (4):
Indiana: W66BD, Fort Wayne.
Kentucky: W54AE, Paducah.
Michigan: W59CA, Jackson; W69BJ, Lansing & East Lansing.

LPTV Ownership

TV Stations (6):
Illinois: WTCT, Marion.
Indiana: WINM, Angola.
Michigan: WTLJ, Muskegon; WAQP, Saginaw.
New York: WNYB-TV, Buffalo.
North Carolina: WLXI-TV, Greensboro.
TV Translators:
New York: W59BV, Rochester.
Michigan: W248D, Kalamazoo.
Virginia: W18BG, Danville.

TROPICAL PARADISE LTD.

18 E. 41st St.
Suite 1605
New York, NY 10017
LPTV Permitees (1):
Florida: W03BG, Key West.

TROUT CREEK, NOXON, HERON TV DISTRICT

231 Pilgrim Creek Rd.
Noxon, MT 59853
LPTV Permitees (1):
Montana: K32DM, Trout Creek.

LINDA K. TRUMBLY

1080 Los Molinos Way
Sacramento, CA 95864
Phone: 916-487-3932
Fax: 916-972-9969
Represented (legal): Abacus Communications.
LPTV Stations (1):
California: K22DD, Santa Clara-San Jose.

ROLAND T. TSUNODA

1001 Colorado Ave.
Palo Alto, CA 94303
LPTV Permitees (3):
Minnesota: K52EP, Virginia; K40EI, Walker.
Nebraska: K69GS, Superior.

DAVID A. TUCKER

Box 421
Lewiston, ID 83301
Phone: 208-746-0310

Branch Office:
100 Glacier Dr.
Suite F
Box 1150
Lolo, MT 59847
Phone: 406-273-6161
Represented (legal): Mitchell, Boyer & Associates.
LPTV Stations (1):
Montana: K50CP, Missoula & Lolo.

TURNPIKE TV

514 Chautauqua St.
Pittsburgh, PA 15212
Officer:
Debra Goodworth, Pres.
LPTV Permitees (14):
California: K08LV, Visalia.
Ohio: W62BT, Masury; W57BH, Steubenville.
Pennsylvania: W32AX, Altoona; W60BL, Butler; W26AV, Charleroi; W56CG, Greensburg; W35AZ, Johnstown; W25AX, Kittanning; W56CL, New Castle; W59BT, Pittsburgh; W35AW, Uniontown.
West Virginia: W28AS, Wheeling.

TV 4 INDIAN OAK CORP.

370 Indian Boundry Rd.
Chesterton, IN 46304
LPTV Stations (1):
Indiana: W04CQ, Chesterton.

TV-9 INC.

Box 168
Carmel, ME 04419

LPTV Permitees (1):
Maine: W09CB, Carmel.

TV 10 INC.

Box 1089
Fairfield, IA 52556
LPTV Permitees (1):
Ohio: W10BK, Kent.

TV 22

Suite 200
3950 Fossil Creek Blvd.
Fort Worth, TX 76137
Phone: 817-233-8297
LPTV Stations (1):
Texas: K22DP, Bryan.

TV 31 INC.

Box 2170
Akron, OH 44309-2170
Phones: 216-673-2323; 216-673-0301
Officers:
Richard Klaus, Pres.
William Klaus, V.P.
Robert Klaus, V.P.
LPTV Permitees (1):
Ohio: W31AD, Beachwood.

TV 44 DETROIT INC.

Box 69
Dearborn Heights, MI 48127
Phone: 313-561-3300
LPTV Stations (1):
Michigan: W44AR, Detroit.

TV 45/KATY COMMUNICATIONS INC.

2340 Des Plaines Ave.
Suite 303
Des Plaines, IL 60018
Phone: 708-297-3700
Officers:
Barry J. Carroll, Chief Exec. Officer
Mal Laye, Engineering Dir.
Ownership: Katy Communications.
Represented (legal): Sidley & Austin.
LPTV Stations (1):
Illinois: W45AJ, Rockford.

TV 48 DETROIT INC.

Suite 900 W
15565 Northland Dr.
Southfield, MI 48075
LPTV Stations (1):
Michigan: W48AV, Detroit.

TV 50 INC.

4814-A Cain Dr.
Corpus Christi, TX 78411
Phone: 512-991-3229
Officers:
Michael Taylor, Chmn.
Christopher T. York, Chief Exec. Officer
Dr. Thumace York, Exec. V.P. & Gen. Mgr.
LPTV Stations (2):
Texas: K07UD, Corpus Christi; K50AO, Corpus Christi.
Other Holdings:
Outdoor advertising.

TV-52 INC.

1296 Marian Lane
Green Bay, WI 54304
Phone: 414-494-6310
Officers:
Lyle Robert Evans, Pres.-Dir.
Douglas A. Maszka, Secy.
Ownership: Lyle Robert Evans, 90%; Douglas A. Maszka, 10%. Evans is majority stockholder of WEZR(AM), Brillon, WI. Evans & Maszka own WMBF(AM), Chilton, WI.
LPTV Stations (1):
Iowa: K52BH, Ames.

TV Stations (1):
Wisconsin: WWRS-TV, Mayville (CP).

TV 65

1801 W. 17th St.
Pine Bluff, AR 71603
Officers:
Dr. David Moore, Chief Exec. Officer
W. E. Bobo, Chief Financial Officer
Joe Smith, Programming Dir.
LPTV Stations (1):
Arkansas: K65EK, Pine Bluff.

TV BROADCASTERS OF CENTRAL VIRGINIA

277 Garrison Ave.
Staten Island, NY 10314
LPTV Stations (1):
Virginia: W61BZ, Keysville.
LPTV Permitees (4):
Virginia: W65CN, Chase City; W39BN, Farmville; W52BS, Farmville; W69CW, South Hill.

TV-67 INC.

121 S. Washington St.
Van Wert, OH 45891
Officers:
Raymond A. Tanner, Pres.
Robert Heitmeyer, Chief Exec. Officer
Tina M. Miller, Chief Operating Officer & Secy.-Treas.

Branch Office:
WOHL-FOX 67
2115 Allentown Rd.
Lima, OH 45805
Phone: 419-224-8867
Ownership: Raymond A. Tanner, Robert Heitmeyer & Tina M. Miller.
Represented (legal): Carlile, Patchen & Murphy.
LPTV Stations (1):
Ohio: W67CA, Lima.

WILLIAM N. UDELL

Drawer 50108
2420 N.E. 48th Court
Lighthouse Point, FL 33064
Phone: 305-426-4881
Represented (legal): Tiemey & Swift.
LPTV Permitees (1):
Indiana: W67CC, South Bend.
Radio Stations:
Indiana: WKAM(AM), Goshen, WZOW(FM), Elkhart-Goshen.

UHF-TV INC.

Box 214
Willmar, MN 56201
Officers:
William C. Marcell, Pres.-Treas.
Charles T. Bohnet, V.P.-Secy.
LPTV Stations (4):
Minnesota: K34DG, Willmar; K38CV, Willmar; K40BR, Willmar; K66DN, Willmar.

UMMAT BCSTG. CORP. INC.

Box 40181
5521 Soutel Dr.
Jacksonville, FL 32203
Phone: 904-354-8573
LPTV Permitees (1):
Florida: W69CZ, Jacksonville.

UNDER HIS DIRECTION INC.

Box 979K
Rte. 6
Beaumont, TX 77705
Phone: 409-794-1998
LPTV Stations (1):
Texas: K46CM, Beaumont.

THE UNION MISSION

130 Brooke Ave.
Norfolk, VA 23510-3203
Phone: 804-627-8686
LPTV Stations (3):
Virginia: W40AH, Chesapeake; W21AQ, Hampton; W05BQ, Norfolk.

UNITED TELEVISION INC.

132 S. Rodeo Drive
4th Floor
Beverly Hills, CA 90210
Phone: 310-281-4844
Fax: 310-659-8121
Officers:
Herbert J. Siegel, Chmn.
Evan C. Thompson, Pres. & Chief Exec. Officer
Garth S. Lindsey, Chief Financial Officer
Laurey J. Barnett, V.P. & Dir. of Programming
Tom Muir, Treas. & Controller
Ownership: Publicly held; Chris-Craft Industries, majority owner (see listing in Commercial TV Station Ownership).
Represented (legal): Wilmer, Cutler & Pickering.
LPTV Stations (1):
Arizona: K14HC, Prescott.
TV Stations (5):
Arizona: KUTP, Phoenix.
California: KBHK-TV, San Francisco.
Minnesota: KMSP-TV, Minneapolis-St. Paul.
Texas: KMOL-TV, San Antonio.
Utah: KTVX, Salt Lake City.

UNITY BCSTG. INC.

Box 111
406 N. 3rd St.
Booneville, MS 38829
Phone: 601-728-6492
Officers:
Leland Owens, Chief Exec. Officer
Billy Lambert, Chief Operating & Financial Officer
Dora Voss, Co-Chief Financial Officer & Mktg. Dir.
Represented (legal): Don Franks (Booneville, MS).
LPTV Stations (2):
Mississippi: W53AF, Booneville.
Tennessee: W18BL, Adamsville.
LPTV Permitees (1):
Alabama: W46CF, Tusculmbia.

UNIVERSAL WIRELESS TECHNOLOGIES INC.

Suite 1085
11845 W. Olympic Blvd.
Los Angeles, CA 90064
Phone: 310-444-5964
LPTV Permitees (1):
North Carolina: W16AW, Midway.

URBAN COMMUNICATIONS TV INC.

2590 Shiloh Springs Rd.
Dayton, OH 45427-2702
LPTV Permitees (1):
Ohio: W51BR, Dayton.

UNIVERSITY OF UTAH

101 Gardner Hall
Salt Lake City, UT 84112-1107
Phone: 801-581-7777
Fax: 801-581-5735
Officer:
Stephen H. Hess, Assoc. Dir., Media Services
Ownership: Public educational institution.
Represented (legal): Dow, Lohnes & Albertson.
LPTV Stations (4):
Utah: K25OC, Garfield rural; K30CW, Marysvale; K32AL, Marysvale; K24CQ, Tooele.

TV Stations (2):
Utah: KULC, Ogden; KUED, Salt Lake City.
Radio Stations:
Utah: KUER(FM), Salt Lake City.

VALLEY CHANNEL BCSTG. INC.
1350 North 200 West
Logan, UT 84321
LPTV Stations (1):
Utah: K120T, Logan.

VALLEY COUNTY TV DISTRICT NO. 1
Box 311
Glasgow, MT 59230
LPTV Stations (3):
Montana: K14AR, Glasgow; K16AZ, Glasgow;
K18BN, Glasgow.

VALLEY PUBLIC TELEVISION INC.
1544 Van Ness Ave.
Fresno, CA 93721
Phone: 209-266-1800
Fax: 209-443-5433
Officers:
Mary Louise Vivier, Chmn.
David Bacigalupo, Vice Chmn.
John Wissler, Financial Officer
Carolyn Golden, Secy.
Colin Dougherty, Exec. Dir. & Gen. Mgr.
Ownership: Non-stock, non-profit corp.
Represented (legal): Fletcher, Heald & Hildreth;
Loomis, Sanoian & Garland (Fresno, CA).
LPTV Stations (1):
California: K65EY, Bakersfield.
TV Stations (1):
California: KVPT, Fresno.

VALUEVISION INTERNATIONAL INC.
6740 Shady Oak Rd.
Eden Prairie, MN 55344
Phone: 612-831-1407
Officers:
Robert L. Johander, Chmn.
Nicholas M. Jakish, Pres.
Edward A. Karr, Exec. V.P., Purchasing
Frank P. Keenan, Exec. V.P., Marketing
Ownership: Publicly held; Robert L. Johander,
8.95%; Nicholas M. Jakish, 8.58%. See listing
in Commercial TV Station Ownership.
LPTV Stations (3):
Georgia: W20AU, Atlanta.
Minnesota: K07UI, Minneapolis; W62BD, Min-
neapolis.
LPTV Permitees (7):
Kentucky: W60BW, Shepherdsville.
Missouri: K64DT, St. Louis.
Nebraska: K48DL, Omaha.
Nevada: K67GB, Las Vegas.
Oregon: K43EK, Portland.
Tennessee: W63BV, Memphis.
Texas: K54EA, San Antonio.
TV Stations (1):
Virginia: WVV1, Manassas.

J. B. VAN DE SANDE
16922 E. Harvard Ave.
Aurora, CO 80013
LPTV Permitees (1):
Colorado: K16CM, Aurora.

PETER VAN DE SANDE
Box 441010
Aurora, CO 80044
LPTV Stations (1):
Colorado: K38DF, Aurora.
LPTV Permitees (1):
Colorado: K69FT, Denver.

GARY VAN NORTWICK
3240 E. Colby Rd.
Whitehall, MI 49461
Phone: 616-893-8811

LPTV Stations (1):
Michigan: W11CF, Whitehall.

HALINA VAN VOORHIS
96 Prospect Hill Ave.
Summit, NJ 07901
LPTV Permitees (7):
Kansas: K19DL, Caney; K21DX, Caney;
K25EQ, Caney; K29CX, Caney; K54DZ, Can-
ey.
Nebraska: K31EG, Superior; K40EK, Superior.

STEPHEN VAN VOORHIS
96 Prospect Hill Ave.
Summit, NJ 07901
Phone: 201-273-4953
LPTV Permitees (7):
Kansas: K15DZ, Caney; K48EL, Caney.
Nebraska: K16DF, Superior; K35DU, Superior;
K57GA, Superior; K59FA, Superior; K61GG,
Superior.

PATRICIA VAN ZANDT
2596 State Rd. 44
New Smyrna Beach, FL 32069
LPTV Permitees (1):
Florida: W31BC, Daytona Beach & New
Smyrna Beach.

MIKE VELDMAN
1501 N. High Tower
Stillwater, OK 74075
LPTV Stations (2):
Oklahoma: K50DF, Glencoe; K07VB, Stillwa-
ter.

JOSE JULIO MARTINEZ VELILLA
Box 1115
Isabela, PR 00662
Phone: 809-872-2231
LPTV Stations (1):
Puerto Rico: W28BA, Isabel Segunda.

VENTURE TECHNOLOGIES GROUP INC.
6611 Santa Monica Blvd.
Los Angeles, CA 90038-1311
Phone: 213-469-5696
Fax: 213-469-2193
Ownership: Garry Spire, 50%; remainder un-
disclosed. Spire has interest in Central Coast
Good News Inc., Ponyland Bcstg., Re-
sponse Bcstg & White Sage Bcstg.
LPTV Stations (1):
Pennsylvania: W29AH, Pittsburgh.
LPTV Permitees (1):
Rhode Island: W54BQ, Providence.

VERMONT WIRELESS COOPERATIVE
Box 221
East Corinth, VT 05040
LPTV Stations (4):
Vermont: W62BY, Monkton; W64BP, Monk-
ton; W65BX, Monkton; W68CK, Monkton.
LPTV Permitees (3):
Vermont: W60CD, South Newport; W66CK,
South Newport; W68CU, South Newport.

VERO BEACH BCSTG. INC.
897 Ripley Terrace NE
Palm Beach, FL 32907
LPTV Stations (1):
Florida: W69BD, Vero Beach.

VICTORY BCSTG. CORP.
Box 53
Summerville, GA 30747
Phone: 404-857-1330
Officer:
John W. Abbott, Pres.

LPTV Permitees (1):
Georgia: W41BG, Summerville.

VICTORY CENTER INC.
Box 14
5th & Quinn
Guyton, OK 73952
Phone: 405-338-5616
Fax: 405-338-2575
Officer:
Charles Mendenhall, Pres.
Ownership: Non-profit corp.
Represented (legal): John H. Midlen.
LPTV Stations (1):
Oklahoma: K53BE, Guyton.

VICTORY TELEVISION NETWORK
Box 948
Apex, NC 27502
Phone: 919-387-0500
Fax: 919-387-0708
Officers:
Edward E. Hollowell, Chmn.
James P. Layton, Exec. Dir.
Bruce W. Johnson, Treas.
Nancy H. Duke, Secy.
Ownership: Non-profit corp.
LPTV Stations (1):
North Carolina: W57BQ, Apex, Cary & Fuquay-
Varina.

VIDEO IMAGE PRODUCTIONS INC.
Box 2771
509 W. 19th St.
Jasper, AL 35502
Officers:
P. K. Lim, Pres.
Jerry Fleming, V.P.
Ownership: P. K. Lim, 50%; Jerry Fleming,
50%.
LPTV Stations (1):
Alabama: W55BJ, Jasper.

VIDEO JUKEBOX NETWORK INC.
6th Floor
12000 Biscayne Blvd.
Miami, FL 33181-2742
Phone: 305-899-9000
Fax: 305-892-3600
Officers:
H. F. (Gerry) Lenfest, Chmn.
J. Patrick Michaels Jr., Pres. & Chief Operating
Officer
Alan McGlade, Chief Exec. Officer
Luann Simpson, Chief Financial & Administra-
tive Officer
Les Garland, Exec. V.P.
Paul Sartain, V.P., Operations
Branch Offices:
5200 DTC Pkwy.
Suite 140
Englewood, CO 80111
Phone: 303-771-7345
Fax: 303-771-7372
10635 Santa Monica Blvd.
Suite 305
Los Angeles, CA 90025
Phone: 310-441-8420
Fax: 310-441-8426

156 W. 56th St.
Suite 1403
New York, NY 10019
Phone: 212-265-7274
Fax: 212-265-7280

575 E. Swedesford Rd.
Suite 212
Wayne, PA 19087
Phone: 215-989-0110
Fax: 215-989-0116
Ownership: Publicly held.
Represented (legal): Weil, Lucio, Mandler, Cre-
land & Steele.

LPTV Stations (15):
Alabama: W02BV, Birmingham & Bessemer.
Florida: W31AT, Gainesville; W10AX, Jackson-
ville, Arlington, Avondale, Bowden, Brent-
wood & Colonial Manor; W11BM, Orlando.
Georgia: W55BM, Marietta; W13CC, Savan-
nah, Thunderbolt, Isle of Hope.
Indiana: W47AZ, Indianapolis.
Iowa: K04NL, Des Moines.
Kentucky: W13BZ, Louisville.
Louisiana: K10NG, New Orleans, Arabi & Ter-
rytown; W61BC, Shreveport.
Michigan: W05BN, Detroit.
Mississippi: W08CU, Jackson.
North Carolina: W13BW, Durham & Weaver;
W13CI, Raleigh.
Tennessee: W36AM, Memphis.
LPTV Permitees (2):
Alabama: W05BS, Montgomery.
Texas: K120K, Temple, Belton, Heidenheimer,
Moffa.
Other Holdings:
Program source: The Box.

VIDEO VOICE INC.
Suite 5G
123 E. 54th St.
New York, NY 10022-4506
Phone: 212-935-4613
LPTV Stations (1):
New York: W23AA, Southampton.

VIDEOHIO INC.
Box 1010
770 Twin Rivers Dr.
Columbus, OH 43216
Phone: 614-460-3700
Officers:
Michael J. Fiorile, Pres. & Chief Exec. Officer
Gerald E. Cary, V.P.
A. Kenneth Pierce, Secy.-Treas.
Ownership: Dispatch Printing Co. (see listing in
Ownership of Commercial Television Sta-
tions).
LPTV Stations (1):
Indiana: W27AR, Indianapolis.

THE VIDEOHOUSE INC.
975 Greentree Rd.
Pittsburgh, PA 15220
Phone: 412-921-7577
LPTV Permitees (1):
Pennsylvania: W61CC, Pittsburgh.

VIKING COMMUNICATIONS INC.
10 Abbott Park
Providence, RI 02903
Phone: 401-272-2558
Officer:
Philip R. DeSano, Chief Exec. Officer
Ownership: Philip R. DeSano, 70%; Venture
Technologies, 30%. See also listing for
SkiSat.
LPTV Stations (1):
Rhode Island: W23AS, Woonsocket & Provi-
dence.

THE RECTOR & VISITORS OF THE U. OF VIRGINIA
Box 9011
Charlottesville, VA 22906
Phone: 804-924-7081
Fax: 804-924-1364
LPTV Stations (1):
Virginia: W10CE, Charlottesville.

VIRGINIA-KENTUCKY BCSTG. CO. INC.
Box 2045
Grundy, VA 24614
Phone: 901-645-6165
LPTV Permitees (2):
Virginia: W07DA, Grundy; W03BH, Richlands.

LPTV Ownership

VISION BCSTG. NETWORK

1017 New York Ave.
Alamogordo, NM 88310
Phone: 505-437-6363
Fax: 505-437-5353
Officers:
Bill Oechsner, Chmn.
Pete Warren, Pres.
Jack Brock, Chief Financial Officer
Represented (legal): Stuart B. Mitchell.
LPTV Stations (1):
New Mexico: K63CD, Alamogordo.

VISION COMMUNICATIONS INC.

106 Possum Way
Clarks Summit, PA 18411
Phone: 717-961-2222
LPTV Stations (1):
South Carolina: W68BZ, Myrtle Beach.

VISUAL ENTERTAINMENT UNLIMITED

207 Lynwood Lane, Rte. 3
Kenai, AK 99611
Ownership: Roxie Jackson.
LPTV Stations (1):
Alaska: K17AC, Seward.

B. N. VISWANATH

86-94 Palermo St.
Holliswood, NY 11423
LPTV Permittees (1):
Virginia: W67CZ, Virginia Beach.

DEEPAK VISWANATH

Box 286
East Elmhurst, NY 11369
Phones: 718-429-0900; 718-507-4490
Fax: 718-507-4492
LPTV Stations (1):
New Jersey: W36AS, New Brunswick.
LPTV Permittees (2):
Florida: W198T, Tallahassee.
Vermont: W51CB, Burlington.
Other Holdings:
Program source: The Indian Channel (for Asian Indian viewers).

DILIP B. VISWANATH

86-94 Palermo St.
Holliswood, NY 11423
Phone: 718-479-9411
LPTV Permittees (3):
Florida: W67DB, Daytona Beach.
Georgia: W52BW, Albany; W43BI, Augusta.

THE VOICE OF SARATOGA INC.

Box 828
Saratoga Springs, NY 12866
LPTV Stations (1):
New York: W35BF, Saratoga Springs.

VU THI POWER

811 Glacier Ave.
Alexandria, MN 56308
LPTV Permittees (3):
Minnesota: K45DT, Lake Wilson; K47EE, Lake Wilson; K49DS, Lake Wilson.

McKINLEY WALKER

Box 637
Mount Sterling, KY 40353
LPTV Stations (2):
Kentucky: W07BY, Morehead; W02BP, Mount Sterling.

WALKER RIVER PAIUTE TRIBE

Walker River Reservation
Schurz, NV 89427
Phone: 702-773-2306
Fax: 702-773-2585

Officers:
Irwin Miller, Chmn.
Anita M. Collins, Chief Exec. Officer
Janet Thom, Chief Financial Officer
LeRoy Hicks, V.P.
Priscilla Carrera, Secy.-Treas.
LPTV Stations (1):
Nevada: K46CC, Schurz.

MARJORIE S. WALLACE

Box 412
Rte. 4
Jefferson, TX 75657
LPTV Stations (1):
Louisiana: K57FQ, Shreveport.

SELWYN L. WALTERS

No 32
9846 Rosehill Rd.
Berrien Springs, MI 49103-1262
LPTV Permittees (1):
Georgia: W39BS, Augusta.

JOHN WALTON

4434 4th Ave. S
St. Petersburg, FL 33711
LPTV Stations (1):
Florida: W31BB, Pensacola.
LPTV Permittees (2):
Oklahoma: K63EK, Tulsa.
West Virginia: W36BF, Charleston.

HOWARD WAPNER

No. 405
41 Conshohocken Rd.
Bala Cynwyd, PA 19004
LPTV Permittees (1):
North Dakota: K19DN, Grand Forks.

J. L. WARREN

2620 Erwin
Scottsbluff, NE 69361
LPTV Permittees (1):
Nebraska: K58EL, Garland.

WARWICK COMMUNICATIONS INC.

Suite 1802
1021 Main St.
Houston, TX 77002
Phone: 713-652-5833
Fax: 713-659-2073
Officers:
Edward C. Stanton III, Pres.
Louis K. Adler, Secy.-Treas.

Branch Offices:

KFXK
701 N. Access Rd.
Longview, TX 75602
Phone: 903-758-1691
109 W. Front St.
Tyler, TX 75702
Phone: 903-533-0051
Ownership: Inwood Investors Partnership L.P., 98.9%.

Represented (legal): Mayor, Day, Caldwell & Keeton (Houston, TX).

LPTV Stations (1):
Texas: K30CS, Lufkin.
TV Stations (1):
Texas: KFXK, Longview-Tyler.

AUDREY B. WARWICK

8140 E. Linvale Place
Denver, CO 80231
Phone: 303-750-1160
LPTV Permittees (1):
Kentucky: W52BU, Corbin.

WASATCH BCSTG. CORP.

6125 Airport Freeway
Fort Worth, TX 76117

LPTV Permittees (1):
Utah: K58ED, Salt Lake City.

WATERS & BROCK COMMUNICATIONS

Box 1
Selma, NC 27576
LPTV Stations (1):
North Carolina: W35AR, Smithfield.

STEPHEN G. WATFORD

2514 Aloha Place
Holiday, FL 34691
LPTV Permittees (1):
Florida: W41BH, Pensacola.

VERNON WATSON

6582 Oak Cliff Rd.
Pensacola, FL 32526
Phone: 904-457-9536
Fax: 904-457-1966
LPTV Stations (1):
Florida: W12CN, Pensacola.

WAUBONSEE COMMUNITY COLLEGE

Communications Technology Inc.
6213 Middleton Springs Dr.
Middleton, WI 53562
LPTV Stations (1):
Illinois: W54BE, Sugar Grove.

WAUKESHA TOWER ASSOC.

12323 W. Fairview Ave.
Milwaukee, WI 53226
Phone: 414-771-6900
LPTV Stations (1):
Wisconsin: W43AV, Waukesha.

WAVY TELEVISION INC.

300 Wavy St.
Portsmouth, VA 23704
Phone: 804-393-1010
Fax: 804-399-7628
Officers:
Lyle Banks, Chief Exec. Officer
Angelo M. Munoz, Chief Financial Officer
Ownership: LIN Television Corp. (see listing in Commercial TV Station Ownership).
LPTV Stations (1):
Virginia: W59CE, Hampton.
LPTV Permittees (5):
North Carolina: W22BG, Elizabeth City.
Virginia: W65CP, Chesapeake; W368K, Mappsville; W668Z, Suffolk; W69CV, Suffolk.

WDTM INC.

217 S. 4th St.
Selmer, TN 38375
Phone: 901-645-6165
Officers:
David B. Jordan, Pres.
Margaret E. Jordan, V.P.
Ownership: David B. Jordan, 74%; Margaret E. Jordan, 25%.
LPTV Stations (1):
Tennessee: W06AW, Selmer-Corinth, MS.
Radio Stations:
Tennessee: WDTM(AM), Selmer.

WEATHER CENTER INTERNATIONAL INC.

LPTV Stations (1):
Wisconsin: W05BD, Madison.

SUSAN WEBB

10107 Hickory Hollow Court
Tampa, FL 33615
LPTV Stations (1):
Iowa: K41DD, Des Moines.

ESTATE OF VIOLA WEBER

No. C-408
5801 N. Oakwood
Enid, OK 73703
Phone: 405-237-0783
LPTV Permittees (2):
Minnesota: K24DV, Virginia; K26ED, Virginia.

RUSSELL R. WEDDELL

87 Lake St.
West Peabody, MA 01960
LPTV Stations (1):
Florida: W43AY, Naples.

WEIGEL BROADCASTING CO.

Board of Trade Bldg.
141 W. Jackson Blvd.
Chicago, IL 60604
Phone: 312-663-0260
Fax: 312-663-0585
Officers:
Howard Shapiro, Pres. & Chief Operating Officer
Anthony Cannata, Chief Financial Officer
Ownership: Howard Shapiro, 67.56%.
Represented (legal): Cohn & Marks.
LPTV Stations (6):
Illinois: W23AT, Chicago; W33AR, Rockford.
Indiana: W12BK, South Bend; W69BT, South Bend.
Wisconsin: W46AR, Milwaukee; W65BT, Milwaukee.
LPTV Permittees (1):
Indiana: W58BT, South Bend.
TV Stations (2):
Illinois: WCIU-TV, Chicago.
Wisconsin: WDJT-TV, Milwaukee.

RANDOLPH WEIGNER

64 Douglas Dr.
Meredith, NH 03253
Branch Office:
375 Summer St.
Box 7
Manchester, MA 01944
Phone: 508-526-4330
Represented (legal): Booth, Freret & Imlay.
LPTV Stations (2):
Florida: W20AV, Tampa-St. Petersburg.
Massachusetts: W33AV, Boston.

DAVID WELCH

5917 N. Isabell
Peoria, IL 61614
Phone: 309-655-5418
LPTV Permittees (2):
Minnesota: K42DW, Virginia.
New York: W14BU, Massena.

JEROLD R. WELCH

8547 E. Arapahoe Rd.
J-294
Greenwood Village, CO 80112
LPTV Permittees (1):
Colorado: K66DK, Aurora.

WELY INC.

Box 521
Rte. 5
Florence, SC 29501
LPTV Stations (1):
South Carolina: W56CC, Florence.

THE WESLEYAN FOUNDATION OF SOUTH DAKOTA INC.

Box 243
Rapid City, SD 57709
LPTV Permittees (2):
South Dakota: K27ED, Rapid City; K31DK, Rapid City.

WEST CENTRAL CHRISTIAN COMMUNICATIONS INC.
Box 1739
Willmar, MN 56201-1739
Phone: 612-235-2200
Officer:
Dale Lindquist, Chief Operating Officer
LPTV Stations (1):
Minnesota: K27CK, Willmar.

WEST LPTV-LICENSE INC.
12425 28th St. N
St. Petersburg, FL 33716
Phone: 813-573-0339
Officer:
James M. Lawless, Chmn.
Ownership: Silver King Communications Inc.
(see listing).
LPTV Stations (1):
Arizona: K21CX, Tucson.

WESTCOAST BCSTG. CO.
32 N. Mission St.
Wenatchee, WA 98801
Phone: 509-663-5121
Fax: 509-664-6977
LPTV Stations (1):
Washington: K14BF, Wenatchee.

WESTERN RIO BLANCO METROPOLITAN RECREATIONAL PARK DISTRICT
611 S. Standolind Ave.
Rangely, CO 81648
Phone: 303-675-8211
LPTV Permittees (5):
Colorado: K48EN, Rangely; K50DP, Rangely;
K54EG, Rangely; K56FL, Rangely; K58EN,
Rangely.

WESTERN WYOMING COLLEGE
Box 1237
Afton, WY 83110
Phone: 307-886-3834
LPTV Permittees (3):
Wyoming: K57GH, Afton & Thayne; K63FH,
Afton & Thayne; K69GG, Afton & Thayne.

WFXV-TV INC.
1 Broadcast Center
Plano, IL 60545
Phone: 708-552-1000
Fax: 708-552-9300
Officer:
Lary W. Nelson, Pres.
LPTV Stations (1):
Illinois: W30AL, Plano.
Radio Stations:
Illinois: WAUR(AM), Aurora; WSPY(FM), Plano.

WGBH EDUCATIONAL FOUNDATION
125 Western Ave.
Boston, MA 02134
Officers:
John Lowell, Chmn.
Helene R. Cahners, Vice Chmn.
David O. Ives, Vice Chmn. & Chmn. of Exec.
Committee
Represented (legal): Covington & Burling.
LPTV Stations (1):
Massachusetts: W08CH, Hyannis.
TV Stations (3):
Massachusetts: WGBH-TV, Boston; WGBX-TV,
Boston; WGBY-TV, Springfield.
Radio Stations:
Massachusetts: WGBH(FM), Boston.

WGS III ENTERPRISES INC.
Box 210
Hunt Star Rte.
Ingram, TX 78025
Phone: 512-367-5355

LPTV Stations (1):
Texas: K09VO, Beaumont.

WARD M. WHEATON
1336 W. Shangrila
Phoenix, AZ 85029
Phone: 602-944-7063
LPTV Permittees (1):
Arizona: K20EJ, Prescott.

WHEDBEE BCSTG. CORP.
No. 66
3521 N.E. 72nd St.
Gladstone, MO 64119
LPTV Permittees (1):
Missouri: K59FL, Moberly.

ALVIN WHEELER JR.
LPTV Permittees (3):
Iowa: K20EE, Cedar Rapids.
Tennessee: W59CI, Memphis.
Virginia: W47BR, Roanoke.

WHISPER BCSTG. CO.
42 Alley Rd.
Lagrangeville, NY 12540
LPTV Stations (1):
Alabama: W08DC, Elsanor.

WHITE EAGLE PARTNERSHIP
Suite 221
505 King St.
La Crosse, WI 54601
Phone: 608-784-1027
Fax: 608-784-1138
Officers:
Perry J. St. John, Managing Partner
Richard T. Wilson, Partner
Eleanor F. St. John, Partner
Ownership: Eleanor St. John, 33.33%; Perry J.
St. John, 33.33%; Richard T. Wilson,
33.33%.
LPTV Stations (1):
Minnesota: K50DK, La Crescent.
Radio Stations:
Wisconsin: KQEG-FM, La Crosse.

WHITE OAK MOUNTAIN BCSTG. ASSN.
Box 870
Collegedale, TN 37315
Phone: 615-238-2905
LPTV Permittees (2):
Tennessee: W26BE, Chattanooga; W05CC,
Collegedale.

WHITE PINE TELEVISION DISTRICT NO. 1
Box 704
Ely, NV 89301
Officer:
R. E. Swain, Chmn.
LPTV Permittees (1):
Nevada: K14AL, Ely.

WHITE SAGE BROADCASTING CO.
6611 Santa Monica Blvd.
Los Angeles, CA 90038
Phone: 213-465-5698
Fax: 213-469-2193
Officers:
Lawrence Rogow, Pres.
Charles Lohr, Gen. Mgr.
Ownership: Lawrence Rogow, 50%; Garry
Spire, 50%. See also Atrium Bcstg. Co. &
Response Bcstg. Corp.
Represented (legal): Kaye, Scholer, Fierman,
Hays & Handler.
LPTV Permittees (1):
California: K38DY, Calabasas.

WHITEHALL LOW POWER TV INC.
Box 487
Whitehall, MT 59759
LPTV Stations (1):
Montana: K52CE, Whitehall.

WHITEHEAD COMMUNICATIONS INC.
12144 Classic Dr.
Coral Springs, FL 33071
LPTV Permittees (1):
New Jersey: W38BR, New Brunswick.

EDDIE L. WHITEHEAD
12144 Classic Dr.
Coral Springs, FL 33071
Represented (legal): Leibowitz & Spencer.
LPTV Stations (2):
Alabama: W34BI, Birmingham.
Virginia: W56CS, Portsmouth.
LPTV Permittees (1):
New York: W45AV, Buffalo.

WHRF BROADCASTING
10 Common St.
Waterville, ME 04901
LPTV Permittees (1):
Maine: W15AW, Farmington.

WILDWOOD FIVE TELEVISION
3010 New Jersey Ave.
Wildwood, NJ 08260
Phone: 212-465-1378
LPTV Stations (1):
New Jersey: W05AX, Cape May.

CHARLES W. WILLIAMS
3728 Silina Dr.
Virginia Beach, VA 23452
LPTV Stations (1):
North Carolina: W58CD, Raleigh.

DOROTHY Z. WILLIAMS
5414 Cardinal Dr.
Scottsbluff, NE 68961
LPTV Permittees (5):
Nebraska: K63FC, Grand Island; K67GD,
Grand Island; K69GU, Grand Island; K59EZ,
Grand Island & Hastings; K65FS, Grand Island
& Hastings.

ROBERT WILLIAMS
7705 Marlborough Court
West Hills, CA 91304
Phone: 818-765-1270
LPTV Permittees (1):
California: K20DR, San Luis Obispo.

PENNY WILMOTH
1563 Laura St.
Clearwater, FL 34615
Phone: 813-443-6043
LPTV Permittees (1):
New York: W39BI, Schenectady.

JASON WILSON
9396 New Glasgow Rd.
Scottsville, KY 42164
Phone: 502-622-7303
LPTV Stations (1):
Kentucky: W48BM, Bowling Green & Glasgow.

LAURENCE WINDSOR
513 Camino Real
Redondo Beach, CA 90277
Phone: 310-540-4466
Fax: 310-540-4006
LPTV Permittees (2):
California: K24DM, Oxnard; K38CY, Van Nuys.

WINFIELD PUBLISHING CO. INC.
201 E. 9th St.
Winfield, KS 67156
Officer:
Frederick D. Seaton, Chief Operating Officer
Represented (legal): May & Dunne.
LPTV Permittees (1):
Kansas: K22EA, Winfield.

TOM WINKLE RADIO & TV SERVICE
125 N. High St.
Uvalde, TX 78801
LPTV Stations (1):
Texas: K65EQ, Uvalde (rural portions) &
Knippa.

ANA L. WINKLER
39 Brookside Circle
Marlboro, NJ 07746
Phone: 908-536-5065
LPTV Permittees (3):
Missouri: K18EK, Lebanon; K29DA, Lebanon;
K31EC, Lebanon.

WIRELESS DATA SYSTEMS INC.
1120 G St. NW
Suite 250
Washington, DC 20005
Phone: 202-347-0030
Ownership: Dennis Dunbar.
LPTV Permittees (1):
Maryland: W63BO, Baltimore.

WISCONSIN EDUCATIONAL COMMUNICATIONS BOARD
3319 W. Beltline Hwy.
Madison, WI 53713-4296
Phone: 608-264-9600
Fax: 608-264-9622
Officers:
Glenn A. Davison, Exec. Dir. & Chief Operating
Officer
Ted Tobie, Chief Financial Officer
Ownership: State of Wisconsin.
LPTV Stations (1):
Wisconsin: W64AU, Adams.
TV Stations (5):
Wisconsin: WPNE, Green Bay; WHLA-TV, La
Crosse; WHWC-TV, Menomonie; WLEF-TV,
Park Falls; WHRM-TV, Wausau.

W. RUSSELL WITHERS JR.
Box 1508
Mount Vernon, IL 62864
Phone: 618-242-3500
Fax: 618-242-4444
Represented (legal): Baraff, Koerner, Glender
& Hochberg.
LPTV Stations (1):
Colorado: K23AE, Aspen.
TV Stations (6):
Colorado: KREZ-TV, Durango; KREG-TV, Glen-
wood Springs; KREX-TV, Grand Junction;
KREY-TV, Montrose.
Texas: KAVU-TV, Victoria.
West Virginia: WDTV, Clarksburg-Weston.
Radio Stations:
Illinois: WMIX-AM-FM, Mount Vernon.
Iowa: KOKX-AM-FM, Keokuk.
Missouri: KAPE(AM) & KGMO-FM, Cape Gir-
ardeau.

WMTY INC.
Box 587
Fulton, MS 38843
LPTV Stations (1):
Alabama: W23AK, Jasper.

WNER RADIO INC.
Box 130
Live Oak, FL 32060

LPTV Ownership

LPTV Stations (1):
Florida: W02BH, Live Oak

CONSTANCE J. WODLINGER

903 Clusterwood Dr.
Yalaha, FL 34797-3113
LPTV Stations (1):
Texas: K05HU, Houston.
Other Holdings:
Program source: Owns Hit Video USA.

DOUGLAS WOELLNER

10611 Autumn Meadow Lane
Houston, TX 77064
Phone: 713-894-1222
LPTV Permitees (1):
Arkansas: K29DC, El Dorado.

DAVID W. WOHLGEMUTH

18531 Holland
East Point, MI 48021
Phone: 313-779-4369
LPTV Permitees (1):
Michigan: W288M, Ludington.

WOLFE COMMUNICATIONS INC.

118 Clinton St.
Defiance, OH 43512
Phone: 419-782-9336
Officers:
Robert R. Wolfe, Pres.
Frances Wolfe, Secy.-Treas.
Represented (legal): Fletcher, Heald & Hildreth.
LPTV Stations (1):
Ohio: W19BN, Defiance, Bryan, Hicksville,
Paulding & Sherwood.

WOMEN'S LPTV NETWORK

7860 N. Hayden, No. 101
Scottsdale, AZ 85258
Ownership: Janet Jacobsen.
LPTV Stations (2):
Idaho: K10MY, Boise.
Nevada: K66CH, Reno.

LPTV Permitees (1):
Tennessee: W16AT, Memphis.

WORD OF LIFE FELLOWSHIP INC.

Box 875187
Wasilla, AK 99687
LPTV Permitees (1):
Alaska: K27CA, Palmer.

WORLD OUTREACH FOR DELIVERANCE (WORD)

Box 787
Keokuk, IA 52632
Phone: 319-524-1302
Officers:
Jim Richardson, Pres.
Melvin George, Chief Operating Officer
Mark George, Chief Financial Officer
Kevin Duke, V.P.
Judy Sheffler, Secy.-Treas.
LPTV Stations (1):
Iowa: K60CL, Keokuk.

WORTHINGTON BCSTG. CO.

Box 730
Worthington, MN 56187
LPTV Stations (1):
Minnesota: K29BG, Worthington.

JOAN & KENNETH WRIGHT

224 Woodland Rd.
Hampton, VA 23669
LPTV Stations (1):
Virginia: W07CZ, Hampton-Newport News.

WARREN R. WRIGHT

8714 Bay Crest Lane
Tampa, FL 33615
LPTV Stations (1):
Louisiana: K67FD, Shreveport.
LPTV Permitees (1):
Kansas: K41DB, Wichita.

WYOMING COMMUNICATIONS CORP.

Box 1947
Evanston, WY 82930
Phone: 307-783-2537

LPTV Permitees (3):
Wyoming: K50DR, Evanston; K52EI, Evans-
ton; K54EH, Evanston.

WZOE INC.

Box 69
Princeton, IL 61356
LPTV Permitees (2):
Illinois: W21BA, Princeton; W55BW, Prince-
ton.

XENTOR CORP.

Box 420
Rte. 1
Powell Butte, OR 97753
Officers:
Rodney S. Johnson, Pres.
Scott C. Johnson, Chief Operating Officer
Represented (legal): Bodie & Humphreys.
LPTV Stations (2):
Oregon: K42BR, Terrebonne-Bend; K48BL,
Terrebonne-Bend.
Other Holdings:
Publishing: Central Oregon Rancher.

YELLOWSTONE VALLEY COMMUNITY TV

Box 21157
Billings, MT 59104
LPTV Stations (1):
Montana: K05HS, Billings.

ERIC M. ZACHS

81 Montevideo Rd.
Avon, CT 06001
LPTV Permitees (1):
New York: W68CL, Rotterdam.

ZANTECH INC.

77 Shady Lane
Trenton, NJ 08619
LPTV Stations (1):
New Jersey: W25AW, Trenton.

ZGS BROADCASTING INC.

Suite 411
2300 Clarendon Blvd.

Arlington, VA 22201
Officers:
Ronald Gordon, Chief Exec. Officer
Mark Jorgenson, Chief Operating Officer

Branch Office:
2700 W. Martin Luther King
Suite 400
Tampa, FL 33607
Phone: 813-879-5757
LPTV Stations (1):
Florida: W57BA, Tampa.
Radio Stations:
Florida: WRMD(AM), Tampa.

TERRY ZICK

Box 252
Rockport, MA 01966
Represented (legal): Timothy K. Brady, Esq.
LPTV Permitees (1):
Nevada: K25DB, Las Vegas.

ZONATION BCSTG.

350 Townsend St.
San Francisco, CA 94107
LPTV Permitees (1):
Indiana: W68BN, Fort Wayne.

JAY S. ZUCKER

2919 E. Broadway
Tucson, AZ 85716
Phone: 602-322-6888
Represented (legal): Shalnis & Peltzman.
LPTV Stations (2):
Arizona: K14HR, Tucson; K64DR Phoenix.
TV Stations (1):
Arizona: KHRR, Tucson.
Other Holdings:
Television holdings: Nogales Television Net-
work, Mexican Rep.

STEVEN R. ZUKERBERG

604 Old Crossing Dr.
Baltimore, MD 21203-3331
Phone: 410-486-9681
LPTV Stations (2):
Minnesota: K38DS, Duluth; K64EF, Duluth.
LPTV Permitees (1):
Michigan: W65CT, Ludington.

Television Translators

As of November 1, 1994

VHF and UHF Channels

Asterisk (*) preceding listing indicates construction permit(s). Dagger (†) preceding listing indicates application only. All others are licenses. Transmitter power output (TPO) is given at end of each listing; all translators are one watt (1-watt) unless otherwise indicated. Channel numbers are contained in call letters. For example, Ch. 4 is indicated for Adak, Alaska by K04LY. Call letters and location of station repeated are in parentheses. This listing includes all existing & proposed translator stations, including those which are owned & operated by television stations.

Alabama

***Andalusia**—W308B, Sonlight Bcstg. Systems Inc., 120 Zelgler Circle E, Mobile, AL 36608 (WMCF-TV Ch. 45 Montgomery)—1000-w, lat. 31° 20' 27", long. 86° 28' 02".

Anniston—W29AO, WBRC License Inc., Suite 1100 W, 3200 Windy Hill Rd., Marietta, GA 30067 (WBRC-TV Ch. 6 Birmingham)—1000-w, lat. 33° 29' 07", long. 85° 48' 33".

Birmingham—W04CH, WTOO Licensee Inc., 2000 W. 41st St., Baltimore, MD 21211 (WTOO Ch. 21 Birmingham)—22-w, lat. 33° 33' 45", long. 86° 42' 06".

***Birmingham**—W51BY, All American TV Inc., 13181 Cross Roads Pkwy. N, Suite 250, City of Industry, CA 91746 (WTJP Ch. 60 Gadsden)—1000-w, lat. 33° 27' 37", long. 86° 51' 07".

Birmingham—W62BG, WTOO Licensee Inc., 2000 W. 41st St., Baltimore, MD 21211 (WTOO Ch. 21 Birmingham)—1000-w, lat. 33° 28' 39", long. 86° 49' 16". Note: Licensed as LPTV. Holds CP for change to lat. 33° 28' 35", long. 86° 49' 15". BALTT-930816KW.

Bryant—W368G, M. D. Smith IV, Box 2555, 1000 Monte Sano Rd., Huntsville, AL 35804 (WAAY-TV Ch. 31 Huntsville-Decatur)—1000-w, lat. 34° 58' 21", long. 85° 37' 58".

Decatur—W22BF, All American TV Inc., 13181 Cross Roads Pkwy. N, Suite 250, City of Industry, CA 91746 (KTBN-TV Ch. 40 Santa Ana-Los Angeles, CA)—1000-w, lat. 34° 35' 22", long. 87° 06' 17".

Florence—W57BV, All American TV Inc., 13181 Cross Roads Pkwy. N, Suite 250, City of Industry, CA 91746 (KTBN-TV Ch. 40 Santa Ana-Los Angeles, CA)—1000-w, lat. 34° 40' 24", long. 87° 42' 56".

Gadsden—W15AP, Great American Communications Co., 1 E. 4th St., Cincinnati, OH 45202 (WBRC-TV Ch. 6 Birmingham)—1000-w, lat. 33° 57' 14", long. 86° 12' 55". Requests assignment of license to WBRC License Inc.

Huntsville—W67CO, All American TV Inc., 13181 Cross Roads Pkwy. N, Suite 250, City of Industry, CA 91746 (KTBN-TV Ch. 40 Santa Ana-Los Angeles)—1000-w, lat. 34° 40' 50", long. 86° 30' 54".

Jackson—W58AJ, Alabama ETV Commission, 2101 Magnolia Ave., Birmingham,

AL 35205 (WIIQ Ch. 41 Demopolis)—100-w, lat. 31° 30' 55", long. 87° 53' 21".

***Jasper**—W29BK, WTOO Inc., c/o ABRY Communications Inc., 18 Newbury St., Boston, MA 02116 (WTOO Ch. 21 Birmingham, AL)—1000-w.

Mobile—W69AU, John Franklin Ministries Inc., 3950 Hwy. 98W, Navarre, FL 32569 (WPAN Ch. 53 Fort Walton Beach, FL)—100-w, lat. 30° 41' 47", long. 88° 08' 15". Requests CP for change to lat. 30° 41' 23", long. 88° 03' 11".

***Opelika**—W35BE, Sonlight Bcstg. Systems Inc., 120 Zelgler Circle E, Mobile, AL 36608 (WMCF-TV Ch. 45 Montgomery)—1000-w, lat. 32° 37' 19", long. 85° 30' 05".

Russellville—W59CF, Unity Bcstg. Inc., Box 111, 406 N. 3rd St., Booneville, MS 38829 (W53AF Ch. 53 Booneville, MS)—100-w, lat. 34° 29' 57", long. 87° 43' 22".

Sylacauga—W04CB, Birmingham Television Corp., 275 Golden Crest Dr., Birmingham, AL 35209 (WBMG Ch. 42 Birmingham)—10-w, lat. 33° 08' 23", long. 86° 15' 26".

Tuscaloosa—W46BU, All American TV Inc., 13181 Cross Roads Pkwy. N, Suite 250, City of Industry, CA 91746 (KTBN-TV Ch. 40 Santa Ana-Los Angeles, CA)—1000-w, lat. 33° 03' 15", long. 87° 32' 57".

Alaska

Adak—K04LY, State of Alaska, Division of Communications, 5900 E. Tudor Rd., Anchorage, AK 99507 (KTUU-TV Ch. 2 Anchorage; KAKM Ch. 7 Anchorage; KTVA Ch. 11 Anchorage; KIMO Ch. 13 Anchorage; KYUK-TV Ch. 4 Bethel; KUAC-TV Ch. 9 Fairbanks; KTOO-TV Ch. 3 Juneau)—100-w, lat. 51° 51' 59", long. 176° 38' 31". Future references to this listing imply that those stations are licensed to the State of Alaska to repeat the above stations.

Adak—K13SH, State of Alaska, 5900 E. Tudor Rd., Anchorage, AK 99507—100-w, lat. 51° 51' 59", long. 176° 38' 31". See previous listing.

Airport area, Auke Bay, Gastineau Channel & Mendenhall Glacier area—K130C, Alaska 13 Corp., 2700 E. Tudor Rd., Anchorage, AK 99507 (KJUD Ch. 8 Juneau)—1-w, lat. 58° 22' 15", long. 134° 33' 11".

Akiok—K04LL, State of Alaska, 5900 E. Tudor Rd., Anchorage, AK 99507 (KTVA Ch. 11 Anchorage)—10-w, lat. 56° 56' 43", long. 154° 10' 00".

Akiak—K12NS, State of Alaska, 5900 E. Tudor Rd., Anchorage, AK 99507—lat. 60° 54' 45", long. 161° 13' 00".

Akutan—K04LK, State of Alaska, 5900 E. Tudor Rd., Anchorage, AK 99507—1-w, lat. 54° 08' 06", long. 165° 45' 18". See Adak.

Alakanuk—K04ND, State of Alaska, 5900 E. Tudor Rd., Anchorage, AK 99507—10-w, lat. 62° 41' 03", long. 164° 38' 56". See Adak.

Alakanuk—K08KD, State of Alaska, 5900 E. Tudor Rd., Anchorage, AK 99507—1-w, lat. 62° 41' 03", long. 164° 38' 56". (Self-originating).

Alakanuk—K10KV, Bethel Broadcasting Inc., Box 468, Bethel, AK 99559—10-w, lat. 62° 41' 38", long. 164° 37' 41".

Alakanuk & Mountain Village—K03EA, Bethel Broadcasting Inc., Box 468, Bethel, AK 99559—10-w, lat. 62° 05' 23", long. 163° 45' 00".

Aleknagik—K08HU, State of Alaska, 5900 E. Tudor Rd., Anchorage, AK 99507 (AFV Ch. 8 King Salmon AFB)—10-w, lat. 59° 16' 37", long. 158° 32' 47".

Allakaket—K02KB, Allakaket City Council, Allakaket, AK (KAKM Ch. 7 Anchorage; KTUU-TV Ch. 2 Anchorage; KIMO Ch. 13 Anchorage; KTVA Ch. 11 Anchorage; KYUK-TV Ch. 4 Bethel; KUAC-TV Ch. 9 Fairbanks; KTOO-TV Ch. 3 Juneau)—10-w, lat. 66° 33' 53", long. 152° 38' 38".

Alpine—See K66CF, Sutton.

Alyeska—K04GP, State of Alaska, 5900 E. Tudor Rd., Anchorage, AK 99507 (KTBY Ch. 4 Anchorage)—10-w, lat. 60° 57' 20", long. 149° 06' 04".

Ambler—K07OM, Village of Ambler, Ambler, AK 99786 (KTUU-TV Ch. 2 Anchorage; KAKM Ch. 7 Anchorage; KTVA Ch. 11 Anchorage; KIMO Ch. 13 Anchorage)—10-w, lat. 67° 05' 16", long. 157° 51' 00".

Anaktuvuk—K04IX, State of Alaska-Division of Information Services, 5900 E. Tudor Rd., Anchorage, AK 99507-1296 (KYUK-TV Ch. 4 Bethel; KUAC-TV Ch. 9 Fairbanks)—10-w, lat. 68° 08' 31", long. 151° 43' 51".

Anchor Point—K10IG, State of Alaska, 5900 E. Tudor Rd., Anchorage, AK 99507 (KTVA Ch. 11 Anchorage)—10-w.

Anchor Point—See K15AG, Ninilchik.

Anchor Point—See K21AM, Ninilchik.

Anchor Point—See K27AI, Ninilchik.

Anchor Point—See K33AF, Ninilchik.

Anchor Point—K51AF, State of Alaska, 5900 E. Tudor Rd., Anchorage, AK 99507 (KAKM Ch. 7 Anchorage)—20-w, lat. 59° 45' 22", long. 151° 46' 21".

Anchor Point—K59AR, State of Alaska, 5900 E. Tudor Rd., Anchorage, AK 99507 (KTUU-TV Ch. 2 Anchorage)—10-w, lat. 59° 52' 56", long. 151° 47' 00".

Anchor Point—K62AM, State of Alaska, 5900 E. Tudor Rd., Anchorage, AK 99507 (KTVA Ch. 11 Anchorage)—10-w, lat. 59° 52' 56", long. 151° 47' 00".

Anchorage—K06LY, Fireweed Communications Corp., 3700 Woodland Dr., Anchorage, AK 99517 (KYES Ch. 5 Anchorage)—100-w, lat. 61° 07' 32", long. 149° 43' 46". Requests CP for change to lat. 61° 06' 08", long. 149° 46' 11". BPTV-JE04152G.

Anchorage—K18CS, Fireweed Television, Box 240467, Anchorage, AK 99524 (KYES Ch. 5 Anchorage)—1000-w, lat. 61° 06' 58", long. 149° 47' 59".

Angoon—K02JI, Angoon Public Schools, 308 G St., Anchorage, AK 99501 (KTUU-TV Ch. 2 Anchorage; KIMO Ch. 13 Anchorage; KTVA Ch. 11 Anchorage; KAKM Ch. 7 Anchorage)—1-w, lat. 57° 30' 08", long. 134° 35' 00". Holds CP to add KYUK-TV Ch. 4 Bethel & KUAC-TV Ch. 9 Fairbanks to present primary stations.

Angoon—K07SS, State of Alaska, 5900 E. Tudor Rd., Anchorage, AK 99507—10-w, lat. 57° 30' 03", long. 134° 35' 00". See Adak.

Aniak—K11QN, State of Alaska, 5900 E. Tudor Rd., Anchorage, AK 99507—1-w, lat. 61° 34' 51", long. 159° 32' 49". See Adak. Requests CP for change to lat. 61° 34' 55", long. 159° 33' 53". BPTV-JE0415XY.

Aniak, Kalskag & Russian Mission—K13MX, Bethel Broadcasting Inc., Box 468, Bethel, AK 99559—10-w, lat. 61° 32' 56", long. 160° 18' 33".

Translators—Alaska

- Anvik**—K02JY, City of Anvik, General Delivery, Anvik, AK 99558 (KTUU-TV Ch. 2 Anchorage; KAKM Ch. 7 Anchorage; KTVA Ch. 11 Anchorage; KIMO Ch. 13 Anchorage; KYUK-TV Ch. 4 Bethel; KUAC-TV Ch. 9 Fairbanks; KTOO-TV Ch. 3 Juneau)—10-w, lat. 62° 39' 21", long. 160° 12' 11".
- Arctic Village**—K04LI, State of Alaska, 5900 E. Tudor Rd., Anchorage, AK 99507—1-w, lat. 68° 07' 32", long. 145° 32' 10". See Adak.
- Atka**—K04LJ, State of Alaska, 5900 E. Tudor Rd., Anchorage, AK 99507—1-w, lat. 52° 11' 59", long. 174° 11' 43". See Adak.
- Atlantic Richfield Co. Base Camp & Prudhoe Bay**—K10JU, Midnight Sun Bcstrs. Inc. (KTUU-TV Ch. 2 Anchorage; KTVA Ch. 11 Anchorage)—10-w, lat. 70° 15' 22", long. 148° 20' 01".
- Atmautluak**—K05II, State of Alaska, 5900 E. Tudor Rd., Anchorage, AK 99507—lat. 60° 51' 29", long. 162° 16' 37".
- Auke Bay**—See K130C, Airport area.
- Auke Bay & Mendenhall Valley**—K06JZ, Capital Community Bcstg. Inc., 224 4th St., Juneau, AK 99811 (KTOO-TV Ch. 3 Juneau)—10-w, lat. 58° 21' 57", long. 134° 37' 59".
- Barrow**—K11NN, State of Alaska, 5900 E. Tudor Rd., Anchorage, AK 99507-1296 (KYUK-TV Ch. 4 Bethel; KUAC-TV Ch. 9 Fairbanks; KAKM Ch. 7 Anchorage)—10-w, lat. 71° 17' 55", long. 156° 45' 00".
- Barter Island**—See K04IU, Kahtovik.
- Beaver**—K04LC, State of Alaska, 5900 E. Tudor Rd., Anchorage, AK 99507—1-w, lat. 66° 21' 33", long. 147° 23' 42". See Adak.
- Bettles**—K13TE, State of Alaska, 5900 E. Tudor Rd., Anchorage, AK 99507—10-w, lat. 66° 54' 25", long. 151° 40' 55". See Adak.
- Bill Moore's & New Hamilton**—K13PA, Bethel Broadcasting Inc., Box 468, Bethel, AK 99559 (KYUK-TV Ch. 4 Bethel)—5-w, lat. 62° 20' 50", long. 163° 33' 28".
- Birch Creek**—K13SY, State of Alaska, 5900 E. Tudor Rd., Anchorage, AK 99507—10-w, lat. 66° 15' 46", long. 149° 49' 05". See Adak.
- Bird Point & Girdwood**—K67AY, Alaska Public TV Inc., 2677 Providence Dr., Anchorage, AK 99508 (KAKM Ch. 7 Anchorage)—10-w, lat. 60° 55' 07", long. 149° 32' 09".
- Bird Point, Hope & Girdwood**—K09HG, State of Alaska, 5900 E. Tudor Rd., Anchorage, AK 99507 (KTUU-TV Ch. 2 Anchorage)—10-w, lat. 60° 55' 07", long. 149° 32' 13". See Adak.
- Bird Point, Hope & Girdwood**—K57BQ, State of Alaska, 5900 E. Tudor Rd., Anchorage, AK 99507 (KTVA Ch. 11 Anchorage; KTUU-TV Ch. 2 Anchorage)—10-w, lat. 60° 55' 07", long. 149° 32' 09".
- BP Alaska Camp & Prudhoe Bay**—K08IZ, Northern Television Inc., Box 102200, Anchorage, AK 99510—100-w, lat. 70° 17' 29", long. 148° 42' 02".
- Buckland**—K04LU, State of Alaska, 5900 E. Tudor Rd., Anchorage, AK 99507—1-w, lat. 65° 58' 46", long. 161° 07' 20". See Adak.
- Camp Lonely**—K07NX, Northern Television Inc., Box 102200, Anchorage, AK 99510 (KTUU-TV Ch. 2 Anchorage; KTVA Ch. 11 Anchorage)—10-w, lat. 70° 54' 53", long. 153° 16' 30".
- Cantwell**—K02KK, State of Alaska, 5900 E. Tudor Rd., Anchorage, AK 99507—10-w, lat. 63° 23' 14", long. 148° 52' 32". See Adak.
- Cape Newenham & Kongiganak**—K10JN, Bethel Broadcasting Inc., Box 468, Bethel, AK 99559—5-w, lat. 60° 05' 02", long. 164° 16' 12".
- Cape Pole**—K09NP, Southeast Island School District, Office of the Governor, Telecommunications Pouch AC, Juneau, AK (KAKM Ch. 7 Anchorage; KTUU-TV Ch. 2 Anchorage; KIMO Ch. 13 Anchorage; KTVA Ch. 11 Anchorage)—10-w, lat. 55° 57' 57", long. 133° 47' 33".
- Captain's Bay**—K08IW, Unalaska Community Television Inc., Unalaska, AK 99685 (KYUK-TV Ch. 4 Bethel)—10-w.
- Chalkyitsik**—K04JU, Chalkyitsik Village Council, General Delivery, Chalkyitsik, AK 99788 (KUAC-TV Ch. 9 Fairbanks; KYUK-TV Ch. 4 Bethel; KTOO-TV Ch. 3 Juneau; KAKM Ch. 7 Anchorage; KIMO Ch. 13 Anchorage; KTUU-TV Ch. 2 Anchorage; KTVA Ch. 11 Anchorage)—10-w, lat. 66° 39' 01", long. 143° 43' 30".
- Chefornak**—K04MK, State of Alaska, 5900 E. Tudor Rd., Anchorage, AK 99507—10-w, lat. 60° 09' 35", long. 164° 16' 40". See Adak.
- Chevak**—K09PO, City of Chevak, Box 6083, Chevak, AK 99563 (KTUU-TV Ch. 2 Anchorage; KAKM Ch. 7 Anchorage; KTVA Ch. 11 Anchorage; KIMO Ch. 13 Anchorage; KYUK-TV Ch. 4 Bethel; KUAC-TV Ch. 9 Fairbanks; KTOO-TV Ch. 3 Juneau)—10-w, lat. 61° 31' 13", long. 165° 35' 00".
- Chevak & Hooper Bay**—K12KE, Bethel Broadcasting Inc., Box 468, Bethel, AK 99559—10-w, lat. 61° 46' 55", long. 165° 56' 53".
- Chignik**—K02LK, State of Alaska, 5900 E. Tudor Rd., Anchorage, AK 99507—1-w, lat. 56° 18' 11", long. 158° 24' 38". See Adak.
- Chignik Lagoon**—K04MZ, State of Alaska, 5900 E. Tudor Rd., Anchorage, AK 99507—1-w, lat. 56° 18' 30", long. 158° 32' 11". See Adak.
- Chignik Lake**—K11RQ, State of Alaska, 5900 E. Tudor Rd., Anchorage, AK 99507—lat. 56° 15' 21", long. 158° 45' 49". Requests CP for change to lat. 56° 15' 16", long. 158° 45' 36". BPTV-JE0415XW.
- Chistochina**—K09PX, State of Alaska, 5900 E. Tudor Rd., Anchorage, AK 99507—10-w, lat. 62° 35' 33", long. 144° 38' 47". See Adak.
- Chitina**—K09NF, Village of Chitina, Chitina, AK 99566 (KTUU-TV Ch. 2 Anchorage; KAKM Ch. 7 Anchorage; KTVA Ch. 11 Anchorage; KIMO Ch. 13 Anchorage)—10-w, lat. 61° 31' 21", long. 144° 28' 07".
- Chuathbaluk**—K09PP, Chuathbaluk City Council, General Delivery, Chuathbaluk, AK 99557 (KTUU-TV Ch. 2 Anchorage; KAKM Ch. 7 Anchorage; KTVA Ch. 11 Anchorage; KIMO Ch. 13 Anchorage; KYUK-TV Ch. 4 Bethel; KUAC-TV Ch. 9 Fairbanks; KTOO-TV Ch. 3 Juneau)—10-w, lat. 61° 34' 21", long. 159° 14' 37".
- Circle**—K09TT, State of Alaska, 5900 E. Tudor Rd., Anchorage, AK 99507—10-w, lat. 65° 49' 38", long. 144° 03' 58". See Adak.
- Circle Hot Springs**—K04ML, State of Alaska, 5900 E. Tudor Rd., Anchorage, AK 99507—1-w. See Adak.
- Clam Gulch & Homesites along Sterling Highway**—K39AA, Alaska Public TV Inc., 2677 Providence Dr., Anchorage, AK 99508 (KAKM Ch. 7 Anchorage)—10-w, lat. 60° 12' 52", long. 151° 24' 41".
- Clarks Point**—K06LK, State of Alaska, 5900 E. Tudor Rd., Anchorage, AK 99507—lat. 58° 48' 34", long. 158° 33' 36".
- Clearwater, Delta Junction & Fort Greeley**—K07NJ, Northern Television Inc., Box 102200, Anchorage, AK 99510 (KTVF Ch. 11 Fairbanks)—10-w, lat. 63° 47' 18", long. 145° 51' 35".
- Clover Passage (coastal area)**—K07NN, North Tongass TV Inc., Box A-17, Ward Cove, AK 99928 (CFTK-TV Ch. 3 Terrace, BC)—w, lat. 55° 30' 39", long. 131° 49' 45".
- Coffman Cove**—K13SZ, State of Alaska, 5900 E. Tudor Rd., Anchorage, AK 99507—10-w, lat. 56° 00' 09", long. 132° 50' 17". See Adak.
- Cohoe, Kalifonsky & Kasilof**—K61AN, State of Alaska, 5900 E. Tudor Rd., Anchorage, AK 99507 (KTBY Ch. 4 Anchorage)—10-w, lat. 60° 16' 32", long. 151° 18' 30".
- Cold Bay**—K07TM, State of Alaska, 5900 E. Tudor Rd., Anchorage, AK 99507—100-w, lat. 55° 15' 05", long. 162° 45' 41". See Adak.
- Cooper's Landing**—K02KT, Cooper's Landing Lions Club, Box 789, Cooper's Landing, AK 99572 (KAKM Ch. 7 Anchorage; KTUU-TV Ch. 2 Anchorage; KIMO Ch. 13 Anchorage; KTVA Ch. 11 Anchorage; KYUK-TV Ch. 4 Bethel; KUAC-TV Ch. 9 Fairbanks; KTOO-TV Ch. 3 Juneau)—10-w, lat. 60° 29' 22", long. 149° 44' 09".
- Cooper's Landing & Upper Kenai River area**—K04DS, Channel 2 Bcstg. Co., Box 102880, Anchorage, AK 99510 (KTUU-TV Ch. 2 Anchorage)—10-w, lat. 60° 28' 15", long. 149° 49' 58".
- Copper Center**—K04FO, Wrangell Mountain TV & Radio Club, Box 327, Glenallen, AK 99588 (KATN Ch. 2 Fairbanks)—1-w, lat. 61° 57' 24", long. 145° 17' 51".
- Copper Center & Kenny Lake**—K09IZ, Channel 2 Bcstg. Co., Box 102880, Anchorage, AK 99510 (KATN Ch. 2 Fairbanks)—10-w, lat. 61° 46' 44", long. 145° 12' 25".
- *Cordova**—K09OR, City of Cordova, Office of Telecommunications, Pouch AC, Juneau, AK 99811 (KTVA Ch. 11 Anchorage; KTUU-TV Ch. 2 Anchorage; KIMO Ch. 13 Anchorage; KAKM Ch. 7 Anchorage; KTOO-TV Ch. 3 Juneau)—10-w, lat. 60° 32' 49", long. 145° 44' 48". Requests assignment of license to State of Alaska.
- Council**—K07TL, State of Alaska, 5900 E. Tudor Rd., Anchorage, AK 99507—lat. 64° 53' 42", long. 163° 40' 10".
- Craig**—K57DE, State of Alaska, 5900 E. Tudor Rd., Anchorage, AK 99507—100-w, lat. 55° 28' 36", long. 133° 08' 14". See Adak.
- Crooked Creek**—K03EH, Bethel Broadcasting Inc., Box 468, Bethel, AK 99559—1-w, lat. 61° 52' 45", long. 158° 05' 57".
- Crooked Creek**—K13RS, Crooked Creek Traditional Council, General Delivery, Crooked Creek, AK 99575 (KUAC-TV Ch. 9 Fairbanks; KYUK-TV Ch. 4 Bethel; KTOO-TV Ch. 3 Juneau; KTUU-TV Ch. 2 Anchorage; KAKM Ch. 7 Anchorage; KTVA Ch. 11 Anchorage; KIMO Ch. 13 Anchorage)—10-w, lat. 61° 52' 16", long. 158° 06' 06".
- Deering**—K04LT, State of Alaska, 5900 E. Tudor Rd., Anchorage, AK 99507—lat. 66° 04' 36", long. 162° 43' 09".
- Delta Junction**—K05FI, U. of Alaska, KUAC-TV, Fairbanks, AK 99775-1420 (KUAC-TV Ch. 9 Fairbanks)—10-w, lat. 63° 47' 18", long. 145° 51' 35".
- Delta Junction**—See K07NJ, Clearwater.
- Delta Junction**—K13KU, Alaska Bcstg. Inc., 2700 E. Tudor Rd., Anchorage, AK 99507 (KATN Ch. 2 Fairbanks)—10-w, lat. 63° 47' 18", long. 145° 51' 35".
- Dillingham**—K10LD, State of Alaska, 5900 E. Tudor Rd., Anchorage, AK 99507—100-w, lat. 59° 03' 46", long. 158° 28' 03". See Adak. Note: Licensed as LPTV.
- Dillingham & Wood River**—K02GU, State of Alaska, 5900 E. Tudor Rd., Anchorage, AK 99507—10-w, lat. 59° 03'

- 46°, long. 158° 28' 03". See Adak. Licensed as LPTV.
- Diomedé**—K070S, City of Diomedé, Office of Governor-Telecommunications, Pouch AC, Juneau, AK 99811 (KAKM Ch. 7 Anchorage; KTUU-TV Ch. 2 Anchorage; KIMO Ch. 13 Anchorage; KTVA Ch. 11 Anchorage)—10-w, lat. 65° 46' 04", long. 168° 57' 09".
- Dot Lake**—K07RU, State of Alaska, 5900 E. Tudor Rd., Anchorage, AK 99507—1-w, lat. 63° 39' 31", long. 144° 03' 22". See Adak.
- Dutch Harbor**—See K02HO, Unalaska.
- Eagle River Road**—K55DC, State of Alaska, 5900 E. Tudor Rd., Anchorage, AK 99507 (KTUU-TV Ch. 2 Anchorage)—1-w, lat. 61° 18' 46", long. 149° 27' 42".
- Eagle River Road**—K58BH, State of Alaska, 5900 E. Tudor Rd., Anchorage, AK 99507 (KTVA Ch. 11 Anchorage)—1-w, lat. 61° 18' 46", long. 149° 27' 42".
- Eagle River Road**—K61CB, State of Alaska, 5900 E. Tudor Rd., Anchorage, AK 99507 (KIMO Ch. 13 Anchorage)—1-w, lat. 61° 18' 46", long. 149° 27' 42".
- Eagle Village**—K051J, State of Alaska, 5900 E. Tudor Rd., Anchorage, AK 99507—1-w, lat. 64° 46' 48", long. 141° 06' 50". See Adak.
- Eek & Tuntutuliak**—K07LR, Bethel Broadcasting Inc., Box 468, Bethel, AK 99559—10-w, lat. 60° 21' 02", long. 162° 39' 09".
- Egegik**—K09SK, State of Alaska, 5900 E. Tudor Rd., Anchorage, AK 99507—1-w, lat. 58° 12' 55", long. 157° 22' 27". See Adak.
- Eight Fathoms Bight**—K13TG, State of Alaska, Division of Communications, 5900 E. Tudor Rd., Anchorage, AK 99507—10-w, lat. 57° 56' 38", long. 134° 44' 17". See Adak.
- Ekwok**—K04MS, State of Alaska, 5900 E. Tudor Rd., Anchorage, AK 99507—10-w, lat. 59° 20' 59", long. 157° 28' 33". See Adak.
- Elfin Cove**—K09TK, State of Alaska, 5900 E. Tudor Rd., Anchorage, AK 99507—10-w, lat. 58° 11' 03", long. 136° 20' 35". See Adak.
- Elfin Cove**—K13TI, State of Alaska, 5900 E. Tudor Rd., Anchorage, AK 99507—10-w. See Adak.
- Elim**—K03GA, State of Alaska, 5900 E. Tudor Rd., Anchorage, AK 99507—lat. 64° 37' 03", long. 162° 15' 20".
- Emmonak**—K070P, Village of Emmonak, Emmonak, AK 99581 (KTUU-TV Ch. 2 Anchorage; KAKM Ch. 7 Anchorage; KTVA Ch. 11 Anchorage; KIMO Ch. 13 Anchorage)—10-w, lat. 62° 46' 33", long. 164° 31' 35".
- English Bay**—K31AG, State of Alaska, 5900 E. Tudor Rd., Anchorage, AK 99507 (KTUU-TV Ch. 2 Anchorage)—5-w, lat. 59° 21' 38", long. 151° 55' 48".
- English Bay**—K43AK, State of Alaska, 5900 E. Tudor Rd., Anchorage, AK 99507 (KTVA Ch. 11 Anchorage)—20-w, lat. 59° 21' 38", long. 151° 55' 48".
- English Bay**—K69DM, State of Alaska, 5900 E. Tudor Rd., Anchorage, AK 99507 (KIMO Ch. 13 Anchorage)—20-w.
- Ernestine**—K04MY, State of Alaska, 5900 E. Tudor Rd., Anchorage, AK 99507—1-w, lat. 61° 27' 04", long. 145° 10' 18". See Adak.
- Eureka**—See K09TU, Lake Louise.
- False Pass**—K04LG, State of Alaska, 5900 E. Tudor Rd., Anchorage, AK 99507—1-w, lat. 54° 54' 23", long. 163° 24' 44". See Adak.
- Fort Greeley**—See K07NJ, Clearwater.
- Fort Yukon**—K02HQ, City of Fort Yukon, Box 50, Fort Yukon, AK 99740 (KYUK-TV Ch. 4 Bethel)—10-w, lat. 66° 34' 19", long. 145° 14' 52".
- Freshwater Bay**—K13TW, State of Alaska, 5900 E. Tudor Rd., Anchorage, AK 99507—10-w, lat. 57° 53' 57", long. 135° 09' 21". See Adak.
- Gakona**—K13JW, Wrangell Mountain TV & Radio Club, Box 327, Glenallen, AK 99588 (KATN Ch. 2 Fairbanks)—1-w, lat. 62° 18' 25", long. 145° 16' 10".
- Gakona & Gulkana Village**—K03FJ, Wrangell Mountain TV & Radio Club, Box 327, Glenallen, AK 99588 (KTVA Ch. 11 Anchorage; KTUU-TV Ch. 2 Anchorage; KIMO Ch. 13 Anchorage; KAKM Ch. 7 Anchorage; KTOO-TV Ch. 3 Juneau; KYUK-TV Ch. 4 Bethel; KUAC-TV Ch. 9 Fairbanks; KTVF Ch. 11 Fairbanks)—10-w, lat. 62° 18' 01", long. 145° 18' 13".
- Galbraith Pipeline Camp**—K07MQ, Northern Television Inc., Box 102200, Anchorage, AK 99510 (KATN Ch. 2 Fairbanks)—10-w.
- Galena**—K10LJ, City of Galena, Box 149, Galena, AK 99741 (KTUU-TV Ch. 2 Anchorage; KAKM Ch. 7 Anchorage; KTVA Ch. 11 Anchorage; KIMO Ch. 13 Anchorage; KTOO-TV Ch. 3 Juneau; KYUK-TV Ch. 4 Bethel; KUAC-TV Ch. 9 Fairbanks)—10-w, lat. 64° 45' 33", long. 156° 51' 41".
- Gambell**—K070N, Village of Gambell, Gambell, AK 99742 (KTUU-TV Ch. 2 Anchorage; KAKM Ch. 7 Anchorage; KTVA Ch. 11 Anchorage; KIMO Ch. 13 Anchorage)—10-w, lat. 63° 46' 44", long. 171° 43' 51".
- Gastineau Channel**—See K130C, Airport area.
- Georgetown & Stony River**—K10JM, Bethel Broadcasting Inc., Box 468, Bethel, AK 99559—10-w, lat. 61° 43' 21", long. 157° 22' 10".
- Girdwood**—K05FW, Alaska Public TV Inc., 2677 Providence Dr., Anchorage, AK 99508 (KAKM Ch. 7 Anchorage)—10-w, lat. 60° 57' 12", long. 149° 06' 03".
- Girdwood**—K08KA, State of Alaska, 5900 E. Tudor Rd., Anchorage, AK 99507 (KIMO Ch. 13 Anchorage)—10-w, lat. 60° 57' 12", long. 149° 06' 03".
- Girdwood**—See K09HG, Bird Point.
- Girdwood**—See K57BQ, Bird Point.
- Girdwood**—See K67AY, Bird Point.
- Girdwood Valley**—K12MM, State of Alaska, 5900 E. Tudor Rd., Anchorage, AK 99507 (KTVA Ch. 11 Anchorage; KTUU-TV Ch. 2 Anchorage)—10-w, lat. 60° 57' 12", long. 149° 06' 03".
- Glenallen**—K05HA, State of Alaska, 5900 E. Tudor Rd., Anchorage, AK 99507—100-w, lat. 61° 46' 44", long. 145° 12' 25". See Adak.
- Glenallen**—K07QS, Wrangell Mountain TV & Radio Club, Box 327, Glenallen, AK 99588 (WGN-TV Ch. 9 Chicago, IL)—1-w, lat. 61° 46' 44", long. 145° 12' 25". Requests CP for change to lat. 61° 46' 11", long. 145° 11' 47". BPTT-940411CN.
- Glenallen & Richardson Hwy. (areas N & S)**—K04FQ, Wrangell Mountain TV & Radio Club, Box 327, Glenallen, AK 99588 (KATN Ch. 2 Fairbanks)—1-w, lat. 62° 06' 35", long. 145° 29' 35".
- Glenn Hwy. (E & W of)**—See K07IN, Tolsona.
- Goodnews Bay**—K09SG, State of Alaska, 5900 E. Tudor Rd., Anchorage, AK 99507—1-w, lat. 59° 07' 07", long. 161° 35' 19". See Adak. Requests CP for change to lat. 59° 07' 01", long. 161° 35' 18". BPTT-JE0415XU.
- Goodnews Bay**—K11MX, Bethel Broadcasting Inc., Box 468, Bethel, AK 99559—10-w, lat. 59° 01' 06", long. 161° 49' 00".
- Grayling**—K09PC, City of Grayling, General Delivery, Grayling, AK 99590 (KUAC-TV Ch. 9 Fairbanks; KYUK-TV Ch. 4 Bethel; KAKM Ch. 7 Anchorage; KIMO Ch. 13 Anchorage; KTUU-TV Ch. 2 Anchorage; KTVA Ch. 11 Anchorage)—10-w, lat. 62° 54' 11", long. 160° 03' 54".
- Gulkana Village**—See K03FJ, Gakona.
- Gustavus**—K04MR, State of Alaska, 5900 E. Tudor Rd., Anchorage, AK 99507—10-w, lat. 58° 25' 04", long. 135° 42' 30". See Adak.
- Haines**—K09PD, State of Alaska, 5900 E. Tudor Rd., Anchorage, AK 99507—10-w, lat. 59° 14' 05", long. 135° 27' 01". See Adak.
- Haines (northern residential area)**—K03FM, Lynn Canal Bcstg., Box 245, Haines, AK 99827 (KYUK-TV Ch. 4 Bethel; KAKM Ch. 7 Anchorage; KTUU-TV Ch. 2 Anchorage; KIMO Ch. 13 Anchorage; KTVA Ch. 11 Anchorage)—10-w, lat. 59° 13' 06", long. 135° 25' 29".
- Halibut Cove**—K08JY, State of Alaska, 5900 E. Tudor Rd., Anchorage, AK 99507—10-w, lat. 59° 35' 57", long. 151° 14' 22". See Adak.
- Healy**—K07ND, U. of Alaska, KUAC, Fairbanks, AK 99775-1420 (KUAC-TV Ch. 9 Fairbanks)—10-w, lat. 63° 52' 30", long. 148° 51' 00".
- Healy & Usibelli**—K06LA, Northern Television Inc., Box 102200, Anchorage, AK 99510 (KTVF Ch. 11 Fairbanks)—1-w, lat. 63° 52' 30", long. 148° 51' 00".
- Healy, Suntrana & Usibelli**—K13MZ, Alaska Bcstg. Inc., 2700 E. Tudor Rd., Anchorage, AK 99507 (KATN Ch. 2 Fairbanks)—5-w, lat. 63° 52' 30", long. 148° 51' 00".
- Hobart Bay**—K13TT, State of Alaska, 5900 E. Tudor Rd., Anchorage, AK 99507—10-w, lat. 57° 24' 15", long. 133° 24' 31". See Adak.
- Holy Cross**—K09NJ, Village of Holy Cross, Holy Cross, AK 99602 (KTUU-TV Ch. 2 Anchorage; KAKM Ch. 7 Anchorage; KTVA Ch. 11 Anchorage; KIMO Ch. 13 Anchorage)—10-w, lat. 62° 12' 00", long. 159° 40' 07".
- Homer & Seldovia**—K02IB, State of Alaska, 5900 E. Tudor Rd., Anchorage, AK 99507 (KTUU-TV Ch. 2 Anchorage)—100-w, lat. 59° 27' 17", long. 151° 40' 18".
- Homer & Seldovia**—K04JH, State of Alaska, 5900 E. Tudor Rd., Anchorage, AK 99507 (KTBY Ch. 4 Anchorage)—100-w, lat. 59° 27' 17", long. 151° 40' 18".
- Homer & Seldovia**—K07PF, Alaska Public TV Inc., 2677 Providence Dr., Anchorage, AK 99508 (KAKM Ch. 7 Anchorage)—10-w, lat. 59° 27' 17", long. 151° 40' 18".
- Homer & Seldovia**—K13TR, State of Alaska, 5900 E. Tudor Rd., Anchorage, AK 99507 (KIMO Ch. 13 Anchorage)—100-w, lat. 59° 27' 17", long. 151° 40' 18".
- Homesites along Sterling Highway**—See K39AA, Clam Gulch.
- Hoonah**—K04MO, State of Alaska, 5900 E. Tudor Rd., Anchorage, AK 99507—10-w, lat. 58° 06' 36", long. 135° 26' 28". See Adak.
- Hooper Bay**—K07QD, Hooper Bay City Council, Hooper Bay, AK 99604 (KAKM Ch. 7 Anchorage; KTUU-TV Ch. 2 Anchorage; KIMO Ch. 13 Anchorage; KTVA Ch.

Translators—Alaska

- 11 Anchorage; KYUK-TV Ch. 4 Bethel; KUAC-TV Ch. 9 Fairbanks; KTOD-TV Ch. 3 Juneau)—10-w, lat. 61° 31' 56", long. 166° 05' 42". Requests CP for change to lat. 61° 31' 50", long. 166° 05' 16". BPTV-JF0415DF.
- Hooper Bay**—See K12KE, Chevak.
- Hope**—See K09HG, Bird Point.
- Hope**—See K25AI, Indian.
- Hope**—See K47AM, Indian.
- Hope**—See K57BQ, Bird Point.
- Hughes**—K02KC, Hughes Community Council, General Delivery, Hughes, AK 99745 (KYUK-TV Ch. 4 Bethel; KTOD-TV Ch. 3 Juneau; KTUU-TV Ch. 2 Anchorage; KAKM Ch. 7 Anchorage; KTVA Ch. 11 Anchorage; KIMO Ch. 13 Anchorage)—10-w, lat. 66° 02' 50", long. 154° 15' 20".
- Huslia**—K04JS, Huslia Village Council, General Delivery, Huslia, AK 99746 (KTUU-TV Ch. 2 Anchorage; KAKM Ch. 7 Anchorage; KTVA Ch. 11 Anchorage; KIMO Ch. 13 Anchorage; KYUK-TV Ch. 4 Bethel; KUAC-TV Ch. 9 Fairbanks; KTOD-TV Ch. 3 Juneau)—10-w, lat. 65° 41' 57", long. 156° 23' 50".
- Hydaburg**—K02JW, City of Hydaburg, Box 49, Hydaburg, AK 99922 (KAKM Ch. 7 Anchorage; KIMO Ch. 13 Anchorage; KTUU-TV Ch. 2 Anchorage; KTVA Ch. 11 Anchorage; KYUK-TV Ch. 4 Bethel; KUAC-TV Ch. 9 Fairbanks)—10-w, lat. 55° 12' 26", long. 132° 49' 14".
- Hyder**—K04MM, State of Alaska, 5900 E. Tudor Rd., Anchorage, AK 99507—10-w, lat. 55° 54' 58", long. 130° 01' 25". See Adak.
- Iguigig**—K04ME, State of Alaska, 5900 E. Tudor Rd., Anchorage, AK 99507—1-w, lat. 59° 19' 39", long. 155° 53' 33". See Adak.
- Illamna**—K07RV, State of Alaska, 5900 E. Tudor Rd., Anchorage, AK 99507—1-w, lat. 59° 54' 47", long. 154° 49' 00". See Adak.
- Indian & Hope**—K25AI, State of Alaska, 5900 E. Tudor Rd., Anchorage, AK 99507 (KTUU-TV Ch. 2 Anchorage; KTBY Ch. 4 Anchorage)—1-w, lat. 61° 08' 35", long. 150° 00' 56".
- Indian & Hope**—K47AM, State of Alaska, 5900 E. Tudor Rd., Anchorage, AK 99507 (KIMO Ch. 13 Anchorage)—10-w, lat. 60° 55' 07", long. 149° 32' 12".
- Kake**—K02IT, Kake Public Schools, Alaska Public Bcstg. Commission, 308 G St., Anchorage, AK 99501 (KAKM Ch. 7 Anchorage; KYUK-TV Ch. 4 Bethel)—10-w, lat. 56° 58' 50", long. 133° 56' 00".
- Kakhonak**—K13TF, State of Alaska, 5900 E. Tudor Rd., Anchorage, AK 99507—10-w, lat. 59° 26' 32", long. 154° 45' 20". See Adak.
- Kaktovik (Barter Island)**—K04IU, State of Alaska, 5900 E. Tudor Rd., Anchorage, AK 99507-1296 (KYUK-TV Ch. 4 Bethel; KAKM Ch. 7 Anchorage)—10-w, lat. 70° 07' 12", long. 143° 35' 52".
- Kalifonsky**—See K61AN, Cohoe.
- Kalskag**—K11RF, State of Alaska, 5900 E. Tudor Rd., Anchorage, AK 99507—10-w, lat. 61° 30' 48", long. 160° 21' 30". See Adak.
- Kalskag**—See K13MX, Anlak.
- Kaltag**—K02KA, Kaltag Village Council, General Delivery, Kaltag, AK 99748 (KTUU-TV Ch. 2 Anchorage; KAKM Ch. 7 Anchorage; KTVA Ch. 11 Anchorage; KIMO Ch. 13 Anchorage; KTOD-TV Ch. 3 Juneau; KYUK-TV Ch. 4 Bethel; KUAC-TV Ch. 9 Fairbanks)—10-w, lat. 64° 19' 42", long. 158° 43' 16".
- Karluk**—K04LS, State of Alaska, 5900 E. Tudor Rd., Anchorage, AK 99507—1-w, lat. 57° 33' 53", long. 154° 25' 57". See Adak.
- Kasigluk**—K02LZ, State of Alaska, 5900 E. Tudor Rd., Anchorage, AK 99507—10-w, lat. 60° 53' 44", long. 162° 31' 05". See Adak.
- Kasilof**—K03DQ, State of Alaska, 5900 E. Tudor Rd., Anchorage, AK 99507 (KTVA Ch. 11 Anchorage)—10-w, lat. 60° 27' 53", long. 151° 04' 41".
- Kasilof**—See K06MF, Kenai.
- Kasilof**—See K15AG, Ninihchik.
- Kasilof**—See K21AM, Ninihchik.
- Kasilof**—See K27AI, Ninihchik.
- Kasilof**—See K33AF, Ninihchik.
- Kasilof**—K45AB, Alaska Public TV Inc., 2677 Providence Dr., Anchorage, AK 99508 (KAKM Ch. 7 Anchorage)—10-w, lat. 60° 27' 55", long. 151° 04' 24".
- Kasilof**—See K61AN, Cohoe.
- *Kenai & Soldotna**—K08LW, Fireweed Communications Corp., 3700 Woodland Dr., Anchorage, AK 99517 (KTVA Ch. 11 Anchorage)—10-w, lat. 60° 22' 42", long. 151° 11' 35". Requests modification of CP to 100-w, lat. 60° 31' 57", long. 151° 04' 51". BMPTV-JE0415ZF.
- Kenai & Soldotna**—K10NC, Channel 2 Bcstg. Co., Box 102880, Anchorage, AK 99510 (KTUU-TV Ch. 2 Anchorage)—100-w, lat. 60° 31' 57", long. 151° 04' 51".
- Kenai & Soldotna**—K12LA, Alaska Public TV Inc., 2677 Providence Dr., Anchorage, AK 99508 (KAKM Ch. 7 Anchorage)—10-w, lat. 60° 27' 55", long. 151° 04' 24". Requests CP for change to lat. 60° 31' 57", long. 151° 04' 51". BPTV-JE0415XF.
- Kenai & Sterling**—K03FW, Alaska 13 Corp., 2700 E. Tudor Rd., Anchorage, AK 99507 (KTBY Ch. 4 Anchorage)—1-w, lat. 60° 27' 55", long. 151° 04' 24". Requests CP for change to lat. 60° 31' 57", long. 151° 04' 51". BPTV-JE0415XB.
- Kenai, Kasilof, Sterling & Soldotna**—K06MF, Fireweed Communications Corp., 3700 Woodland Dr., No. 600, Anchorage, AK 99517-2563 (KYES Ch. 5 Anchorage)—10-w, lat. 60° 31' 57", long. 151° 04' 51".
- Kenny Lake**—See K09IZ, Copper Center.
- Ketchikan**—K09OX, Rainbird Community Bcstg. Corp., Box A-17, Ward Cove, AK 99928 (KTOD-TV Ch. 3 Juneau)—100-w, lat. 55° 21' 12", long. 131° 40' 51".
- Ketchikan**—K15AR, State of Alaska, 5900 E. Tudor Rd., Anchorage, AK 99507—100-w, lat. 55° 20' 20", long. 131° 37' 21". See Adak.
- Kiana**—K04IG, City of Kiana, 308 G St., Anchorage, AK 99501 (KYUK-TV Ch. 4 Bethel; KTUU-TV Ch. 2 Anchorage; KAKM Ch. 7 Anchorage; KTVA Ch. 11 Anchorage; KIMO Ch. 13 Anchorage)—10-w, lat. 66° 58' 12", long. 160° 26' 02".
- King Cove**—K04HR, King Cove School District, 308 G St., Anchorage, AK 99501 (KYUK-TV Ch. 4 Bethel)—10-w, lat. 55° 03' 39", long. 162° 18' 34".
- King Mountain**—K03GL, State of Alaska, 5900 E. Tudor Rd., Anchorage, AK 99507—100-w, lat. 61° 47' 40", long. 148° 25' 19". See Adak.
- Kipnuk**—K07DL, Village of Kipnuk, Kipnuk, AK 99614 (KTUU-TV Ch. 2 Anchorage; KAKM Ch. 7 Anchorage; KTVA Ch. 11 Anchorage; KIMO Ch. 13 Anchorage)—10-w, lat. 59° 56' 21", long. 164° 02' 28".
- Kivalina**—K04IL, City of Kivalina, Alaska Educational Bcstg. Comm., 308 G St., Anchorage, AK 99501 (KYUK-TV Ch. 4 Bethel)—10-w, lat. 67° 43' 34", long. 164° 31' 46".
- Klawock**—K11RA, State of Alaska, 5900 E. Tudor Rd., Anchorage, AK 99507—10-w, lat. 55° 33' 18", long. 133° 05' 45". See Adak.
- Klukwan**—K11RD, State of Alaska, 5900 E. Tudor Rd., Anchorage, AK 99507—10-w, lat. 59° 24' 08", long. 135° 53' 07". See Adak.
- Kobuk**—K13SF, State of Alaska, 5900 E. Tudor Rd., Anchorage, AK 99507—1-w, lat. 66° 54' 28", long. 156° 52' 51". See Adak.
- Kodiak**—K09OS, Kodiak Public Bcstg. Corp., Box 484, Kodiak, AK 99615 (KTUU-TV Ch. 2 Anchorage; KAKM Ch. 7 Anchorage; KTVA Ch. 11 Anchorage; KIMO Ch. 13 Anchorage; KTOD-TV Ch. 3 Juneau)—10-w, lat. 57° 47' 41", long. 152° 23' 28".
- Koliganek**—K04JV, Koliganek Village Council, General Delivery, Koliganek, AK 99576 (KTUU-TV Ch. 2 Anchorage; KAKM Ch. 7 Anchorage; KTVA Ch. 11 Anchorage; KIMO Ch. 13 Anchorage; KYUK-TV Ch. 4 Bethel; KUAC-TV Ch. 9 Fairbanks)—10-w, lat. 59° 43' 42", long. 157° 16' 55".
- Koliganek**—K08HS, State of Alaska, 5900 E. Tudor Rd., Anchorage, AK 99507—10-w, lat. 59° 45' 50", long. 157° 07' 11". See Adak (AFTV, Ch. 8, King Salmon AFB).
- Kongiganak**—K02JA, Bethel Broadcasting Inc., Box 468, Bethel, AK 99559—10-w, lat. 59° 52' 00", long. 163° 06' 00".
- Kongiganak**—K04LF, State of Alaska, 5900 E. Tudor Rd., Anchorage, AK 99507—1-w, lat. 59° 57' 36", long. 162° 53' 30". See Adak.
- Kongiganak**—See K10JN, Cape Newenham.
- Kotlik**—K04MU, State of Alaska, 5900 E. Tudor Rd., Anchorage, AK 99507—10-w, lat. 63° 02' 00", long. 163° 33' 08". See Adak.
- Kotlik**—K07PC, Bethel Broadcasting Inc., Box 468, Bethel, AK 99559—1-w, lat. 63° 03' 58", long. 163° 30' 27".
- Kotzebue**—K09OV, Kotzebue Bcstg. Inc. (KTUU-TV Ch. 2 Anchorage; KAKM Ch. 7 Anchorage; KTVA Ch. 11 Anchorage; KIMO Ch. 13 Anchorage; KTOD-TV Ch. 3 Juneau)—10-w, lat. 66° 53' 52", long. 162° 35' 46".
- Koyukuk**—K13TQ, State of Alaska, 5900 E. Tudor Rd., Anchorage, AK 99507—10-w, lat. 64° 52' 58", long. 157° 42' 24". See Adak.
- *Kwethluk**—K11QY, State of Alaska, 5900 E. Tudor Rd., Anchorage, AK 99507—10-w, lat. 60° 48' 45", long. 161° 26' 00". See Adak.
- Kwillingok & Mekoryuk**—K13NS, Bethel Broadcasting Inc., Box 468, Bethel, AK 99559—10-w, lat. 60° 29' 12", long. 164° 43' 02".
- Kwiguk**—K02JC, Bethel Broadcasting Inc., Box 468, Bethel, AK 99559—10-w, lat. 62° 45' 15", long. 164° 30' 08".
- Labouchere Bay**—K02MC, State of Alaska, 5900 E. Tudor Rd., Anchorage, AK 99507—10-w, lat. 56° 18' 24", long. 133° 37' 35". See Adak.
- Lake Louise, Eureka, Nelchina, Snow Lake & Tazlina**—K09TU, State of Alaska, 5900 E. Tudor Rd., Anchorage, AK 99507—10-w, lat. 62° 06' 20", long. 146° 10' 18". See Adak.
- Larsen Bay**—K0700, Village of Larsen Bay, Larsen Bay, AK 99624 (KTUU-TV Ch. 2 Anchorage; KAKM Ch. 7 Anchorage; KTVA Ch. 11 Anchorage; KIMO Ch. 13 Anchorage)—10-w, lat. 57° 32' 17", long. 153° 58' 48".

- Levelock**—K02MN, State of Alaska, 5900 E. Tudor Rd., Anchorage, AK 99507—1-w, lat. 59° 06' 54", long. 156° 51' 39". See Adak.
- Lime Village**—K07TH, State of Alaska, 5900 E. Tudor Rd., Anchorage, AK 99507—10-w, lat. 61° 21' 22", long. 155° 26' 10". See Adak.
- Manley Hot Springs**—K06JX, Manley Hot Springs Park Assn., Manley Hot Springs, AK 99756 (KUAC-TV Ch. 9 Fairbanks)—1-w, lat. 65° 01' 20", long. 150° 40' 08".
- Manley Hot Springs**—K13TN, State of Alaska, 5900 E. Tudor Rd., Anchorage, AK 99507—10-w, lat. 64° 59' 52", long. 150° 38' 26". See Adak.
- Manokotak**—K07LB, State of Alaska, 5900 E. Tudor Rd., Anchorage, AK 99507—10-w, lat. 59° 04' 41", long. 159° 03' 45". (AFTV, Ch. 8, King Salmon AFB).
- ***Marshall**—K07QD, I.R.A. Council of Marshall, Marshall, AK 99585 (KTUU-TV Ch. 2 Anchorage; KAKM Ch. 7 Anchorage; KTVA Ch. 11 Anchorage; KIMO Ch. 13 Anchorage; KYUK-TV Ch. 4 Bethel; KUAC-TV Ch. 9 Fairbanks; KTOO-TV Ch. 3 Juneau)—10-w, lat. 61° 52' 53", long. 162° 05' 09".
- Marshall & Pilot Village**—K09MB, Bethel Broadcasting Inc., Box 468, Bethel, AK 99559—10-w, lat. 61° 55' 28", long. 162° 01' 05".
- McGrath**—K02JE, Iditarod Area School District, 308 G St., Anchorage, AK 99501 (KYUK-TV Ch. 4 Bethel; KTOO-TV Ch. 3 Juneau; KAKM Ch. 7 Anchorage; KTUU-TV Ch. 2 Anchorage; KIMO Ch. 13 Anchorage; KTVA Ch. 11 Anchorage)—10-w, lat. 62° 57' 12", long. 155° 35' 30".
- McKinley Park**—K10MI, State of Alaska, 5900 E. Tudor Rd., Anchorage, AK 99507—1-w, lat. 63° 43' 40", long. 148° 54' 14". See Adak.
- Mekoryuk**—K09NI, City of Mekoryuk, Mekoryuk, AK 99630 (KTUU-TV Ch. 2 Anchorage; KAKM Ch. 7 Anchorage; KTVA Ch. 11 Anchorage; KIMO Ch. 13 Anchorage)—10-w, lat. 60° 23' 12", long. 166° 11' 12".
- Mekoryuk**—See K13NS, Kwigillingok.
- Mendenhall Glacier area**—See K130C, Airport area.
- Mendenhall Valley**—See K06JZ, Auke Bay.
- Mentasta Lake**—K07SQ, State of Alaska, 5900 E. Tudor Rd., Anchorage, AK 99507—10-w, lat. 62° 55' 46", long. 143° 47' 40". See Adak.
- Metlakatla**—K08EX, Town of Metlakatla, Metlakatla, AK 99926 (CFTK-TV Ch. 3 Terrace, BC)—1-w, lat. 55° 11' 23", long. 131° 44' 34".
- ***Metlakatla**—K11QZ, State of Alaska, 5900 E. Tudor Rd., Anchorage, AK 99507—10-w, lat. 55° 07' 42", long. 131° 34' 20". See Adak.
- Meyers Chuck**—K13TB, State of Alaska, 5900 E. Tudor Rd., Anchorage, AK 99507—10-w, lat. 55° 44' 28", long. 132° 15' 14". See Adak.
- Minchumina**—K13TH, State of Alaska, 5900 E. Tudor Rd., Anchorage, AK 99507—10-w. See Adak.
- Moose Pass**—K04KK, Moose Pass Sportsmans Club, c/o David Gibbons, SRA 545, Seward, AK 99664 (KTVA Ch. 11 Anchorage; KIMO Ch. 13 Anchorage; KYUK-TV Ch. 4 Bethel)—1-w, lat. 60° 30' 00", long. 149° 23' 30".
- Moose Pass**—K07QT, Moose Pass Sportsmans Club, c/o David Gibbons, SRA 545, Seward, AK 99664 (KTUU-TV Ch. 2 Anchorage)—1-w, lat. 60° 30' 00", long. 149° 23' 30".
- Moose Pass**—K11QF, Moose Pass Sportsmans Club, c/o David Gibbons, SRA 545, Seward, AK 99664 (WGN-TV Ch. 9 Chicago, IL)—1-w, lat. 60° 20' 20", long. 149° 18' 06".
- Moose Pass**—K13RL, Moose Pass Sportsmans Club, c/o David Gibbons, SRA 545, Seward, AK 99664 (KTOO-TV Ch. 3 Juneau)—1-w, lat. 60° 20' 20", long. 149° 18' 06".
- Mountain Village**—See K03EA, Alakanuk.
- Mountain Village**—K07QJ, Azacharik Corp., General Delivery, Mountain Village, AK 99632 (KTUU-TV Ch. 2 Anchorage; KAKM Ch. 7 Anchorage; KTVA Ch. 11 Anchorage; KIMO Ch. 13 Anchorage; KTOO-TV Ch. 3 Juneau; KYUK-TV Ch. 4 Bethel; KUAC-TV Ch. 9 Fairbanks)—10-w, lat. 62° 05' 18", long. 163° 43' 35".
- Naknek & South Naknek**—K11KR, State of Alaska, 5900 E. Tudor Rd., Anchorage, AK 99507—10-w, lat. 58° 44' 35", long. 156° 58' 58". (AFTV, Ch. 8, King Salmon AFB).
- Naukatf Bay**—K13TS, State of Alaska, 5900 E. Tudor Rd., Anchorage, AK 99507—10-w, lat. 55° 52' 06", long. 133° 13' 03". See Adak.
- Nelchina**—See K09TU, Lake Louise.
- Nelson Lagoon**—K04LQ, State of Alaska, 5900 E. Tudor Rd., Anchorage, AK 99507—1-w, lat. 56° 00' 07", long. 161° 12' 07". See Adak.
- Nenana**—K05HI, U. of Alaska, KUAC, Fairbanks, AK 99775-1420 (KUAC-TV Ch. 9 Fairbanks)—1-w, lat. 64° 34' 55", long. 149° 04' 36".
- Nenana**—K13KS, Fairbanks Television Inc., 2700 E. Tudor Rd., Anchorage, AK 99507 (KATN Ch. 2 Fairbanks)—10-w, lat. 64° 34' 45", long. 149° 04' 22".
- New Hamilton**—See K13PA, Bill Moore's.
- New Stuyahok**—K13TO, State of Alaska, 5900 E. Tudor Rd., Anchorage, AK 99507—10-w, lat. 59° 27' 09", long. 157° 18' 31". See Adak.
- Newtok**—K04MT, State of Alaska, 5900 E. Tudor Rd., Anchorage, AK 99507—10-w, lat. 60° 56' 29", long. 164° 37' 41". See Adak.
- Nightmute**—K03GD, State of Alaska, 5900 E. Tudor Rd., Anchorage, AK 99507—10-w, lat. 60° 29' 48", long. 164° 43' 29". See Adak.
- Nikolai**—K09PR, State of Alaska, 5900 E. Tudor Rd., Anchorage, AK 99507—10-w, lat. 63° 00' 47", long. 154° 22' 19". See Adak.
- Nikolski**—K04LR, State of Alaska, 5900 E. Tudor Rd., Anchorage, AK 99507—10-w, lat. 52° 56' 27", long. 168° 51' 27". See Adak.
- Ninilchik, Kasilof & Anchor Point**—K15AG, State of Alaska, 5900 E. Tudor Rd., Anchorage, AK 99507 (KTUU-TV Ch. 2 Anchorage)—100-w, lat. 60° 00' 35", long. 151° 42' 45".
- Ninilchik, Kasilof & Anchor Point**—K21AM, Alaska Public TV Inc., 2677 Providence Dr., Anchorage, AK 99508 (KAKM Ch. 7 Anchorage)—1000-w, lat. 60° 00' 35", long. 151° 42' 45".
- Ninilchik, Kasilof & Anchor Point**—K27AI, State of Alaska, 5900 E. Tudor Rd., Anchorage, AK 99507 (KTBY Ch. 4 Anchorage)—100-w, lat. 60° 00' 35", long. 151° 42' 45".
- Ninilchik, Kasilof & Anchor Point**—K33AF, State of Alaska, 5900 E. Tudor Rd., Anchorage, AK 99507 (KIMO Ch. 13 Anchorage)—100-w, lat. 60° 00' 35", long. 151° 42' 45".
- Noatak**—K09NG, City of Noatak, Noatak, AK 99761 (KTUU-TV Ch. 2 Anchorage; KAKM Ch. 7 Anchorage; KTVA Ch. 11 Anchorage; KIMO Ch. 13 Anchorage)—10-w, lat. 67° 34' 03", long. 162° 57' 58".
- Noorvik**—K04IK, City of Noorvik, Noorvik, AK 99763 (KYUK-TV Ch. 4 Bethel)—10-w, lat. 66° 50' 18", long. 161° 01' 56".
- North Kenai**—K48AC, Alaska Public TV Inc., 2677 Providence Dr., Anchorage, AK 99508 (KAKM Ch. 7 Anchorage)—10-w, lat. 60° 16' 31", long. 151° 18' 30".
- North Kenai**—K55BB, State of Alaska, 5900 E. Tudor Rd., Anchorage, AK 99507 (KTUU-TV Ch. 2 Anchorage)—10-w, lat. 60° 46' 11", long. 151° 09' 17".
- North Kenai**—K58AK, State of Alaska, 5900 E. Tudor Rd., Anchorage, AK 99507 (KTVA Ch. 11 Anchorage)—10-w, lat. 60° 46' 11", long. 151° 09' 27".
- North Tongass**—K12GF, North Tongass TV Inc., Box A-17, Ward Cove, AK 99928 (CFTK-TV Ch. 3 Terrace, BC)—5-w, lat. 55° 21' 42", long. 131° 47' 42".
- Nuiqsut**—K04IS, State of Alaska, 5900 E. Tudor Rd., Anchorage, AK 99507 (KYUK-TV Ch. 4 Bethel; KAKM Ch. 7 Anchorage)—10-w, lat. 70° 30' 00", long. 151° 00' 00".
- Nulato**—K04JF, Village of Nulato, Office of Governor-Telecommunications, Pouch AC, Juneau, AK 99811 (KTUU-TV Ch. 2 Anchorage; KAKM Ch. 7 Anchorage; KTVA Ch. 11 Anchorage; KIMO Ch. 13 Anchorage)—10-w, lat. 64° 43' 10", long. 158° 06' 10".
- Nulato**—K12KS, Village of Nulato, Office of Governor-Telecommunications, Pouch AC, Juneau, AK 99811—10-w, lat. 64° 43' 05", long. 158° 05' 28". (AFTV, Ch. 8, King Salmon AFB).
- Old Harbor**—K09ND, City of Old Harbor, Old Harbor, AK 99643 (KTUU-TV Ch. 2 Anchorage; KAKM Ch. 7 Anchorage; KTVA Ch. 11 Anchorage; KIMO Ch. 13 Anchorage)—10-w, lat. 57° 12' 12", long. 153° 18' 09".
- Ouzinkie**—K02MA, State of Alaska, 5900 E. Tudor Rd., Anchorage, AK 99507—10-w, lat. 57° 55' 24", long. 152° 30' 00". See Adak.
- Palmer**—K09JE, Channel 2 Bcstg. Co., Box 102880, Anchorage, AK 99510 (KTUU-TV Ch. 2 Anchorage)—10-w, lat. 61° 36' 56", long. 149° 01' 07".
- Paxson**—K04MQ, State of Alaska, 5900 E. Tudor Rd., Anchorage, AK 99507—10-w, lat. 63° 01' 54", long. 145° 29' 35". See Adak.
- Paxson & Paxson Lake**—K13KI, Wrangell Mountain TV & Radio Club, Box 327, Glenallen, AK 99588 (KATN Ch. 2 Fairbanks)—1-w, lat. 62° 58' 07", long. 145° 28' 17".
- Paxson Lake**—See K13KI, Paxson.
- Pedro Bay**—K09TS, State of Alaska, 5900 E. Tudor Rd., Anchorage, AK 99507—10-w, lat. 59° 47' 06", long. 154° 07' 09". See Adak. Requests CP for change to lat. 59° 47' 07", long. 154° 46' 15". BPTV-JE0415XV.
- Pelican**—K04LB, State of Alaska, 5900 E. Tudor Rd., Anchorage, AK 99507—1-w, lat. 57° 57' 45", long. 136° 13' 51". See Adak.
- Perryville**—K09NK, Village of Perryville, Office of Governor-Telecommunications, Pouch AC, Juneau, AK (KTUU-TV Ch. 2 Anchorage; KAKM Ch. 7 Anchorage; KTVA Ch. 11 Anchorage; KIMO Ch. 13 Anchorage)—10-w, lat. 55° 54' 45", long. 159° 08' 34".
- Petersburg**—K09DU, Narrows Bcstg. Corp., Office of Governor-Telecommunications, Pouch AC, Juneau, AK 99811

Translators—Alaska

- (KTUU-TV Ch. 2 Anchorage; KAKM Ch. 7 Anchorage; KTVA Ch. 11 Anchorage; KIMO Ch. 13 Anchorage; KTOD-TV Ch. 3 Juneau)—10-w, lat. 56° 48' 52", long. 132° 57' 05".
- Petersburg—K110C**, Narrows Bcstg. Corp., Box 149, Petersburg, AK 99833 (KAKM Ch. 7 Anchorage; KTVA Ch. 11 Anchorage; KIMO Ch. 13 Anchorage; KTUU-TV Ch. 2 Anchorage; KTOD-TV Ch. 3 Juneau)—5-w, lat. 56° 45' 58", long. 132° 57' 33". Rebroadcast by K09DU, Petersburg, AK, Ch. 9. Requests CP for change to lat. 56° 47' 28", long. 132° 58' 20". BPTV-JF0415DC.
- Petersburg—K15AF**, State of Alaska, 5900 E. Tudor Rd., Anchorage, AK 99507 (KTUU-TV Ch. 2 Anchorage; KTVA Ch. 11 Anchorage; KIMO Ch. 13 Anchorage; KAKM Ch. 7 Anchorage; KUAC-TV Ch. 9 Fairbanks; KTOD-TV Ch. 3 Juneau; KYUK-TV Ch. 4 Bethel; KTBY Ch. 4 Anchorage)—100-w, lat. 56° 48' 55", long. 132° 57' 12".
- Pilot Point—K09ND**, Village of Pilot Point, Office of Governor-Telecommunications, Pouch AC, Juneau, AK 99811 (KTUU-TV Ch. 2 Anchorage; KAKM Ch. 7 Anchorage; KTVA Ch. 11 Anchorage; KIMO Ch. 13 Anchorage)—10-w, lat. 57° 33' 53", long. 157° 34' 30".
- Pilot Station—K130X**, Pilot Station City Council, General Delivery, Pilot Station, AK 99650 (KTUU-TV Ch. 2 Anchorage; KAKM Ch. 7 Anchorage; KTVA Ch. 11 Anchorage; KIMO Ch. 13 Anchorage; KTOD-TV Ch. 3 Juneau; KYUK-TV Ch. 4 Bethel; KUAC-TV Ch. 9 Fairbanks)—10-w, lat. 61° 52' 24", long. 162° 52' 34".
- Pilot Village**—See K09MB, Marshall.
- Pipeline Pump Station No. 12—K12KC**, Northern Television Inc., Box 102200, Anchorage, AK 99510 (KATN Ch. 2 Fairbanks)—10-w, lat. 61° 27' 10", long. 145° 09' 42".
- Pitkas & St. Mary's—K11MG**, Bethel Broadcasting Inc., Box 468, Bethel, AK 99559—1-w, lat. 62° 02' 27", long. 163° 14' 24".
- Pitkas Point—K04MW**, State of Alaska, 5900 E. Tudor Rd., Anchorage, AK 99507—10-w, lat. 62° 01' 57", long. 163° 16' 55". See Adak.
- Platinum—K05HY**, State of Alaska, 5900 E. Tudor Rd., Anchorage, AK 99507—10-w, lat. 59° 00' 40", long. 161° 49' 35". See Adak.
- Platinum—K07NQ**, Bethel Broadcasting Inc., Box 468, Bethel, AK 99559—10-w, lat. 58° 38' 13", long. 162° 02' 02".
- Point Baker—K04MV**, State of Alaska, 5900 E. Tudor Rd., Anchorage, AK 99507—10-w, lat. 56° 21' 14", long. 133° 37' 13". See Adak.
- Point Baker—K09SY**, State of Alaska, 5900 E. Tudor Rd., Anchorage, AK 99507—1-w. See Adak.
- Point Hope—K04IQ**, State of Alaska, 5900 E. Tudor Rd., Anchorage, AK 99507 (KYUK-TV Ch. 4 Bethel; KAKM Ch. 7 Anchorage)—10-w, lat. 68° 21' 30", long. 160° 46' 30".
- Point Lay—K04IT**, State of Alaska, 5900 E. Tudor Rd., Anchorage, AK 99507 (KYUK-TV Ch. 4 Bethel; KAKM Ch. 7 Anchorage)—10-w, lat. 69° 46' 00", long. 163° 04' 58".
- Port Alice—K13TL**, State of Alaska, 5900 E. Tudor Rd., Anchorage, AK 99507—10-w, lat. 55° 47' 59", long. 133° 35' 13". See Adak.
- Port Alsworth—K13TU**, State of Alaska, 5900 E. Tudor Rd., Anchorage, AK 99507—10-w, lat. 60° 12' 15", long. 154° 18' 52". See Adak.
- Port Heiden—K04JT**, City of Port Heiden, General Delivery, Port Heiden, AK 99549 (KUAC-TV Ch. 9 Fairbanks; KYUK-TV Ch. 4 Bethel; KTOD-TV Ch. 3 Juneau; KAKM Ch. 7 Anchorage; KIMO Ch. 13 Anchorage; KTVA Ch. 11 Anchorage; KTUU-TV Ch. 2 Anchorage)—10-w, lat. 56° 54' 47", long. 158° 40' 54".
- Port Moller—K02LX**, State of Alaska, 5900 E. Tudor Rd., Anchorage, AK 99507—10-w, lat. 57° 59' 22", long. 160° 34' 33". See Adak.
- Port Protection—K13TV**, State of Alaska, 5900 E. Tudor Rd., Anchorage, AK 99507—10-w, lat. 56° 19' 23", long. 133° 36' 44". See Adak.
- Portage Creek—K13KY**, City of Dillingham, Dillingham, AK 99576—10-w, lat. 58° 53' 46", long. 157° 28' 28". (AFTV, Ch. 8, King Salmon AFB).
- Prista**—See K090Q, Wrangell.
- Prudhoe Bay**—See K08IZ, BP Alaska Camp.
- Prudhoe Bay**—See K10JU, Atlantic Richfield Co. Base Camp.
- Quartz Creek—K13KR**, Channel 2 Bcstg. Co., Box 102880, Anchorage, AK 99510 (KTUU-TV Ch. 2 Anchorage)—1-w, lat. 60° 29' 48", long. 149° 49' 30".
- Quinhagak—K110G**, Bethel Broadcasting Inc., Box 468, Bethel, AK 99559—10-w, lat. 59° 44' 52", long. 161° 53' 50".
- Quinhagak—K13SK**, State of Alaska, 5900 E. Tudor Rd., Anchorage, AK 99507—1-w, lat. 59° 44' 53", long. 161° 54' 47". See Adak.
- *Railroad City—K12MC**, Bethel Broadcasting Inc., Box 468, Bethel, AK 99559 (KYUK-TV Ch. 4 Bethel)—10-w, lat. 62° 12' 49", long. 159° 46' 22".
- Rampart—K04LO**, State of Alaska, 5900 E. Tudor Rd., Anchorage, AK 99507—1-w, lat. 65° 30' 16", long. 150° 10' 09". See Adak.
- Red Devil—K13QW**, Red Devil Village Council, General Delivery, Red Devil, AK 99656 (KTUU-TV Ch. 2 Anchorage; KAKM Ch. 7 Anchorage; KTVA Ch. 11 Anchorage; KIMO Ch. 13 Anchorage; KTOD-TV Ch. 3 Juneau; KYUK-TV Ch. 4 Bethel; KUAC-TV Ch. 9 Fairbanks)—10-w, lat. 61° 47' 04", long. 157° 20' 00".
- Richardson Hwy. (areas N & S)**—See K04FQ, Glenallen.
- *Rowan Bay—K13TM**, State of Alaska, 5900 E. Tudor Rd., Anchorage, AK 99507—10-w, lat. 56° 39' 50", long. 134° 16' 06". See Adak.
- Ruby—K09PK**, City of Ruby, Box 15, Ruby, AK 99768 (KTUU-TV Ch. 2 Anchorage; KAKM Ch. 7 Anchorage; KTVA Ch. 11 Anchorage; KIMO Ch. 13 Anchorage; KYUK-TV Ch. 4 Bethel; KUAC-TV Ch. 9 Fairbanks; KTOD-TV Ch. 3 Juneau)—10-w, lat. 64° 44' 23", long. 155° 29' 09".
- *Russian Mission—K11PY**, Russian Mission Village Council, General Delivery, Russian Mission, AK 99657 (KTUU-TV Ch. 2 Anchorage; KAKM Ch. 7 Anchorage; KTVA Ch. 11 Anchorage; KIMO Ch. 13 Anchorage; KYUK-TV Ch. 4 Bethel; KUAC-TV Ch. 9 Fairbanks; KTOD-TV Ch. 3 Juneau)—10-w, lat. 61° 47' 11", long. 161° 19' 11".
- Russian Mission**—See K13MX, Aniak.
- Sand Point—K04HV**, City of Sand Point, Box 16, Sand Point, AK 99661 (KYUK-TV Ch. 4 Bethel)—10-w, lat. 55° 20' 30", long. 160° 30' 00".
- Savoonga—K09NL**, Village of Savoonga, Savoonga, AK 99769 (KTUU-TV Ch. 2 Anchorage; KAKM Ch. 7 Anchorage; KTVA Ch. 11 Anchorage; KIMO Ch. 13 Anchorage)—10-w, lat. 63° 41' 45", long. 170° 28' 45".
- Scammon Bay—K07SR**, State of Alaska, 5900 E. Tudor Rd., Anchorage, AK 99507—10-w, lat. 61° 50' 33", long. 165° 34' 36". See Adak.
- Selawik—K02JU**, City of Selawik, Box 49, Selawik, AK 99770 (KYUK-TV Ch. 4 Bethel; KIMO Ch. 13 Anchorage; KTVA Ch. 11 Anchorage; KTUU-TV Ch. 2 Anchorage; KAKM Ch. 7 Anchorage)—10-w, lat. 66° 35' 57", long. 160° 00' 00".
- Seldovia**—See K02IB, Homer.
- Seldovia**—See K04JH, Homer.
- Seldovia**—See K07PF, Homer.
- Seldovia**—See K13TR, Homer.
- Seward—K03FO**, City of Seward, Seward, AK 99664 (KTUU-TV Ch. 2 Anchorage; KAKM Ch. 7 Anchorage; KTVA Ch. 11 Anchorage; KIMO Ch. 13 Anchorage; KYUK-TV Ch. 4 Bethel; KUAC-TV Ch. 9 Fairbanks; KTOD-TV Ch. 3 Juneau)—100-w, lat. 60° 06' 18", long. 149° 26' 20".
- Seward—K07PG**, City of Seward, Seward, AK 99664 (KAKM Ch. 7 Anchorage)—10-w, lat. 60° 06' 12", long. 149° 26' 12".
- Seward—K09DL**, Denali Bcstg. Co. Inc., Box 337, Seward, AK 99664 (KTUU-TV Ch. 2 Anchorage)—10-w, lat. 60° 20' 20", long. 149° 18' 06".
- *Shageluk—K03FN**, Bethel Broadcasting Inc., Box 468, Bethel, AK 99559 (KYUK-TV Ch. 4 Bethel)—10-w, lat. 62° 40' 12", long. 159° 33' 42".
- Shageluk—K10KH**, Village of Shageluk, Shageluk, AK 99665 (KTUU-TV Ch. 2 Anchorage; KAKM Ch. 7 Anchorage; KTVA Ch. 11 Anchorage; KIMO Ch. 13 Anchorage)—10-w, lat. 62° 39' 18", long. 159° 31' 33".
- Shungnak—K09NH**, City of Shungnak, Shungnak, AK 99773 (KTUU-TV Ch. 2 Anchorage; KAKM Ch. 7 Anchorage; KTVA Ch. 11 Anchorage; KIMO Ch. 13 Anchorage)—10-w, lat. 66° 51' 51", long. 146° 40' 38".
- Sitka—K08JQ**, Sheldon Jackson College, Box 4079, Sitka, AK 99835 (KTUU-TV Ch. 2 Anchorage; KAKM Ch. 7 Anchorage; KTVA Ch. 11 Anchorage; KIMO Ch. 13 Anchorage; KYUK-TV Ch. 4 Bethel; KUAC-TV Ch. 9 Fairbanks; KTOD-TV Ch. 3 Juneau)—10-w, lat. 57° 03' 56", long. 135° 19' 18".
- *Sitka—K08KY**, Capital Community Bcstg. Inc., 224 4th St., Juneau, AK 99811 (KTOD-TV Ch. 3 Juneau)—100-w, lat. 57° 03' 13", long. 135° 21' 07".
- *Sitka—K15AX**, State of Alaska, 5900 E. Tudor Rd., Anchorage, AK 99507—20-w, lat. 57° 03' 01", long. 135° 20' 30". See Adak.
- Skagway—K13QQ**, State of Alaska, 5900 E. Tudor Rd., Anchorage, AK 99507—10-w, lat. 59° 27' 13", long. 135° 19' 17". See Adak.
- Slana—K04KX**, State of Alaska, 5900 E. Tudor Rd., Anchorage, AK 99507—10-w, lat. 62° 42' 27", long. 143° 58' 37". See Adak. Note: Licensed as LPTV.
- Sleetmute—K12MD**, Sleetmute Village Council, Sleetmute, AK 99668 (KTUU-TV Ch. 2 Anchorage; KAKM Ch. 7 Anchorage; KTVA Ch. 11 Anchorage; KIMO Ch. 13 Anchorage; KYUK-TV Ch. 4 Bethel; KUAC-TV Ch. 9 Fairbanks; KTOD-TV Ch. 3 Juneau)—10-w, lat. 61° 42' 12", long. 157° 10' 00".
- Snow Lake**—See K09TU, Lake Louise.
- Soldotna**—See K06MF, Kenai.
- Soldotna**—See K08LW, Kenai.
- Soldotna**—See K10NC, Kenai.
- Soldotna**—See K12LA, Kenai.
- South Naknek**—See K11KR, Naknek.

- Sparrevohn**—K051B, State of Alaska, 5900 E. Tudor Rd., Anchorage, AK 99507—10-w, lat. 61° 06' 24", long. 155° 36' 21". See Adak.
- St. George Island**—K04IE, Community Council of St. George Island, St. George Island, AK 99660 (KYUK-TV Ch. 4 Bethel; KAKM Ch. 7 Anchorage)—10-w, lat. 56° 36' 00", long. 170° 32' 30".
- St. Mary's**—K07RK, City of St. Mary's, Box 163, St. Mary's, AK 99658 (KTUU-TV Ch. 2 Anchorage; KAKM Ch. 7 Anchorage; KTVA Ch. 11 Anchorage; KIMO Ch. 13 Anchorage; KTOO-TV Ch. 3 Juneau; KYUK-TV Ch. 4 Bethel; KUAC-TV Ch. 9 Fairbanks)—10-w, lat. 62° 03' 07", long. 163° 10' 29".
- St. Mary's**—See K11MG, Pitkas.
- St. Michaels**—K02LP, State of Alaska, 5900 E. Tudor Rd., Anchorage, AK 99507—10-w, lat. 63° 28' 43", long. 162° 02' 19". See Adak.
- St. Paul Island**—K04HM, City of St. Paul Island, St. Paul Island, AK 99660 (KYUK-TV Ch. 4 Bethel)—10-w, lat. 57° 10' 08", long. 170° 16' 58".
- Stebbins**—K04LE, State of Alaska, 5900 E. Tudor Rd., Anchorage, AK 99507—1-w, lat. 63° 31' 10", long. 162° 17' 15". See Adak.
- Sterling**—See K03FW, Kenai.
- Sterling**—See K06MF, Kenai.
- Sterling Highway from Clam Gulch Store to Niniilchik**—K13MB, State of Alaska, 5900 E. Tudor Rd., Anchorage, AK 99507 (KTVA Ch. 11 Anchorage)—10-w, lat. 60° 12' 53", long. 151° 24' 43".
- Sterling Highway from Clam Gulch Store to Niniilchik**—K56AQ, State of Alaska, 5900 E. Tudor Rd., Anchorage, AK 99507 (KIMO Ch. 13 Anchorage; KTUU-TV Ch. 2 Anchorage)—10-w, lat. 60° 32' 32", long. 151° 18' 30".
- Sterling Highway from Clam Gulch Store to Niniilchik**—K67AU, State of Alaska, 5900 E. Tudor Rd., Anchorage, AK 99507 (KTUU-TV Ch. 2 Anchorage)—10-w, lat. 60° 16' 32", long. 151° 18' 30".
- Stony River**—K02JZ, Stony River Traditional Council, General Delivery, Stony River, AK 99557 (KTUU-TV Ch. 2 Anchorage; KAKM Ch. 7 Anchorage; KTVA Ch. 11 Anchorage; KIMO Ch. 13 Anchorage; KYUK-TV Ch. 4 Bethel; KUAC-TV Ch. 9 Fairbanks; KTOO-TV Ch. 3 Juneau)—10-w, lat. 61° 46' 59", long. 156° 35' 17".
- Stony River**—See K10JM, Georgetown.
- Suntrana**—See K13MZ, Healy.
- Sutton**—K05FU, Alaska Bcstg. Inc., 2700 E. Tudor Rd., Anchorage, AK 99507 (KIMO Ch. 13 Anchorage)—10-w, lat. 61° 44' 16", long. 148° 56' 17".
- Sutton**—K30BE, Channel 2 Bcstg. Co., Box 102880, Anchorage, AK 99510 (KTUU-TV Ch. 2 Anchorage)—1-w, lat. 61° 44' 16", long. 148° 56' 17".
- Sutton**—K49AU, Alaska Public TV Inc., 2677 Providence Dr., Anchorage, AK 99508 (KAKM Ch. 7 Anchorage)—10-w, lat. 61° 44' 16", long. 148° 56' 17".
- Sutton & Alpine**—K66CF, Northern Television Inc., Box 102200, Anchorage, AK 99510 (KTVA Ch. 11 Anchorage)—1-w, lat. 61° 44' 16", long. 148° 56' 17".
- Takolna**—K09PN, State of Alaska, 5900 E. Tudor Rd., Anchorage, AK 99507—10-w, lat. 62° 59' 21", long. 156° 03' 42". See Adak.
- Talkeetna**—K04DD, Northern Television Inc., Box 102200, Anchorage, AK 99510 (KTVA Ch. 11 Anchorage)—1-w, lat. 62° 18' 30", long. 149° 45' 07".
- Talkeetna**—K06KG, Talkeetna Chamber of Commerce, c/o Myra Hales, Box 88, Talkeetna, AK 99676 (KIMO Ch. 13 Anchorage)—10-w, lat. 62° 18' 00", long. 150° 06' 12".
- Talkeetna**—K090D, Channel 2 Bcstg. Co., Box 102880, Anchorage, AK 99510 (KTUU-TV Ch. 2 Anchorage)—10-w, lat. 62° 17' 56", long. 150° 06' 25".
- Talkeetna**—K47AG, KAKM Anchorage, 2677 Providence, Anchorage, AK 99504 (KAKM Ch. 7 Anchorage)—1-w, lat. 62° 18' 02", long. 150° 05' 52".
- Tanacross & Tok**—K03ED, Northern Television Inc., Box 102200, Anchorage, AK 99510 (KTVF Ch. 11 Fairbanks)—1-w, lat. 63° 19' 34", long. 143° 30' 07".
- Tanana**—K02KM, City of Tanana, General Delivery, Tanana, AK 99777 (KTUU-TV Ch. 2 Anchorage; KAKM Ch. 7 Anchorage; KTVA Ch. 11 Anchorage; KIMO Ch. 13 Anchorage; KYUK-TV Ch. 4 Bethel; KUAC-TV Ch. 9 Fairbanks; KTOO-TV Ch. 3 Juneau)—10-w, lat. 65° 10' 24", long. 152° 04' 31".
- Tanunak**—K07SA, State of Alaska, 5900 E. Tudor Rd., Anchorage, AK 99507—1-w, lat. 60° 35' 00", long. 165° 15' 32". See Adak.
- Tatitlek**—K09NE, Village of Tatitlek, Tatitlek, AK 99677 (KTUU-TV Ch. 2 Anchorage; KAKM Ch. 7 Anchorage; KTVA Ch. 11 Anchorage; KIMO Ch. 13 Anchorage)—10-w, lat. 60° 51' 51", long. 146° 40' 38".
- Tazlina**—See K09TU, Lake Louise.
- Telida**—K11RV, State of Alaska, 5900 E. Tudor Rd., Anchorage, AK 99507—10-w, lat. 63° 23' 03", long. 153° 16' 34". See Adak.
- Teller**—K04LW, State of Alaska, 5900 E. Tudor Rd., Anchorage, AK 99507—1-w, lat. 65° 15' 55", long. 166° 21' 50". See Adak.
- Tenakee Springs**—K10KG, City of Tenakee Springs, Tenakee Springs, AK 99841 (KTUU-TV Ch. 2 Anchorage; KAKM Ch. 7 Anchorage; KTVA Ch. 11 Anchorage; KIMO Ch. 13 Anchorage)—10-w, lat. 57° 46' 51", long. 135° 13' 11".
- Tellin**—K07SP, State of Alaska, 5900 E. Tudor Rd., Anchorage, AK 99507—10-w, lat. 63° 08' 14", long. 142° 31' 28". See Adak.
- Thorne Bay**—K07SN, State of Alaska, 5900 E. Tudor Rd., Anchorage, AK 99507—10-w, lat. 55° 41' 08", long. 132° 31' 42". Note: Operating as LPTV.
- Thorne Bay**—K09HO, Ketchikan Pulp Co., Ketchikan, AK 99901 (CFTK-TV Ch. 3 Terrace, BC)—1-w, lat. 55° 34' 05", long. 132° 21' 40".
- *Thorne Bay**—K11RC, State of Alaska, 5900 E. Tudor Rd., Anchorage, AK 99507—10-w, lat. 55° 41' 08", long. 132° 31' 42". See Adak.
- Togiak**—K03FL, City of Togiak, Box 99, Togiak, AK 99678 (KTUU-TV Ch. 2 Anchorage; KAKM Ch. 7 Anchorage; KTVA Ch. 11 Anchorage; KIMO Ch. 13 Anchorage; KYUK-TV Ch. 4 Bethel; KUAC-TV Ch. 9 Fairbanks)—10-w, lat. 59° 03' 43", long. 160° 22' 33".
- Tok**—See K03ED, Tanacross.
- Tok Junction**—K07NC, Tok Community TV Inc., Box 82, Tok Junction, AK 99780 (KUAC-TV Ch. 9 Fairbanks)—1-w, lat. 63° 19' 38", long. 142° 59' 48". Note: Licensed as LPTV.
- Toksook Bay**—K04LV, State of Alaska, 5900 E. Tudor Rd., Anchorage, AK 99507—1-w, lat. 60° 31' 53", long. 165° 06' 19". See Adak.
- Tolsona & Glenn Hwy. (E & W of)**—K07IN, Wrangell Mountain TV & Radio Club, Box 327, Glenallen, AK 99588 (KATN Ch. 2 Fairbanks)—1-w, lat. 62° 06' 14", long. 146° 10' 12".
- Trapper Creek**—K16AF, State of Alaska, 5900 E. Tudor Rd., Anchorage, AK 99507—10-w, lat. 62° 19' 05", long. 150° 19' 00". See Adak.
- Tuluksak**—K08ID, Bethel Broadcasting Inc., Box 468, Bethel, AK 99559—1-w, lat. 61° 06' 08", long. 160° 57' 30".
- Tuluksak**—K11RE, State of Alaska, 5900 E. Tudor Rd., Anchorage, AK 99507—10-w, lat. 61° 06' 08", long. 160° 57' 30". See Adak.
- Tuntutuliak**—See K07LR, Eek.
- Tuntutuliak**—K13TC, State of Alaska, 5900 E. Tudor Rd., Anchorage, AK 99507—10-w, lat. 60° 20' 38", long. 162° 39' 50". See Adak.
- Tununak**—K02JB, Bethel Broadcasting Inc., Box 468, Bethel, AK 99559—10-w, lat. 60° 35' 38", long. 165° 14' 03".
- *Tyee**—K13UH, State of Alaska, 5900 E. Tudor Rd., Anchorage, AK 99507—10-w, lat. 55° 13' 15", long. 131° 28' 52". See Adak.
- Unalakleet**—K04JW, City of Unalakleet, Box 28, Unalakleet, AK 99684 (KTUU-TV Ch. 2 Anchorage; KAKM Ch. 7 Anchorage; KTVA Ch. 11 Anchorage; KIMO Ch. 13 Anchorage; KYUK-TV Ch. 4 Bethel; KUAC-TV Ch. 9 Fairbanks)—10-w, lat. 63° 52' 38", long. 160° 47' 15".
- Unalaska & Dutch Harbor**—K02HO, State of Alaska, 5900 E. Tudor Rd., Anchorage, AK 99507—10-w, lat. 53° 52' 35", long. 166° 32' 20". See Adak.
- Upper Kenai River area**—See K04DS, Cooper Landing.
- Usibelli**—See K06LA, Healy.
- Usibelli**—See K13MZ, Healy.
- *Valdez**—K02HT, City of Valdez, Box 506, Valdez, AK 99686 (KTUU-TV Ch. 2 Anchorage)—10-w, lat. 61° 09' 30", long. 146° 19' 15".
- Valdez**—K090T, State of Alaska, 5900 E. Tudor Rd., Anchorage, AK 99507—10-w, lat. 61° 07' 55", long. 146° 20' 06". See Adak. Requests CP for change to lat. 61° 08' 12", long. 146° 20' 15". BPTV-JE0415XS.
- *Valdez**—K11MA, City of Valdez, Box 506, Valdez, AK 99686 (KIMO Ch. 13 Anchorage)—10-w, lat. 60° 51' 33", long. 147° 08' 40".
- *Valdez**—K13MS, City of Valdez, Box 506, Valdez, AK 99686 (KIMO Ch. 13 Anchorage)—10-w, lat. 61° 09' 30", long. 146° 19' 15".
- Venetie**—K02KE, Venetie Village Council, Venetie, AK 99781 (KTUU-TV Ch. 2 Anchorage; KAKM Ch. 7 Anchorage; KTVA Ch. 11 Anchorage; KIMO Ch. 13 Anchorage; KYUK-TV Ch. 4 Bethel; KUAC-TV Ch. 9 Fairbanks; KTOO-TV Ch. 3 Juneau)—10-w, lat. 67° 01' 05", long. 146° 25' 14".
- Wainwright**—K04IR, State of Alaska, 5900 E. Tudor Rd., Anchorage, AK 99507 (KYUK-TV Ch. 4 Bethel; KAKM Ch. 7 Anchorage)—10-w, lat. 70° 37' 55", long. 160° 01' 00".
- Wales**—K04MN, State of Alaska, 5900 E. Tudor Rd., Anchorage, AK 99507—10-w, lat. 65° 34' 35", long. 168° 00' 28". See Adak.
- Whales Pass**—K11RB, State of Alaska, 5900 E. Tudor Rd., Anchorage, AK 99507—10-w, lat. 56° 06' 13", long. 133° 06' 40". See Adak.

Translators—Alaska

White Bear—K07PT, Bethel Broadcasting Inc., Box 468, Bethel, AK 99559—1-w, lat. 61° 10' 17", long. 159° 45' 55".

White Mountain—K13TD, State of Alaska, 5900 E. Tudor Rd., Anchorage, AK 99507—10-w, lat. 64° 41' 06", long. 163° 24' 40". See Adak.

Whittier—K02IM, Whittier Historical & Fine Arts Museum, Alaska Public Bcstg. Commission, 308 G St., Anchorage, AK 99501 (KAKM Ch. 7 Anchorage; KYUK-TV Ch. 4 Bethel)—10-w, lat. 60° 46' 15", long. 148° 41' 20".

Wildwood (S & N rural areas)—K13GQ, Northern Television Inc., Box 102200, Anchorage, AK 99510 (KTVA Ch. 11 Anchorage)—1-w, lat. 60° 35' 12", long. 151° 18' 30".

Wiseman—K13TA, State of Alaska, 5900 E. Tudor Rd., Anchorage, AK 99507—10-w, lat. 67° 24' 40", long. 150° 06' 32". See Adak.

Womans Bay—K07ST, State of Alaska, 5900 E. Tudor Rd., Anchorage, AK 99507—10-w, lat. 57° 43' 23", long. 152° 31' 08". See Adak.

Wood River—See K02GU, Dillingham.

Wrangell—K15AJ, State of Alaska, 5900 E. Tudor Rd., Anchorage, AK 99507—100-w, lat. 56° 27' 14", long. 132° 22' 54". See Adak.

Wrangell—K21AF, State of Alaska, 5900 E. Tudor Rd., Anchorage, AK 99507—100-w, lat. 56° 27' 14", long. 132° 22' 54". See Adak.

Wrangell & Prista—K09DQ, Capital Community Bcstg. Inc., 224 4th St., Juneau, AK 99811 (KTUU-TV Ch. 2 Anchorage; KAKM Ch. 7 Anchorage; KTVA Ch. 11 Anchorage; KIMO Ch. 13 Anchorage; KTDO-TV Ch. 3 Juneau)—10-w, lat. 56° 27' 14", long. 132° 22' 54".

Yakutat—K02ID, Yakutat City School District, Alaska Educational Bcstg. Commission, 308 G St., Anchorage, AK 99501, (KYUK-TV Ch. 4 Bethel)—10-w, lat. 59° 32' 39", long. 139° 43' 32".

Arizona

Alpine—K06DZ, Alpine Community TV, Box 654, Alpine, AZ 85920 (KOLD-TV Ch. 13 Tucson)—1-w, lat. 33° 49' 55", long. 109° 09' 48".

Alpine—K07IQ, Alpine Community TV, Box 654, Alpine, AZ 85920 (KGUN Ch. 9 Tucson)—1-w, lat. 33° 49' 55", long. 109° 09' 48".

Alpine—K11JS, Alpine Community TV, Box 654, Alpine, AZ 85920 (KVDA-TV Ch. 4 Tucson)—1-w, lat. 33° 49' 55", long. 109° 09' 48".

Artesia—See K57CU, Duncan.

Artesia—See K65CM, Duncan.

Artesia—See K67CP, Duncan.

Artesia—See K69DG, Duncan.

Ash Fork—See K60ED, Williams.

Ash Fork—See K66AM, Grand Canyon.

Ash Fork—See K70BO, Grand Canyon.

Ash Fork—See K72BI, Grand Canyon.

Ash Fork, Grand Canyon & Parks—K64AP, Arizona Board of Regents, c/o KAET, Arizona State U., Tempe, AZ 85281 (KAET Ch. 8 Phoenix)—50-w, lat. 35° 15' 00", long. 112° 13' 03". Requests CP for change to 100-w, lat. 35° 12' 01", long. 112° 12' 15".

Bagdad—See K51AM, Sycamore Mobile Home Park.

Bagdad—See K53AS, Sycamore Mobile Home Park.

Bagdad—See K55CD, Sycamore Mobile Home Park.

Bagdad—See K57CA, Sycamore Mobile Home Park.

Bagdad—See K59CA, Sycamore Mobile Home Park.

Bagdad—K61BV, Cyprus Bagdad Copper Co., Box 245, Bagdad, AZ 86321 (KTVK Ch. 3 Phoenix)—1-w, lat. 34° 34' 46", long. 113° 09' 44".

Bagdad—K63BT, Cyprus Bagdad Copper Co., Box 245, Bagdad, AZ 86321 (KPHO-TV Ch. 5 Phoenix)—1-w, lat. 34° 34' 46", long. 113° 09' 44".

Bagdad—K65CD, Cyprus Bagdad Copper Co., Box 245, Bagdad, AZ 86321 (KAET Ch. 8 Phoenix)—1-w, lat. 34° 34' 46", long. 113° 09' 44".

Bagdad—K67CG, Cyprus Bagdad Copper Co., Box 245, Bagdad, AZ 86321 (KSAZ-TV Ch. 10 Phoenix)—1-w, lat. 34° 34' 46", long. 113° 09' 44".

Bagdad—K69CY, Cyprus Bagdad Copper Co., Box 245, Bagdad, AZ 86321 (KPNX Ch. 12 Phoenix-Mesa)—1-w, lat. 34° 34' 46", long. 113° 09' 44".

***Benson**—K07VD, New Vision Television Licenses of Tucson, Suite 290, 5784 Lake Crest Dr., Atlanta, GA 30328 (KOLD-TV Ch. 13 Tucson)—10-w, lat. 31° 59' 13", long. 110° 19' 05".

Big Park Valley area, Jacks Canyon, Oak Creek & Valley Vista Estates—K45AE, Bell Rock TV Club Inc., Box 1805, Sedona, AZ 86336 (KPNX Ch. 12 Phoenix-Mesa)—10-w, lat. 34° 46' 28", long. 111° 45' 43".

Big Park Valley area, Jacks Canyon, Oak Creek & Valley Vista Estates—K47AA, Bell Rock TV Club Inc., Box 1805, Sedona, AZ 86336 (KTVK Ch. 3 Phoenix)—10-w, lat. 34° 46' 28", long. 111° 45' 43".

Big Park Valley area, Jacks Canyon, Oak Creek & Valley Vista Estates—K49AE, Bell Rock TV Club Inc., Box 1805, Sedona, AZ 86336 (KPHO-TV Ch. 5 Phoenix)—10-w, lat. 34° 46' 28", long. 111° 45' 43".

Big Park Valley area, Jacks Canyon, Oak Creek & Valley Vista Estates—K51AG, Bell Rock TV Club Inc., Box 1805, Sedona, AZ 86336 (KAET Ch. 8 Phoenix)—10-w, lat. 34° 46' 28", long. 111° 45' 43".

Big Park Valley area, Jacks Canyon, Oak Creek & Valley Vista Estates—K53AI, Bell Rock TV Club Inc., Box 1805, Sedona, AZ 86336 (KSAZ-TV Ch. 10 Phoenix)—10-w, lat. 34° 46' 28", long. 111° 45' 43".

Big Sandy Valley—K27DA, Mohave County Board of Supervisors, Box 7000, Kingman, AZ 86402-7000 (KTVK Ch. 3 Phoenix)—lat. 35° 06' 37", long. 113° 52' 55".

Bisbee—See K57BD, Tucson.

Bouse—K04JC, Bouse Booster Club Inc., Box 236, Bouse, AZ 85323 (KSAZ-TV Ch. 10 Phoenix)—1-w, lat. 33° 56' 10", long. 114° 03' 42".

Bouse—K07LD, Bouse Booster Club Inc., Box 236, Bouse, AZ 85323 (KTVK Ch. 3 Phoenix)—1-w, lat. 33° 56' 10", long. 114° 03' 42".

Bouse—K110B, Bouse Booster Club Inc., Box 236, Bouse, AZ 85323 (KPHO-TV Ch. 5 Phoenix)—1-w, lat. 33° 56' 10", long. 114° 03' 42".

Bullhead City—K02HR, Mohave County Board of Supervisors, Box 7000, Kingman, AZ 86402-7000 (KAET Ch. 8 Phoenix)—10-w, lat. 35° 12' 46", long. 114° 33' 18".

Bullhead City—K04GT, Mohave County Board of Supervisors, Box 7000, Kingman, AZ 86402-7000 (KTVK Ch. 3 Phoenix)—10-w, lat. 35° 12' 46", long. 114° 33' 18".

Bullhead City—K09KG, Mohave County Board of Supervisors, Box 7000, Kingman, AZ 86402-7000 (KPNX Ch. 12 Phoenix-Mesa)—10-w, lat. 35° 12' 46", long. 114° 33' 18".

Bullhead City—K11LX, Mohave County Board of Supervisors, Box 7000, Kingman, AZ 86402-7000 (KPHO-TV Ch. 5 Phoenix)—10-w, lat. 35° 12' 46", long. 114° 33' 18".

Bullhead City—K120F, Mohave County Board of Supervisors, Box 7000, Kingman, AZ 86402-7000 (KVUU-TV Ch. 5 Henderson-Las Vegas, NV)—10-w, lat. 35° 12' 46", long. 114° 33' 18".

Bullhead City—K13LA, Mohave County Board of Supervisors, Box 7000, Kingman, AZ 86402-7000 (KSAZ-TV Ch. 10 Phoenix)—10-w, lat. 35° 12' 46", long. 114° 33' 18".

Bullhead City—K18CB, Howard F. Roycroft, 555 13th St. NW, Washington, DC 20004 (KUTP Ch. 45 Phoenix)—100-w, lat. 35° 14' 50", long. 114° 44' 35".

Bullhead City—See K19BR, Needles, CA.

Bullhead City—K58DU, Mohave County Board of Supervisors, Box 7000, Kingman, AZ 86402-7000—lat. 35° 02' 09", long. 114° 22' 14".

Cactus—See K57CU, Duncan.

Cactus—See K65CM, Duncan.

Cactus—See K67CP, Duncan.

Cactus—See K69DG, Duncan.

Camp Verde—See K11MI, Verde Valley.

Camp Verde—See K57DC, Verde Valley.

Camp Verde—See K59BP, Verde Valley.

Camp Verde—See K61BG, Verde Valley.

Camp Verde—See K63BG, Verde Valley.

Camp Verde—See K65BK, Verde Valley.

Camp Verde, Cornville, Rimrock & Verde Valley—K07BT, Verde Valley TV Club Committee, Box 186, Camp Verde, AZ 86322 (KTVK Ch. 3 Phoenix)—1-w, lat. 34° 28' 13", long. 111° 52' 21".

Camp Verde, Cornville, Rimrock & Verde Valley—K09MD, Verde Valley TV Club Committee, Box 186, Camp Verde, AZ 86322 (KPHO-TV Ch. 5 Phoenix)—1-w, lat. 34° 28' 13", long. 111° 52' 21".

Cane Beds—See K07SC, Hildale, UT.

Cane Beds—See K09SU, Hildale, UT.

Cane Beds—See K11QQ, Hildale, UT.

Cane Beds—See K13SR, Hildale, UT.

Casa Grande—K43CO, KUSK Inc., 3211 Tower Rd., Prescott, AZ 86301 (KUSK Ch. 7 Prescott-Phoenix)—lat. 33° 00' 05", long. 111° 40' 29".

Casas Adobes—K02BW, Lee Enterprises Inc., 130 E. 2nd St., Davenport, IA 52801 (KGUN Ch. 9 Tucson)—100-w, lat. 32° 12' 53", long. 111° 00' 20".

Casas Adobes—K07DA, New Vision Television Licenses of Tucson Inc., Suite 290, 5784 Lake Crest Dr., Atlanta, GA 30328 (KOLD-TV Ch. 13 Tucson)—10-w, lat. 32° 14' 22", long. 110° 58' 13". Requests CP for change to lat. 32° 24' 56", long. 110° 42' 50".

Casas Adobes—K64BV, KVOA Communications Inc., 134 Columbus St., Charleston, SC 29403 (KVOA-TV Ch. 4 Tucson)—632-w, lat. 32° 12' 53", long. 111° 00' 20".

Central—See K57CU, Duncan.

Central—See K65CM, Duncan.

Central—See K67CP, Duncan.

Central—See K69DG, Duncan.

Chambers—See K07JR, Sanders.

Chambers—See K13KT, Sanders.

***Chambers, Lupton, Navajo & Sanders**—K110Z, Puerco Valley TV Assn. Inc., Box 159, Chambers, AZ 86502 (KOAT-TV Ch. 7 Albuquerque, NM)—10-w, lat. 35° 07' 24", long. 109° 11' 55".

Chinle—K08HQ, KOB-TV Inc., 4 Broadcast Plaza SW, Albuquerque, NM 87104 (KOB-TV Ch. 4 Albuquerque, NM)—10-w, lat. 36° 09' 20", long. 109° 35' 46".

Chinle—K10IN, KOAT-TV Inc., 3801 Carlisle Blvd. NE, Albuquerque, NM 87107 (KOAT-TV Ch. 7 Albuquerque, NM)—10-w, lat. 36° 09' 20", long. 109° 35' 46".

Chinle—K13VW, Lee Enterprises Inc., 130 E. 2nd St., Davenport, IA 52801 (KRQE Ch. 13 Albuquerque, NM)—10-w, lat. 36° 09' 20", long. 109° 35' 46".

Chinle—K51AV, Navajo Nation, Box 2569, Window Rock, AZ 86515 (K40AP Ch. 40 Tsaile)—100-w, lat. 36° 21' 15", long. 109° 49' 45".

Chinle—See K61GB, Shiprock, NM.

Chino Valley—See K55DB, Prescott.

Chloride—K32DW, Mohave County Board of Supervisors, Box 7000, Kingman, AZ 86402-7000 (KAET Ch. 8 Phoenix)—10-w, lat. 35° 23' 49", long. 114° 10' 16".

Chloride—K42CQ, Mohave County Board of Supervisors, Box 7000, Kingman, AZ 86402-7000 (KVBC Ch. 3 Las Vegas, NV)—10-w, lat. 35° 23' 49", long. 114° 10' 16".

Chloride—K54DE, Mohave County Board of Supervisors, Box 7000, Kingman, AZ 86402-7000 (KLAS-TV Ch. 8 Las Vegas, NV)—10-w, lat. 35° 23' 49", long. 114° 10' 16".

Chloride—K64AW, Mohave County Board of Supervisors, Box 7000, Kingman, AZ 86402-7000 (KTVK Ch. 3 Phoenix)—10-w, lat. 35° 23' 49", long. 114° 10' 16".

Clarkdale—See K38AI, Cottonwood.

Clarkdale—See K40AD, Cottonwood.

Clarkdale—See K42AC, Cottonwood.

Clarkdale, Cottonwood & Verde Valley—K36AE, KSAZ License Inc., Suite 1100 W, 3200 Windy Hill Rd., Marietta, GA 30067 (KSAZ-TV Ch. 10 Phoenix)—100-w, lat. 34° 41' 14", long. 112° 06' 59".

Clay Springs—See K03FB, Snowflake.

Clay Springs—See K05GB, Snowflake.

Clay Springs—See K070J, Snowflake.

Clay Springs—See K11NR, Snowflake.

Colorado City—K27EJ, Town of Colorado City, Box 70, Colorado City, AZ 86021 (KTVK Ch. 3 Phoenix)—100-w, lat. 36° 54' 11", long. 113° 01' 58".

Cornville—See K07BT, Camp Verde.

Cornville—See K09MD, Camp Verde.

Cornville—See K11MI, Verde Valley.

Cornville—See K38AI, Cottonwood.

Cornville—See K40AD, Cottonwood.

Cornville—See K42AC, Cottonwood.

Cornville—See K57DC, Verde Valley.

Cornville—See K59BP, Verde Valley.

Cornville—See K61BG, Verde Valley.

Cornville—See K63BG, Verde Valley.

Cornville—See K65BK, Verde Valley.

Cottonwood—K16BP, Howard F. Roycroft, 555 13th St. NW, Washington, DC 20004 (KUTP Ch. 45 Phoenix)—1000-w, lat. 34° 42' 17", long. 112° 06' 55". Holds CP for change to lat. 34° 41' 14", long. 112° 07' 55". BMPTT-8902031D.

Cottonwood—See K36AE, Clarkdale.

Cottonwood—K44CN, Scripps Howard Inc., 4625 S. 33rd Place, Phoenix, AZ 85040 (KNXV-TV Ch. 15 Phoenix). Note: Licensed as LPTV.

Cottonwood—K46CA, Yavapai College, 1100 E. Sheldon St., Prescott, AZ 86301—85-w, lat. 34° 41' 12", long. 112° 07' 00".

Cottonwood—K58AV, Trinity Broadcasting of Arizona Inc., 3551 E. MacDowell Rd., Phoenix, AZ 85008 (KPAZ-TV Ch. 21 Phoenix)—100-w, lat. 34° 42' 00", long. 112° 07' 06". Holds CP for change to lat. 34° 42' 04", long. 112° 04' 06".

Cottonwood, Clarkdale & Cornville—K38AI, Arizona Television Co., 3435 N. 16th St., Phoenix, AZ 85016 (KTVK Ch. 3 Phoenix)—1000-w, lat. 34° 41' 12", long. 112° 06' 59".

Cottonwood, Clarkdale & Cornville—K40AD, Meredith Corp., Box 20100, 4016 N. Black Canyon Hwy., Phoenix, AZ 85017 (KPHO-TV Ch. 5 Phoenix)—1000-w, lat. 34° 41' 12", long. 112° 06' 59".

Cottonwood, Clarkdale, Cornville & Prescott Valley—K42AC, Arizona Board of Regents, c/o KAET, Arizona State U., Tempe, AZ 85281 (KAET Ch. 8 Phoenix)—1000-w, lat. 34° 41' 12", long. 112° 06' 59".

Cross Canyon—K57EF, Ganado Community TV Club, Box 614, Ganado, AZ (KRQE Ch. 13 Albuquerque, NM)—1-w, lat. 35° 45' 46", long. 109° 10' 12".

Davis Dam—See K19BR, Needles, CA.

Deer Lodge—See K07DO, Seligman.

Deer Lodge—See K09IO, Seligman.

Deer Lodge—See K11IT, Seligman.

Deer Lodge—See K13HJ, Seligman.

***Dolan Springs**—K35EI, Mohave County Board of Supervisors, Box 7000, Kingman, AZ 86402-7000 (KPNX Ch. 12 Phoenix-Mesa)—100-w, lat. 35° 35' 42", long. 114° 14' 46".

***Dolan Springs**—K41BZ, Mohave County Board of Supervisors, Box 7000, Kingman, AZ 86402-7000 (KPNX Ch. 12 Phoenix-Mesa)—100-w, lat. 35° 35' 42", long. 114° 14' 46".

***Dolan Springs**—K62CH, Mohave County Board of Supervisors, Box 7000, Kingman, AZ 86402-7000 (KTVK Ch. 3 Phoenix)—1000-w, lat. 35° 35' 42", long. 114° 14' 46".

Dolan Springs—K80CT, Mohave County Board of Supervisors, Box 7000, Kingman, AZ 86402-7000 (KPNX Ch. 12 Phoenix-Mesa)—20-w, lat. 35° 23' 27", long. 114° 22' 03".

Doney Park area—K77BJ, Mount Elden Rural TV Inc., El Paso Natural Gas Co., Box 1492, El Paso, TX 79999 (KPHO-TV Ch. 5 Phoenix)—10-w, lat. 35° 14' 27", long. 111° 35' 48".

Duncan—See K02FV, York.

Duncan—See K07IR, York.

Duncan—See K11JJ, York.

Duncan—K23CK, Arizona Board of Regents, U. of Arizona, Modern Languages Bldg., Tucson, AZ 85721 (KUAT-TV Ch. 6 Tucson)—100-w, lat. 32° 53' 14", long. 109° 18' 49".

Duncan—K43CN, Southern Greenlee County TV Assn. Inc., 222 N. Hwy. 75, Duncan, AZ 85534 (KVOA-TV Ch. 4 Tucson)—lat. 32° 53' 14", long. 109° 18' 49".

Duncan—K47DA, Southern Greenlee County TV Assn. Inc., 222 N. Hwy. 75, Duncan, AZ 85534 (KOLD-TV Ch. 13 Tucson)—930-w, lat. 32° 53' 14", long. 109° 18' 49".

Duncan—K49CH, Southern Greenlee County TV Assn. Inc., 222 N. Hwy. 75, Duncan, AZ 85534 (KNXV-TV Ch. 15 Phoenix)—930-w, lat. 32° 53' 14", long. 109° 18' 49".

Duncan—K51DG, Southern Greenlee County TV Assn. Inc., 222 N. Hwy. 75, Duncan, AZ 85534—lat. 32° 53' 14", long. 109° 18' 49".

Duncan—K53DL, Southern Greenlee County TV Assn. Inc., 222 N. Hwy. 75, Duncan, AZ 85534 (KPHO-TV Ch. 5 Phoenix)—500-w, lat. 32° 53' 14", long. 109° 18' 49".

Duncan, Franklin, Loma Linda, Sheldon, Verde Lee & York, AZ & Virden, NM (azimuth 1); **Artesia, Cactus, Central, Lone Star, Safford, San Jose, Solomon, Thatcher & Pima, AZ** (azimuth 2)—K57CU, Southern Greenlee County TV Assn. Inc., 222 N. Hwy. 75, Duncan, AZ 85534 (KPHO-TV Ch. 5 Phoenix)—50-w, lat. 32° 53' 14", long. 109° 18' 49".

Duncan, Franklin, Loma Linda, Sheldon, Verde Lee & York, AZ & Virden, NM (azimuth 1); **Artesia, Cactus, Central, Lone Star, Safford, San Jose, Solomon, Thatcher & Pima, AZ** (azimuth 2)—K65CM, Southern Greenlee County TV Assn. Inc., 222 N. Hwy. 75, Duncan, AZ 85534 (KUTP Ch. 45 Phoenix)—lat. 32° 53' 14", long. 109° 18' 49".

Duncan, Franklin, Loma Linda, Sheldon, Verde Lee & York, AZ & Virden, NM (azimuth 1); **Artesia, Cactus, Central, Lone Star, Safford, San Jose, Solomon, Thatcher & Pima, AZ** (azimuth 2)—K67CP, Southern Greenlee County TV Assn. Inc., 222 N. Hwy. 75, Duncan, AZ 85534 (KTVK Ch. 3 Phoenix)—lat. 32° 53' 14", long. 109° 18' 49".

Duncan, Franklin, Loma Linda, Sheldon, Verde Lee & York, AZ & Virden, NM (azimuth 1); **Artesia, Cactus, Central, Lone Star, Safford, San Jose, Solomon, Thatcher & Pima, AZ** (azimuth 2)—K69DG, Southern Greenlee County TV Assn. Inc., 222 N. Hwy. 75, Duncan, AZ 85534 (KOLD-TV Ch. 13 Tucson)—lat. 32° 53' 14", long. 109° 18' 49".

East Flagstaff & Leupp—K68BW, KSAZ License Inc., Suite 1100 W, 3200 Windy Hill Rd., Marietta, GA 30067 (KSAZ-TV Ch. 10 Phoenix)—100-w, lat. 35° 14' 26", long. 111° 35' 48".

Translators—Arizona

El Paso Gas Co. Navajo Compressor Station—K53AQ, Regents of U. of New Mexico and Board of Education of the City of Albuquerque, 1130 University Blvd. NE, Albuquerque, NM 87102 (KNME-TV Ch. 5 Albuquerque, NM)—10-w, lat. 35° 40' 15", long. 109° 12' 03".

El Paso Natural Gas Co. Navajo Compressor Station—K68BL, KOB-TV Inc., 3415 University Ave., St. Paul, MN 55114 (KOB-TV Ch. 4 Albuquerque, NM)—10-w, lat. 35° 40' 15", long. 109° 12' 03".

Flagstaff—K26DH, KSAZ License Inc., Suite 1100 W, 3200 Windy Hill Rd., Marietta, GA 30067 (KSAZ-TV Ch. 10 Phoenix)—100-w, lat. 35° 14' 34", long. 111° 36' 40".

***Flagstaff**—K28CW, Howard F. Roycroft, 555 13th St. NW, Washington, DC 20004 (KUTP Ch. 45 Phoenix)—135-w, lat. 35° 14' 26", long. 111° 35' 48".

Flagstaff—K30DT, KUSK Inc., 3211 Tower Rd., Prescott, AZ 86301-8895 (KUSK Ch. 7 Prescott-Phoenix)—135-w, lat. 35° 14' 26", long. 111° 35' 48".

Flagstaff—K52CM, Scripps Howard Inc., 4625 S. 33rd Place, Phoenix, AZ 85040 (KNXV-TV Ch. 15 Phoenix)—100-w, lat. 35° 14' 26", long. 111° 35' 48".

Flagstaff—K60BP, Arizona Television Co., 3435 N. 16th St., Phoenix, AZ 85016 (KTVK Ch. 3 Phoenix)—100-w, lat. 35° 14' 26", long. 111° 35' 48".

Flagstaff—K62BA, Trinity Broadcasting of Arizona Inc., 3551 E. MacDowell Rd., Phoenix, AZ 85008 (KTBN-TV Ch. 40 Santa Ana-Los Angeles, CA)—100-w, lat. 35° 14' 28", long. 111° 36' 35". Note: Licensed as LPTV.

Flagstaff—K64BI, Meredith Corp., Box 20100, 4016 N. Black Canyon Hwy., Phoenix, AZ 85017 (KPHO-TV Ch. 5 Phoenix)—100-w, lat. 35° 14' 28", long. 111° 36' 35".

***Flagstaff**—K66BS, Arizona Board of Regents, c/o KAET, Arizona State U., Tempe, AZ 85281 (KAET Ch. 8 Phoenix)—100-w, lat. 35° 14' 28", long. 111° 36' 35".

Fort Defiance—See K65BI, Window Rock.

Fort Defiance—See K67BQ, Window Rock.

Fort Defiance—See K69BV, Window Rock.

Franklin—See K02FV, York.

Franklin—See K07IR, York.

Franklin—See K11JJ, York.

Franklin—See K57CU, Duncan.

Franklin—See K65CM, Duncan.

Franklin—See K67CP, Duncan.

Franklin—See K69DG, Duncan.

Fredonia—See K20EC, Kanab, UT.

Fredonia, AZ-Kane County (rural areas), UT—K15DX, Western Kane County Special Service, 28 N. Main, Kanab, UT 84741 (KTVX Ch. 4 Salt Lake City)—20-w, lat. 36° 59' 14", long. 112° 30' 08".

Ganado—K07PR, Ganado Community TV Club, Box 614, Ganado, AZ 86505 (KOB-TV Ch. 4 Albuquerque, NM)—10-w, lat. 35° 40' 40", long. 109° 33' 28".

Ganado—K09OI, Ganado Community TV Club, Box 614, Ganado, AZ 86505 (KDAT-TV Ch. 7 Albuquerque, NM)—10-w, lat. 35° 40' 40", long. 109° 33' 28".

Ganado—K11KY, Ganado Community TV Club, Box 614, Ganado, AZ 86505 (KRQE Ch. 13 Albuquerque, NM)—1-w, lat. 35° 40' 40", long. 109° 33' 28".

Ganado—K13PX, Ganado Community TV Club, Box 614, Ganado, AZ 86505 (KRQE Ch. 13 Albuquerque, NM)—10-w, lat. 35° 40' 40", long. 109° 33' 28".

Ganado & Greasewood—K04HW, Navajo Tribe, Communications Dept., Box 86, Fort Defiance, AZ (KSAZ-TV Ch. 10 Phoenix)—10-w, lat. 35° 28' 16", long. 110° 11' 19".

Gas City—See K19BR, Needles, CA.

Gas City—See K62AG, Topock.

Gas City—See K64AG, Topock.

Gas City, Mohave County & Topock, AZ & Needles, CA—K58AP, Mohave County Board of Supervisors, Box 390, Kingman, AZ 86401 (KVUU-TV Ch. 5 Henderson-Las Vegas, NV)—20-w, lat. 35° 02' 09", long. 114° 22' 14". Requests CP for change from Ch. 58 to Ch. 25, lat. 35° 51' 48", long. 114° 05' 45".

Globe & Miami—K57BD, Community TV Project, 3551 McDowell Rd., Tucson, AZ 85008 (KTVK Ch. 3 Phoenix)—20-w, lat. 33° 20' 20", long. 110° 52' 16".

Globe & Miami—K59CI, Meredith Corp., Box 20100, 4016 N. Black Canyon Hwy., Phoenix, AZ 85017 (KPHO-TV Ch. 5 Phoenix)—20-w, lat. 33° 20' 20", long. 110° 52' 16".

Globe & Miami—K61FB, KPNX Bcstg. Co., 1011 N. Central Ave., Phoenix, AZ 85002 (KPNX Ch. 12 Phoenix-Mesa)—lat. 33° 20' 20", long. 110° 52' 16".

Globe & Miami—K63DK, Trinity Broadcasting Network Inc., Box C-11949, Santa Ana, CA 92411 (KPAZ-TV Ch. 21 Phoenix)—20-w, lat. 33° 20' 20", long. 110° 52' 16".

Globe & Miami—K67AB, Community TV Project, Box 2750, Globe, AZ 85512 (KAET Ch. 8 Phoenix)—20-w, lat. 33° 20' 20", long. 110° 52' 16".

Globe & Miami—K70BY, Community TV Project, Box 2750, Globe, AZ 85512 (KPNX Ch. 12 Phoenix-Mesa)—20-w, lat. 33° 20' 20", long. 110° 52' 16".

Golden Valley—K11TA, Mohave County Board of Supervisors, Box 7000, Kingman, AZ 86402-7000 (KTVK Ch. 3 Phoenix)—10-w, lat. 35° 13' 40", long. 114° 12' 54".

Golden Valley—K21EG, Mohave County Board of Supervisors, Box 7000, Kingman, AZ 86402-7000 (KPNX Ch. 12 Phoenix-Mesa)—100-w, lat. 35° 13' 40", long. 114° 12' 54".

Golden Valley—K46CG, Mohave County Board of Supervisors, Box 7000, Kingman, AZ 86402-7000 (KSAZ-TV Ch. 10 Phoenix)—100-w, lat. 35° 13' 40", long. 114° 12' 54".

Grand Canyon—K07LQ, Grand Canyon Recreation Assn., Box 553, Grand Canyon, AZ 86023 (KPHO-TV Ch. 5 Phoenix)—1-w, lat. 36° 03' 05", long. 112° 09' 15".

Grand Canyon—K09IP, Grand Canyon Recreation Assn., Box 553, Grand Canyon, AZ 86023 (KSAZ-TV Ch. 10 Phoenix)—1-w, lat. 36° 03' 05", long. 112° 09' 15".

Grand Canyon—K11IU, Grand Canyon Recreation Assn., Box 553, Grand Canyon, AZ 86023 (KPNX Ch. 12 Phoenix-Mesa)—1-w, lat. 36° 03' 05", long. 112° 09' 15".

Grand Canyon—K13IZ, Grand Canyon Recreation Assn., Box 553, Grand Canyon, AZ 86023 (KTVK Ch. 3 Phoenix)—1-w, lat. 36° 03' 05", long. 112° 09' 15".

Grand Canyon—See K60ED, Williams.

Grand Canyon—See K64AP, Ash Fork.

Grand Canyon, Ash Fork & Parks—K66AM, Bill Williams TV Assn. Inc., Box 415, Ash Fork, AZ 86320 (KPHO-TV Ch. 5 Phoenix)—50-w, lat. 35° 12' 00", long. 112° 12' 30".

Grand Canyon, Ash Fork & Parks—K70BO, Bill Williams TV Assn. Inc., Box 415, Ash Fork, AZ 86320 (KSAZ-TV Ch. 10 Phoenix)—50-w, lat. 35° 12' 00", long. 112° 12' 30".

Grand Canyon, Ash Fork & Parks—K72BI, Bill Williams TV Assn. Inc., Box 415, Ash Fork, AZ 86320 (KPNX Ch. 12 Phoenix-Mesa)—50-w, lat. 35° 12' 00", long. 112° 12' 30". Requests CP for change from Ch. 72 to Ch. 68. BPTT-920630JF.

Greasewood—See K04HW, Ganado.

Greasewood—K07KI, Greasewood Community Club, Greasewood Boarding School, Ganado, AZ 86505 (KNAZ-TV Ch. 2 Flagstaff)—1-w, lat. 35° 33' 12", long. 109° 43' 09".

Greasewood—K10KT, Greasewood Community Club, Greasewood Boarding School, Ganado, AZ 86505 (KSAZ-TV Ch. 10 Phoenix)—1-w, lat. 35° 33' 12", long. 109° 43' 09".

Greasewood—K12IO, Greasewood Community Club, Greasewood Boarding School, Ganado, AZ 86505 (KDAT-TV Ch. 7 Albuquerque, NM)—1-w, lat. 35° 33' 12", long. 109° 43' 09".

Green Valley—See K57BD, Tucson.

Greer—K06AP, Greer Community TV Assn., Box 41, Greer, AZ 85927 (KGUN Ch. 9 Tucson)—1-w, lat. 34° 01' 00", long. 109° 27' 32".

Greer—K07GC, Greer Community TV Assn., Box 41, Greer, AZ 85927 (KVOA-TV Ch. 4 Tucson)—1-w, lat. 34° 01' 00", long. 109° 27' 32".

Greer—K11PG, Greer Community TV Assn., Box 41, Greer, AZ 85927 (KOLD-TV Ch. 13 Tucson)—1-w, lat. 34° 01' 00", long. 109° 27' 32".

Horse Mesa Dam—K56BH, Salt River Agricultural Improvement & Power District, Box 52025, Phoenix, AZ 85072 (KTVK Ch. 3 Phoenix)—1-w, lat. 33° 33' 03", long. 111° 21' 00".

Horse Mesa Dam—K58BA, Salt River Agricultural Improvement & Power District, Box 52025, Phoenix, AZ 85072 (KSAZ-TV Ch. 10 Phoenix)—1-w, lat. 33° 33' 03", long. 111° 21' 00".

Horse Mesa Dam—K60BG, Salt River Agricultural Improvement & Power District, Box 52025, Phoenix, AZ 85072 (KPNX Ch. 12 Phoenix-Mesa)—1-w, lat. 33° 33' 03", long. 111° 21' 00".

Hyde Park—See K07DO, Seligman.

Hyde Park—See K09IO, Seligman.

Hyde Park—See K11IT, Seligman.

Hyde Park—See K13HJ, Seligman.

Jacks Canyon—See K45AE, Big Park Valley area.

Jacks Canyon—See K47AA, Big Park Valley area.

Jacks Canyon—See K49AE, Big Park Valley area.

Jacks Canyon—See K51AG, Big Park Valley area.

Jacks Canyon—See K53AI, Big Park Valley area.

- Kayenta**—K04ID, Kayenta TV Assn., Box 585, Kayenta, AZ 86033 (KRQE Ch. 13 Albuquerque, NM)—1-w, lat. 36° 43' 30", long. 110° 15' 37".
- Kayenta**—See K10EO, Northern Chinle Valley.
- Kayenta**—See K61GB, Shiprock, NM.
- ***Kingman**—K14HG, Howard F. Roycroft, 555 13th St. NW, Washington, DC 20004 (KUTP Ch. 45 Phoenix)—82-w, lat. 35° 04' 52", long. 113° 54' 13".
- Kingman**—K31BI, Mohave County Board of Supervisors, Box 7000, Kingman, AZ 86402-7000 (KLAS-TV Ch. 8 Las Vegas, NV)—100-w, lat. 35° 06' 37", long. 113° 52' 55".
- ***Kingman**—K34EF, Mohave County Board of Supervisors, Box 7000, Kingman, AZ 86402-7000 (KMOH-TV Ch. 6 Kingman)—27-w, lat. 35° 04' 53", long. 113° 54' 14".
- ***Kingman**—K44DK, Mohave County Board of Supervisors, Box 7000, Kingman, AZ 86402-7000—50-w, lat. 35° 04' 53", long. 113° 54' 14".
- Kingman**—K48AY, Mohave County Board of Supervisors, Box 7000, Kingman, AZ 86402-7000 (KTVK Ch. 3 Phoenix)—100-w, lat. 35° 05' 30", long. 113° 54' 04".
- Kingman**—K50CY, Mohave County Board of Supervisors, Box 7000, Kingman, AZ 86402-7000 (KPNX Ch. 12 Phoenix-Mesa)—100-w, lat. 35° 05' 30", long. 113° 54' 04".
- ***Kingman**—K55GG, KUSK Inc., Box 391, Phoenix, AZ 85016 (KUSK Ch. 7 Prescott-Phoenix)—38-w, lat. 35° 04' 52", long. 113° 54' 13".
- Kingman**—K57FY, Scripps Howard Inc., 4625 S. 33rd Place, Phoenix, AZ 85040 (KNXV-TV Ch. 15 Phoenix)—100-w, lat. 35° 04' 57", long. 113° 54' 13".
- Kingman**—K60AX, Mohave County Board of Supervisors, Box 7000, Kingman, AZ 86402-7000 (KVUU-TV Ch. 5 Henderson-Las Vegas, NV)—20-w, lat. 35° 05' 30", long. 113° 54' 04".
- Kingman**—K66AK, Mohave County Board of Supervisors, Box 7000, Kingman, AZ 86402-7000 (KPHD-TV Ch. 5 Phoenix)—100-w, lat. 35° 04' 53", long. 113° 54' 14".
- Kingman**—K68AK, Mohave County Board of Supervisors, Box 7000, Kingman, AZ 86402-7000 (KAET Ch. 8 Phoenix)—100-w, lat. 35° 04' 53", long. 113° 54' 14".
- Kingman**—K82AA, Mohave County Board of Supervisors, Box 7000, Kingman, AZ 86402-7000 (KSAZ-TV Ch. 10 Phoenix)—100-w, lat. 35° 05' 30", long. 113° 54' 04".
- ***Lake Havasu City**—K15CR, Howard F. Roycroft, 555 13th St. NW, Washington, DC 20004 (KUTP Ch. 45 Phoenix)—lat. 34° 36' 09", long. 114° 22' 13".
- ***Lake Havasu City**—K17DA, KUSK Inc., 3211 Tower Rd., Prescott, AZ 86301-8895 (KUSK Ch. 7 Prescott-Phoenix)—50-w, lat. 34° 36' 09", long. 114° 22' 13".
- Lake Havasu City**—K21EA, Mohave County Board of Supervisors, Box 7000, Kingman, AZ 86402-7000 (KMOH-TV Ch. 6 Kingman)—100-w, lat. 34° 36' 09", long. 114° 22' 13".
- Lake Havasu City**—K52AX, Mohave County Board of Supervisors, Box 7000, Kingman, AZ 86402-7000 (KVUU-TV Ch. 5 Henderson-Las Vegas, NV)—100-w, lat. 34° 36' 09", long. 114° 22' 13".
- Lake Havasu City**—K54AN, Mohave County Board of Supervisors, Box 7000, Kingman, AZ 86402-7000 (KPNX Ch. 12 Phoenix-Mesa)—100-w, lat. 34° 36' 09", long. 114° 22' 13".
- Lake Havasu City**—K56BU, Mohave County Board of Supervisors, Box 7000, Kingman, AZ 86402-7000 (KTVK Ch. 3 Phoenix)—1-w, lat. 34° 36' 11", long. 114° 22' 14".
- Lake Havasu City**—K58BJ, Mohave County Board of Supervisors, Box 7000, Kingman, AZ 86402-7000 (KSAZ-TV Ch. 10 Phoenix)—100-w, lat. 34° 36' 09", long. 114° 22' 13".
- Lake Havasu City**—K62BN, Mohave County Board of Supervisors, Box 7000, Kingman, AZ 86402-7000 (KPHO-TV Ch. 5 Phoenix)—1-w, lat. 34° 36' 09", long. 114° 22' 13".
- Lake Havasu City**—K64BN, Mohave County Board of Supervisors, Box 7000, Kingman, AZ 86402-7000 (KAET Ch. 8 Phoenix)—100-w, lat. 34° 36' 09", long. 114° 22' 13".
- Lakeside**—See K03FB, Snowflake.
- Lakeside**—See K05GB, Snowflake.
- Lakeside**—See K07OJ, Snowflake.
- Lakeside**—See K11NR, Snowflake.
- Le Chee & Wahweap Marina area**—K07PH, Lake Powell Antennavision Inc., Box 2503, Page, AZ 86040 (KUED Ch. 7 Salt Lake City, UT)—10-w, lat. 36° 51' 06", long. 111° 26' 17".
- Le Chee & Wahweap Marina area**—K09OJ, Lake Powell Antennavision Inc., Box 2503, Page, AZ 86040 (KUTV Ch. 2 Salt Lake City, UT)—10-w, lat. 36° 51' 06", long. 111° 26' 17".
- Le Chee & Wahweap Marina area**—K11PA, Lake Powell Antennavision Inc., Box 2503, Page, AZ 86040 (KTVX Ch. 4 Salt Lake City, UT)—10-w, lat. 36° 51' 06", long. 111° 26' 17".
- Le Chee & Wahweap Marina area**—K13QB, Lake Powell Antennavision Inc., Box 2503, Page, AZ 86040 (KSL-TV Ch. 5 Salt Lake City, UT)—10-w, lat. 36° 51' 06", long. 111° 26' 17".
- Leupp**—See K68BW, East Flagstaff.
- Littlefield**—See K04AZ, Santa Clara, UT.
- ***Littlefield**—K31EA, Mohave County Board of Supervisors, Box 7000, Kingman, AZ 86402-7000 (KTVK Ch. 3 Phoenix)—100-w, lat. 37° 09' 19", long. 113° 52' 57".
- Littlefield**—See K41AG, Santa Clara, UT.
- Loma Linda**—See K57CU, Duncan.
- Loma Linda**—See K65CM, Duncan.
- Loma Linda**—See K67CP, Duncan.
- Loma Linda**—See K69DG, Duncan.
- Loma Linda Estates**—See K02FV, York.
- Loma Linda Estates**—See K07IR, York.
- Loma Linda Estates**—See K11JJ, York.
- Lone Star**—See K57CU, Duncan.
- Lone Star**—See K65CM, Duncan.
- Lone Star**—See K67CP, Duncan.
- Lone Star**—See K69DG, Duncan.
- Lupton**—See K07JR, Sanders.
- Lupton**—See K11OZ, Chambers.
- Lupton**—See K13KT, Sanders.
- ***Madera Peak**—K55BW, KSAZ License Inc., Suite 1100 W, 3200 Windy Hill Rd., Marietta, GA 30067 (KSAZ-TV Ch. 10 Phoenix)—lat. 41° 21' 08", long. 89° 28' 05".
- Many Farms**—K63AE, Pulitzer Broadcasting Co., Box 25982, Albuquerque, NM 88125 (KOAT-TV Ch. 7 Albuquerque, NM)—100-w, lat. 36° 27' 30", long. 109° 05' 37". Requests CP to change city of license to Many Farms, Chinle, Kayenta & Lukachukai.
- Many Farms**—K67AF, Lee Enterprises Inc., 130 E. 2nd St., Davenport, IA 52801 (KRQE Ch. 13 Albuquerque, NM)—100-w, lat. 36° 27' 30", long. 109° 05' 37".
- Many Farms**—K69AF, KOB-TV Inc., 4 Broadcast Plaza SW, Albuquerque, NM 87104 (KOB-TV Ch. 12 Farmington, NM)—100-w, lat. 36° 27' 30", long. 109° 05' 37".
- Martinez Lake**—K49BX, Wellton-Mohawk Irrigation & Drainage District, Box 19, Rte. 1, Wellton, AZ 85356 (KAET Ch. 8 Phoenix)—20-w, lat. 32° 57' 49", long. 114° 25' 37".
- ***Martinez Lake**—K51CJ, Wellton-Mohawk Irrigation & Drainage District, Box 19, Rte. 1, Wellton, AZ 85356 (KSAZ-TV Ch. 10 Phoenix)—20-w, lat. 32° 57' 49", long. 114° 25' 37".
- Meadview**—K23DK, Mohave County Board of Supervisors, Box 7000, Kingman, AZ 86402-7000 (KPNX Ch. 12 Phoenix-Mesa)—100-w, lat. 35° 51' 48", long. 114° 05' 45".
- Meadview**—K25DH, Mohave County Board of Supervisors, Box 7000, Kingman, AZ 86402-7000—100-w, lat. 35° 51' 48", long. 114° 05' 45".
- Meadview**—K52CT, Mohave County Board of Supervisors, Box 7000, Kingman, AZ 86402-7000 (KPNX Ch. 12 Phoenix-Mesa)—100-w, lat. 35° 51' 48", long. 114° 05' 45".
- Meadview**—K56DX, Mohave County Board of Supervisors, Box 7000, Kingman, AZ 86402-7000 (KTVK Ch. 3 Phoenix)—100-w, lat. 35° 51' 48", long. 114° 05' 45".
- ***Meadview**—K58EP, Mohave County Board of Supervisors, Box 7000, Kingman, AZ 86402-7000 (KAET Ch. 8 Phoenix)—100-w, lat. 35° 51' 48", long. 114° 05' 45".
- Mesa**—K17BU, KUSK Inc., 3211 Tower Rd., Prescott, AZ 86301-8895 (KUSK Ch. 7 Prescott-Phoenix)—100-w, lat. 33° 29' 30", long. 111° 38' 22".
- Miami**—See K57BO, Globe.
- Miami**—See K59CI, Globe.
- Miami**—See K70BY, Globe.
- ***Moccasin**—K35EE, Mohave County Board of Supervisors, Box 7000, Kingman, AZ 86402-7000 (KTVK Ch. 3 Phoenix)—100-w, lat. 36° 54' 22", long. 112° 48' 48".
- Mohave County**—See K58AP, Gas City.
- Mohave County**—See K62AG, Topock.
- Mohave County**—See K64AG, Topock.
- ***Munds Park**—K04JO, Pinewood Property Owners Assn., c/o A. Munds Park, AZ 86017 (KTVK Ch. 3 Phoenix)—1-w, lat. 34° 56' 25", long. 111° 39' 16".
- ***Munds Park**—K12LP, Pinewood Property Owners Assn., c/o A. Munds Park, AZ 86017 (KSAZ-TV Ch. 10 Phoenix)—1-w, lat. 34° 56' 25", long. 111° 39' 16".
- Navajo**—See K07JR, Sanders.
- Navajo**—See K11OZ, Chambers.
- Navajo**—See K13KT, Sanders.

Translators—Arizona

- Navajo Compressor Station—K64AY**, El Paso Natural Gas Co., Box 1492, El Paso, TX 79978 (KOAT-TV Ch. 7 Albuquerque, NM)—10-w, lat. 35° 40' 15", long. 109° 12' 03".
- Navajo Compressor Station—K668H**, New Mexico Bcstg. Co. Inc., 13 Broadcast Plaza SW, Albuquerque, NM 87104 (KRQE Ch. 13 Albuquerque, NM)—10-w, lat. 35° 40' 15", long. 109° 12' 03".
- Northern Chinle & Kayenta—K10EO**, Kayenta TV Assn., Box 585, Kayenta, AZ 86033 (KOAT-TV Ch. 7 Albuquerque, NM)—10-w, lat. 36° 27' 37", long. 109° 05' 37".
- Nutrisio—K02GW**, Nutrisio TV Assn., Box 81, Nutrisio, AZ 85932 (KOLD-TV Ch. 13 Tucson)—1-w, lat. 33° 55' 55", long. 109° 15' 00".
- Nutrisio—K06HI**, Nutrisio TV Assn., Box 81, Nutrisio, AZ 85932 (KGUN Ch. 9 Tucson)—1-w, lat. 33° 55' 55", long. 109° 15' 00". Requests CP for change from Ch. 6 to Ch. 11.
- Nutrisio—K07KC**, Nutrisio TV Assn., Box 81, Nutrisio, AZ 85932 (KVOA-TV Ch. 4 Tucson)—1-w, lat. 33° 55' 55", long. 109° 15' 00".
- Oak Creek—See K45AE**, Big Park Valley area.
- Oak Creek—See K47AA**, Big Park Valley area.
- Oak Creek—See K49AE**, Big Park Valley area.
- Oak Creek—See K51AG**, Big Park Valley area.
- Oak Creek—See K53AI**, Big Park Valley area.
- Oro Valley—K60FC**, Lee Enterprises Inc., 130 E. 2nd St., Davenport, IA 52801 (KGUN Ch. 9 Tucson)—1000-w, lat. 32° 12' 53", long. 111° 00' 20".
- Parker—K70AH**, Parker TV Translators, Box 33, Parker, AZ 85344 (KTVK Ch. 3 Phoenix)—10-w, lat. 34° 07' 30", long. 114° 12' 24".
- Parker—K72BJ**, Parker TV Translators, Box 33, Parker, AZ 85344 (KPHO-TV Ch. 5 Phoenix)—20-w, lat. 34° 07' 30", long. 114° 12' 24".
- Parker—K74BR**, Parker TV Translators, Box 33, Parker, AZ 85344 (KPNX Ch. 12 Phoenix-Mesa)—10-w, lat. 34° 07' 30", long. 114° 12' 24".
- Parker—K768D**, Parker TV Translators, Box 33, Parker, AZ 85344 (KECY-TV Ch. 9 El Centro-Yuma, CA)—10-w, lat. 34° 07' 30", long. 114° 12' 24".
- Parks—See K64AP**, Ash Fork.
- Parks—See K66AM**, Grand Canyon.
- Parks—See K70B0**, Grand Canyon.
- Parks—See K72BI**, Grand Canyon.
- Patagonia—See K57BD**, Tucson.
- Peach Springs—K42CP**, Mohave County Board of Supervisors, Box 7000, Kingman, AZ 86402-7000 (KPNX Ch. 12 Phoenix-Mesa)—10-w, lat. 35° 32' 10", long. 113° 25' 52".
- Peach Springs—K54DD**, Mohave County Board of Supervisors, Box 7000, Kingman, AZ 86402-7000 (KSAZ-TV Ch. 10 Phoenix)—10-w, lat. 35° 32' 10", long. 113° 25' 52".
- Phoenix—K27AN**, Henry Sauro, 2809 Pine St., San Francisco, CA 94115 (KUSK Ch. 7 Prescott-Phoenix)—100-w, lat. 33° 20' 00", long. 112° 03' 46". Note: Licensed as LPTV.
- Phoenix—K55EH**, Henry Sauro, 2809 Pine St., San Francisco, CA 94115 (KUSK Ch. 7 Prescott-Phoenix)—288-w, lat. 33° 35' 47", long. 112° 08' 29".
- Pima—K02DR**, Pima TV Assn., Box 4, Pima, AZ 85543 (KGUN Ch. 9 Tucson)—1-w, lat. 32° 56' 33", long. 109° 49' 32".
- Pima—K06DS**, Pima TV Assn., Box 4, Pima, AZ 85543 (KOLD-TV Ch. 13 Tucson)—1-w, lat. 32° 56' 33", long. 109° 49' 32".
- Pima—K11NJ**, Pima TV Assn., Box 4, Pima, AZ 85543 (KPHO-TV Ch. 5 Phoenix)—1-w, lat. 32° 56' 22", long. 109° 49' 53".
- Pima—See K57CU**, Duncan.
- Pima—See K65CM**, Duncan.
- Pima—See K67CP**, Duncan.
- Pima—See K69DG**, Duncan.
- Pine Top—See K03FB**, Snowflake.
- Pine Top—See K05GB**, Snowflake.
- Pine Top—See K070J**, Snowflake.
- Pine Top—See K11NR**, Snowflake.
- Pinedale—See K03FB**, Snowflake.
- Pinedale—See K05GB**, Snowflake.
- Pinedale—See K070J**, Snowflake.
- Pinedale—See K11NR**, Snowflake.
- Prescott—K04AI**, KSAZ License Inc., Suite 1100 W, 3200 Windy Hill Rd., Marietta, GA 30067 (KSAZ-TV Ch. 10 Phoenix)—10-w, lat. 34° 29' 20", long. 112° 32' 15".
- Prescott—K06AE**, KPNX Bcstg. Co., Box 711, Phoenix, AZ 85001 (KPNX Ch. 12 Phoenix-Mesa)—10-w, lat. 34° 29' 20", long. 112° 32' 15".
- Prescott—K09KV**, Meredith Corp., Box 20100, 4016 N. Black Canyon Hwy., Phoenix, AZ 85017 (KPHO-TV Ch. 5 Phoenix)—10-w, lat. 34° 29' 20", long. 112° 32' 15".
- Prescott—K11LC**, Arizona Television Co., 3435 N. 16th St., Phoenix, AZ 85016 (KTVK Ch. 3 Phoenix)—10-w, lat. 34° 29' 20", long. 112° 32' 15". Requests CP for change from Ch. 11 to Ch. 13.
- Prescott—K14HC**, United Entertainment Group Inc., Suite 340, 8501 Wilshire Blvd., Beverly Hills, CA 90211 (KUTP Ch. 45 Phoenix)—100-w, lat. 34° 32' 27", long. 112° 25' 40". Requests assignment of license to United Television Inc. Note: Licensed as LPTV.
- Prescott—K47DJ**, Scripps Howard Inc., 4625 S. 33rd Place, Phoenix, AZ 85040 (KNXV-TV Ch. 15 Phoenix)—100-w, lat. 34° 29' 25", long. 112° 32' 00".
- Prescott & Chino Valley—K55DB**, Arizona Board of Regents, c/o KAET, Arizona State U., Tempe, AZ 85281 (KAET Ch. 8 Phoenix)—100-w, lat. 34° 31' 59", long. 112° 29' 24".
- Prescott Valley—See K42AC**, Cottonwood.
- Quartzsite—K06FB**, Quartzsite Improvement Assn. Inc., Box 881, Quartzsite, AZ 85346 (KPNX Ch. 12 Phoenix-Mesa)—1-w, lat. 33° 40' 00", long. 114° 03' 20".
- Quartzsite—K07HX**, Quartzsite Improvement Assn. Inc., Box 881, Quartzsite, AZ 85346 (KTVK Ch. 3 Phoenix)—1-w, lat. 33° 40' 00", long. 114° 03' 20".
- Rimrock—See K07BT**, Camp Verde.
- Rimrock—See K09MD**, Camp Verde.
- Rimrock—See K11MI**, Verde Valley.
- Rimrock—See K57DC**, Verde Valley.
- Rimrock—See K59BP**, Verde Valley.
- Rimrock—See K61BG**, Verde Valley.
- Rimrock—See K63BG**, Verde Valley.
- Rimrock—See K65BK**, Verde Valley.
- Round Valley—K06BX**, R.V.T.V. Repeater Assn., Box 31, Springerville, AZ 85938 (KGUN Ch. 9 Tucson)—1-w, lat. 34° 06' 00", long. 109° 27' 05".
- Round Valley—K07HV**, R.V.T.V. Repeater Assn., Box 31, Springerville, AZ 85938 (KVOA-TV Ch. 4 Tucson)—10-w, lat. 34° 06' 00", long. 109° 27' 05".
- Round Valley—K11KN**, R.V.T.V. Repeater Assn., Box 31, Springerville, AZ 85938 (KOLD-TV Ch. 13 Tucson)—10-w, lat. 34° 06' 00", long. 109° 27' 05".
- Safford—See K57CU**, Duncan.
- Safford—See K65CM**, Duncan.
- Safford—See K67CP**, Duncan.
- Safford—See K69DG**, Duncan.
- San Jose—See K57CU**, Duncan.
- San Jose—See K65CM**, Duncan.
- San Jose—See K67CP**, Duncan.
- San Jose—See K69DG**, Duncan.
- Sanders—See K110Z**, Chambers.
- Sanders, Chambers, Lupton & Nava-jo—K07JR**, Puerco Valley TV Assn. Inc., Box 159, Chambers, AZ 86502 (KNAZ-TV Ch. 2 Flagstaff)—1-w, lat. 35° 07' 24", long. 109° 11' 55".
- Sanders, Chambers, Lupton & Nava-jo—K13KT**, Puerco Valley TV Assn. Inc., Box 159, Chambers, AZ 86502 (KRQE Ch. 13 Albuquerque, NM)—1-w, lat. 35° 07' 24", long. 109° 11' 55".
- *Scottsdale—K23BY**, KUSK Inc., 3211 Tower Rd., Prescott, AZ 86301-8895 (KUSK Ch. 7 Prescott-Phoenix)—1000-w, lat. 33° 36' 45", long. 111° 54' 46".
- Seligman, Deer Lodge & Hyde Park—K07DO**, Seligman Recreation Assn., Box 414, Seligman, AZ 86337 (KTVK Ch. 3 Phoenix)—1-w, lat. 35° 21' 25", long. 112° 56' 45".
- Seligman, Deer Lodge & Hyde Park—K09IO**, Seligman Recreation Assn., Box 414, Seligman, AZ 86337 (KSAZ-TV Ch. 10 Phoenix)—1-w, lat. 35° 21' 25", long. 112° 56' 45".
- Seligman, Deer Lodge & Hyde Park—K11IT**, Seligman Recreation Assn., Box 414, Seligman, AZ 86337 (KPNX Ch. 12 Phoenix-Mesa)—1-w, lat. 35° 21' 25", long. 112° 56' 45".
- Seligman, Deer Lodge & Hyde Park—K13HJ**, Seligman Recreation Assn., Box 414, Seligman, AZ 86337 (KPHO-TV Ch. 5 Phoenix)—1-w, lat. 35° 21' 25", long. 112° 56' 45".
- Sheldon—See K02FV**, York.
- Sheldon—See K07IR**, York.
- Sheldon—See K11JJ**, York.
- Sheldon—See K57CU**, Duncan.
- Sheldon—See K65CM**, Duncan.

Sheldon—See K67CP, Duncan.

Sheldon—See K69DG, Duncan.

Show Low—See K03FB, Snowflake.

Show Low—See K05GB, Snowflake.

Show Low—See K070J, Snowflake.

Show Low—See K11NR, Snowflake.

Sierra Vista—See K57BD, Tucson.

Snowflake, Clay Springs, Lakeside, Pinedale, Pine Top, Show Low & Taylor—K03FB, Arizona Board of Regents, c/o KAET, Arizona State U., Tempe, AZ 85281 (KAET Ch. 8 Phoenix)—10-w, lat. 34° 12' 22", long. 109° 56' 34".

Snowflake, Clay Springs, Lakeside, Pinedale, Pine Top, Show Low & Taylor—K05GB, Porter Mountain Antenna TV Assn., Box 421, Show Low, AZ 85901 (KGUN Ch. 9 Tucson)—10-w, lat. 34° 12' 22", long. 109° 56' 34".

Snowflake, Clay Springs, Lakeside, Pinedale, Pine Top, Show Low & Taylor—K070J, Porter Mountain Antenna TV Assn., Box 421, Show Low, AZ 85901 (KOLD-TV Ch. 13 Tucson)—10-w, lat. 34° 12' 22", long. 109° 56' 34".

Snowflake, Clay Springs, Lakeside, Pinedale, Pine Top, Show Low & Taylor—K11NR, Porter Mountain Antenna TV Assn., Box 421, Show Low, AZ 85901 (KVOA-TV Ch. 4 Tucson)—10-w, lat. 34° 12' 22", long. 109° 56' 34".

Solomon—See K57CU, Duncan.

Solomon—SCM, Duncan.

Solomon—See K67CP, Duncan.

Solomon—See K69DG, Duncan.

Sonoita—See K57BD, Tucson.

St. Johns—K06BD, St. Johns TV Committee, St. Johns, AZ 85936 (KGUN Ch. 9 Tucson)—10-w, lat. 34° 31' 30", long. 109° 30' 45".

St. Johns—K07EV, St. Johns TV Committee, St. Johns, AZ 85936 (KOLD-TV Ch. 13 Tucson)—10-w, lat. 34° 30' 45", long. 109° 31' 30".

St. Johns—K11CY, St. Johns TV Committee, St. Johns, AZ 85936 (KVOA-TV Ch. 4 Tucson)—10-w, lat. 34° 31' 30", long. 109° 30' 45".

St. Michaels—See K65BI, Window Rock.

St. Michaels—See K67BQ, Window Rock

St. Michaels—See K69BV, Window Rock

*Sycamore Mobile Home Park &

*Sycamore Mobile Home Park & Bagdad—K51AM, Cyprus Bagdad Copper Co., Box 245, Bagdad, AZ 86321 (KTVK Ch. 3 Phoenix)—1-w, lat. 34° 35' 47", long. 113° 08' 56".

*Sycamore Mobile Home Park & Bagdad—K53AS, Cyprus Bagdad Copper Co., Box 245, Bagdad, AZ 86321 (KPHO-TV Ch. 5 Phoenix)—1-w, lat. 34° 35' 47", long. 113° 08' 56".

*Sycamore Mobile Home Park & Bagdad—K55CO, Cyprus Bagdad Copper Co., Box 245, Bagdad, AZ 86321 (KAET Ch. 8 Phoenix)—1-w, lat. 34° 35' 47", long. 113° 08' 56".

*Sycamore Mobile Home Park & Bagdad—K57CA, Trinity Bcstg. of Arizona, Box C-11949, Santa Ana, CA 92711 (KTBN-TV Ch. 40 Santa Ana-Los Angeles, CA)—1-w, lat. 34° 35' 47", long. 113° 08' 56".

*Sycamore Mobile Home Park & Bagdad—K59CA, Cyprus Bagdad Copper Co., Box 245, Bagdad, AZ 86321 (KPNX Ch. 12 Phoenix-Mesa)—1-w, lat. 34° 35' 47", long. 113° 08' 56".

Taylor—See K03FB, Snowflake.

Taylor—See K05GB, Snowflake.

Taylor—See K070J, Snowflake.

Taylor—See K11NR, Snowflake.

Thatcher—See K57CU, Duncan.

Thatcher—See K65CM, Duncan.

Thatcher—See K67CP, Duncan.

Thatcher—See K69DG, Duncan.

Topock—See K58AP, Gas City.

Topock, Gas City & Mohave County, AZ & Needles, CA—K62AG, Mohave County Board of Supervisors, Box 7000, Kingman, AZ 86402-7000 (KAET Ch. 8 Phoenix)—100-w, lat. 35° 02' 09", long. 114° 22' 14".

Topock, Gas City & Mohave County, AZ & Needles, CA—K64AG, Mohave County Board of Supervisors, Box 7000, Kingman, AZ 86402-7000 (KPHO-TV Ch. 5 Phoenix)—100-w, lat. 35° 02' 09", long. 114° 22' 14".

*Tucson—K23CD, Mountain States Bcstg., 1377 University Blvd., Albuquerque, NM 87102 (KMSB-TV Ch. 11 Tucson)—1000-w, lat. 32° 24' 55", long. 110° 42' 54".

Tucson—K40AC, KTVW Inc., 3019 E. Southern Ave., Phoenix, AZ 85040 (KTWV-TV Ch. 33 Phoenix)—lat. 32° 14' 56", long. 111° 06' 58". Note: Operating as LPTV. Holds CP for change from Ch. 40 to Ch. 52. BPTT-781222IL.

Tucson—K56ED, Trinity Bcstg. of Arizona, Box C-11949, Santa Ana, CA 92711 (KTBN-TV Ch. 40 Santa Ana-Los Angeles, CA)—lat. 32° 14' 56", long. 111° 06' 59".

Tucson, Bisbee, Green Valley, Patagonia, Sierra Vista & Sonoita—K57BD, Trinity Broadcasting of Arizona Inc., 3551 E. MacDowell Rd., Phoenix, AZ 85008 (KPAZ-TV Ch. 21 Phoenix)—100-w, lat. 32° 26' 31", long. 110° 46' 51". Note: Licensed as LPTV.

Valley Vista Estates—See K45AE, Big Park Valley area.

Valley Vista Estates—See K47AA, Big Park Valley area.

Valley Vista Estates—See K49AE, Big Park Valley area.

Valley Vista Estates—See K51AG, Big Park Valley area.

Valley Vista Estates—See K53AI, Big Park Valley area.

Verde Lee—See K57CU, Duncan.

Verde Lee—See K65CM, Duncan.

Verde Lee—See K67CP, Duncan.

Verde Lee—See K69DG, Duncan.

Verde Lee Acres—See K02FV, York.

Verde Lee Acres—See K07IR, York.

Verde Lee Acres—See K11JJ, York.

Verde Valley—See K07BT, Camp Verde.

Verde Valley—See K09MD, Camp Verde.

Verde Valley—See K36AE, Clarkdale.

Verde Valley, Camp Verde, Cornville & Rimrock—K11MI, Verde Valley TV Club Committee, Box 186, Camp Verde, AZ 86322 (KAET Ch. 8 Phoenix)—1-w, lat. 34° 28' 13", long. 111° 52' 21".

Verde Valley, Camp Verde, Cornville & Rimrock—K57DC, Verde Valley TV Club Committee, Box 186, Camp Verde, AZ 86322 (KPNX Ch. 12 Phoenix-Mesa)—10-w, lat. 34° 28' 13", long. 111° 52' 21".

Verde Valley, Camp Verde, Cornville & Rimrock—K59BP, Verde Valley TV Club Committee, Box 186, Camp Verde, AZ 86322 (KTVK Ch. 3 Phoenix)—10-w, lat. 34° 28' 13", long. 111° 52' 21".

Verde Valley, Camp Verde, Cornville & Rimrock—K61BG, Verde Valley TV Club Committee, Box 186, Camp Verde, AZ 86322 (KPHO-TV Ch. 5 Phoenix)—10-w, lat. 34° 28' 13", long. 111° 52' 21".

Verde Valley, Camp Verde, Cornville & Rimrock—K63BG, Verde Valley TV Club Committee, Box 186, Camp Verde, AZ 86322 (KAET Ch. 8 Phoenix)—10-w, lat. 34° 28' 13", long. 111° 52' 21".

Verde Valley, Camp Verde, Cornville & Rimrock—K65BK, Verde Valley TV Club Committee, Box 186, Camp Verde, AZ 86322 (KSAZ-TV Ch. 10 Phoenix)—10-w, lat. 34° 28' 13", long. 111° 52' 21".

Wahweap—See K12JY, Glen Canyon City, UT.

Wahweap Marina area—See K07PH, Le Chee.

Wahweap Marina area—See K09OJ, Le Chee.

Wahweap Marina area—See K11PA, Le Chee.

Wahweap Marina area—See K13QB, Le Chee.

Wellton-Mohawk—K61AX, Wellton-Mohawk Irrigation & Drainage District, Box 19, Rte. 1, Wellton, AZ 85356 (KAET Ch. 8 Phoenix)—100-w, lat. 32° 40' 21", long. 114° 20' 07".

Wellton-Mohawk—K63AV, Wellton-Mohawk Irrigation & Drainage District, Box 19, Rte. 1, Wellton, AZ 85356 (KSWT Ch. 13 Yuma)—100-w, lat. 32° 40' 21", long. 114° 20' 07".

Wellton-Mohawk—K65BB, Wellton-Mohawk Irrigation & Drainage District, Box 19, Rte. 1, Wellton, AZ 85356 (KSAZ-TV Ch. 10 Phoenix)—100-w, lat. 32° 40' 21", long. 114° 20' 07". Requests CP to switch primary station with K69BQ, Wellton-Mohawk.

Wellton-Mohawk—K67BI, Wellton-Mohawk Irrigation & Drainage District, Box 19, Rte. 1, Wellton, AZ 85356 (KTVK Ch. 3 Phoenix)—100-w, lat. 32° 40' 21", long. 114° 20' 07".

Wellton-Mohawk—K69BQ, Wellton-Mohawk Irrigation & Drainage District, Box 19, Rte. 1, Wellton, AZ 85356 (KPHO-TV Ch. 5 Phoenix)—100-w, lat. 32° 40' 21", long. 114° 20' 07". Requests CP to switch primary station with K65BB, Wellton-Mohawk.

Whiteriver—K02GP, Whiteriver Civic Club, Box 457, Whiteriver, AZ 85941 (KGUN Ch. 9 Tucson)—1-w, lat. 33° 50' 00", long. 109° 58' 00".

Whiteriver—K07GW, Whiteriver Civic Club, Box 457, Whiteriver, AZ 85941 (KOLD-TV Ch. 13 Tucson)—1-w, lat. 33° 50' 00", long. 109° 58' 00".

Whiteriver—K11KL, Whiteriver Civic Club, Box 457, Whiteriver, AZ 85941 (KVOA-TV Ch. 4 Tucson)—1-w, lat. 33° 50' 00", long. 109° 58' 00".

Translators—Arizona

Williams-Ash Fork—K25DP, KSAZ License Inc., Suite 1100 W, 3200 Windy Hill Rd., Marietta, GA 30067 (KSAZ-TV Ch. 10 Phoenix)—100-w, lat. 35° 12' 01", long. 112° 12' 13".

Williams-Ash Fork—K27DN, Meredith Corp., Box 20100, 4016 N. Black Canyon Hwy., Phoenix, AZ 85017 (KPHD-TV Ch. 5 Phoenix)—100-w, lat. 35° 12' 01", long. 112° 12' 15".

Williams, Ash Fork & Grand Canyon—K60ED, Media America Corp., 3435 N. 16th St., Phoenix, AZ 85016 (KTVK Ch. 3 Phoenix)—50-w, lat. 35° 12' 00", long. 112° 12' 30".

Willow Beach—K06IN, Willow Beach Resort, Box 187, Boulder City, AZ 89005 (KLAS-TV Ch. 8 Las Vegas, NV)—1-w, lat. 35° 53' 37", long. 114° 37' 13".

Willow Beach—K07NP, Willow Beach Resort, Box 187, Boulder City, AZ 89005 (KVBC Ch. 3 Las Vegas, NV)—1-w, lat. 35° 53' 37", long. 114° 37' 13".

Willow Beach—K11MW, Willow Beach Resort, Box 187, Boulder City, AZ 89005 (KTNV Ch. 13 Las Vegas, NV)—1-w, lat. 35° 53' 37", long. 114° 37' 13".

Window Rock—K44BB, Navajo Nation, Box 2569, Window Rock, AZ 86515 (KNME-TV Ch. 5 Albuquerque, NM)—lat. 35° 33' 36", long. 109° 06' 30". Note: Licensed as LPTV.

Window Rock—K63AK, The Navajo Tribe, Box 308, Window Rock, AZ 86515 (KNME-TV Ch. 5 Albuquerque, NM)—100-w, lat. 35° 33' 36", long. 109° 06' 30".

Window Rock, Fort Defiance & St. Michaels—K65BI, Navajo Tribal Council, Box 308, Window Rock, AZ 86505 (KDB-TV Ch. 4 Albuquerque, NM)—100-w, lat. 35° 33' 36", long. 109° 06' 30".

Window Rock, Fort Defiance & St. Michaels—K67BQ, Navajo Tribal Council, Box 308, Window Rock, AZ 86505 (KOAT-TV Ch. 7 Albuquerque, NM)—100-w, lat. 35° 33' 36", long. 109° 06' 30".

Window Rock, Fort Defiance & St. Michaels—K69BV, Navajo Tribal Council, Box 308, Window Rock, AZ 86505 (KRQE Ch. 13 Albuquerque, NM)—100-w, lat. 35° 33' 36", long. 109° 06' 30".

Winslow—K09JZ, KSAZ License Inc., Suite 1100 W, 3200 Windy Hill Rd., Marietta, GA 30067 (KSAZ-TV Ch. 10 Phoenix)—10-w, lat. 34° 50' 26", long. 110° 54' 55".

Woodruff—K04EH, Woodruff Translator Assn., Box 22, Woodruff, AZ 85942 (KNAZ-TV Ch. 2 Flagstaff)—1-w, lat. 34° 48' 00", long. 110° 01' 00".

York—See K57CU, Duncan.

York—See K65CM, Duncan.

York—See K67CP, Duncan.

York—See K69DG, Duncan.

York, Duncan, Franklin, Loma Linda Estates, Sheldon & Verde Lee Acres—K02FV, York-Sheldon TV Assn., Box 67, Rte. 2, Duncan, AZ 85534 (KGUN Ch. 9 Tucson)—5-w, lat. 32° 53' 14", long. 109° 18' 49".

York, Duncan, Franklin, Loma Linda Estates, Sheldon & Verde Lee Acres—K07IR, York-Sheldon TV Assn., Box 67, Rte. 2, Duncan, AZ 85534 (KOLD-TV Ch. 13 Tucson)—10-w, lat. 32° 53' 14", long. 109° 18' 49".

York, Duncan, Franklin, Loma Linda Estates, Sheldon & Verde Lee Acres—K11JJ, York-Sheldon TV Assn., Box 67, Rte. 2, Duncan, AZ 85534 (KVDA-TV Ch. 4 Tucson)—10-w, lat. 32° 53' 14", long. 109° 18' 49".

***Yuma**—K19CX, Marshall C. Carpenter, 3401 E. Cholla, Phoenix, AZ 85028 (KUSK Ch. 7 Prescott-Phoenix)—100-w, lat. 32° 40' 11", long. 114° 20' 05".

Arkansas

Bentonville—K67EO, The New York Times Co., 16 Montage Mountain Rd., Moosic, PA 18507 (KFSM-TV Ch. 5 Fort Smith)—1000-w, lat. 36° 23' 36", long. 94° 10' 53". Note: Licensed as LPTV.

Blytheville—K11JW, Cosmos Bcstg. Corp., Box 790, Jonesboro, AR 72401—10-w, lat. 35° 53' 43", long. 89° 54' 27".

Crumptown & Waldron rural area—K77BZ, Joe D. Davis, 2816 S. Enid, Fort Smith, AR 72901 (KATV Ch. 7 Little Rock)—20-w, lat. 34° 58' 35", long. 93° 56' 45".

Crumptown & Waldron rural area—K80CL, Joe D. Davis, 2816 S. Enid, Fort Smith, AR 72901 (KTHV Ch. 11 Little Rock)—20-w, lat. 34° 58' 35", long. 93° 56' 45".

El Dorado—K18AB, Noe Enterprises Inc., Box 4067, Monroe, LA 71211 (KNDE-TV Ch. 8 Monroe-West Monroe, LA)—100-w, lat. 33° 12' 42", long. 92° 39' 48".

***El Dorado**—K20DP, Louisiana Christian Bcstg. Inc., 901 Parkwood Dr., Monroe, LA 71291 (KARD Ch. 14 West Monroe-Monroe, LA)—1000-w, lat. 33° 09' 46", long. 92° 37' 30".

***El Dorado**—K23DG, Banam Bcstg. Inc., 11th Floor, 333 S. Hope St., Los Angeles, CA 90071 (KARD Ch. 14 West Monroe-Monroe, LA)—1000-w, lat. 33° 09' 46", long. 92° 37' 30".

Euclid Heights—See K13HP, Hot Springs.

Fayetteville—K42BS, Trinity Bcstg. Network Inc., Box C-11949, Santa Ana, CA 92711—1000-w, lat. 36° 01' 08", long. 94° 13' 12".

Fayetteville—K62DQ, The New York Times Co., 229 W. 43rd St., New York, NY 10036 (KFSM-TV Ch. 5 Fort Smith)—880-w, lat. 36° 08' 50", long. 94° 11' 14". Note: Licensed as LPTV.

Hindsville—K59ES, Pharis Bcstg. Inc., Box 573, Fort Smith, AR 72902 (K46BZ Ch. 46 Fort Smith)—1000-w, lat. 36° 07' 37", long. 93° 51' 57".

Hot Springs & Euclid Heights—K13HP, Arkansas TV Co., Box 269, Little Rock, AR 72203 (KTHV Ch. 11 Little Rock)—1-w, lat. 34° 30' 41", long. 93° 03' 12".

Little Rock—K33DE, National Minority TV Inc., 432 N.E. 7th Ave., Portland, OR 97213 (KTBN-TV Ch. 40 Santa Ana-Los Angeles, CA)—1000-w, lat. 34° 47' 57", long. 92° 29' 29".

Mountain Home—K43CJ, Trinity Bcstg. Network Inc., Box C-11949, Santa Ana, CA 92711 (KTBN-TV Ch. 40 Santa Ana-Los Angeles, CA)—1000-w, lat. 36° 20' 55", long. 92° 24' 01".

***Pine Bluff**—K32DP, Sonlight Bcstg. Systems Inc., 120 Zeigler Circle E, Mobile, AL 36608 (KTBN-TV Ch. 40 Santa Ana-Los Angeles, CA)—1000-w, lat. 34° 11' 33", long. 92° 02' 42".

Sheridan—K05IS, Glenda A. Gray, 58 Country Club Dr., Cocoa Beach, FL 32931 (KTBN-TV Ch. 40 Santa Ana-Los Angeles, CA)—1-w, lat. 34° 19' 56", long. 92° 35' 09".

***Springdale**—K15DR, Pharis Bcstg. Inc., Box 573, Fort Smith, AR 72902 (K46BZ Ch. 46 Fort Smith)—1000-w, lat. 36° 08' 50", long. 94° 11' 14".

Waldron rural area—See K77BZ, Crumplown.

Waldron rural area—See K80CL, Crumplown.

Winslow—K63EG, Pharis Bcstg. Inc., Box 573, Fort Smith, AR 72902—1000-w, lat. 35° 47' 49", long. 94° 10' 04". Note: Licensed as LPTV.

California

Alturas—See K05ET, Likely.

Alturas—See K13IT, Canby.

Alturas—K20DE, Northern California Educational TV Assn., 603 N. Market St., Redding, CA 96003 (KIXE-TV Ch. 9 Redding)—100-w, lat. 41° 09' 08", long. 120° 33' 45".

Alturas—K66BY, California-Oregon Bcstg. Inc., 755 Auditorium Dr., Redding, CA 96001 (KRCR-TV Ch. 7 Redding-Chico)—10-w, lat. 41° 33' 00", long. 120° 31' 12".

Alturas—See K68BX, Likely.

Alturas & Likely—K60AR, Freedom Communications Inc., Box 10, Medford, OR 97501 (KTVL Ch. 10 Medford, OR)—20-w, lat. 41° 32' 18", long. 120° 21' 22".

Armitage Field—See K47AE, Inyokern.

Armitage Field—See K49AA, Inyokern.

Armitage Field—See K53AB, Inyokern.

Armitage Field—See K57AK, Inyokern.

Armitage Field—See K59AO, Inyokern.

Armitage Field—See K61AJ, Inyokern.

Armitage Field—See K63AH, Inyokern.

Armitage Field—See K65AM, Inyokern.

Armitage Field—See K67AD, Inyokern.

Armitage Field—See K69AS, Inyokern.

Baker—K06JL, Baker Community Services District, Box 127, Baker, CA 92309 (KVU-TV Ch. 5 Henderson-Las Vegas, NV)—10-w, lat. 35° 26' 08", long. 115° 55' 21".

Baker—K07IH, Baker Community Services District, Box 127, Baker, CA 92309 (KCBS-TV Ch. 2 Los Angeles)—10-w, lat. 35° 26' 08", long. 115° 55' 21".

Baker—K09HL, Baker Community Services District, Box 127, Baker, CA 92309 (KNBC-TV Ch. 4 Los Angeles)—10-w, lat. 35° 26' 08", long. 115° 55' 21".

Baker—K11KJ, Baker Community Services District, Box 127, Baker, CA 92309 (KTNV Ch. 13 Las Vegas, NV)—10-w, lat. 35° 26' 08", long. 115° 55' 21".

Bakersfield—K39AB, KFTV Inc., 3239 W. Ashlan Ave., Fresno, CA 93722 (KFTV Ch. 21 Hanford-Fresno)—1000-w, lat. 35° 27' 14", long. 118° 35' 37".

Bakersfield—K55CN, Trinity Bcstg. Network Inc., 2442 Michelle Rd., Tustin, CA 92680 (KTBN-TV Ch. 40 Santa Ana-Los Angeles)—1000-w, lat. 35° 26' 20", long. 118° 44' 23".

Bakersfield—K65EY, Valley Public Television Inc., 1544 Van Ness, Fresno, CA 93721 (KVPT Ch. 18 Fresno)—1000-w, lat. 35° 27' 14", long. 118° 35' 37". Note: Licensed as LPTV.

***Bakersfield**—K67FS, Community TV of Southern California, 4401 Sunset Blvd., Los Angeles, CA 90027 (KCEI Ch. 28 Los Angeles)—1000-w, lat. 35° 22' 25", long. 119° 01' 03".

Balch Park—See K07HA, Camp Nelson.

Bald Mountain—See K05EQ, Green Point.

Banning (rural area)—See K59BR, Poppett Flats.

Bay Bridge area—See K03FU, Mountain Gate.

Bear Valley Springs—K54AJ, Bear Valley Springs Property Owners' Assn., Box 4100, Star Rte. 3, Tehachapi, CA 93561 (KCDY-TV Ch. 12 Santa Maria)—20-w, lat. 35° 10' 10", long. 118° 37' 30".

Bear Valley Springs—K64DD, Bear Valley Springs Property Owners' Assn., Box 4100, Star Rte. 3, Tehachapi, CA 93561 (KVPT Ch. 18 Fresno)—10-w, lat. 35° 10' 10", long. 118° 37' 30".

Bear Valley Springs (eastern portion)—K20AA, Bear Valley Springs Property Owners' Assn., Box 4100, Star Rte. 3, Tehachapi, CA 93561 (KAIL Ch. 53 Fresno)—20-w, lat. 35° 09' 09", long. 118° 34' 50".

Bear Valley Springs (eastern portion)—K33AD, Bear Valley Springs Property Owners' Assn., Box 4100, Star Rte. 3, Tehachapi, CA 93561 (KBAK-TV Ch. 29 Bakersfield)—20-w, lat. 35° 09' 09", long. 118° 34' 50".

Bear Valley Springs (eastern portion)—K35AC, Bear Valley Springs Property Owners' Assn., Box 4100, Star Rte. 3, Tehachapi, CA 93561 (KVPT Ch. 18 Fresno)—20-w, lat. 35° 09' 09", long. 118° 34' 50".

Bear Valley Springs (eastern portion)—K39AD, Bear Valley Springs Property Owners' Assn., Box 4100, Star Rte. 3, Tehachapi, CA 93561 (KERO-TV Ch. 23 Bakersfield)—20-w, lat. 35° 09' 09", long. 118° 34' 50".

Bear Valley Springs (eastern portion)—K41AC, Bear Valley Springs Property Owners' Assn., Box 4100, Star Rte. 3, Tehachapi, CA 93561 (KCBS-TV Ch. 2 Los Angeles)—20-w, lat. 35° 09' 09", long. 118° 34' 50".

Bear Valley Springs (eastern portion)—K60BD, Bear Valley Springs Property Owners' Assn., Box 4100, Star Rte. 3, Tehachapi, CA 93561 (KSEE Ch. 24 Fresno)—20-w, lat. 35° 08' 08", long. 118° 39' 50".

Bear Valley Springs (northern portion)—K48AG, Bear Valley Springs Property Owners' Assn., Box 4100, Star Rte. 3, Tehachapi, CA 93561 (KEYT-TV Ch. 3 Santa Barbara)—20-w, lat. 35° 10' 10", long. 118° 37' 30".

Bear Valley Springs (northern portion)—K51AJ, Bear Valley Springs Property Owners' Assn., Box 4100, Star Rte. 3, Tehachapi, CA 93561 (KSBY Ch. 6 San Luis Obispo)—20-w, lat. 35° 10' 10", long. 118° 37' 30".

Bear Valley Springs (western portion)—K56BC, Bear Valley Springs Property Owners' Assn., Box 4100, Star Rte. 3, Tehachapi, CA 93561 (KVPT Ch. 18 Fresno)—20-w, lat. 35° 08' 08", long. 118° 39' 50".

Bear Valley Springs (western portion)—K62BB, Bear Valley Springs Property Owners' Assn., Box 4100, Star Rte. 3, Tehachapi, CA 93561 (KMPH Ch. 26 Visalia-Fresno)—20-w, lat. 35° 08' 08", long. 118° 39' 50".

Bear Valley Springs (western portion)—K66BL, Bear Valley Springs Property Owners' Assn., Box 4100, Star Rte. 3, Tehachapi, CA 93561 (KFSN-TV Ch. 30 Fresno)—20-w, lat. 35° 08' 08", long. 118° 39' 50".

Bear Valley Springs (western portion)—K68BN, Bear Valley Springs Property Owners' Assn., Box 4100, Star Rte. 3, Tehachapi, CA 93561 (KJED Ch. 47 Fresno)—20-w, lat. 35° 08' 08", long. 118° 39' 50".

Benbow & Garberville Airport area—K12JJ, California-Oregon Bcstg. Inc., 755 Auditorium Dr., Redding, CA 96001 (KFWU Ch. 8 Fort Bragg)—1-w, lat. 40° 06' 00", long. 123° 41' 06".

Bieber—See K02FB, Lookout.

Bieber—K06GS, Sacramento Valley TV Inc., 755 Auditorium Dr., Redding, CA 96001 (KCRA-TV Ch. 3 Sacramento)—1-w, lat. 41° 04' 20", long. 121° 13' 00".

Bieber, Fall River Mills & Little Valley—K04GG, Golden Empire Bcstg. Co., Box 489, Chico, CA 95927 (KHSL-TV Ch. 12 Chico)—1-w, lat. 41° 04' 20", long. 121° 13' 00".

Big Bend & Bush Bar—K04EZ, Indian Springs School District, Box P, Big Bend, CA 96010 (KRCR-TV Ch. 7 Redding-Chico)—1-w, lat. 41° 00' 50", long. 121° 57' 00".

Big Bend & Bush Bar—K06ET, Indian Springs School District, Box P, Big Bend, CA 96010 (KIXE-TV Ch. 9 Redding)—1-w, lat. 41° 00' 50", long. 121° 57' 00".

Big Bend & Bush Bar—K13MJ, Indian Springs School District, Box P, Big Bend, CA 96010 (KHSL-TV Ch. 12 Chico)—1-w, lat. 41° 00' 50", long. 121° 57' 00".

Big Pine—See K70AA, Bishop.

Big Pine—See K79AT, Bishop.

Big Sur—K13JS, Monterey County Superintendent of Schools, Box 80851, Salinas, CA 93912 (KQED Ch. 9 San Francisco)—10-w, lat. 36° 18' 25", long. 121° 53' 56".

Bishop—K76BH, Mono County Service Area No. 5, Box 397, Rte. 2, Bishop, CA 93514 (KOLO-TV Ch. 8 Reno, NV)—20-w, lat. 37° 25' 00", long. 118° 11' 00".

Bishop & Big Pine—K70AA, Mono County Service Area No. 5, Box 397, Rte. 2, Bishop, CA 93514 (KCBS-TV Ch. 2 Los Angeles)—20-w, lat. 37° 20' 43", long. 118° 18' 25".

Bishop & Big Pine—K79AT, Mono County Service Area No. 5, Box 397, Rte. 2, Bishop, CA 93514 (KABC-TV Ch. 7 Los Angeles)—20-w, lat. 37° 20' 43", long. 118° 18' 25".

Blue Lake—K36BT, California-Oregon Bcstg. Inc., 755 Auditorium Dr., Redding, CA 96001 (KRCR-TV Ch. 7 Redding-Chico)—20-w, lat. 40° 53' 25", long. 123° 58' 53".

Blythe—K59CP, Palo Verde Valley TV Club Inc., Box 874, Blythe, CA 92226 (KSAZ-TV Ch. 10 Phoenix, AZ)—10-w, lat. 33° 34' 12", long. 114° 20' 56".

Blythe—K61CR, Palo Verde Valley TV Club Inc., Box 874, Blythe, CA 92226 (KTVK Ch. 3 Phoenix, AZ)—10-w, lat. 33° 34' 12", long. 114° 20' 56".

Blythe—K63CJ, Palo Verde Valley TV Club Inc., Box 874, Blythe, CA 92226 (KPHO-TV Ch. 5 Phoenix, AZ)—10-w, lat. 33° 34' 12", long. 114° 20' 56".

Blythe—K65CP, Palo Verde Valley TV Club Inc., Box 874, Blythe, CA 92226 (KAET Ch. 8 Phoenix, AZ)—10-w, lat. 33° 34' 12", long. 114° 20' 56".

***Blythe**—K67DZ, Palo Verde Valley TV Club Inc., Box 874, Blythe, CA 92226 (KPNX Ch. 12 Phoenix-Mesa, AZ)—20-w, lat. 33° 34' 12", long. 114° 20' 56".

Boonville & Philo—K57CT, Anderson Valley TV Inc., Box 391, Boonville, CA 95415 (KPIX-TV Ch. 5 San Francisco)—20-w, lat. 38° 58' 20", long. 123° 16' 00".

Boonville & Philo—K59CH, Anderson Valley TV Inc., Box 391, Boonville, CA 95415 (KRON-TV Ch. 4 San Francisco)—1-w, lat. 38° 58' 20", long. 123° 16' 00".

Boonville & Philo—K61CH, Anderson Valley TV Inc., Box 391, Boonville, CA 95415 (KGO-TV Ch. 7 San Francisco)—20-w, lat. 38° 58' 20", long. 123° 16' 00".

Boonville & Philo—K63CE, Anderson Valley TV Inc., Box 391, Boonville, CA 95415 (KTVU Ch. 2 Oakland-San Francisco)—20-w, lat. 38° 58' 20", long. 123° 16' 00".

Boonville & Philo—K67CC, Anderson Valley TV Inc., Box 391, Boonville, CA 95415 (KBHK-TV Ch. 44 San Francisco)—100-w, lat. 38° 58' 20", long. 123° 16' 00".

Boonville & Philo—K69CU, Anderson Valley TV Inc., Box 391, Boonville, CA 95415 (KQED Ch. 9 San Francisco)—20-w, lat. 38° 58' 20", long. 123° 16' 00".

Bradley—See K13ND, San Ardo.

Bradley—See K55GQ, San Ardo.

Branscomb—See K06FR, Laytonville.

Branscomb—See K08GJ, Laytonville.

Branscomb—See K10GL, Laytonville.

Branscomb—See K12GV, Laytonville.

Bridgeport—See K05FH, Lee Vining.

Bridgeport & Twin Lakes—K02JX, Mono County Service Area No. 5, Box 675, Bridgeport, CA 93517 (KCRA-TV Ch. 3 Sacramento)—1-w, lat. 38° 11' 10", long. 119° 19' 10".

Bridgeport & Twin Lakes—K11HS, Mono County Service Area No. 5, Box 675, Bridgeport, CA 93517 (KCRA-TV Ch. 3 Sacramento)—1-w, lat. 38° 23' 19", long. 119° 21' 50".

Bridgeport & Twin Lakes—K13EX, Mono County Service Area No. 5, Box 675, Bridgeport, CA 93517 (KOLO-TV Ch. 8 Reno, NV)—1-w, lat. 38° 11' 10", long. 119° 19' 10".

Bridgeport, Twin Lakes & Mount Patterson—K07QM, Mono County Service Area No. 5, Box 675, Bridgeport, CA 93517 (KXTV Ch. 10 Sacramento-Stockton)—1-w, lat. 38° 23' 19", long. 119° 21' 50".

***Buellton & Solvang**—K18DQ, Trinity Bcstg. Network Inc., 2442 Michelle Rd., Tustin, CA 92680 (KTBN-TV Ch. 40 Santa Ana-Los Angeles)—100-w, lat. 34° 31' 31", long. 119° 57' 29".

Burney—See K11JM, Fall River Mills.

Burney—See K13JT, Fall River Mills.

Burney, Fall River Mills, McArthur & Hat Creek—K05DQ, California-Oregon Bcstg. Inc., 755 Auditorium Dr., Redding, CA 96001 (KRCR-TV Ch. 7 Redding-Chico)—1-w, lat. 41° 00' 13", long. 121° 28' 52".

Burnt Ranch & Hawkins Bar—K12JL, Ironside TV Club, Box 184, Burnt Ranch, CA 95527 (KIEM-TV Ch. 3 Eureka)—5-w, lat. 40° 50' 00", long. 123° 26' 50".

Bush Bar—See K04EZ, Big Bend.

Bush Bar—See K06ET, Big Bend.

Bush Bar—See K13MJ, Big Bend.

Butte Meadows—K04NE, Golden Empire Bcstg. Co., Box 489, Chico, CA 95927 (KHSL-TV Ch. 12 Chico)—1-w, lat. 40° 04' 00", long. 121° 34' 18".

California Polytechnic State University—K07DK, California Polytechnic State U., San Luis Obispo, CA 93407 (KCOY-TV Ch.

Translators—California

- 12 Santa Maria)—1-w, lat. 35° 17' 58", long. 120° 46' 26".
- Callahan**—See K04EQ, Fort Jones.
- Callahan**—See K06KA, Fort Jones.
- Callahan**—See K13HU, Fort Jones.
- Camp Nelson, Balch Park & Springville**—K07HA, Springville Community TV Inc., Box 701, Springville, CA 93265 (KJEO Ch. 47 Fresno)—1-w, lat. 36° 09' 08", long. 118° 46' 50".
- Canby**—K76AL, Canby TV Club, Box 101, Canby, CA 96015 (KRRC-TV Ch. 7 Redding-Chico)—1-w, lat. 41° 27' 30", long. 120° 43' 00".
- Canby & Alturas**—K13IT, Modoc County Superintendent of Schools, 139 W. Henderson St., Alturas, CA 96101 (KIXE-TV Ch. 9 Redding)—1-w, lat. 41° 27' 03", long. 120° 41' 14".
- Canyondam**—See K67BS, Chester.
- Canyondam, Chester & Westwood**—K57AO, Almanor TV Club Inc., Box 111, Chester, CA 96020 (KCRA-TV Ch. 3 Sacramento)—100-w, lat. 40° 14' 22", long. 121° 01' 54".
- Canyondam, Chester & Westwood**—K59AU, Almanor TV Club Inc., Box 111, Chester, CA 96020 (KRRC-TV Ch. 7 Redding-Chico)—100-w, lat. 40° 14' 22", long. 121° 01' 54".
- Capitola, Watsonville, Santa Cruz, Salinas & Monterey**—K25AC, KTEH-TV Foundation, 100 Skyport Dr., San Jose, CA 95115 (KTEH Ch. 54 San Jose)—1000-w, lat. 37° 06' 39", long. 121° 50' 37".
- Carmel Valley**—K13GS, EP Communications Inc., 520 11th St., Santa Monica, CA 90402 (KSBW Ch. 8 Salinas-Monterey)—1-w, lat. 36° 25' 52", long. 121° 40' 32".
- Carpenteria**—See K65BP, Goleta.
- Castella**—See K02CN, Dunsmuir.
- Castella**—See K04BT, Dunsmuir.
- Castella**—See K05BR, Dunsmuir.
- Castella**—K13FC, Golden Empire Bcstg. Co., Box 489, Chico, CA 95927 (KHSL-TV Ch. 12 Chico)—1-w, lat. 41° 08' 50", long. 122° 18' 30".
- Cedarville**—See K04GB, Fort Bidwell.
- Cedarville**—K71AF, Surprise Valley TV Club, Box 266, Cedarville, CA 96104 (KOLO-TV Ch. 8 Reno, NV)—100-w, lat. 41° 37' 45", long. 120° 03' 45".
- Chalfant Valley**—K55FD, Mono County Service Area No. 2, Box 1810, Rte. 4, Bishop, CA 93514 (KSBW Ch. 8 Salinas-Monterey)—10-w, lat. 37° 36' 18", long. 118° 20' 32".
- Chalfant Valley**—K61EJ, Mono County Service Area No. 2, Box 1810, Rte. 4, Bishop, CA 93514 (KOLO-TV Ch. 8 Reno, NV)—10-w, lat. 37° 36' 18", long. 118° 20' 32".
- Chalfant Valley**—K64CY, Mono County Service Area No. 2, Box 1810, Rte. 4, Bishop, CA 93514 (KXTV Ch. 10 Sacramento-Stockton)—10-w, lat. 37° 36' 18", long. 118° 20' 32".
- Chester**—See K57AO, Canyondam.
- Chester**—See K59AU, Canyondam.
- Chester, Canyondam & Westwood**—K67BS, Almanor TV Club Inc., Box 111, Chester, CA 96020 (KTXL Ch. 40 Sacramento-Stockton)—100-w, lat. 40° 14' 22", long. 121° 01' 54".
- Chester, Greenville & Westwood**—K54EE, Golden Empire Bcstg. Co., Box 489, Chico, CA 95927 (KHSL-TV Ch. 12 Chico)—100-w, lat. 40° 14' 22", long. 121° 01' 54".
- Chester, Greenville, Susanville & Westwood**—K63DP, Almanor TV & FM Assn., Box 111, Chester, CA 96020 (KIXE-TV Ch. 9 Redding)—100-w, lat. 40° 14' 22", long. 121° 01' 54".
- Chico**—K15CX, California-Oregon Bcstg. Inc., 755 Auditorium Dr., Redding, CA 96001 (KRRC-TV Ch. 7 Redding-Chico)—1000-w, lat. 39° 57' 30", long. 121° 42' 48". Note: Licensed as LPTV.
- Chico**—K21DS, Sainte Ltd., 100 Sycamore Ave., Modesto, CA 95354 (KCSO Ch. 19 Modesto-Sacramento-Stockton)—1000-w, lat. 39° 57' 45", long. 121° 42' 40".
- *Chico**—K43DW, Sainte Ltd., 100 Sycamore Ave., Modesto, CA 95354 (KCSO Ch. 19 Modesto-Sacramento-Stockton)—1000-w, lat. 39° 55' 03", long. 122° 40' 12". Requests modification of CP to change city of license to Redding, lat. 40° 36' 37", long. 122° 22' 44". BMPPT-940413BS.
- Chico & Paradise**—K67DY, Butte Television, 3412 Ridgeview Dr., El Dorado Hills, CA 95630 (KTSF Ch. 26 San Francisco)—100-w, lat. 39° 43' 37", long. 121° 40' 47".
- Chico & Vino**—K020A, Family Stations Inc., 290 Hegeberger Rd., Oakland, CA 94621 (KFTL Ch. 64 Stockton)—10-w, lat. 39° 47' 50", long. 121° 50' 37". Note: Licensed as LPTV.
- China Lake**—See K02HY, Ridgecrest.
- China Lake**—See K04HX, Ridgecrest.
- China Lake**—See K05FO, Ridgecrest.
- China Lake**—See K07NH, Ridgecrest.
- China Lake**—See K09MG, Ridgecrest.
- China Lake**—See K11ML, Ridgecrest.
- China Lake**—See K13NF, Ridgecrest.
- China Lake**—See K49AA, Inyokern.
- China Lake**—See K55AB, Ridgecrest.
- Coffee Creek**—See K04IO, Trinity Center.
- Coffee Creek**—See K05FZ, Trinity Center.
- Colusa**—See K08FZ, Maxwell.
- Cotton**—See K45DS, Freshwater.
- Covelo**—K04GZ, Round Valley Chamber of Commerce, Box 77E, Rte. 1, Covelo, CA 95428 (KRRC-TV Ch. 7 Redding-Chico)—1-w, lat. 39° 50' 45", long. 123° 21' 00".
- Covelo**—K05EU, Round Valley Chamber of Commerce, Box 77E, Rte. 1, Covelo, CA 95428 (KHSL-TV Ch. 12 Chico)—1-w, lat. 39° 50' 45", long. 123° 21' 00".
- Covelo**—K09PM, Round Valley Chamber of Commerce, Box 77E, Rte. 1, Covelo, CA 95428 (KEET Ch. 13 Eureka)—1-w, lat. 39° 50' 45", long. 123° 21' 00".
- Covelo**—K11PT, Round Valley Chamber of Commerce, Box 77E, Rte. 1, Covelo, CA 95428 (KTVU Ch. 2 Oakland-San Francisco)—1-w, lat. 39° 50' 45", long. 123° 21' 00".
- Covelo**—K13JY, Round Valley Unified School District, Box 276, Covelo, CA 95428 (KQED Ch. 9 San Francisco)—1-w, lat. 39° 30' 54", long. 123° 05' 43".
- Crescent City**—K09VQ, Precht Television Assoc. Inc., Box 5268, Missoula, MT 59806 (KJEM-TV Ch. 3 Eureka)—lat. 41° 57' 05", long. 124° 10' 52". Requests CP for change to lat. 41° 50' 36", long. 124° 50' 55". BPTV-JE0415ZD.
- *Crescent City**—K22DS, California-Oregon Bcstg. Inc., 125 S. Fir, Medford, OR 97501 (KOBH Ch. 5 Medford, OR)—1000-w, lat. 41° 57' 46", long. 124° 11' 00". Note: Licensed as LPTV.
- Crowley Lake & Long Valley**—K58BN, Mono County Service Area No. 1, Box 189, Rte. 1, Crowley Lake, CA 93546 (KXTV Ch. 10 Sacramento-Stockton)—1-w, lat. 37° 42' 45", long. 118° 39' 27".
- Daggett**—K15BZ, County of San Bernardino, County Service Area 40, 157 W. 5th St., San Bernardino, CA 92415 (KCBS-TV Ch. 2 Los Angeles)—100-w, lat. 34° 53' 07", long. 116° 53' 45".
- Daggett**—K19BS, County of San Bernardino, County Service Area 40, 157 W. 5th St., San Bernardino, CA 92415 (KNBC-TV Ch. 4 Los Angeles)—100-w, lat. 34° 53' 07", long. 116° 53' 45".
- Daggett**—K23BP, County of San Bernardino, County Service Area 40, 157 W. 5th St., San Bernardino, CA 92415 (KTV Ch. 11 Los Angeles)—100-w, lat. 34° 53' 07", long. 116° 53' 45".
- Daggett**—K41CY, County of San Bernardino, County Service Area 40, 610 E. Main St., Barstow, CA 92311—lat. 34° 53' 07", long. 116° 53' 45".
- Daggett**—K61AE, County of San Bernardino, County Service Area 40, 157 W. 5th St., San Bernardino, CA 92415 (KBAK-TV Ch. 29 Bakersfield)—100-w, lat. 34° 53' 07", long. 116° 53' 45".
- Daggett**—K67AZ, County of San Bernardino, County Service Area 40, 157 W. 5th St., San Bernardino, CA 92415 (KCAL Ch. 9 Los Angeles)—100-w, lat. 34° 53' 07", long. 116° 53' 45". Note: Operating as LPTV.
- Daggett & rural area**—K35BQ, County of San Bernardino, County Service Area 40, 157 W. 5th St., San Bernardino, CA 92415 (KTLA Ch. 5 Los Angeles)—100-w, lat. 34° 53' 07", long. 116° 53' 45".
- *Daggett & rural area**—K39DW, County of San Bernardino, Service Area 40, 610 E. Main St., Barstow, CA 92311 (KMEX-TV Ch. 34 Los Angeles)—100-w, lat. 34° 53' 07", long. 116° 53' 45".
- *Daggett & rural area**—K44DV, City of San Bernardino, Serving Area 40, 610 E. Main St., Barstow, CA 92311 (KCET Ch. 28 Los Angeles)—100-w, lat. 34° 53' 07", long. 116° 53' 45".
- Daggett & rural area**—K69FJ, County of San Bernardino, County Service Area 40, 157 W. 5th St., San Bernardino, CA 92415 (KCOP Ch. 13 Los Angeles)—100-w, lat. 34° 53' 07", long. 116° 53' 45".
- Death Valley**—See K09KT, Furnace Creek.
- Death Valley**—See K11LB, Furnace Creek.
- Desert Hot Springs**—K40DH, Trinity Bcstg. Network Inc., 2442 Michelle Rd., Tustin, CA 92680 (KTBN-TV Ch. 40 Santa Ana-Los Angeles)—100-w, lat. 34° 02' 46", long. 116° 48' 49". Holds CP for change to 1000-w. BPTT-910814JD.
- Dinsmore**—K11LV, Ruth Lake Community Services District, Box 31, Mad River, CA 95552 (KRRC-TV Ch. 7 Redding-Chico)—5-w, lat. 40° 29' 55", long. 123° 36' 37".
- Douglas City**—See K02EE, Weaverville.
- Douglas City**—See K05CF, Weaverville.
- Dunsmuir, Castella & Mount Shasta**—K02CN, Freedom Communications Inc., Box 10, Medford, OR 97501 (KTVL Ch. 10 Medford, OR)—1-w, lat. 41° 13' 30", long. 122° 18' 00".

Dunsmuir, Castella & Mount Shasta—K04BT, Golden Empire Bcstg. Co., Box 489, Chico, CA 95927 (KHSL-TV Ch. 12 Chico)—10-w, lat. 41° 13' 30", long. 122° 18' 00".

Dunsmuir, Castella & Mount Shasta—K05BR, California-Oregon Bcstg. Inc., 755 Auditorium Dr., Redding, CA 96001 (KRCR-TV Ch. 7 Redding-Chico)—1-w, lat. 41° 13' 30", long. 122° 18' 00".

Durham—K20CO, California-Oregon Bcstg. Inc., 755 Auditorium Dr., Redding, CA 96001 (KRCR-TV Ch. 7 Redding-Chico)—20-w, lat. 39° 37' 30", long. 121° 47' 53". Note: Licensed as LPTV.

Eagle Lake & Spaulding areas—K10HP, California-Oregon Bcstg. Inc., 755 Auditorium Dr., Redding, CA 96001 (KRCR-TV Ch. 7 Redding-Chico)—5-w, lat. 40° 41' 12", long. 120° 35' 50".

Eagleville—See K04GB, Fort Bidwell.

East Weed—K33DI, California-Oregon Bcstg. Inc., 755 Auditorium Dr., Redding, CA 96001 (KRCR-TV Ch. 7 Redding-Chico)—100-w, lat. 41° 25' 01", long. 122° 23' 34". Note: Licensed as LPTV.

Escondido, Rancho Bernardo & Poway—K57CD, Estrella Communications, 1139 Grand Central Ave., Glendale, CA 91201 (KVEA Ch. 52 Corona-Los Angeles)—100-w, lat. 33° 00' 31", long. 116° 58' 16".

Essex—K02IY, Essex Community TV, U.S. Hwy. 66, Essex, CA 92332 (KPNX Ch. 12 Phoenix-Mesa, AZ)—10-w, lat. 34° 53' 08", long. 115° 04' 09".

Etna—See K04EQ, Fort Jones.

Etna—See K06KA, Fort Jones.

Etna—See K13HU, Fort Jones.

Etna & Fort Jones—K02HC, Northern California Educational TV Assn. Inc., 603 N. Market St., Redding, CA 96003 (KIXE-TV Ch. 9 Redding)—5-w, lat. 41° 28' 00", long. 122° 55' 40".

Eureka—K47EH, Trinity Bcstg. Network Inc., 2442 Michelle Rd., Tustin, CA 92680 (KTBN-TV Ch. 40 Santa Ana-Los Angeles)—20-w, lat. 40° 43' 14", long. 123° 57' 53".

Fall River Mills—See K04GG, Bieber.

Fall River Mills—See K05DQ, Burney.

Fall River Mills & McArthur—K28DB, Northern California Educational TV Assn. Inc., 603 N. Market St., Redding, CA 96003 (KIXE-TV Ch. 9 Redding)—100-w, lat. 41° 00' 13", long. 121° 28' 52".

Fall River Mills, Burney & Hat Creek—K11JM, Sacramento Valley TV Inc., 755 Auditorium Dr., Redding, CA 96001

(KCR-TV Ch. 3 Sacramento)—1-w, lat. 41° 01' 00", long. 121° 28' 50".

Fall River Mills, Burney & Hat Creek—K13JT, Golden Empire Bcstg. Co., Box 489, Chico, CA 95927 (KHSL-TV Ch. 12 Chico)—1-w, lat. 41° 01' 00", long. 121° 28' 50".

Fern Creek—See K06CV, June Lake.

Fern Creek—See K12ED, June Lake.

Fifteen Mile Valley—K06IY, County of San Bernardino, County Service Area 29, Box 922, Lucerne Valley, CA 92356 (KTTV Ch. 11 Los Angeles)—1-w, lat. 34° 24' 42", long. 117° 01' 16".

Fifteen Mile Valley—K08IR, County of San Bernardino, County Service Area 29, Box 922, Lucerne Valley, CA 92356 (KCBS-TV Ch. 2 Los Angeles)—1-w, lat. 34° 24' 42", long. 117° 01' 16".

Fifteen Mile Valley—K10JT, County of San Bernardino, County Service Area 29, Box 922, Lucerne Valley, CA 92356 (KNBC-TV Ch. 4 Los Angeles)—1-w, lat. 34° 24' 42", long. 117° 01' 16".

Fifteen Mile Valley—K12KM, County of San Bernardino, County Service Area 29, Box 922, Lucerne Valley, CA 92356 (KABC-TV Ch. 7 Los Angeles)—1-w, lat. 34° 24' 42", long. 117° 01' 16".

Fort Bidwell—See K06FF, Lake City.

Fort Bidwell, Cedarville & Eagleville—K04GB, Surprise Valley TV Club, Box 266, Cedarville, CA 96104 (KTVL Ch. 10 Medford, OR)—10-w, lat. 41° 33' 06", long. 119° 56' 03".

Fort Bragg—See K06FR, Laytonville.

Fort Bragg—See K08GJ, Laytonville.

Fort Bragg—See K10GL, Laytonville.

Fort Bragg—See K12GV, Laytonville.

Fort Bragg—See K53CM, Laytonville.

***Fort Dick**—K28CU, Soda Mountain Bcstg. Inc., 2225 Coburg Rd., Eugene, OR 97401 (KDRV Ch. 12 Medford, OR)—lat. 42° 07' 23", long. 124° 17' 56".

Fort Jones—See K02HC, Etna.

Fort Jones, Callahan, Etna & Greenview—K04EQ, California-Oregon Bcstg. Inc., 755 Auditorium Dr., Redding, CA 96001 (KRCR-TV Ch. 7 Redding-Chico)—5-w, lat. 41° 28' 00", long. 122° 55' 40".

Fort Jones, Callahan, Etna & Greenview—K06KA, Freedom Communications Inc., Box 10, Medford, OR 97501 (KTVL Ch. 10 Medford, OR)—10-w, lat. 41° 28' 00", long. 122° 55' 40".

Fort Jones, Callahan, Etna & Greenview—K13HU, California-Oregon Bcstg. Inc., 125 S. Fir, Medford, OR 97501 (KOBI Ch. 5 Medford, OR)—5-w, lat. 41° 28' 00", long. 122° 55' 40".

Fortuna/Rio Dell—K20CN, California-Oregon Bcstg. Inc., 755 Auditorium Dr., Redding, CA 96001 (KAEF Ch. 23 Arcata-Eureka; KRCR-TV Ch. 7 Redding-Chico)—1000-w, lat. 40° 25' 12", long. 124° 05' 00". Note: Licensed as LPTV. Requests CP for change to lat. 40° 25' 27", long. 124° 06' 23". BPTT-940414NR.

Freshwater, Pidgeon Point & Cotten—K45DS, California-Oregon Bcstg. Inc., Box 5M, Medford, OR 97501 (KAEF Ch. 23 Arcata-Eureka)—100-w, lat. 40° 48' 09", long. 124° 08' 20".

Fresno—K34AV, Gary M. Coccola, 706 W. Hemdon Ave., Fresno, CA 93650 (KFBC Ch. 42 Concord)—1000-w, lat. 36° 44' 45", long. 119° 16' 57". Note: Licensed as LPTV.

Furnace Creek & Death Valley—K09KT, Death Valley Employees Assn., Box 132, Death Valley, CA 92328 (KCBS-TV Ch. 2 Los Angeles)—1-w, lat. 36° 13' 12", long. 117° 05' 08".

Furnace Creek & Death Valley—K11LB, Death Valley Employees Assn., Box 132, Death Valley, CA 92328 (KVBC Ch. 3 Las Vegas, NV)—1-w, lat. 36° 13' 12", long. 117° 05' 08".

Garberville—K10HX, Miller Bcstg. Co., 1800 Broadway, Eureka, CA 95501 (KVIQ-TV Ch. 6 Eureka)—1-w, lat. 40° 06' 12", long. 123° 49' 08".

Garberville & Redway—K04NX, Precht Television Assoc. Inc., 5650 S. Broadway, Eureka, CA 95501 (KIEM-TV Ch. 3 Eureka)—1-w, lat. 40° 06' 06", long. 123° 48' 40".

Garberville Airport area—See K12JJ, Benbow.

Gasquet—K25CF, California-Oregon Bcstg. Inc., 125 S. Fir, Medford, OR 97501 (KOBI Ch. 5 Medford, OR)—3.3-w, lat. 41° 49' 50", long. 123° 52' 36".

Goleta & Carpenteria—K65BP, Harriscope of Los Angeles Inc., Suite 1420, 10920 Wilshire Blvd., Los Angeles, CA 90024 (KWHY-TV Ch. 22 Los Angeles)—100-w, lat. 34° 27' 58", long. 119° 40' 37". Note: Licensed as LPTV.

Gonzales—K59AC, Monterey County Superintendent of Schools, 132 W. Market St., Salinas, CA (KTEH Ch. 54 San Jose)—100-w, lat. 36° 34' 54", long. 121° 26' 34".

Green Point, Bald Mountain & Murphy Meadow area—K05EQ, California-Oregon Bcstg. Inc., 755 Auditorium Dr., Redding, CA 96001 (KRCR-TV Ch. 7 Redding-Chico)—5-w, lat. 40° 52' 20", long. 123° 44' 08".

Green Valley Lake—K69CO, San Bernardino Cty. Superintendent of Schools, 201 N. E St., San Bernardino, CA 92415 (KCET Ch. 28 Los Angeles)—100-w, lat. 34° 11' 46", long. 117° 02' 55".

Greenview—See K04EQ, Fort Jones.

Greenview—See K06KA, Fort Jones.

Greenview—See K13HU, Fort Jones.

Greenville—K41BL, Golden Empire Bcstg. Co., Box 489, Chico, CA 95927—lat. 40° 07' 09", long. 120° 55' 20".

Greenville—K51CA, Golden Empire Bcstg. Co., Box 489, Chico, CA 95927 (KHSL-TV Ch. 12 Chico)—20-w, lat. 40° 07' 09", long. 120° 55' 20".

Greenville—See K54EE, Chester.

Greenville—See K63DP, Chester.

Grenada—See K35DE, Yreka.

Gull Lake—See K12ED, June Lake.

Happy Camp—K07IX, Slater Butte Translator Co., Box 185, Happy Camp, CA (KTVL Ch. 10 Medford, OR)—10-w, lat. 41° 51' 30", long. 123° 21' 13".

Happy Camp & North Indian Creek—K09PI, Slater Butte Translator Co., Box 185, Happy Camp, CA 96039 (KDRV Ch. 12 Medford, OR)—5-w, lat. 41° 51' 30", long. 123° 21' 13".

Happy Camp & North Indian Creek—K11GD, Slater Butte Translator Co., Box 185, Happy Camp, CA 96039 (KVIQ-TV Ch. 6 Eureka)—5-w, lat. 41° 51' 30", long. 123° 21' 13".

Happy Camp & North Indian Creek—K13GL, Slater Butte Translator Co., Box 185, Happy Camp, CA 96039 (KOBI Ch. 5 Medford, OR)—1-w, lat. 41° 51' 30", long. 123° 21' 13".

Hat Creek—See K05DQ, Burney.

Hat Creek—See K11JM, Fall River Mills.

Hat Creek—See K13JT, Fall River Mills.

Hawkins Bar—See K12JL, Burnt Ranch.

Hayfork—K02BZ, Hayfork Chamber of Commerce, Box 643, Hayfork, CA 96041 (KHSL-TV Ch. 12 Chico)—5-w, lat. 40° 29' 34", long. 123° 11' 52".

Hayfork—K04EM, Hayfork Chamber of Commerce, Box 643, Hayfork, CA 96041 (KRCR-TV Ch. 7 Redding-Chico)—1-w, lat. 40° 29' 34", long. 123° 11' 52".

Hayfork—K05CR, Trinity County Superintendent of Schools, Courthouse Drawer AH, Weaverville, CA 96093 (KIXE-TV Ch.

Translators—California

- 9 Redding)—1-w, lat. 40° 29' 34", long. 123° 11' 52".
- Hemet**—See K27DS, Twentynine Palms.
- Heritage Ranch (rural area)**—K02JP, Heritage Ranch Owners' Assn., Box 1155, Paso Robles, CA 93446 (KNTV Ch. 11 San Jose)—1-w, lat. 35° 43' 07", long. 120° 53' 45".
- Heritage Ranch (rural area)**—K04JM, Heritage Ranch Owners' Assn., Box 1155, Paso Robles, CA 93446 (KCOY-TV Ch. 12 Santa Maria)—1-w, lat. 35° 43' 07", long. 120° 53' 45".
- Herlong**—See K59ET, Susanville.
- Herlong**—See K61EN, Susanville.
- Herlong**—See K63CM, Susanville.
- Herlong**—See K65CC, Susanville.
- Herlong**—See K67BY, Susanville.
- Herlong**—See K69FS, Susanville.
- Hollister**—K59AY, Harron-Smith Television Partnership, Suite 420, 3839 4th St. N, St. Petersburg, FL 33703 (KCCN-TV Ch. 46 Monterey-Salinas)—100-w, lat. 36° 45' 37", long. 121° 29' 24".
- Hoopa**—K07GJ, Precht Television Assoc. Inc., 5650 S. Broadway, Eureka, CA 95501 (KIEM-TV Ch. 3 Eureka)—5-w, lat. 41° 07' 13", long. 123° 42' 47".
- Hoopa**—K11NE, Miller Bcstg. Co., 1800 Broadway, Eureka, CA 95501 (KVIQ-TV Ch. 6 Eureka)—5-w, lat. 41° 07' 13", long. 123° 42' 47".
- ***Hoopa**—K32BX, Hoopa United Community Assn., Hwy. 96, Hoopa, CA 95546 (KAFF Ch. 23 Arcata-Eureka)—20-w, lat. 41° 07' 13", long. 123° 42' 47".
- Hoopa Valley**—K09MS, Hoopa Valley Chamber of Commerce, Box 337, Hoopa Valley, CA 95546 (KEET Ch. 13 Eureka)—5-w, lat. 41° 07' 13", long. 123° 42' 47".
- Hopland**—K06FA, Sanel Valley TV Assn., 771 Main St., Hopland, CA 95449 (KTVU Ch. 2 Oakland-San Francisco)—1-w, lat. 38° 56' 06", long. 123° 06' 22".
- Hopland**—K10FZ, Sanel Valley TV Assn., 771 Main St., Hopland, CA 95449 (KPIX-TV Ch. 5 San Francisco)—1-w, lat. 38° 56' 06", long. 123° 06' 22".
- Hopland**—K11TD, Sanel Valley TV Assn., 771 Main St., Hopland, CA 95449 (KRON-TV Ch. 4 San Francisco)—1-w, lat. 38° 55' 39", long. 123° 06' 50".
- Hopland**—K13ID, Sanel Valley TV Assn., 771 Main St., Hopland, CA 95449 (KGO-TV Ch. 7 San Francisco)—1-w, lat. 38° 56' 06", long. 123° 06' 22".
- Hopland**—K35DD, Rural California Bcstg. Corp., 5850 Labath Ave., Rohnert Park, CA 94927 (KRCC-TV Ch. 22 Cotati)—20-w, lat. 38° 55' 39", long. 123° 06' 50".
- Hyampom**—K13MD, Hyampom Community Council, Box 24, Hyampom, CA (KIEM-TV Ch. 3 Eureka)—1-w, lat. 40° 36' 50", long. 123° 25' 20".
- Independence**—K06LB, Inyo County TV, 168 N. Edwards, Independence, CA 93526 (KCBS-TV Ch. 2 Los Angeles)—10-w, lat. 37° 02' 50", long. 118° 15' 02".
- Independence**—K10MC, Inyo County TV, 168 N. Edwards, Independence, CA 93526 (KNBC-TV Ch. 4 Los Angeles)—10-w, lat. 37° 02' 50", long. 118° 15' 02".
- Independence**—K12MZ, Inyo County TV, 168 N. Edwards, Independence, CA 93526 (KABC-TV Ch. 7 Los Angeles)—10-w, lat. 37° 02' 50", long. 118° 15' 02".
- Indio**—K40DB, Pacific Media Corp., 646 Main St., El Centro, CA 92243 (KECY-TV Ch. 9 El Centro-Yuma, Arizona)—lat. 33° 39' 19", long. 115° 59' 05". Requests modification of CP to 1000-w. BMMPT-910502FC.
- Inyokern**—See K51DD, Ridgecrest.
- Inyokern & Armitage Field**—K53AB, Indian Wells Valley TV Booster Inc., Box 562, Ridgecrest, CA 93555 (KTBN-TV Ch. 40 Santa Ana-Los Angeles)—10-w, lat. 35° 28' 48", long. 117° 40' 59".
- Inyokern & Armitage Field**—K57AK, Indian Wells Valley TV Booster Inc., Box 562, Ridgecrest, CA 93555 (KCBS-TV Ch. 2 Los Angeles)—10-w, lat. 35° 28' 48", long. 117° 40' 59".
- Inyokern & Armitage Field**—K59AO, Indian Wells Valley TV Booster Inc., Box 562, Ridgecrest, CA 93555 (KNBC-TV Ch. 4 Los Angeles)—10-w, lat. 35° 28' 48", long. 117° 40' 59".
- Inyokern & Armitage Field**—K61AJ, Indian Wells Valley TV Booster Inc., Box 562, Ridgecrest, CA 93555 (KTLA Ch. 5 Los Angeles)—10-w, lat. 35° 28' 48", long. 117° 40' 59".
- Inyokern & Armitage Field**—K63AH, Indian Wells Valley TV Booster Inc., Box 562, Ridgecrest, CA 93555 (KABC-TV Ch. 7 Los Angeles)—10-w, lat. 35° 28' 48", long. 117° 40' 59".
- Inyokern & Armitage Field**—K65AM, Indian Wells Valley TV Booster Inc., Box 562, Ridgecrest, CA 93555 (KCAL Ch. 9 Los Angeles)—10-w, lat. 35° 28' 48", long. 117° 40' 59".
- Inyokern & Armitage Field**—K67AO, Indian Wells Valley TV Booster Inc., Box 562, Ridgecrest, CA 93555 (KTTV Ch. 11 Los Angeles)—10-w, lat. 35° 28' 48", long. 117° 40' 59".
- Inyokern & Armitage Field**—K69AS, Indian Wells Valley TV Booster Inc., Box 562, Ridgecrest, CA 93555 (KCOP Ch. 13 Los Angeles)—10-w, lat. 35° 28' 48", long. 117° 40' 59".
- Inyokern & Ridgecrest**—K43AG, Kern Educational Telecommunications Consortium, 5801 Sundale, Bakersfield, CA 93309-2900 (KTBN-TV Ch. 40 Santa Ana-Los Angeles)—60-w, lat. 35° 28' 29", long. 117° 41' 57". Note: Licensed as LPTV.
- Inyokern, Armitage Field & Ridgecrest**—K47AE, Indian Wells Valley TV Booster Inc., Box 562, Ridgecrest, CA 93555 (KVEA Ch. 52 Corona-Los Angeles)—23-w, lat. 35° 28' 48", long. 117° 40' 59".
- Inyokern, Armitage Field, China Lake (portions) & Ridgecrest**—K49AA, Indian Wells Valley TV Booster Inc., Box 562, Ridgecrest, CA 93555 (KWHY-TV Ch. 22 Los Angeles)—20-w, lat. 35° 28' 48", long. 117° 40' 59".
- I.O.O.F. Camp Area**—See K03CT, Lewiston.
- Jones Valley Park**—K04JI, Jones Valley Translator Group, 7330 Ravine Rd., Redding, CA 96003 (KHSI-TV Ch. 12 Chico)—1-w, lat. 40° 42' 24", long. 122° 13' 08".
- Joshua Tree**—See K27DS, Twentynine Palms.
- Joshua Tree**—K57EV, Morongo Basin TV Club Inc., Box 864, Twentynine Palms, CA 92277 (KCBS-TV Ch. 2 Los Angeles)—lat. 34° 09' 18", long. 116° 12' 06".
- Joshua Tree (outlying areas) & Monument Manor**—K10LK, Morongo Basin TV Club Inc., Box 864, Twentynine Palms, CA 92277 (KNBC-TV Ch. 4 Los Angeles)—10-w, lat. 34° 05' 26", long. 116° 15' 56".
- Joshua Tree (outlying areas) & Monument Manor**—K12MG, Morongo Basin TV Club Inc., Box 864, Twentynine Palms, CA 92277 (KABC-TV Ch. 7 Los Angeles)—10-w, lat. 34° 05' 26", long. 116° 15' 56".
- Joshua Tree, Landers, Twentynine Palms, Yucca Valley (outlying areas)**—K59BM, Morongo Basin TV Club Inc., Box 864, Twentynine Palms, CA 92277 (KABC-TV Ch. 7 Los Angeles)—20-w, lat. 34° 09' 18", long. 116° 12' 06".
- Joshua Tree, Landers, Twentynine Palms, Yucca Valley (outlying areas)**—K61BE, Morongo Basin TV Club Inc., Box 864, Twentynine Palms, CA 92277 (KNBC-TV Ch. 4 Los Angeles)—20-w, lat. 34° 09' 18", long. 116° 12' 06".
- Junction City**—See K02EE, Weaverville.
- Junction City**—See K05CF, Weaverville.
- June Lake, Fern Creek & Rainbow Mountain**—K06CV, Mono County TV Assn., Box 11, June Lake, CA 93529 (KQED Ch. 9 San Francisco)—1-w, lat. 37° 45' 42", long. 119° 04' 58".
- June Lake, Fern Creek, Gull Lake & Silver Lake**—K12ED, Mono County TV Assn., Box 11, June Lake, CA 93529 (KOLO-TV Ch. 8 Reno, NV)—1-w, lat. 37° 45' 42", long. 119° 04' 58".
- Klamath**—K25CI, California-Oregon Bcstg. Inc., 755 Auditorium Dr., Redding, CA 96001 (KAFF Ch. 23 Arcata-Eureka; KRCC-TV Ch. 7 Redding-Chico)—1-w, lat. 41° 31' 26", long. 123° 54' 26". Note: Licensed as LPTV.
- La Jolla**—K62AK, KNSD License Inc., 8330 Engineer Rd., San Diego, CA 92111-2493 (KNSD Ch. 39 San Diego)—100-w, lat. 32° 50' 50", long. 117° 16' 25". Holds CP for change to lat. 32° 50' 24", long. 117° 14' 52". BPTT-931223JD.
- La Jolla**—K67AM, Board of Trustees, California State U. & Colleges for San Diego State U., San Diego, CA 92182 (KPBS Ch. 15 San Diego)—100-w, lat. 32° 50' 46", long. 117° 16' 33".
- Lake City & Fort Bidwell**—K06FF, Modoc County Superintendent of Schools, 139 W. Henderson, Alturas, CA 96101 (KOTI Ch. 2 Klamath Falls, OR)—10-w, lat. 41° 37' 45", long. 120° 03' 45".
- Lake Isabella**—K06MC, Community TV of Southern California, 4401 Sunset Blvd., Los Angeles, CA 90027 (KCEH Ch. 28 Los Angeles)—10-w, lat. 35° 41' 15", long. 118° 25' 11".
- Lake Isabella area**—K08FX, South Lake Property Owners Assn., Box 296, Lake Isabella, CA 93240 (KBAK-TV Ch. 29 Bakersfield)—10-w, lat. 35° 41' 12", long. 118° 25' 10".
- Lake Isabella area**—K10GC, South Lake Property Owners Assn., Box 296, Lake Isabella, CA 93240 (KERD-TV Ch. 23 Bakersfield)—10-w, lat. 35° 41' 12", long. 118° 25' 10".
- Lake Isabella (South Shore)**—K12HL, South Lake Property Owners Assn., Box 296, Lake Isabella, CA 93240 (KCBS-TV Ch. 2 Los Angeles)—10-w, lat. 35° 41' 12", long. 118° 25' 10".
- Lake Shastina**—K27BH, California-Oregon Bcstg. Inc., Box 5M, 125 S. Fir, Medford, OR 97501 (KRCC-TV Ch. 7 Redding-Chico)—20-w, lat. 41° 30' 38", long. 122° 23' 33". Note: Licensed as LPTV.
- Lakehead**—K02FF, California-Oregon Bcstg. Inc., 755 Auditorium Dr., Redding, CA 96001 (KRCC-TV Ch. 7 Redding-Chico)—5-w, lat. 40° 52' 17", long. 122° 22' 31".
- Lakehead**—K14HX, Northern California Educational TV Assn. Inc., 603 N. Market St., Redding, CA 96003 (KIXE-TV Ch. 9 Redding)—40.5-w, lat. 40° 54' 52", long. 122° 26' 42".
- ***Lakeport**—K33CH, Lake County TV Club, Box 906, Lakeport, CA 95453 (KICU-TV

- Ch. 36 San Jose)—100-w, lat. 38° 59' 23", long. 122° 45' 03".
- *Lakeport—K46DR, Lake County TV Club, Box 906, Lakeport, CA 95453 (KTXL Ch. 40 Sacramento-Stockton)—100-w, lat. 38° 59' 22", long. 122° 46' 04".
- Lakeport—K52AJ, Lake County TV Club, Box 906, Lakeport, CA 95453 (KHSL-TV Ch. 12 Chico)—100-w, lat. 38° 59' 23", long. 122° 45' 03".
- Lakeport—K54CY, Lake County TV Club, Box 906, Lakeport, CA 95453 (KFTY Ch. 50 Santa Rosa)—lat. 38° 59' 22", long. 122° 46' 04".
- Lakeport—K56AW, Lake County TV Club, Box 906, Lakeport, CA 95453 (KTVU Ch. 2 Dakland-San Francisco)—100-w, lat. 38° 59' 23", long. 122° 45' 03".
- Lakeport—K58AW, Lake County TV Club, Box 906, Lakeport, CA 95453 (KCRA-TV Ch. 3 Sacramento)—100-w, lat. 38° 59' 23", long. 122° 45' 03".
- Lakeport—K62AY, Lake County TV Club, Box 906, Lakeport, CA 95453 (KVIE Ch. 6 Sacramento-Stockton)—100-w, lat. 38° 59' 23", long. 122° 45' 03".
- Lakeport—K64AZ, Lake County TV Club, Box 906, Lakeport, CA 95453 (KQVR Ch. 13 Stockton-Sacramento)—100-w, lat. 38° 59' 23", long. 122° 45' 03".
- Lakeport—K68AL, Lake County TV Club, Box 906, Lakeport, CA 95453 (KXTV Ch. 10 Sacramento-Stockton)—100-w, lat. 38° 59' 23", long. 122° 45' 03".
- Lakeshore & Lamoine—K04FL, Golden Empire Bcstg. Co., Box 489, Chico, CA 95927 (KHSL-TV Ch. 12 Chico)—5-w, lat. 40° 54' 52", long. 122° 26' 43".
- Lamoine—See K04FL, Lakeshore.
- Lancaster—K54DN, Trinity Bcstg. Network Inc., 2442 Michelle Rd., Tustin, CA 92680 (KTBN-TV Ch. 40 Santa Ana-Los Angeles)—1000-w, lat. 34° 32' 50", long. 118° 12' 24".
- Landers—See K59BM, Joshua Tree.
- Landers—See K61BE, Joshua Tree.
- Laytonville & Fort Bragg—K53CM, Lester J. Deitz, Box 637, Ukiah, CA 95482 (KOFY-TV Ch. 20 San Francisco)—100-w, lat. 39° 41' 10", long. 123° 34' 44".
- Laytonville, Branscomb & Fort Bragg—K06FR, Lester J. Deitz, Box 637, Ukiah, CA 95482 (KTVU Ch. 2 Oakland-San Francisco)—10-w, lat. 39° 41' 10", long. 123° 34' 44".
- Laytonville, Branscomb & Fort Bragg—K08GJ, Lester J. Deitz, Box 637, Ukiah, CA 95482 (KRON-TV Ch. 4 San Francisco)—10-w, lat. 39° 41' 10", long. 123° 34' 44".
- Laytonville, Branscomb & Fort Bragg—K10GL, Lester J. Deitz, Box 637, Ukiah, CA 95482 (KPIX-TV Ch. 5 San Francisco)—10-w, lat. 39° 41' 10", long. 123° 34' 44".
- Laytonville, Branscomb & Fort Bragg—K12GV, Lester J. Deitz, Box 637, Ukiah, CA 95482 (KGO-TV Ch. 7 San Francisco)—10-w, lat. 39° 41' 10", long. 123° 34' 44".
- Lee Vining—K07SE, Lee Vining Public Utilities District, Box 247, Lee Vining, CA 93541 (KCRA-TV Ch. 3 Sacramento)—1-w, lat. 37° 54' 47", long. 119° 06' 45".
- Lee Vining—K11QP, Lee Vining Public Utilities District, Box 247, Lee Vining, CA 93541 (KOLO-TV Ch. 8 Reno, NV)—1-w, lat. 37° 57' 05", long. 119° 06' 45".
- Lee Vining—K13SS, Lee Vining Public Utilities District, Box 247, Lee Vining, CA 93541 (KXTV Ch. 10 Sacramento-Stockton)—1-w, lat. 37° 54' 47", long. 119° 02' 01".
- Lee Vining & Bridgeport—K05FH, Mono County Superintendent of Schools, Box 11, June Lake, CA 93517 (KVIE Ch. 6 Sacramento-Stockton)—1-w, lat. 38° 05' 27", long. 119° 10' 31".
- Lewiston—K06EX, Lewiston Translator Co., Box 294, Lewiston, CA 96052 (KHSL-TV Ch. 12 Chico)—1-w, lat. 40° 41' 17", long. 122° 49' 55".
- Lewiston—K28CY, Northern California Educational TV Assn. Inc., 603 N. Market St., Redding, CA 96003 (KIXE-TV Ch. 9 Redding)—139-w, lat. 40° 41' 27", long. 122° 49' 55".
- Lewiston & I.O.O.F. Camp area—K03CT, Lewiston Translator Co., Box 294, Lewiston, CA 96052 (KRCR-TV Ch. 7 Redding-Chico)—5-w, lat. 40° 41' 27", long. 122° 49' 55".
- Likely—K11LD, California-Oregon Bcstg. Inc., 755 Auditorium Dr., Redding, CA 96001 (KRCR-TV Ch. 7 Redding-Chico)—5-w, lat. 41° 09' 08", long. 120° 33' 14".
- Likely—See K60AR, Alturas.
- Likely—K77AU, Likely TV Club, Box 61, Likely, CA 96116 (KOLO-TV Ch. 8 Reno, NV)—10-w, lat. 41° 09' 08", long. 120° 33' 14".
- Likely & Alturas—K05ET, California-Oregon Bcstg. Inc., 755 Auditorium Dr., Redding, CA 96001 (KOTI Ch. 2 Klamath Falls, OR)—5-w, lat. 41° 09' 08", long. 120° 33' 14".
- Likely & Alturas—K68BX, Golden Empire Bcstg. Co., Box 489, Chico, CA 95927 (KHSL-TV Ch. 12 Chico)—100-w, lat. 41° 09' 08", long. 120° 33' 45".
- Litchfield—K11RL, Honey Lake Community TV Corp., Box 963, 320 N. Mesa St., Susanville, CA 96130 (KHSL-TV Ch. 12 Chico)—10-w, lat. 40° 07' 15", long. 120° 18' 46".
- Litchfield—K13RZ, Honey Lake Community TV Corp., Box 963, 320 N. Mesa St., Susanville, CA 96130 (KVIE Ch. 6 Sacramento-Stockton)—10-w, lat. 40° 07' 15", long. 120° 18' 46".
- Litchfield—K48DI, Honey Lake Community TV Corp., Box 963, 320 N. Mesa St., Susanville, CA 96130 (KCRA-TV Ch. 3 Sacramento)—20-w, lat. 40° 07' 15", long. 120° 10' 46".
- Little Valley—See K02FB, Lookout.
- Little Valley—See K04GG, Bieber.
- Lodi—See K52CK, Stockton.
- Lompoc—K23CL, Central Coast Good News Inc., Box 3337, San Luis Obispo, CA 93403 (KTBN-TV Ch. 40 Santa Ana-Los Angeles)—100-w, lat. 34° 44' 29", long. 120° 26' 45". Note: Licensed as LPTV.
- Lompoc—K49CM, Central Coast Good News Inc., Box 3337, San Luis Obispo, CA 93403 (KTBN-TV Ch. 40 Santa Ana-Los Angeles)—100-w, lat. 34° 44' 29", long. 120° 26' 45". Requests sale to HBC Holdings Inc. BALTT-931110JL.
- Lone Pine—K50AR, Lone Pine Television Inc., 240 Lubken Ave., Lone Pine, CA 93545 (KCBS-TV Ch. 2 Los Angeles)—100-w, lat. 36° 32' 20", long. 117° 47' 15".
- Lone Pine—K54AZ, Lone Pine Television Inc., 240 Lubken Ave., Lone Pine, CA 93545 (KNBC-TV Ch. 4 Los Angeles)—100-w, lat. 36° 32' 20", long. 117° 47' 15".
- Lone Pine—K56AO, Lone Pine Television Inc., 240 Lubken Ave., Lone Pine, CA 93545 (KTLA Ch. 5 Los Angeles)—20-w, lat. 36° 32' 20", long. 117° 47' 15".
- Lone Pine—K58CH, Lone Pine Television Inc., 240 Lubken Ave., Lone Pine, CA 93545 (KABC-TV Ch. 7 Los Angeles)—20-w, lat. 36° 32' 20", long. 117° 47' 15".
- Lone Pine, Olancha & Pinamint Springs—K52AL, Lone Pine Television Inc., 310 Jackson St., Lone Pine, CA 93545-0867 (KLVX Ch. 10 Las Vegas, NV)—100-w, lat. 36° 31' 51", long. 117° 47' 20".
- Long Valley—K05FR, Mono County Superintendent of Schools, Box 11, June Lake, CA 93517 (KXTV Ch. 10 Sacramento-Stockton; KOLO-TV Ch. 8 Reno, NV)—1-w, lat. 37° 35' 51", long. 118° 48' 34".
- Long Valley—K56BS, Mono County Service Area No. 1, Box 189, Rte. 1, Crowley Lake, CA 93546 (KCRA-TV Ch. 3 Sacramento)—10-w, lat. 37° 42' 45", long. 118° 39' 27".
- Long Valley—See K58BN, Crowley Lake.
- Long Valley Region—K60BR, Mono County Service Area No. 1, Box 189, Rte. 1, Crowley Lake, CA 93546 (KQED Ch. 9 San Francisco)—10-w, lat. 37° 42' 45", long. 118° 39' 27".
- Lookout, Bieber & Little Valley—K02FB, California-Oregon Bcstg. Inc., 755 Auditorium Dr., Redding, CA 96001 (KRCR-TV Ch. 7 Redding-Chico)—1-w, lat. 41° 04' 20", long. 121° 12' 30".
- Los Altos—See K56BR, Palo Alto.
- Los Gatos—See K56BR, Palo Alto.
- Lucerne Valley—K15CA, County of San Bernardino, County Service Area 29, 157 W. 5th St., 2nd Floor, San Bernardino, CA 92415 (KCBS-TV Ch. 2 Los Angeles)—100-w, lat. 34° 27' 47", long. 116° 52' 44".
- Lucerne Valley—K19BT, County of San Bernardino, County Service Area 29, 157 W. 5th St., 2nd Floor, San Bernardino, CA 92415 (KABC-TV Ch. 7 Los Angeles)—100-w, lat. 34° 27' 47", long. 116° 52' 44".
- Lucerne Valley—K33DK, County of San Bernardino, County Service Area 29, 157 W. 5th St., 2nd Floor, San Bernardino, CA 92415—1000-w, lat. 34° 27' 47", long. 116° 52' 44".
- Lucerne Valley—K41CB, County of San Bernardino, County Service Area 29, 157 W. 5th St., 2nd Floor, San Bernardino, CA 92415 (KNBC-TV Ch. 4 Los Angeles)—100-w, lat. 34° 27' 47", long. 116° 52' 44".
- *Lucerne Valley—K43EE, City of San Bernardino, Serving Area 29, 610 E. Main St., Barstow, CA 92311 (KCET Ch. 28 Los Angeles)—100-w, lat. 34° 27' 47", long. 116° 52' 44".
- Lucerne Valley—K48AD, County of San Bernardino, County Service Area 29, 157 W. 5th St., 2nd Floor, San Bernardino, CA 92415 (KTTV Ch. 11 Los Angeles)—100-w, lat. 34° 27' 47", long. 116° 52' 44".
- Lucerne Valley—K54AD, County of San Bernardino, County Service Area 29, 157 W. 5th St., 2nd Floor, San Bernardino, CA 92415 (KCAL Ch. 9 Los Angeles)—100-w, lat. 34° 27' 47", long. 116° 52' 44".
- Lucerne Valley—K68CW, County of San Bernardino, County Service Area 29, 157 W. 5th St., 2nd Floor, San Bernardino, CA 92415 (KTLA Ch. 5 Los Angeles)—100-w, lat. 34° 27' 47", long. 116° 52' 44".
- Mammoth—K12IQ, Mono County Superintendent of Schools, Box 11, June Lake, CA 93517 (KVIE Ch. 6 Sacramento-Stockton)—1-w, lat. 37° 44' 45", long. 119° 03' 20".
- Mammoth Lakes—K09JW, Mammoth Electric, Henry J. Warta, Box 396, Mammoth Lakes, CA 93546 (KGO-TV Ch. 7 San Francisco)—1-w, lat. 37° 37' 39", long. 119° 01' 45".

Translators—California

- Mammoth Lakes**—K11KD, King Holding Corp., 333 Dexter Ave. N, Seattle, WA 98109 (KSBY Ch. 6 San Luis Obispo)—1-w, lat. 37° 37' 39", long. 119° 01' 45".
- Mariposa County**—See K06JW, Ponderosa Basin.
- Maxwell, Colusa & Williams**—K08FZ, California-Oregon Bcstg. Inc., 755 Auditorium Dr., Redding, CA 96001 (KRCR-TV Ch. 7 Redding-Chico)—5-w, lat. 39° 12' 48", long. 121° 49' 05".
- McArthur**—See K05DQ, Burney.
- McArthur**—See K28DB, Fall River Mills.
- Meeks Bay**—See K60AS, Crystal Bay, NV.
- Meyers**—See K43DB, Stataline.
- Mineral**—K05JK, James K. Spliethof, Box 32, Mineral, CA 96063 (KRCR-TV Ch. 7 Redding-Chico)—lat. 40° 17' 57", long. 121° 36' 56".
- Miranda**—K08LD, Miller Bcstg. Co., 1800 Broadway, Eureka, CA 95501 (KVIQ-TV Ch. 6 Eureka)—1-w, lat. 40° 13' 04", long. 123° 49' 58".
- Miranda**—K10NU, Precht Television Assoc. Inc., 5650 S. Broadway, Eureka, CA 95503 (KIEM-TV Ch. 3 Eureka)—1-w, lat. 40° 13' 04", long. 123° 49' 58".
- Modesto**—K61FI, Telemundo of Northern California Inc., 2349 Bering Dr., San Jose, CA 95131 (KSTS Ch. 48 San Jose)—1000-w, lat. 37° 38' 30", long. 120° 59' 51". Note: Licensed as LPTV.
- Montague**—See K04HE, Yreka.
- Montague**—See K13LO, Yreka.
- Montague**—See K17BA, Yreka.
- Montague**—See K35DE, Yreka.
- Monterey**—See K25AC, Capitola.
- Monterey & Salinas**—K29AB, Ralph C. Wilson Industries Inc., 1585 Schallenberger Rd., San Jose, CA 95131 (KICU-TV Ch. 36 San Jose)—1000-w, lat. 36° 32' 05", long. 121° 37' 14".
- Montgomery Creek & Round Mountain**—K02GV, Round Mountain Community TV Corp., Box 23, Round Mountain, CA 96084 (KHSL-TV Ch. 12 Chico)—5-w, lat. 40° 48' 21", long. 121° 57' 24".
- Monument Manor**—See K10LK, Joshua Tree.
- Monument Manor**—See K12MG, Joshua Tree.
- Morgan Hill**—K82BC, KTEH-TV Foundation, 100 Skyport Dr., San Jose, CA 95115 (KTEH Ch. 54 San Jose)—100-w, lat. 37° 09' 06", long. 121° 36' 32". Requests CP for change from Ch. 82 to Ch. 19.
- ***Morongo Valley**—K13WJ, County of San Bernardino, County Service Area 70, 610 E. Main St., Barstow, CA 92311 (KCOP Ch. 13 Los Angeles)—10-w, lat. 34° 03' 54", long. 116° 32' 42".
- Morongo Valley**—K14AB, County of San Bernardino, County Service Area 70, 157 W. 5th St., 2nd Floor, San Bernardino, CA 92415 (KTTV Ch. 11 Los Angeles)—100-w, lat. 34° 03' 54", long. 116° 32' 42".
- Morongo Valley**—K16AA, County of San Bernardino, County Service Area 70, 157 W. 5th St., 2nd Floor, San Bernardino, CA 92415 (KCBS-TV Ch. 2 Los Angeles)—100-w, lat. 34° 03' 54", long. 116° 32' 42".
- ***Morongo Valley**—K48EM, County of San Bernardino, Service Area 40, 610 E. Main St., Barstow, CA 92311 (KCET Ch. 28 Los Angeles)—100-w, lat. 34° 03' 54", long. 116° 32' 42".
- Morongo Valley**—K60AY, County of San Bernardino, County Service Area 70, 157 W. 5th St., 2nd Floor, San Bernardino, CA 92415 (KNBC-TV Ch. 4 Los Angeles)—100-w, lat. 34° 03' 54", long. 116° 32' 42".
- Morongo Valley**—K62AO, County of San Bernardino, County Service Area 70, 157 W. 5th St., 2nd Floor, San Bernardino, CA 92415 (KTLA Ch. 5 Los Angeles)—100-w, lat. 34° 03' 54", long. 116° 32' 42".
- Morongo Valley**—K64AU, County of San Bernardino, County Service Area 70, 157 W. 5th St., 2nd Floor, San Bernardino, CA 92415 (KABC-TV Ch. 7 Los Angeles)—100-w, lat. 34° 03' 54", long. 116° 32' 42".
- Morongo Valley**—K67BH, County of San Bernardino, County Service Area 70, 157 W. 5th St., 2nd Floor, San Bernardino, CA 92415 (KCAL Ch. 9 Los Angeles)—100-w, lat. 34° 03' 54", long. 116° 32' 42".
- Morro Bay**—K09UF, Sainte Ltd., 100 Sycamore Ave., Modesto, CA 95354 (K07TA Ch. 7 Santa Maria)—10-w, lat. 35° 23' 37", long. 120° 42' 23". Note: Licensed as LPTV.
- ***Morro Bay**—K22EE, Central Coast Good News Inc., Box 17, Santa Maria, CA 93456 (KTBN-TV Ch. 40 Santa Ana-Los Angeles)—100-w, lat. 35° 16' 51", long. 120° 48' 41".
- Morro Bay**—K42DN, Central Coast Good News Inc., Box 17, Santa Maria, CA 93456 (KTBN-TV Ch. 40 Santa Ana-Los Angeles)—1000-w, lat. 35° 16' 51", long. 120° 48' 41".
- Morro Bay**—See K57BC, San Luis Obispo.
- Mount Patterson**—See K07QM, Bridgeport.
- Mount Shasta**—See K02CN, Dunsmuir.
- Mount Shasta**—See K04BT, Dunsmuir.
- Mount Shasta**—See K05BR, Dunsmuir.
- Mountain Gate, Silverthorn & Bay Bridge area**—K03FU, California-Oregon Bcstg. Inc., 755 Auditorium Dr., Redding, CA 96001 (KRCR-TV Ch. 7 Redding-Chico)—10-w, lat. 40° 45' 00", long. 122° 17' 49".
- Mountain View**—See K56BR, Palo Alto.
- Murphy Meadow**—See K05EQ, Green Point.
- Needles**—K17BN, Mohave County Board of Supervisors, Box 390, Kingman, AZ 86401 (KSAZ-TV Ch. 10 Phoenix, AZ)—100-w, lat. 35° 02' 09", long. 114° 22' 14".
- Needles**—K30BQ, Needles Community TV Club Inc., Box 617, Needles, CA 92363 (KPNX Ch. 12 Phoenix-Mesa, AZ)—100-w, lat. 35° 02' 09", long. 114° 22' 14".
- Needles**—See K58AP, Gas City, AZ.
- Needles**—See K62AG, Topock, AZ.
- Needles**—See K64AG, Topock, AZ.
- Needles, CA & Bullhead City, Davis Dam & Gas City, AZ**—K19BR, Needles Community TV Club Inc., Box 617, Needles, CA 92363 (KTVK Ch. 3 Phoenix, AZ)—100-w, lat. 35° 02' 09", long. 114° 22' 14".
- Newberry Springs**—K03EK, County of San Bernardino, County Service Area 40, 157 W. 5th St., 2nd Floor, San Bernardino, CA 92415 (KTLA Ch. 5 Los Angeles)—10-w, lat. 34° 50' 03", long. 116° 40' 48".
- Newberry Springs**—K06IQ, County of San Bernardino, County Service Area 40, 157 W. 5th St., 2nd Floor, San Bernardino, CA 92415 (KTTV Ch. 11 Los Angeles)—10-w, lat. 34° 50' 03", long. 116° 40' 48".
- Newberry Springs**—K08IA, County of San Bernardino, County Service Area 40, 157 W. 5th St., 2nd Floor, San Bernardino, CA 92415 (KBAK-TV Ch. 29 Bakersfield)—10-w, lat. 34° 50' 03", long. 116° 40' 48".
- Newberry Springs**—K10IX, County of San Bernardino, County Service Area 40, 157 W. 5th St., 2nd Floor, San Bernardino, CA 92415 (KCBS-TV Ch. 2 Los Angeles)—10-w, lat. 34° 50' 03", long. 116° 40' 48".
- Newberry Springs**—K12JI, County of San Bernardino, County Service Area 40, 157 W. 5th St., 2nd Floor, San Bernardino, CA 92415 (KNBC-TV Ch. 4 Los Angeles)—10-w, lat. 34° 50' 03", long. 116° 40' 48".
- Newell**—See K13IV, Tule Lake.
- North Indian Creek**—See K09PI, Happy Camp.
- North Indian Creek**—See K11GD, Happy Camp.
- North Indian Creek**—See K13GL, Happy Camp.
- O'Brien**—K05DY, California-Oregon Bcstg. Inc., 755 Auditorium Dr., Redding, CA 96001 (KRCR-TV Ch. 7 Redding-Chico)—5-w, lat. 40° 48' 16", long. 122° 19' 50".
- Olancha**—See K52AL, Lone Pine.
- Orleans**—K08HJ, Miller Bcstg. Co., 1800 Broadway, Eureka, CA 95501 (KVIQ-TV Ch. 6 Eureka)—1-w, lat. 41° 17' 06", long. 123° 29' 46".
- Orleans**—K11IQ, Precht Television Assoc. Inc., 5650 S. Broadway, Eureka, CA 95503 (KIEM-TV Ch. 3 Eureka)—1-w, lat. 41° 17' 06", long. 123° 29' 46".
- Oroville**—K08FO, California-Oregon Bcstg. Inc., 755 Auditorium Dr., Redding, CA 96001 (KRCR-TV Ch. 7 Redding-Chico)—5-w, lat. 39° 18' 00", long. 121° 19' 30".
- Oroville**—K18AO, KCPM Licensee Co., Suite 2800, 2121 Ave. of the Stars, Los Angeles, CA 90067-5000 (KCPM Ch. 24 Chico)—100-w, lat. 39° 39' 04", long. 121° 27' 43". Note: Licensed as LPTV.
- Palermo**—K518P, Pappas Telecasting of Sacramento, 500 S. Chinoweth Rd., Visalia, CA 93277 (KRBK-TV Ch. 31 Sacramento-Stockton)—1-w, lat. 39° 26' 51", long. 121° 27' 23".
- Palm Desert**—K55FI, Colony Cablevision of California, Box 969, 169 Weybosset St., Providence, RI 02901-0969 (KCBS-TV Ch. 2 Los Angeles)—100-w, lat. 33° 32' 45", long. 116° 28' 06".
- Palm Springs**—K66BM, Trinity Bcstg. Network Inc., Box C-11949, Santa Ana, CA 92711 (KTBN-TV Ch. 40 Santa Ana-Los Angeles)—100-w, lat. 33° 52' 02", long. 116° 26' 13".
- Palm Springs**—K77AV, Pacific Media Corp., 646 Main St., El Centro, CA 92243 (KECY-TV Ch. 9 El Centro-Yuma, Arizona)—10-w.
- Palo Alto, Mountain View, Los Altos, Sunnyvale, Saratoga, Los Gatos & San Jose**—K56BR, KNTV License Inc., One Dag Hammarskjöld Plaza, New York, NY 10017 (KNTV Ch. 11 San Jose)—1000-w, lat. 37° 23' 23", long. 122° 04' 52".
- Paradise**—K05EM, California-Oregon Bcstg. Inc., 755 Auditorium Dr., Redding, CA 96001 (KRCR-TV Ch. 7 Redding-Chico)—5-w, lat. 39° 48' 42", long. 121° 33' 30".
- Paradise**—K49CT, Golden Empire Bcstg. Co., Box 489, Chico, CA 95927 (KHSL-TV Ch. 12 Chico)—100-w, lat. 39° 39' 04", long. 121° 27' 43".
- Paradise**—See K67DY, Chico.

- Paso Robles**—K44DN, Stauffer Communications Inc., 1211 W. McCoy Lane, Santa Maria, CA 93455 (KCOV-TV Ch. 12 Santa Maria)—100-w, lat. 35° 38' 45", long. 120° 44' 16".
- Paso Robles**—See K57BC, San Luis Obispo.
- Philo**—See K57CT, Boonville.
- Philo**—See K59CH, Boonville.
- Philo**—See K61CH, Boonville.
- Philo**—See K63CE, Boonville.
- Philo**—See K67CC, Boonville.
- Philo**—See K69CU, Boonville.
- Pidgeon Point**—See K45DS, Freshwater.
- Pinamint Springs**—See K52AL, Lone Pine.
- Planada**—K63EC, Pappas Stations Partnership, 500 S. Chinoweth Rd., Visalia, CA 93277 (KMPH Ch. 26 Visalia-Fresno)—100-w, lat. 37° 32' 20", long. 120° 03' 34".
- Point Arena**—K75AO, Point Arena TV Inc., Box 144, Point Arena, CA 95468 (KRON-TV Ch. 4 San Francisco)—10-w, lat. 38° 51' 30", long. 123° 36' 20".
- Point Arena**—K77CQ, Point Arena TV Inc., Box 144, Point Arena, CA 95468 (KTVU Ch. 2 Oakland-San Francisco)—10-w, lat. 38° 51' 30", long. 123° 36' 20".
- Ponderosa Basin**—K07NB, Ponderosa Basin Community TV Assn., 5605 Harris Cut-Off Rd., Mariposa, CA 95338 (KCRA-TV Ch. 3 Sacramento)—1-w, lat. 37° 26' 31", long. 119° 43' 12".
- Ponderosa Basin & Mariposa County**—K06JW, Ponderosa Basin Community TV Assn., 5605 Harris Cut-Off Rd., Mariposa, CA 95338 (KJEO Ch. 47 Fresno)—1-w, lat. 37° 26' 31", long. 119° 43' 12".
- Poppett Flats, Banning (rural area) & Silent Valley**—K59BR, Silent Valley Club Inc., 46-305 Poppett Flats Rd., Banning, CA 92228 (KABC-TV Ch. 7 Los Angeles)—1-w, lat. 33° 50' 51", long. 116° 51' 05".
- Porterville & Visalia**—K15CO, Trinity Bcstg. Network Inc., 2442 Michelle Rd., Tustin, CA 92680 (KTBN-TV Ch. 40 Santa Ana-Los Angeles)—1000-w, lat. 36° 17' 07", long. 118° 50' 19". Note: Licensed as LPTV.
- Potter Valley**—K06DK, Potter Valley TV Assn. Inc., Box 157, Potter Valley, CA 95469 (KTVU Ch. 2 Oakland-San Francisco)—10-w, lat. 39° 14' 22", long. 122° 59' 52".
- Potter Valley**—K08EE, Potter Valley TV Assn. Inc., Box 157, Potter Valley, CA 95469 (KCRA-TV Ch. 3 Sacramento)—10-w, lat. 39° 14' 22", long. 122° 59' 52".
- Potter Valley**—K10EQ, Potter Valley TV Assn. Inc., Box 157, Potter Valley, CA 95469 (KPIX-TV Ch. 5 San Francisco)—10-w, lat. 39° 14' 22", long. 122° 59' 52".
- Potter Valley**—K12DV, Potter Valley TV Assn. Inc., Box 157, Potter Valley, CA 95469 (KGO-TV Ch. 7 San Francisco)—10-w, lat. 39° 14' 22", long. 122° 59' 52".
- *Potter Valley**—K66DQ, Potter Valley TV Assn. Inc., Box 157, Potter Valley, CA 95469 (KBHK-TV Ch. 44 San Francisco)—100-w, lat. 39° 14' 22", long. 122° 59' 52".
- Potter Valley**—K69DI, Potter Valley TV Assn. Inc., Box 157, Potter Valley, CA 95469 (KQED Ch. 9 San Francisco)—20-w, lat. 39° 14' 22", long. 122° 59' 52".
- Poway**—See K57CD, Escondido.
- Poway, San Diego & surrounding areas**—K48AL, KSCI Inc., 1954 Cotner Ave., Los Angeles, CA 90025 (KSCI Ch. 18 San Bernardino-Los Angeles)—100-w, lat. 33° 00' 31", long. 116° 58' 16".
- Quincy**—K05DZ, California-Oregon Bcstg. Inc., 755 Auditorium Dr., Redding, CA 96001 (KRCR-TV Ch. 7 Redding-Chico)—10-w, lat. 40° 02' 37", long. 120° 53' 15".
- Quincy**—K11JU, Golden Empire Bcstg. Co., Box 489, Chico, CA 95927 (KHSL-TV Ch. 12 Chico)—10-w, lat. 39° 56' 27", long. 120° 55' 40".
- Rainbow Mountain**—See K06CV, June Lake.
- Rancho Bernardo**—See K57CD, Escondido.
- Redding**—K54ED, Family Stations Inc., 3108 Fulton Ave., Sacramento, CA 95821 (KFTL Ch. 64 Stockton)—1000-w, lat. 40° 39' 14", long. 122° 31' 12".
- Redway**—See K04NX, Garberville.
- Ridgecrest**—K27EG, Trinity Bcstg. Network Inc., 2442 Michelle Rd., Tustin, CA 92680 (KTBN-TV Ch. 40 Santa Ana-Los Angeles)—100-w, lat. 31° 05' 10", long. 118° 46' 33". Requests modification of CP to change city of license to Mariposa, from Ch. 27 to Ch. 28, 1000-w, lat. 37° 31' 50", long. 120° 01' 33". BPTT-930402P9.
- Ridgecrest**—See K47AE, Inyokem.
- Ridgecrest**—See K49AA, Inyokem.
- Ridgecrest & China Lake**—K02HY, Indian Wells Valley TV Booster Inc., Box 562, Ridgecrest, CA 93555 (KCBS-TV Ch. 2 Los Angeles)—10-w, lat. 35° 39' 44", long. 117° 36' 12".
- Ridgecrest & China Lake**—K04HX, Indian Wells Valley TV Booster Inc., Box 562, Ridgecrest, CA 93555 (KNBC-TV Ch. 4 Los Angeles)—10-w, lat. 35° 39' 44", long. 117° 36' 12".
- Ridgecrest & China Lake**—K05FO, Indian Wells Valley TV Booster Inc., Box 562, Ridgecrest, CA 93555 (KTLA Ch. 5 Los Angeles)—10-w, lat. 35° 39' 44", long. 117° 36' 12".
- Ridgecrest & China Lake**—K07NH, Indian Wells Valley TV Booster Inc., Box 562, Ridgecrest, CA 93555 (KABC-TV Ch. 7 Los Angeles)—10-w, lat. 35° 39' 44", long. 117° 36' 12".
- Ridgecrest & China Lake**—K09MG, Indian Wells Valley TV Booster Inc., Box 562, Ridgecrest, CA 93555 (KCAL Ch. 9 Los Angeles)—10-w, lat. 35° 39' 44", long. 117° 36' 12".
- Ridgecrest & China Lake**—K11ML, Indian Wells Valley TV Booster Inc., Box 562, Ridgecrest, CA 93555 (KTTV Ch. 11 Los Angeles)—10-w, lat. 35° 39' 44", long. 117° 36' 12".
- Ridgecrest & China Lake**—K13NF, Indian Wells Valley TV Booster Inc., Box 562, Ridgecrest, CA 93555 (KCOP Ch. 13 Los Angeles)—10-w, lat. 35° 39' 44", long. 117° 36' 12".
- Ridgecrest & China Lake**—K55AB, Indian Wells Valley TV Booster Inc., Box 562, Ridgecrest, CA 93555 (KCET Ch. 28 Los Angeles)—10-w, lat. 35° 28' 48", long. 117° 40' 59".
- Ridgecrest & Inyokern**—K51DD, Indian Wells Valley TV Booster Inc., Box 562, Ridgecrest, CA 93555 (KERO-TV Ch. 23 Bakersfield)—20-w, lat. 35° 28' 48", long. 117° 40' 59".
- Rio Dell**—K04NY, Precht Television Assoc. Inc., 5650 S. Broadway, Eureka, CA 95501 (KIEM-TV Ch. 3 Eureka)—1-w, lat. 40° 25' 22", long. 124° 05' 51".
- Rio Dell**—See K20CN, Fortuna.
- Rio Dell & Scotia**—K10FS, Miller Bcstg. Co., 1800 Broadway, Eureka, CA 95501 (KVIQ-TV Ch. 6 Eureka)—1-w, lat. 40° 25' 20", long. 124° 05' 40".
- *Rio Dell & Scotia**—K39DB, Fortuna Economic Development Corp., Box 428, Fortuna, CA 95540 (K11TC Ch. 11 Fortuna & Ferndale)—100-w, lat. 40° 26' 43", long. 124° 08' 13".
- Round Mountain**—See K02GV, Montgomery Creek.
- Round Mountain**—K60DX, Round Mountain Community TV Corp., Box 67, Round Mountain, CA 96001 (KCPM Ch. 24 Chico)—100-w, lat. 40° 48' 21", long. 121° 57' 24".
- Rubicon Bay**—See K60AS, Crystal Bay, NV.
- *Sacramento**—K21DP, National Minority TV Inc., Box C-11949, Santa Ana, CA 92711 (KTBN-TV Ch. 40 Santa Ana-Los Angeles)—800-w, lat. 38° 40' 22", long. 121° 19' 52".
- *Sacramento**—K47DQ, Telemundo of Northern California Inc., 2349 Bering Dr., San Jose, CA 95131 (KSTS Ch. 48 San Jose)—490-w, lat. 38° 34' 44", long. 121° 29' 23".
- Salinas**—K15CU, Telemundo of Northern California Inc., 2349 Bering Dr., San Jose, CA 95131 (KSTS Ch. 48 San Jose)—334-w, lat. 36° 45' 23", long. 121° 30' 05".
- Salinas**—See K25AC, Capitola.
- Salinas**—See K29AB, Monterey.
- Salinas**—K56AA, Monterey County Superintendent of Schools, 901 Blanco Circle, Salinas, CA 93902 (KTEH Ch. 54 San Jose)—1000-w, lat. 36° 32' 18", long. 121° 37' 31".
- San Ardo & Bradley**—K13ND, Monterey County Superintendent of Schools, 132 W. Market St., Salinas, CA 93912 (KQED Ch. 9 San Francisco)—10-w, lat. 35° 57' 30", long. 121° 00' 01". Note: Licensed as LPTV.
- San Ardo & Bradley**—K55GQ, Monterey County Superintendent of Schools, 132 W. Market St., Salinas, CA 93912 (KQED Ch. 9 San Francisco)—100-w, lat. 35° 57' 30", long. 121° 00' 01".
- San Diego**—See K48AL, Poway.
- San Fernando Valley**—K24CM, World Television Inc., 6611 Santa Monica Blvd., Los Angeles, CA 90038-1311 (K38DL Ch. 38 Los Angeles)—1000-w, lat. 34° 17' 18", long. 118° 24' 18". Requests modification of CP for change to lat. 34° 12' 52", long. 118° 16' 28". Note: Licensed as LPTV.
- San Jacinto**—See K27DS, Twentynine Palms.
- San Jose**—See K56BR, Palo Alto.
- San Luis Obispo**—K15BD, Community TV of Southern California, 4401 Sunset Blvd., Los Angeles, CA 90027 (KTBN-TV Ch. 40 Santa Ana-Los Angeles)—1000-w, lat. 35° 21' 38", long. 120° 39' 21".
- San Luis Obispo, Morro Bay & Paso Robles**—K57BC, Smith Bcstg. of Santa Barbara L.P., 730 Miramonte Dr., Santa Barbara, CA 93109 (KEYT-TV Ch. 3 Santa Barbara)—100-w, lat. 35° 21' 38", long. 120° 39' 21".
- San Martín**—K65AW, KTEH-TV Foundation, 100 Skyport Dr., San Jose, CA 95115 (KTEH Ch. 54 San Jose)—100-w, lat. 37° 03' 35", long. 121° 37' 30".
- Santa Barbara**—K24AO, Smith Bcstg. of Santa Barbara L.P., 730 Miramonte Dr., Santa Barbara, CA 93109 (KEYT-TV Ch. 3

Translators—California

- Santa Barbara)—100-w, lat. 34° 24' 37", long. 119° 42' 26".
- Santa Barbara—K59CD**, KSBY License Inc., 467 Hill St., San Luis Obispo, CA 93405 (KSBY Ch. 6 San Luis Obispo)—100-w, lat. 34° 27' 55", long. 119° 40' 38". Requests assignment of license to EP Communications. BALTT-940401LC.
- Santa Barbara & Santa Ynez Valley (western portion)—K55AP**, Community TV of Southern California, 4401 Sunset Blvd., Los Angeles, CA 90027 (KCET Ch. 28 Los Angeles)—100-w, lat. 34° 31' 31", long. 119° 57' 29".
- Santa Barbara (northeastern section)—K61A1**, Community TV of Southern California, 4401 Sunset Blvd., Los Angeles, CA 90027 (KCET Ch. 28 Los Angeles)—100-w, lat. 34° 24' 37", long. 119° 42' 26".
- Santa Cruz—See K25AC**, Capitola.
- Santa Cruz & environs—K57AV**, Harron-Smith Television Partnership, Suite 420, 3839 4th St. N., St. Petersburg, FL 33703 (KCCN-TV Ch. 46 Monterey-Salinas)—100-w, lat. 37° 06' 39", long. 121° 50' 31".
- Santa Maria—K09VB**, Leo Kesselman, 200 Glenridge Ave., Los Gatos, CA 95030—10-w, lat. 34° 58' 48", long. 120° 27' 12". Note: Licensed as LPTV.
- Santa Maria—K65CJ**, Central Coast Good News Inc., Box 3337, San Luis Obispo, CA 93403 (KTBN-TV Ch. 40 Santa Ana-Los Angeles)—100-w, lat. 34° 49' 57", long. 120° 22' 55".
- Santa Rosa—K30DO**, Chronicle Bcstg. Co., 1001 Van Ness Ave., San Francisco, CA 94119 (KRON-TV Ch. 4 San Francisco)—980-w, lat. 38° 30' 31", long. 122° 39' 41".
- Santa Ynez Valley—See K55AP**, Santa Barbara.
- Saratoga—See K56BR**, Palo Alto.
- Scotia—See K10FS**, Rio Dell.
- Scotia—See K39DB**, Rio Dell.
- Seiad Valley—K04NU**, Nolo Wire Inc., Box 571, Seiad Valley, CA 96086 (KDRV Ch. 12 Medford, OR)—100-w, lat. 41° 50' 21", long. 123° 14' 27".
- Seiad Valley—K08EQ**, Nolo Wire Inc., Box 571, Seiad Valley, CA 96086 (K0BI Ch. 5 Medford, OR)—5-w, lat. 41° 50' 21", long. 123° 14' 17".
- Seiad Valley—K12JD**, Nolo Wire Inc., Box 571, Seiad Valley, CA 96086 (KTVL Ch. 10 Medford, OR)—1-w, lat. 41° 50' 21", long. 123° 14' 17".
- Shelter Cove—K02OD**, Shelter Cove Pioneers Inc., Star Rte., Shelter Cove, CA (KIEM-TV Ch. 3 Eureka)—1-w, lat. 40° 01' 56", long. 124° 02' 20". Requests assign-
- ment of license to Precht TV Assoc. Inc. BALTTV-921028JG.
- Shelter Cove—K10KY**, Miller Bcstg. Co., 1800 Broadway, Eureka, CA 95501 (KVIQ-TV Ch. 6 Eureka)—1-w, lat. 40° 01' 56", long. 124° 02' 20".
- ***Shelter Cove—K12OV**, KEET(TV), Box 13, 7246 Humboldt Hill Rd., Eureka, CA 95502-0113 (KEET Ch. 13 Eureka)—1-w, lat. 40° 01' 56", long. 124° 02' 20".
- Shoshone—See K09OF**, Tecopa Hot Springs.
- Shoshone—See K11OU**, Tecopa Hot Springs.
- Shoshone—See K13PP**, Tecopa Hot Springs.
- Shoshone & Tecopa—K07RW**, Inyo County Superintendent of Schools, 135 S. Jackson St., Independence, CA 93526 (KLX Ch. 10 Las Vegas, NV)—10-w, lat. 35° 47' 08", long. 116° 08' 41".
- Sierraville—K11SW**, Sierraville TV Assn., Box 125, Sierraville, CA 96126—lat. 39° 36' 33", long. 120° 19' 53".
- Silent Valley—See K59BR**, Poppett Flats.
- Silver Lake—See K12ED**, June Lake.
- Silverthorn—See K03FU**, Mountain Gate.
- Snow Peak—See K27DS**, Twentynine Palms.
- Solvang—See K18DQ**, Buellton.
- ***South Eureka & Loleta—K51EG**, California-Oregon Bcstg. Inc., Box 5M, Medford, OR 97501 (KAFF Ch. 23 Arcata-Eureka)—100-w, lat. 40° 42' 58", long. 124° 12' 11".
- South Lake Tahoe—K33CN**, Sierra Bcstg. Co., 1500 Foremaster Lane, Las Vegas, NV 89101 (KRNK Ch. 4 Reno, NV)—10-w, lat. 38° 54' 37", long. 120° 02' 05".
- ***South Yreka—K47DV**, California-Oregon Bcstg. Inc., 755 Auditorium Dr., Redding, CA 96001 (KRCR-TV Ch. 7 Redding-Chico)—100-w, lat. 41° 23' 28", long. 123° 37' 48". Note: Licensed as LPTV.
- Spaulding—See K10HP**, Eagle Lake.
- Spaulding Tract—K05HG**, Eagle Lake Translator Assn., 687-280 Hickory Way, Susanville, CA 96130 (KOTI Ch. 2 Klamath Falls, OR)—1-w, lat. 40° 41' 15", long. 120° 35' 48".
- Springville—See K07HA**, Camp Nelson.
- Springville—K09VI**, Springville Community TV Inc., Box 701, Springville, CA 93265 (KVPT Ch. 18 Fresno)—lat. 36° 09' 05", long. 118° 46' 55".
- Springville—K11FU**, Springville Community TV Inc., Box 701, Springville, CA 93265 (KSBY Ch. 6 San Luis Obispo)—1-w, lat. 36° 09' 08", long. 118° 46' 50".
- Springville—K13PG**, Springville Community TV Inc., Box 701, Springville, CA 93265 (KFSN-TV Ch. 30 Fresno)—10-w, lat. 36° 09' 08", long. 118° 46' 30".
- Stateline & Meyers—K43DB**, Sarkes Tarzian Inc., Box 7220, 4925 Energy Way, Reno, NV 89502 (KTVN Ch. 2 Reno, NV)—100-w, lat. 38° 54' 34", long. 120° 02' 05".
- Stockton & Lodi—K52CK**, Telemundo of Northern California Inc., 2349 Bering Dr., San Jose, CA 95131 (KSTS Ch. 48 San Jose)—1000-w, lat. 38° 01' 21", long. 121° 16' 03". Note: Licensed as LPTV.
- Sunnyvale—See K56BR**, Palo Alto.
- Susanville—See K63DP**, Chester.
- Susanville & Herlong—K59ET**, Honey Lake Community TV Corp., Box 963, 320 N. Mesa St., Susanville, CA 96130—100-w, lat. 40° 26' 49", long. 120° 21' 25".
- Susanville & Herlong—K61EN**, Honey Lake Community TV Corp., Box 963, 320 N. Mesa St., Susanville, CA 96130 (KTVN Ch. 2 Reno, NV)—100-w, lat. 40° 26' 49", long. 120° 21' 25".
- ***Susanville & Herlong—K63CM**, Honey Lake Community TV Corp., Box 963, 320 N. Mesa St., Susanville, CA 96130 (KRNK Ch. 4 Reno, NV)—100-w, lat. 40° 26' 49", long. 120° 21' 25".
- Susanville & Herlong—K65CC**, Honey Lake Community TV Corp., Box 963, 320 N. Mesa St., Susanville, CA 96130 (KNPB Ch. 5 Reno, NV)—100-w, lat. 40° 26' 49", long. 120° 21' 25".
- Susanville & Herlong—K67BY**, Honey Lake Community TV Corp., Box 963, 320 N. Mesa St., Susanville, CA 96130 (KAME-TV Ch. 21 Reno, NV)—100-w, lat. 40° 26' 49", long. 120° 21' 25".
- Susanville & Herlong—K69FS**, Honey Lake Community TV Corp., Box 963, 320 N. Mesa St., Susanville, CA 96130 (KOLO-TV Ch. 8 Reno, NV)—100-w, lat. 40° 26' 49", long. 120° 21' 25".
- Swauger Creek—K51CP**, Mono County Service Area No. 5, Box 675, Bridgeport, CA 93517 (KAME-TV Ch. 21 Reno, NV)—1-w, lat. 38° 23' 19", long. 119° 21' 50".
- Swauger Creek—K54CX**, Mono County Service Area No. 5, Box 675, Bridgeport, CA 93517 (KVIE Ch. 6 Sacramento-Stockton)—1-w, lat. 38° 23' 19", long. 119° 21' 50".
- Sycamore & Upper Arroyo—K02DC**, Arroyo Seco Citizens' Assn., 45790 Carmel Valley Rd., Greenfield, CA 93927 (KSBW Ch. 8 Salinas-Monterey)—10-w, lat. 36° 14' 27", long. 121° 25' 26".
- Tahoe City—K23DT**, Ellis Communications Inc., 1180 Northmoor Court NW, Atlanta, GA 30327 (KAME-TV Ch. 21 Reno, NV)—1000-w, lat. 39° 18' 38", long. 119° 53' 01".
- ***Tahoe City—K39DT**, Ellis Communications Inc., 1180 Northmoor Court NW, Atlanta, GA 30327 (KAME-TV Ch. 21 Reno, NV)—1000-w, lat. 39° 18' 38", long. 119° 53' 01".
- Tahoe City—K56BW**, Sierra Bcstg. Co., 1500 Foremaster Lane, Las Vegas, NV 89101 (KRNK Ch. 4 Reno, NV)—100-w, lat. 39° 18' 36", long. 120° 19' 49". Note: Licensed as LPTV.
- Tecopa—See K07RW**, Shoshone.
- Tecopa Hot Springs & Shoshone—K09OF**, County of Inyo, Drawer Q, Independence, CA 93526 (KVBC Ch. 3 Las Vegas, NV)—10-w, lat. 35° 47' 05", long. 116° 08' 41".
- Tecopa Hot Springs & Shoshone—K11OU**, County of Inyo, Drawer Q, Independence, CA 93526 (KLAS-TV Ch. 8 Las Vegas, NV)—10-w, lat. 35° 47' 05", long. 116° 08' 41".
- Tecopa Hot Springs & Shoshone—K13PP**, County of Inyo, Drawer Q, Independence, CA 93526 (KTVN Ch. 13 Las Vegas, NV)—10-w, lat. 35° 47' 05", long. 116° 08' 41".
- Three Rivers—K74BJ**, San Joaquin Communications Corp., Box 24000, Fresno, CA 93779 (KFSN-TV Ch. 30 Fresno)—20-w, lat. 36° 26' 00", long. 118° 52' 40".
- Three Rivers—K78BO**, San Joaquin Communications Corp., Box 24000, Fresno, CA 93779 (KSEE Ch. 24 Fresno)—20-w, lat. 36° 26' 00", long. 118° 52' 40".
- Torrey Pines, University of California-San Diego & University City—K59AL**, Board of Trustees, California State U. & Colleges for San Diego State U., San Diego, CA 92182 (KPBS Ch. 15 San Diego)—100-w, lat. 32° 52' 44", long. 117° 14' 33".
- Trinity Center—K02KH**, North Lake Translator Group, Box 130, Trinity Center, CA 96901 (KTVL Ch. 10 Medford, OR)—5-w, lat. 40° 58' 30", long. 122° 42' 45".
- Trinity Center—K39DG**, Northern California Educational TV Assn. Inc., 603 N. Market St., Redding, CA 96003 (KIXE-TV Ch. 9 Redding)—100-w, lat. 40° 58' 03", long. 122° 42' 30".
- Trinity Center & Coffee Creek—K04IO**, North Lake Translator Group, Box 68, Trinity Center, CA 96901 (KHSL-TV Ch. 12 Chico)—5-w, lat. 40° 58' 00", long. 122° 42' 55".
- Trinity Center & Coffee Creek—K05FZ**, North Lake Translator Group, Box 68, Trinity Center, CA 96901 (KRCR-TV Ch. 7 Redding-Chico)—5-w, lat. 40° 58' 00", long. 122° 42' 55".

Tule Lake & Newell—K13IV, Modoc County Superintendent of Schools, 139 W. Henderson St., Alturas, CA 96101 (KIXE-TV Ch. 9 Redding)—1-w, lat. 41° 51' 02", long. 121° 19' 43".

Twentynine Palms—See K59BM, Joshua Tree.

Twentynine Palms—See K61BE, Joshua Tree.

Twentynine Palms & Twentynine Palms Marine Base—K49DC, Morongo Basin TV Club Inc., Box 864, Twentynine Palms, CA 92277 (KCBS-TV Ch. 2 Los Angeles)—100-w, lat. 34° 04' 32", long. 115° 57' 18".

Twentynine Palms & Twentynine Palms Marine Base—K510U, Morongo Basin TV Club Inc., Box 864, Twentynine Palms, CA 92277 (KNBC-TV Ch. 4 Los Angeles)—100-w, lat. 34° 04' 32", long. 115° 57' 18".

Twentynine Palms & Twentynine Palms Marine Base—K54AI, Morongo Basin TV Club Inc., Box 864, Twentynine Palms, CA 92277 (KTLA Ch. 5 Los Angeles)—20-w, lat. 34° 04' 32", long. 115° 57' 18".

Twentynine Palms & Twentynine Palms Marine Base—K65AR, Morongo Basin TV Club Inc., Box 864, Twentynine Palms, CA 92277 (KABC-TV Ch. 7 Los Angeles)—100-w, lat. 34° 04' 32", long. 115° 57' 18".

Twentynine Palms Marine Base—See K49DC, Twentynine Palms.

Twentynine Palms Marine Base—See K51DU, Twentynine Palms.

Twentynine Palms Marine Base—See K54AI, Twentynine Palms.

Twentynine Palms Marine Base—See K65AR, Twentynine Palms.

Twentynine Palms Marine Base—See K67AJ, Twentynine Palms.

Twentynine Palms, Hemet, Joshua Tree, San Jacinto, Snow Peak & Yucca Valley—K27DS, EFG Broadcast Corp., 42-650 Melanie Place, Palm Desert, CA 92260 (KESQ-TV Ch. 42 Palm Springs-Indio)—250-w, lat. 34° 02' 17", long. 116° 48' 47".

Twentynine Palms, Twentynine Palms Marine Base & nearby desert area—K67AJ, Morongo Basin TV Club Inc., Box 864, Twentynine Palms, CA 92277 (KTTV Ch. 11 Los Angeles)—100-w, lat. 34° 04' 32", long. 115° 57' 18".

Twin Lakes—See K02JX, Bridgeport.

Twin Lakes—See K07QM, Bridgeport.

Twin Lakes—See K11HS, Bridgeport.

Twin Lakes—See K13EX, Bridgeport.

Ukiah—K17CG, Television Improvement Assn., Box 342, Ukiah, CA 95482 (KTXL Ch. 40 Sacramento-Stockton)—100-w, lat. 39° 07' 03", long. 123° 05' 35".

Ukiah—K21CD, Television Improvement Assn., Box 342, Ukiah, CA 95482 (KFTY Ch. 50 Santa Rosa)—100-w, lat. 39° 07' 03", long. 123° 05' 35".

***Ukiah**—K23CZ, California-Oregon Bcstg. Inc., 755 Auditorium Dr., Redding, CA 96001 (KFWU Ch. 8 Fort Bragg)—1000-w, lat. 39° 07' 49", long. 123° 04' 31". Note: Licensed as LPTV.

***Ukiah**—K27EE, Television Improvement Assn., Box 342, Ukiah, CA 95482 (KTXL Ch. 40 Sacramento-Stockton)—100-w, lat. 39° 07' 03", long. 123° 05' 35".

***Ukiah**—K29DF, Television Improvement Assn., Box 342, Ukiah, CA 95482 (KRCB-TV Ch. 22 Cotati)—100-w, lat. 39° 07' 03", long. 123° 05' 35".

Ukiah—K39AG, Television Improvement Assn., Box 342, Ukiah, CA 95482—100-w, lat. 39° 07' 03", long. 123° 05' 35".

Ukiah—K41AF, Television Improvement Assn., Box 342, Ukiah, CA 95482 (KRON-TV Ch. 4 San Francisco)—100-w, lat. 39° 07' 03", long. 123° 05' 35".

Ukiah—K43AF, Television Improvement Assn., Box 342, Ukiah, CA 95482 (KPIX-TV Ch. 5 San Francisco)—100-w, lat. 39° 07' 03", long. 123° 05' 35".

Ukiah—K45AH, Television Improvement Assn., Box 342, Ukiah, CA 95482 (KGO-TV Ch. 7 San Francisco; KNTV Ch. 11 San Jose)—100-w, lat. 39° 07' 03", long. 123° 05' 35".

Ukiah—K51AQ, Television Improvement Assn., Box 342, Ukiah, CA 95482 (KBHK-TV Ch. 44 San Francisco)—100-w, lat. 39° 07' 03", long. 123° 05' 35".

***Ukiah**—K55GX, Television Improvement Assn., Box 342, Ukiah, CA 95482 (KVIE Ch. 6 Sacramento-Stockton)—100-w, lat. 39° 07' 03", long. 123° 05' 35".

Ukiah—K67BV, Television Improvement Assn., Box 342, Ukiah, CA 95482 (KICU-TV Ch. 36 San Jose)—100-w, lat. 39° 07' 03", long. 123° 05' 35".

Ukiah—K69DF, Television Improvement Assn., Box 342, Ukiah, CA 95482 (KCET Ch. 28 Los Angeles)—100-w, lat. 39° 07' 03", long. 123° 05' 35".

University City—See K59AL, Torrey Pines.

University of California-San Diego—See K59AL, Torrey Pines.

Upper Arroyo—See K02DC, Sycamore.

Victorville—K25AD, Victor Valley Public Translators Inc., Box 1137, Victorville, CA 92392 (KNBC-TV Ch. 4 Los Angeles)—100-w, lat. 34° 36' 39", long. 117° 17' 12".

Victorville—K33BT, Trinity Bcstg. Network Inc., 2442 Michelle Rd., Tustin, CA 92680 (KTBN-TV Ch. 40 Santa Ana-Los Angeles)—100-w, lat. 34° 36' 36", long. 117° 17' 13".

Victorville—K47CC, Community TV of Southern California, 4401 Sunset Blvd., Los Angeles, CA 90027 (KCET Ch. 28 Los Angeles)—78-w, lat. 34° 36' 35", long. 117° 17' 12".

Victorville—K51AN, Victor Valley Public Translators Inc., Box 1137, Victorville, CA 92392 (KCOP Ch. 13 Los Angeles)—100-w, lat. 34° 36' 39", long. 117° 17' 12".

Victorville—K55CW, Victor Valley Public Translators Inc., Box 1137, Victorville, CA 92392 (KBAK-TV Ch. 29 Bakersfield)—100-w, lat. 34° 36' 39", long. 117° 17' 12".

Victorville & adjacent communities—K21AC, Victor Valley Public Translators Inc., Box 1137, Victorville, CA 92392 (KCBS-TV Ch. 2 Los Angeles)—100-w, lat. 34° 36' 39", long. 117° 17' 12".

Victorville & adjacent communities—K27AE, Victor Valley Public Translators Inc., Box 1137, Victorville, CA 92392 (KCAL Ch. 9 Los Angeles)—100-w, lat. 34° 36' 39", long. 117° 17' 12".

Victorville & adjacent communities—K31AD, Victor Valley Public Translators Inc., Box 1137, Victorville, CA 92392 (KTTV Ch. 11 Los Angeles)—100-w, lat. 34° 36' 39", long. 117° 17' 12".

Vino—See K02OA, Chico.

Visalia—See K15CO, Porterville.

Watsonville—See K25AC, Capitola.

Weaverville—K04DD, Weaverville Translator Co. Inc., Box 345, Weaverville, CA 96093 (KHSL-TV Ch. 12 Chico)—1-w, lat. 40° 43' 11", long. 122° 58' 46".

Weaverville, Douglas City & Junction City—K02EE, Trinity County Superintendent of Schools, Courthouse Drawer AH, Weaverville, CA 96093 (KIXE-TV Ch. 9 Redding)—10-w, lat. 40° 43' 11", long. 122° 58' 46".

Weaverville, Douglas City & Junction City—K05CF, Weaverville Translator Co. Inc., Box 345, Weaverville, CA (KRCR-TV Ch. 7 Redding-Chico)—10-w, lat. 40° 43' 11", long. 122° 58' 46".

Weed—K04CM, Golden Empire Bcstg. Co., Box 489, Chico, CA 95927 (KHSL-TV Ch. 12 Chico)—1-w, lat. 41° 25' 00", long. 122° 24' 10".

Weed—K06GR, Northern California Educational TV Assn. Inc., 603 N. Market St., Redding, CA 96003 (KIXE-TV Ch. 9 Redding)—1-w, lat. 41° 25' 00", long. 122° 24' 10".

Weed—K13JG, California-Oregon Bcstg. Inc., 755 Auditorium Dr., Redding, CA 96001 (KRCR-TV Ch. 7 Redding-Chico)—1-w, lat. 41° 21' 30", long. 122° 15' 30".

Weed—See K35DE, Yreka.

Weed—See K64DK, Yreka.

Weott—K020D, Weott Community Services District, Box 218, 200 Lum Ave., Weott, CA 95571 (KIEM-TV Ch. 3 Eureka)—1.0-w, lat. 40° 18' 28", long. 123° 55' 29".

Weott—K10NH, Weott Community Services District, Box 218, 200 Lum Ave., Weott, CA 95571 (KVIQ-TV Ch. 6 Eureka)—1-w, lat. 40° 18' 29", long. 123° 55' 30".

Westwood—See K54EE, Chester.

Westwood—See K57AO, Canyon Dam.

Westwood—See K59AU, Canyon Dam.

Westwood—See K63DP, Chester.

Westwood—See K67BS, Chester.

Whitmore—K06GZ, Golden Empire Bcstg. Co., Box 489, Chico, CA 95927 (KHSL-TV Ch. 12 Chico)—1-w, lat. 40° 34' 12", long. 121° 56' 55".

Williams—See K08FZ, Maxwell.

***Willits-Ukiah**—K15DV, Precht Television Assoc. Inc., 5650 S. Broadway, Eureka, CA 95501 (KIEM-TV Ch. 3 Eureka)—100-w, lat. 39° 19' 36", long. 123° 16' 12".

Willow Creek—K08GR, Precht Television Assoc. Inc., 5650 S. Broadway, Eureka, CA 95501 (KIEM-TV Ch. 3 Eureka)—1-w, lat. 40° 55' 53", long. 123° 35' 54". Requests CP for change to lat. 40° 55' 52", long. 123° 35' 56". BPTV-JE0415VA.

Willow Creek—K10EN, Miller Bcstg. Co., 1800 Broadway, Eureka, CA 95501 (KVIQ-TV Ch. 6 Eureka)—5-w, lat. 40° 55' 46", long. 123° 36' 06".

Willow Creek—K34BW, California-Oregon Bcstg. Inc., 755 Auditorium Dr., Redding, CA 96001 (KRCR-TV Ch. 7 Redding-Chico)—1-w, lat. 40° 58' 05", long. 123° 41' 17". Note: Licensed as LPTV.

Yosemite Village—K03DR, Yosemite Concession Services Corp., Yosemite Village, Yosemite National Park, CA 95389 (KQED Ch. 9 San Francisco)—1-w, lat. 37° 43' 45", long. 119° 34' 20".

Yosemite Village—K06HD, Yosemite Concession Services Corp., Yosemite Village, Yosemite National Park, CA 95389—1-w, lat. 37° 43' 45", long. 119° 34' 20".

Translators—California

Yosemite Village—K07DN, Yosemite Concession Services Corp., Yosemite Village, Yosemite National Park, CA 95389 (KRON-TV Ch. 4 San Francisco)—1-w, lat. 37° 43' 45", long. 119° 34' 20".

Yosemite Village—K10IK, Yosemite Concession Services Corp., Yosemite Village, Yosemite National Park, CA 95389 (KPIX-TV Ch. 5 San Francisco)—1-w, lat. 37° 43' 45", long. 119° 34' 20".

Yosemite Village—K13DO, Yosemite Concession Services Corp., Yosemite Village, Yosemite National Park, CA 95389 (KNTV Ch. 11 San Jose)—1-w, lat. 37° 43' 45", long. 119° 34' 20".

Yreka—K06GP, Freedom Communications Inc., Box 10, Medford, OR 97501 (KTVL Ch. 10 Medford, OR)—1-w, lat. 41° 43' 30", long. 122° 37' 45".

Yreka—K53DY, Freedom Communications Inc., Box 10, Medford, OR 97501 (KTVL Ch. 10 Medford, OR)—100-w, lat. 41° 43' 30", long. 122° 37' 45".

Yreka & Montague—K04HE, California-Oregon Bcstg. Inc., 755 Auditorium Dr., Redding, CA 96001 (KOBI Ch. 5 Medford, OR)—10-w, lat. 41° 38' 10", long. 122° 40' 15".

Yreka & Montague—K13LO, California-Oregon Bcstg. Inc., 755 Auditorium Dr., Redding, CA 96001 (KRCR-TV Ch. 7 Redding-Chico)—10-w, lat. 41° 44' 48", long. 122° 41' 45".

Yreka & Montague—K17BA, Soda Mountain Bcstg. Inc., 2225 Coburg Rd., Eugene, OR 97401 (KDRV Ch. 12 Medford, OR)—100-w, lat. 41° 36' 41", long. 122° 37' 26".

Yreka & Weed—K64DK, Golden Empire Bcstg. Co., Box 489, Chico, CA 95927 (KHSL-TV Ch. 12 Chico)—100-w, lat. 41° 36' 41", long. 121° 37' 26".

Yreka, Montague, Grenada & Weed—K35DE, Northern California TV Assn., 603 N. Market St., Redding, CA 96003 (KIXE-TV Ch. 9 Redding)—100-w, lat. 41° 36' 31", long. 122° 37' 32".

Yucca Valley—See K27DS, Twentynine Palms.

Yucca Valley—See K598M, Joshua Tree.

Yucca Valley—See K61BE, Joshua Tree.

Colorado

Aguilar—K02AC, Aguilar TV Club, Box 199, Aguilar, CO 81020 (KOAA-TV Ch. 5 Pueblo-Colorado Springs)—1-w, lat. 37° 23' 20", long. 104° 37' 40".

Aguilar—K04KB, U. of Southern Colorado, 2200 Bonforte Blvd., Pueblo, CO 81001 (KTSC Ch. 8 Pueblo-Colorado Springs)—10-w, lat. 37° 23' 20", long. 104° 37' 40".

Aguilar—K07AG, Aguilar TV Club, Box 199, Aguilar, CO 81020 (KKTV Ch. 11 Colorado Springs-Pueblo)—1-w, lat. 37° 23' 20", long. 104° 37' 40".

Aguilar—K09AH, Aguilar TV Club, Box 199, Aguilar, CO 81020 (KRDO-TV Ch. 13 Colorado Springs-Pueblo)—1-w, lat. 37° 23' 20", long. 104° 37' 40".

Akron, Otis & Washington County—K14AE, Board of Washington County Commissioners, Washington County Courthouse, Akron, CO 80720 (KWGN-TV Ch. 2 Denver)—100-w, lat. 40° 17' 30", long. 103° 03' 05".

Akron, Otis & Washington County—K16AC, Board of Washington County Commissioners, Washington County Courthouse, Akron, CO 80720 (KCNC-TV Ch. 4 Denver)—100-w, lat. 40° 17' 30", long. 103° 03' 05".

Akron, Otis & Washington County—K18AE, Board of Washington County Commissioners, Washington County Courthouse, Akron, CO 80720 (KUSA-TV Ch. 9 Denver)—100-w, lat. 40° 17' 30", long. 103° 03' 05".

Akron, Otis & Washington County—K20AE, Board of Washington County Commissioners, Washington County Courthouse, Akron, CO 80720 (KRMA-TV Ch. 6 Denver)—100-w, lat. 40° 17' 30", long. 103° 03' 05".

Alamosa—K03CO, Pikes Peak Bcstg. Co., Box 1457, Colorado Springs, CO 80901-1457 (KRDO-TV Ch. 13 Colorado Springs-Pueblo)—100-w, lat. 37° 27' 37", long. 105° 51' 26".

Alamosa—See K44CI, Salida.

Alamosa—See K57CB, Romeo.

Alamosa—See K59BG, Romeo.

Alamosa—See K61AZ, Romeo.

Alamosa—See K63AN, Romeo.

Alamosa—See K65AS, Romeo.

Alamosa—See K67AK, Romeo.

Alamosa, La Jara, Manassa, Romeo & Antonito—K55CL, U. of Southern Colorado, 2200 Bonforte Blvd., Pueblo, CO 81001 (KTSC Ch. 8 Pueblo-Colorado Springs)—100-w, lat. 37° 12' 25", long. 106° 01' 12".

Allison & Arboles—K02HM, Allison TV Assn., Rte. 2, Ignacio, CO 81137 (KOAT-TV Ch. 7 Albuquerque, NM)—1-w, lat. 37° 04' 20", long. 107° 26' 45".

Allison & Arboles—K09GH, Allison TV Assn., Rte. 2, Ignacio, CO 81137 (KRQE Ch. 13 Albuquerque, NM)—1-w, lat. 37° 04' 20", long. 107° 26' 45".

Allison (rural area)—K11BA, Allison TV Assn., Rte. 2, Ignacio, CO 81137 (KOB-TV Ch. 4 Albuquerque, NM)—1-w, lat. 37° 04' 20", long. 107° 26' 45".

Alma—K02GX, Town of Alma, Box E, Alma, CO 80420 (KRDO-TV Ch. 13 Colorado Springs-Pueblo)—5-w, lat. 39° 20' 01", long. 106° 05' 00".

Alma—K06DA, Town of Alma, Box E, Alma, CO 80420 (KCNC-TV Ch. 4 Denver)—1-w, lat. 39° 20' 01", long. 106° 05' 00".

Alma—K13FN, Town of Alma, Box E, Alma, CO 80420 (KUSA-TV Ch. 9 Denver)—1-w, lat. 39° 20' 01", long. 106° 05' 00".

Antero Junction—See K64AQ, Hartsel.

Anton & Washington County (rural SW)—K24AF, Board of Washington County Commissioners, Washington County Courthouse, Akron, CO 80720 (KWGN-TV Ch. 2 Denver)—100-w, lat. 39° 51' 09", long. 103° 21' 40".

Anton & Washington County (rural SW)—K26AB, Board of Washington County Commissioners, Washington County Courthouse, Akron, CO 80720 (KCNC-TV Ch. 4 Denver)—100-w, lat. 39° 51' 09", long. 103° 21' 40".

Anton & Washington County (rural SW)—K28AB, Board of Washington County Commissioners, Washington County Courthouse, Akron, CO 80720 (KUSA-TV Ch. 9 Denver)—100-w, lat. 39° 51' 09", long. 103° 21' 40".

Anton & Washington County (rural SW)—K30AD, Board of Washington County Commissioners, Washington County Courthouse, Akron, CO 80720 (KRMA-TV Ch. 6 Denver)—100-w, lat. 39° 51' 09", long. 103° 21' 40".

Antonito—See K55CL, Alamosa.

Antonito—See K57CB, Romeo.

Antonito—See K59BG, Romeo.

Antonito—See K61AZ, Romeo.

Antonito—See K63AN, Romeo.

Antonito—See K65AS, Romeo.

Antonito—See K67AK, Romeo.

Arboles—See K02HM, Allison.

Arrowhead Subdivision—See K06AM, Cimarron.

Artesia—See K08EK, Blue Mountain.

Artesia—See K10DY, Blue Mountain.

Artesia—See K12EE, Blue Mountain.

Ashcroft—K02FW, Glen C. Brand, Box 116, Ashcroft, CO 81611 (KUSA-TV Ch. 9 Denver)—1-w, lat. 39° 08' 48", long. 106° 52' 11".

Aspen—K03DW, Roaring Fork TV Assn. Inc., 506 E. Main St., Aspen, CO 81611 (KCNC-TV Ch. 4 Denver)—10-w, lat. 39° 13' 33", long. 106° 50' 00".

Aspen—K06HU, Roaring Fork TV Assn. Inc., 506 E. Main St., Aspen, CO 81611 (KUSA-TV Ch. 9 Denver)—10-w, lat. 39° 13' 33", long. 106° 50' 00".

Aspen—K08HN, Roaring Fork TV Assn. Inc., 506 E. Main St., Aspen, CO 81611 (KREX-TV Ch. 5 Grand Junction)—10-w, lat. 39° 13' 33", long. 106° 50' 00".

Aspen—K23AE, W. Russell Withers Jr., 332 W. Main St., Aspen, CO 81611 (KREG-TV Ch. 3 Glenwood Springs)—100-w, lat. 39° 13' 33", long. 106° 50' 00". Note: Licensed as LPTV.

***Aspen—K35DH**, Western Slope Communications Ltd., Suite 1600, 1625 Broadway, Denver, CO 80202—10-w, lat. 39° 13' 33", long. 106° 50' 00".

Axial Basin (rural area)—K05AE, Moffat County, 561 Russell St., Craig, CO 81625 (KCNC-TV Ch. 4 Denver)—10-w, lat. 40° 20' 57", long. 107° 41' 06".

Axial Basin (rural area)—K60BX, Moffat County, 561 Russell St., Craig, CO 81625 (KUSA-TV Ch. 9 Denver)—10-w, lat. 40° 20' 57", long. 107° 41' 06".

Banty Point rural area—K04JX, Rio Blanco County TV Assn., Box 1047, Meeker, CO 81641 (KSL-TV Ch. 5 Salt Lake City, UT)—1-w, lat. 40° 02' 39", long. 108° 59' 32".

Banty Point rural area—K05GM, Rio Blanco County TV Assn., Box 1047, Meeker, CO 81641 (KSL-TV Ch. 5 Salt Lake City, UT)—10-w, lat. 40° 02' 39", long. 108° 59' 32".

Banty Point rural area—K07QE, Rio Blanco County TV Assn., Box 1047, Meeker, CO 81641 (KRMA-TV Ch. 6 Denver)—1-w, lat. 40° 02' 39", long. 108° 59' 32".

Banty Point rural area—K09VT, Rio Blanco County TV Assn., 17497 Hwy. 64, Rangely, CO 81648 (KSL-TV Ch. 5 Salt Lake City, UT)—10-w, lat. 40° 02' 39", long. 108° 59' 32".

Basalt—K04HO, Roaring Fork TV Assn. Inc., 506 E. Main St., Aspen, CO 81611 (KCNC-TV Ch. 4 Denver)—10-w, lat. 39° 21' 10", long. 107° 06' 06".

Basalt—K07KR, Roaring Fork TV Assn. Inc., 506 E. Main St., Aspen, CO 81611 (KUSA-TV Ch. 9 Denver)—10-w, lat. 39° 21' 10", long. 107° 06' 06".

Basalt—K09AG, Basalt Community TV Assn., Box 1165, 7 Castles Ranch, Basalt, CO 81621 (KREX-TV Ch. 5 Grand Junction)—10-w, lat. 39° 21' 10", long. 107° 06' 06".

- Bayfield**—See K08ET, Vallecito.
- Bayfield & Ignacio**—K42DI, Withers Bcstg. Co. of Colorado, Box 789, Grand Junction, CO 81501 (KREZ-TV Ch. 6 Durango)—100-w, lat. 37° 11' 03", long. 107° 29' 06".
- Bayfield & Ignacio**—K6180, Regents of U. of New Mexico & Board of Education of the City of Albuquerque, 1130 University Blvd. NE, Albuquerque, NM 87102 (KNME-TV Ch. 5 Albuquerque, NM)—100-w, lat. 37° 10' 48", long. 107° 29' 12". Requests CP for change to lat. 37° 11' 03", long. 107° 29' 07".
- Bayfield & Ignacio**—K63BN, Pine River TV Assn., Box 546, Bayfield, CO 81122 (KASA-TV Ch. 2 Santa Fe, NM)—100-w, lat. 37° 10' 48", long. 107° 29' 12".
- Bayfield & Ignacio**—K65CI, Pine River TV Assn., Box 546, Bayfield, CO 81122 (KOB-TV Ch. 4 Albuquerque, NM)—100-w, lat. 37° 10' 48", long. 107° 29' 12".
- Bayfield & Ignacio**—K67CM, Pine River TV Assn., Box 546, Bayfield, CO 81122 (KOAT-TV Ch. 7 Albuquerque, NM)—100-w, lat. 37° 10' 48", long. 107° 29' 12".
- Bethune & Burlington**—K53AD, Kit Carson County, Board of County Commissioners, County Courthouse, Burlington, CO 80807 (KCNC-TV Ch. 4 Denver)—100-w, lat. 39° 16' 20", long. 102° 23' 54".
- Bethune & Burlington**—K55AX, Kit Carson County, Board of County Commissioners, County Courthouse, Burlington, CO 80807 (KRMA-TV Ch. 6 Denver)—100-w, lat. 39° 16' 20", long. 102° 23' 54".
- Bethune & Burlington**—K57AM, Kit Carson County, Board of County Commissioners, County Courthouse, Burlington, CO 80807 (KMGH-TV Ch. 7 Denver)—100-w, lat. 39° 16' 20", long. 102° 23' 54".
- Bethune & Burlington**—K59AP, Kit Carson County, Board of County Commissioners, County Courthouse, Burlington, CO 80807 (KUSA-TV Ch. 9 Denver)—100-w, lat. 39° 16' 20", long. 102° 23' 54".
- Big Elk Meadows**—K08JK, Big Elk Meadows Assn., Box 440, Lyons, CO 80540 (KCNC-TV Ch. 4 Denver)—1-w, lat. 40° 15' 37", long. 105° 25' 32".
- Big Elk Meadows**—K110F, Translator TV Inc., Box 1528, Estes Park, CO 80517 (KMGH-TV Ch. 7 Denver)—1-w, lat. 40° 15' 37", long. 105° 25' 32".
- Big Elk Meadows**—K130U, Translator TV Inc., Box 1528, Estes Park, CO 80517 (KUSA-TV Ch. 9 Denver)—1-w, lat. 40° 15' 37", long. 105° 25' 32".
- * **Blanco Basin (18-mi. SE of Pagosa Springs)**—K08JI, Blanco Basin TV Assn., Box 670, Pagosa Springs, CO 81147 (KREZ-TV Ch. 6 Durango)—1-w, lat. 37° 11' 57", long. 106° 45' 47".
- Blanco River rural area**—K11HU, Blanco River TV Assn., Box 18A, Rte. 2, Pagosa Springs, CO 81147 (KOB-TV Ch. 4 Albuquerque, NM)—1-w, lat. 37° 09' 28", long. 106° 55' 21".
- Blue Mesa**—K30DL, Storm King TV Assn., Box 211, Montrose, CO 81402 (KCNC-TV Ch. 4 Denver)—100-w, lat. 38° 29' 48", long. 106° 19' 09".
- Blue Mountain**—See K24DG, Rangely.
- Blue Mountain, Artesia, Cathedral, Dinosaur, Goeder & Rangely**—K08EK, Rio Blanco County TV Assn., Box 1047, Meeker, CO 81641 (KCNC-TV Ch. 4 Denver)—1-w, lat. 40° 09' 36", long. 108° 57' 12".
- Blue Mountain, Artesia, Cathedral, Dinosaur, Goeder & Rangely**—K10DY, Rio Blanco County TV Assn., Box 1047, Meeker, CO 81641 (KTVX Ch. 4 Salt Lake City, UT)—1-w, lat. 40° 09' 36", long. 108° 57' 12".
- Blue Mountain, Artesia, Cathedral, Dinosaur, Goeder & Rangely**—K12EE, Rio Blanco County TV Assn., Box 1047, Meeker, CO 81641 (KSL-TV Ch. 5 Salt Lake City, UT)—1-w, lat. 40° 09' 36", long. 108° 57' 12".
- Blue River Valley**—See K08EM, Breckenridge.
- Blue River Valley**—See K10EU, Breckenridge.
- Blue River Valley**—See K56AT, Gore Pass.
- Blue River Valley & Gore Pass**—K03CF, Mofat County, County Courthouse, Craig, CO 81625 (KRMA-TV Ch. 6 Denver)—10-w, lat. 40° 00' 00", long. 106° 26' 26".
- Bond**—See K05BJ, Derby Mesa.
- Bond & McCoy**—K02FX, Bond-McCoy TV Assn., 63 McCoy Rd., McCoy, CO 80463 (KUSA-TV Ch. 9 Denver)—1-w, lat. 39° 55' 58", long. 106° 44' 00".
- Bond & McCoy**—K13DK, Bond-McCoy TV Assn., 63 McCoy Rd., McCoy, CO 80463 (KCNC-TV Ch. 4 Denver)—1-w, lat. 39° 55' 58", long. 106° 44' 00".
- * **Boulder**—K110J, Front Range Educational Media Corp., Box 427, Broomfield, CO 80020 (KBDI-TV Ch. 12 Broomfield)—100-w, lat. 39° 59' 56", long. 105° 15' 06".
- Boulder**—K17CF, Full Gospel Outreach Inc., No. 111, 5050 Edison Ave., Colorado Springs, CO 80915 (KBDI-TV Ch. 12 Broomfield)—100-w, lat. 40° 03' 17", long. 105° 18' 27". Note: Licensed as LPTV.
- Boulder**—K44CT, Council for Public TV, Channel 6 Inc., 1261 Glenarm Place, Denver, CO 80204 (KRMA-TV Ch. 6 Denver)—
- 872-w, lat. 39° 59' 58", long. 105° 15' 06".
- Boulder**—K54DK, 31 Licensee Inc., 501 Wazee St., Boulder, CO 80204 (KDVR Ch. 31 Denver)—1000-w, lat. 40° 04' 19", long. 105° 21' 14". Note: Licensed as LPTV. Requests modification of CP to lat. 40° 01' 42", long. 105° 12' 20". BPTTL-91050300.
- Boulder**—K62CV, Council for Public TV, Channel 6 Inc., 1261 Glenarm Place, Denver, CO 80204 (KRMA-TV Ch. 6 Denver)—21-w, lat. 39° 59' 58", long. 105° 15' 06".
- Breckenridge**—K12EK, Breckenridge Volunteer Fire Dept., Box 1705, Breckenridge, CO 80424 (KUSA-TV Ch. 9 Denver)—5-w, lat. 39° 27' 35", long. 105° 58' 40".
- Breckenridge & Blue River Valley**—K08EM, Breckenridge Volunteer Fire Dept., Box 1705, Breckenridge, CO 80424 (KCNC-TV Ch. 4 Denver)—5-w, lat. 39° 27' 35", long. 105° 58' 40".
- Breckenridge & Blue River Valley**—K10EU, Breckenridge Volunteer Fire Dept., Box 1705, Breckenridge, CO 80424 (KMGH-TV Ch. 7 Denver)—5-w, lat. 39° 27' 35", long. 105° 58' 40".
- Buena Vista**—See K02JH, Salida.
- Buena Vista**—See K04JD, Salida.
- Buena Vista**—See K06HF, Salida.
- Buena Vista**—See K11KU, Salida.
- Buena Vista**—See K13LD, Salida.
- Buena Vista**—See K53AR, Salida.
- Buena Vista, Leadville, Mosca & Salida**—K81BI, Pikes Peak Bcstg. Co., Box 1457, Colorado Springs, CO 80901-1457 (KRDO-TV Ch. 13 Colorado Springs-Pueblo)—195-w, lat. 38° 26' 44", long. 106° 00' 35".
- Buford**—K05GI, Rio Blanco County TV Assn., Box 1047, Meeker, CO 81641 (KUSA-TV Ch. 9 Denver)—1-w, lat. 39° 56' 13", long. 107° 43' 21".
- Buford**—K07RP, Rio Blanco County TV Assn., Box 1047, Meeker, CO 81641 (KMGH-TV Ch. 7 Denver)—10-w, lat. 39° 56' 13", long. 107° 43' 21".
- Buford**—K10HE, Rio Blanco County TV Assn., Box 1047, Meeker, CO 81641 (KCNC-TV Ch. 4 Denver)—10-w, lat. 39° 56' 13", long. 107° 43' 21".
- Buford & Upper White River rural area**—K13QU, Rio Blanco County TV Assn., Box 1047, Meeker, CO 81641 (KRMA-TV Ch. 6 Denver)—10-w, lat. 39° 56' 13", long. 107° 43' 21".
- Burlington**—See K53AD, Bethune.
- Burlington**—See K55AX, Bethune.
- Burlington**—See K57AM, Bethune.
- Burlington**—See K59AP, Bethune.
- Cabin Creek & Dotsero (area between each)**—K02BS, Upper Colorado River TV Assn., Star Rte., Gypsum, CO (KCNC-TV Ch. 4 Denver)—1-w, lat. 39° 51' 30", long. 106° 55' 09".
- Cahone**—K07DM, Montezuma-Dolores County Metropolitan Recreation District, Box 158, Cortez, CO 81321 (KOB-TV Ch. 4 Albuquerque, NM)—1-w, lat. 37° 15' 08", long. 108° 41' 16". Requests modification of CP to change city of license to Ismay Canyon, from Ch. 7 to Ch. 2.
- Canon City**—K10LI, KKTV Inc., 3100 N. Nevada Ave., Colorado Springs, CO 80907 (KKTV Ch. 11 Colorado Springs-Pueblo)—10-w, lat. 38° 25' 20", long. 105° 09' 05".
- Canon City**—K12ME, Pikes Peak Bcstg. Co., Box 1457, Colorado Springs, CO 80901-1457 (KRDO-TV Ch. 13 Colorado Springs-Pueblo)—10-w, lat. 38° 25' 20", long. 105° 09' 05".
- * **Canon City**—K19DY, Sangre de Cristo Communications Inc., 2200 7th Ave., Pueblo, CO 81005 (K0AA-TV Ch. 5 Pueblo-Colorado Springs)—100-w, lat. 38° 25' 20", long. 105° 09' 05".
- Canyon Creek**—See K03FS, New Castle.
- Canyon Creek**—See K05GY, New Castle.
- Carbondale**—K08GZ, Garfield County, Box 640, Glenwood Springs, CO 81601 (KCNC-TV Ch. 4 Denver)—10-w, lat. 39° 23' 48", long. 107° 14' 00".
- Carbondale**—K10LW, Garfield County, Box 640, Glenwood Springs, CO 81601 (KUSA-TV Ch. 9 Denver)—10-w, lat. 39° 23' 48", long. 107° 14' 00".
- Carbondale**—See K13AD, New Castle.
- Carbondale**—K22CE, Garfield County, Box 640, Glenwood Springs, CO 81601 (KJCT-TV Ch. 8 Grand Junction)—20-w, lat. 39° 25' 24", long. 107° 22' 36". Sale pending to Pikes Peak Bcstg.
- Carbondale**—K29CK, Pitkin County Translator Dept., 506 E. Main St., Aspen, CO 81611—100-w, lat. 39° 25' 33", long. 107° 22' 25".
- Carbondale**—K31CW, Pitkin County Translator Dept., 506 E. Main St., Aspen, CO 81611—100-w, lat. 39° 25' 33", long. 107° 22' 25".
- Carbondale, Crystal, El Jebel, Frying Pan, Roaring Fork River Valley & South Glenwood Springs**—K60AH, Roaring Fork TV Assn. Inc., 506 E. Main St., Aspen, CO 81611 (KREG-TV Ch. 3 Glenwood Springs)—100-w, lat. 39° 25' 33", long. 107° 22' 25".

Translators—Colorado

Carlsburg & Dotsero (area between each)—K12EF, Upper Colorado River TV Assn., Box 3, Burns, CO 80426 (KUSA-TV Ch. 9 Denver)—1-w, lat. 39° 43' 30", long. 107° 01' 30".

Cathedral—See K08EK, Blue Mountain.

Cathedral—See K10DY, Blue Mountain.

Cathedral—See K12EE, Blue Mountain.

Cathedral Bluffs area—K35DM, Rio Blanco County TV Assn., 17497 Hwy. 64, Rangely, CO 81648—20-w, lat. 40° 09' 36", long. 108° 57' 12".

Cattle Creek—See K13AO, New Castle.

Cedaredge & Delta—K02GJ, W. Russell Withers Jr., Box 789, Grand Junction, CO 81502 (KUSA-TV Ch. 9 Denver)—10-w, lat. 38° 44' 36", long. 108° 05' 18".

Cedaredge & Delta—K12HV, W. Russell Withers Jr., Box 789, Grand Junction, CO 81502 (KAAA-TV Ch. 5 Pueblo-Colorado Springs)—10-w, lat. 38° 44' 36", long. 108° 05' 18".

***Cheyenne Wells**—K66EI, Cheyenne County, County Courthouse, Cheyenne Wells, CO 80810 (KXRM-TV Ch. 21 Colorado Springs)—100-w, lat. 38° 47' 30", long. 102° 32' 57".

Cheyenne Wells & rural area—K60AM, Cheyenne County, County Courthouse, Cheyenne Wells, CO 80810 (KAAA-TV Ch. 5 Pueblo-Colorado Springs)—100-w, lat. 38° 47' 30", long. 102° 32' 57".

Cheyenne Wells & rural area—K62AH, Cheyenne County, County Courthouse, Cheyenne Wells, CO 80810 (KKTU-TV Ch. 11 Colorado Springs-Pueblo)—100-w, lat. 38° 47' 30", long. 102° 32' 57".

Cheyenne Wells & rural area—K64AJ, Cheyenne County, County Courthouse, Cheyenne Wells, CO 80810 (KRDO-TV Ch. 13 Colorado Springs-Pueblo)—100-w, lat. 38° 47' 30", long. 102° 32' 57".

Cheyenne Wells & rural area—K68AQ, Cheyenne County, County Courthouse, Cheyenne Wells, CO 80810 (KTSC Ch. 8 Pueblo-Colorado Springs)—100-w, lat. 38° 47' 30", long. 102° 32' 57".

Chromo rural area—K02EA, Chromo TV Assn., Box 5, Chromo, CO 81128 (KOAT-TV Ch. 7 Albuquerque, NM)—1-w, lat. 37° 03' 15", long. 106° 51' 38".

Chromo rural area—K10DD, Chromo TV Assn., Box 5, Chromo, CO 81128 (KOB-TV Ch. 4 Albuquerque, NM)—1-w, lat. 37° 03' 15", long. 106° 51' 38".

Chromo rural area—K12HS, Chromo TV Assn., Box 5, Chromo, CO 81128 (KREZ-TV Ch. 6 Durango)—1-w, lat. 37° 03' 15", long. 106° 51' 38".

Cimarron Creek—K44CA, W. Russell Withers Jr., Box 789, Grand Junction, CO 81502 (KREY-TV Ch. 10 Montrose)—20-w, lat. 38° 19' 58", long. 107° 38' 08".

Cimarron, Arrowhead Subdivision & Little Cimarron—K06AM, Gunnison County Metropolitan Recreation District, Box 1382, Gunnison, CO 81230 (KREX-TV Ch. 5 Grand Junction)—1-w, lat. 38° 23' 44", long. 107° 25' 44".

Clearfork—See K03FV, Lazear.

Coaldale—K03FH, Coaldale TV Club, Box 81, Coaldale, CO 81222 (KUSA-TV Ch. 9 Denver)—1-w, lat. 38° 20' 22", long. 105° 43' 55".

Coaldale—K10AR, Coaldale TV Club, Box 81, Coaldale, CO 81222 (KAAA-TV Ch. 5 Pueblo-Colorado Springs)—1-w, lat. 38° 20' 42", long. 105° 45' 11".

Coaldale—K59CL, U. of Southern Colorado, 2200 Bonforte Blvd., Pueblo, CO 81001 (KTSC Ch. 8 Pueblo-Colorado Springs)—1-w, lat. 38° 20' 42", long. 105° 45' 11".

Collbran—K02DP, Mesa County, Box 20000-5005, Grand Junction, CO 81501—10-w, lat. 39° 14' 31", long. 107° 57' 52".

***Collbran**—K040M, Mesa County, Box 20000-5005, Grand Junction, CO 81501 (KREX-TV Ch. 5 Grand Junction)—100-w, lat. 39° 14' 31", long. 107° 57' 52".

***Collbran**—K06KJ, Mesa County, Box 20000-5005, Grand Junction, CO 81501 (KWGN-TV Ch. 2 Denver)—1-w, lat. 39° 14' 15", long. 107° 57' 45".

Collbran—See K07CA, Currier.

Collbran—K11PS, Mesa County, Box 20000-5005, Grand Junction, CO 81501 (KRMA-TV Ch. 6 Denver)—1-w, lat. 39° 14' 15", long. 107° 57' 45".

***Collbran**—K13RD, Mesa County, Box 20000-5005, Grand Junction, CO 81501 (KCNC-TV Ch. 4 Denver)—1-w, lat. 39° 14' 15", long. 107° 57' 45".

Collbran—See K39AF, Grand Junction.

Collbran—See K41AE, Grand Junction.

Collbran—See K43AB, Grand Junction.

Colorado River Valley & Sheephorn area—K02BV, Eagle Valley TV Corp., Box 101, Eagle, CO 81631 (KMGH-TV Ch. 7 Denver)—1-w, lat. 40° 00' 05", long. 106° 26' 31".

Colorado Springs—K49CJ, Telemundo of Colorado Springs Inc., 1740 Broadway, 18th Floor, New York, NY 10019 (KUBD Ch. 59 Denver)—lat. 38° 44' 40", long. 104° 51' 41". Note: Licensed as LPTV.

***Colorado Springs**—K61ER, Front Range Educational Media Corp., Box 427, Broomfield, CO 80020 (KBDI-TV Ch. 12 Broomfield)—100-w, lat. 38° 44' 46", long. 104° 51' 37".

Colorado Springs—K63DW, Council for Public TV, Channel 6 Inc., 1261 Glenarm Place, Denver, CO 80204 (KRMA-TV Ch. 6 Denver)—67-w, lat. 38° 44' 40", long. 104° 51' 42".

Colorado Springs—K68BY, Front Range Educational Media Corp., Box 427, Broomfield, CO 80020 (KBDI-TV Ch. 12 Broomfield)—100-w, lat. 38° 44' 44", long. 104° 51' 40".

Cortez—K06JF, W. Russell Withers Jr., Box 789, Grand Junction, CO 81502 (KREZ-TV Ch. 6 Durango)—10-w, lat. 37° 21' 15", long. 108° 31' 09".

Cortez—K07UY, Southwest Colorado TV Translator Assn., Box 158, Cortez, CO 81321 (KRQE Ch. 13 Albuquerque, NM)—110-w, lat. 37° 21' 55", long. 108° 08' 33". Note: Licensed as LPTV.

Cortez—K24CH, Southwest Colorado TV Translator Assn., Box 158, Cortez, CO 81321 (KCNC-TV Ch. 4 Denver)—100-w, lat. 37° 21' 58", long. 108° 08' 42". Note: Licensed as LPTV.

Cortez—K26CI, Southwest Colorado TV Translator Assn., Box 158, Cortez, CO 81321 (KRMA-TV Ch. 6 Denver)—100-w, lat. 37° 21' 58", long. 108° 08' 42". Note: Licensed as LPTV.

Cortez—K28EB, Southwest Colorado TV Translator Assn., Box 158, Cortez, CO 81321 (Self-originating)—100-w, lat. 37° 21' 58", long. 108° 08' 42". Note: Licensed as LPTV.

Cortez—K33AE, Southwest Colorado TV Translator Assn., Box 158, Cortez, CO 81321 (KREX-TV Ch. 5 Grand Junction)—100-w, lat. 37° 21' 58", long. 108° 08' 42".

Cortez—K51DB, Southwest Colorado TV Translator Assn., Box 158, Cortez, CO 81321 (KASA-TV Ch. 2 Santa Fe, NM)—100-w, lat. 37° 21' 58", long. 108° 08' 42". Note: Licensed as LPTV.

Cortez—K59CF, Southwest Colorado TV Translator Assn., Box 158, Cortez, CO 81321 (The Outdoor Channel)—100-w, lat. 37° 21' 58", long. 108° 08' 42". Note: Licensed as LPTV.

Cortez & Dolores—K57EX, Southwest Colorado TV Translator Assn., Box 158, Cortez, CO 81321 (All News Channel)—100-w, lat. 37° 21' 58", long. 108° 08' 42". Note: Licensed as LPTV.

Cortez & Mancos—K16CT, Southwest Colorado TV Translator Assn., Box 158, Cortez, CO 81321 (Self-originating)—100-w, lat. 37° 21' 58", long. 108° 08' 42". Note: Licensed as LPTV.

Cortez & Mancos—K18DR, Southwest Colorado TV Translator Assn., Box 158, Cortez, CO 81321 (Self-originating)—100-w, lat. 37° 21' 58", long. 108° 08' 42". Note: Licensed as LPTV.

Cortez & Mancos—K20DI, Southwest Colorado TV Translator Assn., Box 158, Cortez, CO 81321 (Self-originating)—100-w, lat. 37° 21' 58", long. 108° 08' 42". Note: Licensed as LPTV.

Cortez & Mancos—K22CU, Southwest Colorado TV Translator Assn., Box 158, Cortez, CO 81321 (KWGN-TV Ch. 2 Denver)—100-w, lat. 37° 21' 58", long. 108° 08' 42". Note: Licensed as LPTV.

Cortez & Mancos—K35CH, Southwest Colorado TV Translator Assn., Box 158, Cortez, CO 81321 (KJCT-TV Ch. 8 Grand Junction)—100-w, lat. 37° 21' 58", long. 108° 08' 42". Note: Licensed as LPTV.

Cortez & Mancos—K41DE, Southwest Colorado TV Translator Assn., Box 158, Cortez, CO 81321 (MDR Music TV)—100-w, lat. 37° 21' 58", long. 108° 08' 42". Note: Licensed as LPTV.

Cortez & Mancos—K53DR, KOB-TV Inc., 4 Broadcast Plaza SW, Albuquerque, NM 87104 (KOB-TV Ch. 12 Farmington, NM)—100-w, lat. 37° 19' 32", long. 108° 14' 55".

Cortez (Madden Peak) & Red Mesa rural area—K09DM, Southwest Colorado TV Translator Assn., Box 158, Cortez, CO 81321 (KOAT-TV Ch. 7 Albuquerque, NM)—10-w, lat. 37° 21' 55", long. 108° 08' 33". Note: Licensed as LPTV.

Cortez, Dolores & Mancos—K11LP, Southwest Colorado TV Translator Assn., Box 158, Cortez, CO 81321 (KOB-TV Ch. 12 Farmington, NM)—10-w, lat. 37° 21' 24", long. 108° 08' 20". Note: Licensed as LPTV.

Cotopaxi—K09BV, Cotopaxi Community TV Club, Box 7, Cotopaxi, CO 81223 (KAAA-TV Ch. 5 Pueblo-Colorado Springs)—1-w, lat. 38° 22' 14", long. 105° 43' 16".

Cotopaxi & Texas Creek—K03EP, Cotopaxi Community TV Club, Box 7, Cotopaxi, CO (KKTU-TV Ch. 11 Colorado Springs-Pueblo)—1-w, lat. 38° 22' 30", long. 105° 41' 38".

Cotopaxi & Texas Creek—K57CY, U. of Southern Colorado, 2200 Bonforte Blvd., Pueblo, CO 81001 (KTSC Ch. 8 Pueblo-Colorado Springs)—1-w, lat. 38° 22' 30", long. 105° 41' 58".

Craig—K02CB, Moffat County, County Courthouse, Craig, CO 81625 (KCNC-TV Ch. 4 Denver)—100-w, lat. 40° 34' 02", long. 107° 36' 32".

Craig—K03CK, Moffat County, County Courthouse, Craig, CO 81625 (KUSA-TV Ch. 9 Denver)—10-w, lat. 40° 31' 36", long. 107° 33' 51".

Craig—K06CI, Moffat County, County Courthouse, Craig, CO 81625 (KCNC-TV Ch. 4 Denver)—10-w, lat. 40° 31' 27", long. 107° 33' 11".

Craig—K09GQ, Moffat County, County Courthouse, Craig, CO 81625 (KGWN-TV Ch. 5 Cheyenne, WY)—10-w, lat. 40° 31' 27", long. 107° 33' 11".

Craig—K55CI, Moffat County, County Courthouse, Craig, CO 81625 (KWGN-TV Ch. 2 Denver)—100-w, lat. 40° 31' 27", long. 107° 33' 11".

Craig—K68BS, Moffat County, County Courthouse, Craig, CO 81625 (KRMA-TV Ch. 6 Denver)—100-w, lat. 40° 31' 27", long. 107° 33' 11".

Crawford—See K03FV, Lazear.

Crawford—See K13ML, Hotchkiss.

Crawford, Paonia rural area & Rogers Mesa—K07AW, Crawford Community TV Assn., Edwin Huddleston, Crawford, CO 81415 (KREX-TV Ch. 5 Grand Junction)—1-w, lat. 38° 42' 40", long. 107° 35' 45".

Creede—K04CR, Creede TV Assn., Box 129, Creede, CO 81130 (KRQE Ch. 13 Albuquerque, NM)—1-w, lat. 37° 50' 41", long. 106° 55' 53".

Creede—K06AR, Creede TV Assn., Box 129, Creede, CO 81130 (KOAA-TV Ch. 5 Pueblo-Colorado Springs)—1-w, lat. 37° 50' 41", long. 106° 55' 53".

Creede—K11LR, Creede TV Assn., Box 129, Creede, CO 81130 (KOAT-TV Ch. 7 Albuquerque, NM)—1-w, lat. 37° 50' 41", long. 106° 55' 53".

Crested Butte—K12AK, Gunnison County Metropolitan Recreation District, Box 1382, Gunnison, CO 81230 (KREX-TV Ch. 5 Grand Junction)—1-w, lat. 38° 52' 45", long. 106° 57' 55". Requests CP for change to lat. 38° 54' 08", long. 106° 58' 20". BPTT-JE0415YX.

Crested Butte & Mount Crested Butte—K04GS, Gunnison County Metropolitan Recreation District, Box 1382, Gunnison, CO 81230 (KUSA-TV Ch. 9 Denver)—1-w, lat. 38° 54' 08", long. 106° 58' 20".

Crested Butte & Mount Crested Butte—K10AK, Gunnison County Metropolitan Recreation District, Box 1382, Gunnison, CO 81230 (KOAA-TV Ch. 5 Pueblo-Colorado Springs)—1-w, lat. 38° 54' 08", long. 106° 58' 20".

Crested Butte & Mount Crested Butte—K13RY, Gunnison County Metropolitan Recreation District, Box 1382, Gunnison, CO 81230 (KREX-TV Ch. 5 Grand Junction)—1-w, lat. 38° 54' 08", long. 106° 58' 20".

Crested Butte & Mount Crested Butte—K41AH, Gunnison County Metropolitan Recreation District, Box 1382, Gunnison, CO 81230 (KWGN-TV Ch. 2 Den-

ver)—20-w, lat. 38° 54' 08", long. 106° 58' 20".

Crested Butte & Mount Crested Butte—K43AH, Gunnison County Metropolitan Recreation District, Box 1382, Gunnison, CO 81230 (KTSC Ch. 8 Pueblo-Colorado Springs)—20-w, lat. 38° 54' 08", long. 106° 58' 20".

***Crested Butte South**—K30EJ, Gunnison County Metropolitan Recreation District, Box 1382, Gunnison, CO 81230 (KJCT-TV Ch. 8 Grand Junction)—20-w, lat. 38° 47' 16", long. 106° 53' 28". Requests modification of CP to lat. 38° 48' 37", long. 106° 54' 30". BPTT-930402MR.

Crested Butte South—K45CY, Gunnison County Metropolitan Recreation District, Box 1382, Gunnison, CO 81230 (KWGN-TV Ch. 2 Denver)—lat. 38° 47' 16", long. 106° 53' 28". Requests CP for change to lat. 38° 48' 47", long. 106° 54' 30". BPTT-JE0415YW.

Crested Butte South—K47BL, Gunnison County Metropolitan Recreation District, Box 1382, Gunnison, CO 81230 (KTSC Ch. 8 Pueblo-Colorado Springs)—20-w, lat. 38° 47' 16", long. 106° 53' 28". Requests CP for change to lat. 38° 48' 47", long. 106° 54' 30". BPTT-JE0415YR.

Crested Butte South—K49BW, Gunnison County Metropolitan Recreation District, Box 1382, Gunnison, CO 81230 (KREX-TV Ch. 5 Grand Junction)—20-w, lat. 38° 47' 16", long. 106° 53' 28". Requests CP for change to lat. 38° 48' 47", long. 106° 54' 30". BPTT-JE0415YB.

Cripple Creek—K02CK, City of Cripple Creek Volunteer Fire Dept., Box 434, Cripple Creek, CO 80813 (KCNC-TV Ch. 4 Denver)—1-w, lat. 38° 45' 00", long. 105° 11' 42".

Cripple Creek—K06JE, City of Cripple Creek Volunteer Fire Dept., Box 434, Cripple Creek, CO 80813 (KTSC Ch. 8 Pueblo-Colorado Springs)—1-w, lat. 38° 45' 00", long. 105° 11' 42".

Cripple Creek—K10BN, City of Cripple Creek Volunteer Fire Dept., Box 434, Cripple Creek, CO 80813 (KMGH-TV Ch. 7 Denver)—1-w, lat. 38° 45' 00", long. 105° 11' 42".

Cripple Creek—K12BM, City of Cripple Creek Volunteer Fire Dept., Box 434, Cripple Creek, CO 80813 (KUSA-TV Ch. 9 Denver)—1-w, lat. 38° 45' 00", long. 105° 11' 42".

Cripple Creek—K42CX, Pikes Peak Bcstg. Co., Box 1457, Colorado Springs, CO 80901-1457 (KRDO-TV Ch. 13 Colorado Springs-Pueblo)—10-w, lat. 38° 45' 00", long. 105° 11' 42".

Cripple Creek & Mountain Estates—K55CJ, Cripple Creek Mountain Estates Property Owners Assn., Box 632, Cripple Creek, CO 80813 (KCNC-TV Ch. 4 Denver)—10-w, lat. 38° 44' 48", long. 105° 10' 41".

Cripple Creek & Mountain Estates—K57BY, Cripple Creek Mountain Estates Property Owners Assn., Box 632, Cripple Creek, CO 80813 (KMGH-TV Ch. 7 Denver)—10-w, lat. 38° 44' 48", long. 105° 10' 41".

Cripple Creek & Mountain Estates—K59BZ, Cripple Creek Mountain Estates Property Owners Assn., Box 632, Cripple Creek, CO 80813 (KUSA-TV Ch. 9 Denver)—10-w, lat. 38° 44' 48", long. 105° 10' 41".

Crystal—See K60AH, Carbondale.

Crystal, Frying Pan & Roaring Fork River Valley—K56AD, Roaring Fork TV Assn. Inc., 506 E. Main St., Aspen, CO 81611 (KCNC-TV Ch. 4 Denver)—100-w, lat. 39° 25' 33", long. 107° 22' 25".

Crystal, Frying Pan & Roaring Fork River Valley—K58AA, Roaring Fork TV Assn. Inc., 506 E. Main St., Aspen, CO 81611 (KUSA-TV Ch. 9 Denver)—100-w, lat. 39° 25' 33", long. 107° 22' 25".

Crystal River—See K02IO, Redstone.

Currier & Collbran—K07CA, Franklin & Carleton Currier, Collbran, CO 81624 (KREX-TV Ch. 5 Grand Junction)—1-w, lat. 39° 18' 17", long. 107° 45' 49".

De Beque—See K39AF, Grand Junction.

De Beque—See K41AE, Grand Junction.

De Beque—See K43AB, Grand Junction.

Del Norte—K02KJ, U. of Southern Colorado, 2200 Bonforte Blvd., Pueblo, CO 81001 (KTSC Ch. 8 Pueblo-Colorado Springs)—10-w, lat. 37° 40' 30", long. 106° 14' 30".

Del Norte—K04JA, Parker Hill TV Assn., Del Norte, CO 81132 (KNME-TV Ch. 5 Albuquerque, NM)—10-w, lat. 37° 40' 30", long. 106° 14' 30".

Del Norte—K06KB, Parker Hill TV Assn., Del Norte, CO 81132 (KASA-TV Ch. 2 Santa Fe, NM)—10-w, lat. 37° 40' 30", long. 106° 14' 30".

Del Norte—K07KB, Parker Hill TV Assn., Del Norte, CO 81132 (KOB-TV Ch. 4 Albuquerque, NM)—5-w, lat. 37° 40' 30", long. 106° 14' 30".

Del Norte—K09BU, Parker Hill TV Assn., Del Norte, CO 81132 (KOAA-TV Ch. 5 Pueblo-Colorado Springs)—1-w, lat. 37° 40' 19", long. 106° 21' 11".

Del Norte—K11EG, Parker Hill TV Assn., Del Norte, CO 81132 (KRQE Ch. 13 Albuquerque, NM)—10-w, lat. 37° 40' 30", long. 106° 14' 30".

Del Norte—K13CB, Parker Hill TV Assn., Del Norte, CO 81132 (KOAT-TV Ch. 7 Albuquerque, NM)—10-w, lat. 37° 40' 30", long. 106° 14' 30".

Del Norte & South Fork—K41DJ, South Fork TV Assn., Box 224, South Fork, CO 81154 (KTSC Ch. 8 Pueblo-Colorado Springs)—10-w, lat. 37° 40' 30", long. 106° 14' 30".

Delta—See K02GJ, Cedaredge.

Delta—See K12HV, Cedaredge.

***Delta**—K35AF, Pikes Peak Bcstg. Co., Box 1457, Colorado Springs, CO 80901-1457 (KJCT-TV Ch. 8 Grand Junction)—100-w, lat. 38° 44' 50", long. 108° 04' 55".

Delta—K52BC, Delta County, 5th & Palmer, Delta, CO 81416 (KRMA-TV Ch. 6 Denver)—100-w, lat. 38° 44' 50", long. 108° 04' 55".

Delta—K55DR, Delta County, 5th & Palmer, Delta, CO 81416 (KRMA-TV Ch. 6 Denver)—100-w, lat. 38° 42' 30", long. 107° 36' 15".

Delta—K58BV, Delta County, 5th & Palmer, Delta, CO 81416 (KRMA-TV Ch. 6 Denver)—100-w, lat. 38° 52' 20", long. 107° 39' 45".

***Delta**—K62OU, Delta County, 5th & Palmer, Delta, CO 81416 (KRMA-TV Ch. 6 Denver)—1000-w, lat. 38° 18' 50", long. 108° 12' 09".

Delta County—See K61BR, Ouray.

Denver—K57BT, Trinity Bcstg. of Denver Inc., Box A, Santa Ana, CA 92711 (KTBN-TV Ch. 40 Santa Ana-Los Angeles, CA)—1000-w, lat. 39° 43' 59", long. 105° 14' 12". Note: Operating as LP TV.

Deora & rural area—K45BU, Baca County, Box 116, 741 Main St., Springfield, CO 81073 (KOAA-TV Ch. 5 Pueblo-Colorado Springs)—20-w, lat. 37° 37' 08", long. 102° 56' 22".

Deora & rural area—K47CJ, Baca County, Box 116, 741 Main St., Springfield, CO 81073 (KKTU Ch. 11 Colorado Springs-Pueblo)—20-w, lat. 37° 37' 08", long. 102° 56' 22".

Deora & rural area—K49BT, Baca County, Box 116, 741 Main St., Springfield, CO 81073 (KRDO-TV Ch. 13 Colorado Springs-Pueblo)—20-w, lat. 37° 37' 08", long. 102° 56' 22".

Deora & rural area—K51CL, Baca County, Box 116, 741 Main St., Springfield, CO 81073 (KTSC Ch. 8 Pueblo-Colorado Springs)—20-w, lat. 37° 37' 08", long. 102° 56' 22".

Derby Mesa—See K23DN, Sweetwater Creek.

Derby Mesa & Bond—K05BJ, Upper Colorado River TV Assn., Box 3, Burns, CO 80426 (KCNC-TV Ch. 4 Denver)—1-w, lat. 39° 51' 18", long. 106° 56' 10".

Derby Mesa (near Burns)—K09GB, Upper Colorado River TV Assn., Star Rte., Gypsum, CO 81637 (KUSA-TV Ch. 9 Denver)—1-w, lat. 39° 52' 30", long. 106° 54' 45".

Translators—Colorado

Dinosaur—See K08EK, Blue Mountain.

Dinosaur—See K10DY, Blue Mountain.

Dinosaur—See K12EE, Blue Mountain.

Dinosaur—See K24DG, Rangely.

Divide Creek & Grass Valley—K04GM, Garfield County, Box 640, Glenwood Springs, CO 81601 (KCNC-TV Ch. 4 Denver)—10-w, lat. 39° 36' 11", long. 107° 38' 49".

Divide Creek & Grass Valley—K06GW, Garfield County, Box 640, Glenwood Springs, CO 81601 (KRMA-TV Ch. 6 Denver)—10-w, lat. 39° 36' 11", long. 107° 38' 49".

***Divide Creek & Rifle Creek**—K12LM, Garfield County, Box 640, Glenwood Springs, CO 81601 (KUSA-TV Ch. 9 Denver)—10-w, lat. 39° 36' 11", long. 107° 38' 49".

Division, Spring Creek & Taylor River resort area—K10HS, Gunnison County Metropolitan Recreation District, Box 1382, Gunnison, CO 81230 (KOAA-TV Ch. 5 Pueblo-Colorado Springs)—1-w, lat. 38° 44' 30", long. 106° 46' 00".

Dolores—K02OG, Southwest Colorado TV Translator Assn., Box 158, Cortez, CO 81321 (KWGN-TV Ch. 2 Denver)—10-w, lat. 37° 28' 07", long. 108° 32' 48". Note: Licensed as LPTV.

Dolores—K04NK, Southwest Colorado TV Translator Assn., Box 158, Cortez, CO 81321 (KASA-TV Ch. 2 Santa Fe, NM)—1-w, lat. 37° 28' 07", long. 108° 32' 48". Note: Licensed as LPTV.

Dolores—K05GA, Southwest Colorado TV Translator Assn., Box 158, Cortez, CO 81321 (KJCT-TV Ch. 8 Grand Junction)—1-w, lat. 37° 28' 07", long. 108° 32' 48". Note: Licensed as LPTV.

Dolores—K08LL, Southwest Colorado TV Translator Assn., Box 158, Cortez, CO 81321 (KCNC-TV Ch. 4 Denver)—50-w, lat. 37° 28' 07", long. 108° 32' 48". Note: Licensed as LPTV.

Dolores—K10MZ, Southwest Colorado TV Translator Assn., Box 158, Cortez, CO 81321 (KRMA-TV Ch. 6 Denver)—5-w, lat. 37° 28' 07", long. 108° 32' 48". Note: Licensed as LPTV.

Dolores—See K11LP, Cortez.

Dolores—K13AT, Southwest Colorado TV Translator Assn., Box 158, Cortez, CO 81321 (KREX-TV Ch. 5 Grand Junction)—1-w, lat. 37° 28' 07", long. 108° 32' 48". Note: Licensed as LPTV.

Dolores—See K57EX, Cortez.

Dotsero—See K02BS, Cabin Creek.

Dotsero—See K12EF, Carlsburg.

Dotsero—See K81BH, Gypsum.

Dove Creek—K48BK, Southwest Colorado TV Translator Assn., Box 158, Cortez, CO 81321 (KJCT-TV Ch. 8 Grand Junction)—100-w, lat. 37° 48' 05", long. 109° 25' 30". Note: Licensed as LPTV.

Dove Creek—K67CO, Southwest Colorado TV Translator Assn., Box 158, Cortez, CO 81321 (KWGN-TV Ch. 2 Denver)—1-w, lat. 37° 28' 07", long. 108° 32' 48". Note: Licensed as LPTV. Holds CP for change to lat. 37° 48' 05", long. 109° 25' 30".

Doyleville—K03EY, Gunnison County Metropolitan Recreation District, Box 1382, Gunnison, CO 81230 (KREX-TV Ch. 5 Grand Junction)—1-w, lat. 38° 30' 25", long. 106° 40' 30". Requests CP for change to lat. 38° 30' 22", long. 106° 40' 47". BPTV-JE0415YG.

Doyleville—See K39DC, Parlin.

Doyleville—See K410U, Parlin.

Doyleville—See K61DC, Parlin.

Doyleville—See K63CX, Parlin.

Durango—K39AH, Journal Bcstg. of New Mexico Inc., 1377 University Blvd. NE, Albuquerque, NM 87102 (KASA-TV Ch. 2 Santa Fe, NM)—100-w, lat. 37° 15' 45", long. 107° 54' 07". Note: Licensed as LPTV.

Durango—K45DH, KOAT-TV Inc., 3801 Carlisle Blvd. NE, Albuquerque, NM 87107 (KOAT-TV Ch. 7 Albuquerque, NM)—100-w, lat. 37° 20' 18", long. 107° 49' 21".

Durango—K66BN, KOB-TV Inc., 4 Broadcast Plaza SW, Albuquerque, NM 87104 (KOB-TV Ch. 12 Farmington, NM)—100-w, lat. 37° 20' 16", long. 107° 49' 23".

Durango—K72AN, Durango TV Translator, Durango Jr. Chamber of Commerce, Box 701, Durango, CO 81301 (KOB-TV Ch. 4 Albuquerque, NM)—100-w, lat. 37° 20' 18", long. 107° 49' 21".

Durango & Hermosa—K68AZ, W. Russell Withers Jr., Box 789, Grand Junction, CO 81502 (KREZ-TV Ch. 6 Durango)—100-w, lat. 37° 20' 18", long. 107° 49' 21".

Dyke & rural area—K09CA, Devil Mountain TV Assn., Star Rte., Pagosa Springs, CO 81147 (KOB-TV Ch. 4 Albuquerque, NM)—1-w, lat. 37° 13' 14", long. 107° 14' 17".

Eads—K50AA, Kiowa County, Kiowa County Courthouse, Eads, CO 80136 (KOAA-TV Ch. 5 Pueblo-Colorado Springs)—100-w, lat. 38° 22' 35", long. 102° 58' 48".

Eads—K52AA, Kiowa County, Kiowa County Courthouse, Eads, CO 80136 (KKTV Ch. 11 Colorado Springs-Pueblo)—100-w, lat. 38° 22' 35", long. 102° 58' 48".

Eads—K54AB, Kiowa County, Kiowa County Courthouse, Eads, CO 80136 (KRDO-TV Ch. 13 Colorado Springs-Pueblo)—100-w, lat. 38° 22' 35", long. 102° 58' 48".

Eads—K56AG, Kiowa County, Kiowa County Courthouse, Eads, CO 80136 (KTSC Ch. 8 Pueblo-Colorado Springs)—100-w, lat. 38° 22' 35", long. 102° 58' 48".

Eagle—See K07DB, Wolcott.

Eagle—See K10DG, Wolcott.

Eagle—See K13DE, Wolcott.

Eagle & Edwards—K44DF, Eagle Valley TV Corp., Box 101, Eagle, CO 81631 (KRMA-TV Ch. 6 Denver)—100-w, lat. 39° 44' 23", long. 106° 48' 04".

***Eagle, Edwards & Gypsum**—K40DA, Eagle Valley TV Corp., Box 101, Eagle, CO 81631 (KWGN-TV Ch. 2 Denver)—1000-w, lat. 39° 44' 23", long. 106° 48' 04".

East Cottonwood Pass & Lower Gypsum Creek—K65AK, Eagle Valley TV Corp., Box 101, Eagle, CO 81631 (KCNC-TV Ch. 4 Denver)—100-w, lat. 39° 44' 00", long. 106° 48' 00".

East Elk Creek—K02JD, Garfield County, Box 640, Glenwood Springs, CO 81601 (KUSA-TV Ch. 9 Denver)—1-w, lat. 39° 36' 32", long. 107° 33' 23".

East Elk Creek—K04JL, Garfield County, Box 640, Glenwood Springs, CO 81601 (KCNC-TV Ch. 4 Denver)—1-w, lat. 39° 36' 32", long. 107° 33' 23".

East Elk Creek—K06JS, Garfield County, Box 640, Glenwood Springs, CO 81601 (KREX-TV Ch. 5 Grand Junction)—1-w, lat. 39° 36' 32", long. 107° 33' 23".

East Elk Creek—K08JS, Garfield County, Box 640, Glenwood Springs, CO 81601 (KWGN-TV Ch. 2 Denver)—1-w, lat. 39° 36' 32", long. 107° 33' 23".

East Elk Creek—K10LN, Garfield County, Box 640, Glenwood Springs, CO 81601 (KRMA-TV Ch. 6 Denver)—1-w, lat. 39° 36' 32", long. 107° 33' 23".

East Rifle—See K61BN, Rulison.

East Rifle—See K63BM, Rulison.

East Rifle—See K66BQ, Rulison.

East Rifle—See K68BR, Rulison.

Edwards—See K40DA, Eagle.

Edwards—See K44DF, Eagle.

Eight Mile Ridge & Royal Gorge—K56BG, KKTV Inc., 3100 N. Nevada Ave., Colorado Springs, CO 80907 (KKTV Ch. 11 Colorado Springs-Pueblo)—20-w, lat. 38° 25' 44", long. 104° 50' 12".

Eight Mile Ridge & Royal Gorge—K74DM, Pikes Peak Bcstg. Co., 399 S. 8th St., Colorado Springs, CO 80905 (KRDO-TV Ch. 13 Colorado Springs-Pueblo)—100-w, lat. 38° 25' 44", long. 104° 50' 12".

El Jebel—See K60AH, Carbondale.

Eleven Mile Reservoir—See K64AQ, Hartsel.

Elk River Valley—K02CQ, Yampa Valley TV Assn., Box 764, Steamboat Springs, CO (KCNC-TV Ch. 4 Denver)—1-w, lat. 40° 36' 45", long. 106° 57' 38".

Estes Park—K57AA, Translator Service Co. Inc., Box 274, Estes Park, CO 80517 (KRMA-TV Ch. 6 Denver)—100-w, lat. 40° 23' 10", long. 105° 31' 00".

Estes Park—K60ET, Translator Service Co. Inc., Box 274, Estes Park, CO 80517 (KMGH-TV Ch. 7 Denver)—100-w, lat. 40° 25' 13", long. 105° 26' 39".

Estes Park—K61AA, Translator Service Co. Inc., Box 274, Estes Park, CO 80517 (KUSA-TV Ch. 9 Denver)—100-w, lat. 40° 25' 13", long. 105° 26' 39".

Estes Park—K63AB, Translator Service Co. Inc., Box 274, Estes Park, CO 80517 (KWGN-TV Ch. 2 Denver)—100-w, lat. 40° 25' 13", long. 105° 26' 39".

Estes Park—K65AA, Translator Service Co. Inc., Box 274, Estes Park, CO 80517 (KCNC-TV Ch. 4 Denver)—100-w, lat. 40° 25' 13", long. 105° 26' 39".

Estes Park—K67AS, Translator Service Co. Inc., Box 274, Estes Park, CO 80517 (KBDI-TV Ch. 12 Broomfield)—100-w, lat. 40° 25' 19", long. 105° 26' 36".

Estes Park & Fall River—K03DL, Translator Service Co. Inc., Box 274, Estes Park, CO 80517 (KWGN-TV Ch. 2 Denver)—1-w, lat. 40° 22' 35", long. 105° 33' 35".

Estes Park & Fall River—K08HL, Translator Service Co. Inc., Box 274, Estes Park, CO 80517 (KCNC-TV Ch. 4 Denver)—1-w, lat. 40° 22' 35", long. 105° 33' 35".

Estes Park (SW residential area)—K13PW, Translator Service Co. Inc., Box 274, Estes Park, CO 80517 (KRMA-TV Ch. 6 Denver)—1-w, lat. 40° 22' 35", long. 105° 33' 35".

Estes Park (SW residential area)—K35DS, Translator Service Co. Inc., Box 274, Estes Park, CO 80517 (KWGN-TV Ch. 2 Denver)—1-w, lat. 40° 22' 35", long. 105° 33' 35". Holds CP for change to 100-w, lat. 40° 25' 13", long. 105° 26' 39". Requests modification of CP for change from Ch. 35 to Ch. 8.

Estes Park (SW residential area)—K38DM, Translator Service Co. Inc., Box 274, Estes Park, CO 80517 (KCNC-TV Ch. 4 Denver)—100-w, lat. 40° 25' 13", long. 105° 26' 39".

- Estes Park (W)**—See K47EC, Windcliff.
- Estes Park (W)**—See K51AB, Windcliff.
- Estes Park (W)**—See K55AU, Windcliff.
- Estes Park (W)**—See K69AT, Windcliff.
- Estes Park Estates (unincorporated areas)**—See K03EO, Pinewood Springs.
- Estes Park Estates (unincorporated areas)**—See K08IV, Pinewood Springs.
- Estes Park Estates (unincorporated areas)**—See K11NO, Pinewood Springs.
- Estes Park Estates (unincorporated areas)**—See K13OI, Pinewood Springs.
- Fairplay**—K11MM, Twelve Mile Club, 3075 Wild Horse Rd., Colorado Springs, CO 80926 (KRDO-TV Ch. 13 Colorado Springs-Pueblo)—1-w, lat. 39° 07' 37", long. 106° 03' 45".
- Fall River**—See K03DL, Estes Park.
- Fall River**—See K08HL, Estes Park.
- Flagler-Seibert**—K63AJ, Kit Carson County, Board of County Commissioners, County Courthouse, Burlington, CO 80807 (KCNC-TV Ch. 4 Denver)—100-w, lat. 39° 19' 05", long. 103° 06' 25".
- Flagler-Seibert**—K65AO, Kit Carson County, Board of County Commissioners, County Courthouse, Burlington, CO 80807 (KRMA-TV Ch. 6 Denver)—100-w, lat. 39° 19' 05", long. 103° 06' 25".
- Flagler-Seibert**—K67AQ, Kit Carson County, Board of County Commissioners, County Courthouse, Burlington, CO 80807 (KMGH-TV Ch. 7 Denver)—100-w, lat. 39° 19' 05", long. 103° 06' 25".
- Flagler-Seibert**—K69AX, Kit Carson County, Board of County Commissioners, County Courthouse, Burlington, CO 80807 (KUSA-TV Ch. 9 Denver)—100-w, lat. 39° 19' 05", long. 103° 06' 25".
- Fleming**—See K23AB, Sterling.
- Fleming**—See K25AF, Sterling.
- Fleming, Sterling & rural Logan County**—K27AG, Board of Logan County Commissioners, 315 Main St., Sterling, CO 80751 (KUSA-TV Ch. 9 Denver)—100-w, lat. 40° 35' 28", long. 103° 02' 23".
- Fleming, Sterling & rural Logan County**—K29AC, Board of Logan County Commissioners, 315 Main St., Sterling, CO 80751 (KRMA-TV Ch. 6 Denver)—100-w, lat. 40° 35' 28", long. 103° 02' 23".
- Florissant**—See K03FP, Lake George.
- Florissant**—See K11MT, Lake George.
- Florissant**—See K13EO, Lake George.
- Florissant**—See K62BU, Lake George.
- Fort Collins**—K54CQ, Echonet Corp., Box 255, Evergreen, CO 80439 (KUBD Ch. 59 Denver)—lat. 40° 40' 50", long. 104° 56' 32". Note: Licensed as LPTV.
- Four Mile Creek**—See K47AC, Silt.
- Four Mile Creek**—See K49AH, Silt.
- Fraser**—K27CB, Fraser Valley Metropolitan Recreation District, Box 3348, Winter Park, CO 80482 (KMGH-TV Ch. 7 Denver)—10-w, lat. 39° 51' 45", long. 105° 46' 20".
- Fraser**—K30CR, Fraser Valley Metropolitan Recreation District, Box 3348, Winter Park, CO 80482—lat. 39° 51' 45", long. 105° 46' 20".
- Fraser**—K33BV, Fraser Valley Metropolitan Recreation District, Box 3348, Winter Park, CO 80482 (KCNC-TV Ch. 4 Denver)—10-w, lat. 39° 51' 45", long. 105° 46' 20".
- Fraser**—K36BR, Fraser Valley Metropolitan Recreation District, Box 3348, Winter Park, CO 80482 (KWGN-TV Ch. 2 Denver)—10-w, lat. 39° 51' 45", long. 105° 46' 20".
- Fraser**—K39BT, Fraser Valley Metropolitan Recreation District, Box 3348, Winter Park, CO 80482 (KUSA-TV Ch. 9 Denver)—10-w, lat. 39° 51' 45", long. 105° 46' 20".
- Fruita**—See K63EI, Grand Junction.
- Fruita**—See K65CE, Grand Junction.
- Fruita**—See K67CJ, Grand Junction.
- Frying Pan**—See K56AD, Crystal.
- Frying Pan**—See K58AA, Crystal.
- Frying Pan**—See K60AH, Carbondale.
- Gateway**—K62DP, Gunnison County Metropolitan Recreation District, Box 1382, Gunnison, CO 81230—lat. 38° 15' 43", long. 107° 15' 01".
- Gateway & Lake Fork area**—K02IK, Hinsdale County Chamber of Commerce Inc., Box 430, Lake City, CO 81235 (KUSA-TV Ch. 9 Denver)—1-w, lat. 38° 17' 28", long. 107° 15' 06".
- Gateway**—K04KG, Mesa County, Box 897, Grand Junction, CO 81502 (KWGN-TV Ch. 2 Denver)—5-w, lat. 38° 44' 18", long. 108° 53' 10".
- ***Gateway**—K07QN, Mesa County, Box 897, Grand Junction, CO 81502 (KWGN-TV Ch. 2 Denver)—5-w, lat. 38° 43' 25", long. 108° 48' 28".
- Gateway**—K09MR, W. Russell Withers Jr., Box 789, Grand Junction, CO 81502 (KREY-TV Ch. 10 Montrose)—1-w, lat. 38° 38' 25", long. 108° 59' 32".
- ***Gateway**—K11PX, Mesa County, Box 897, Grand Junction, CO 81502 (KRMA-TV Ch. 6 Denver)—5-w, lat. 38° 43' 25", long. 108° 48' 28".
- Gateway**—K13AM, Gateway TV Assn., Gateway, CO 81522 (KUTV Ch. 2 Salt Lake City, UT)—1-w, lat. 38° 38' 25", long. 108° 59' 32".
- ***Gateway**—K35EB, Gunnison County Metropolitan Recreation District, Box 1382, Gunnison, CO 81230 (KMGH-TV Ch. 7 Denver)—20-w, lat. 38° 15' 43", long. 107° 15' 01".
- Gilman**—See K02BL, Mintum.
- Gilman**—See K04BG, Mintum.
- Gilman**—See K06BM, Mintum.
- Glen Haven**—K03EM, Translator Service Co. Inc., Box 274, Estes Park, CO 80517 (KWGN-TV Ch. 2 Denver)—1-w, lat. 40° 27' 23", long. 105° 26' 59".
- Glen Haven**—K08IS, Translator Service Co. Inc., Box 274, Estes Park, CO 80517 (KCNC-TV Ch. 4 Denver)—1-w, lat. 40° 27' 23", long. 105° 26' 59".
- Glen Haven (unincorporated village of)**—K10JY, Translator Service Co. Inc., Box 274, Estes Park, CO 80517 (KMGH-TV Ch. 7 Denver)—1-w, lat. 40° 27' 23", long. 105° 26' 59".
- Glen Haven (unincorporated village of)**—K12KP, Translator Service Co. Inc., Box 274, Estes Park, CO 80517 (KUSA-TV Ch. 9 Denver)—1-w, lat. 40° 27' 23", long. 105° 26' 59".
- Glen Haven (unincorporated village of)**—K13ON, Translator Service Co. Inc., Box 274, Estes Park, CO 80517 (KRMA-TV Ch. 6 Denver)—1-w, lat. 40° 27' 34", long. 105° 27' 48".
- Glenwood (rural area) & No Name Creek**—K06LX, Garfield County, Box 640, Glenwood Springs, CO 81601 (KRMA-TV Ch. 6 Denver)—10-w, lat. 39° 32' 38", long. 107° 17' 59".
- Glenwood Springs**—K05HE, Garfield County, Box 640, Glenwood Springs, CO 81601 (KWGN-TV Ch. 2 Denver)—10-w, lat. 39° 32' 38", long. 107° 17' 59".
- Glenwood Springs**—K09DC, Garfield County, Box 640, Glenwood Springs, CO 81601 (KUSA-TV Ch. 9 Denver)—10-w, lat. 39° 32' 38", long. 107° 17' 59".
- Glenwood Springs**—See K13AO, New Castle.
- Glenwood Springs**—K65CK, Pikes Peak Bcstg. Co., Box 1457, Colorado Springs, CO 80901-1457 (KJCT-TV Ch. 8 Grand Junction)—100-w, lat. 39° 32' 38", long. 107° 17' 59". Note: Licensed as LPTV.
- Glenwood Springs & rural area**—K07GD, W. Russell Withers Jr., Box 789, Grand Junction, CO 81502 (KREG-TV Ch. 3 Glenwood Springs)—10-w, lat. 39° 33' 48", long. 107° 18' 59".
- Glenwood Springs & rural areas SE**—K11DI, Garfield County, Box 640, Glenwood Springs, CO 81601 (KCNC-TV Ch. 4 Denver)—1-w, lat. 39° 32' 38", long. 107° 17' 59".
- Goeder**—See K08EK, Blue Mountain.
- Goeder**—See K09PE, Staley.
- Goeder**—See K10DY, Blue Mountain.
- Goeder**—See K11PI, Staley.
- Goeder**—See K12EE, Blue Mountain.
- Gore Pass**—See K03CF, Blue River Valley.
- Gore Pass & Blue River Valley**—K56AT, Moffat County, County Courthouse, Craig, CO 81625 (KUSA-TV Ch. 9 Denver)—100-w, lat. 40° 00' 00", long. 106° 26' 26".
- Granada**—K07LP, Granada TV Assn., 102 N. Main, Granada, CO 81041 (KSNG Ch. 11 Garden City, KS)—1-w, lat. 38° 02' 37", long. 102° 19' 15".
- ***Grand Junction**—K16DC, Victory Communications Inc., 2040 Hawley Dr., Vista, CA 92084 (KTBN-TV Ch. 40 Santa Ana-Los Angeles, CA)—1000-w, lat. 39° 04' 00", long. 108° 44' 41". Requests modification of CP for change to 912-w. BMMPTT-940214IC.
- ***Grand Junction**—K27CO, Western Slope Communications Ltd., Suite 1600, 1625 Broadway, Denver, CO 80202 (KBYU-TV Ch. 11 Provo, UT)—1000-w, lat. 39° 05' 21", long. 108° 13' 37".
- Grand Junction, Palisade, Fruita, Mack & Loma**—K63EI, Mesa County, Box 20000-5005, Grand Junction, CO 81501 (KCNC-TV Ch. 4 Denver)—100-w, lat. 39° 03' 56", long. 108° 44' 50".
- Grand Junction, Palisade, Fruita, Mack & Loma**—K65CE, Mesa County, Box 20000-5005, Grand Junction, CO 81501 (KWGN-TV Ch. 2 Denver)—100-w, lat. 39° 03' 56", long. 108° 44' 50".
- Grand Junction, Palisade, Fruita, Mack & Loma**—K67CJ, Mesa County, Box 20000-5005, Grand Junction, CO 81501 (KRMA-TV Ch. 6 Denver)—100-w, lat. 39° 03' 56", long. 108° 44' 50".
- Grand Junction, Red Lands, Colibrán, De Beque & Skyway**—K39AF, Mesa County, Box 20000-5005, Grand Junction, CO 81501 (KWGN-TV Ch. 2 Denver)—100-w, lat. 39° 05' 20", long. 108° 13' 35".

Translators—Colorado

Grand Junction, Red Lands, Collbran, De Beque & Skyway—K41AE, Mesa County, Box 20000-5005, Grand Junction, CO 81501 (KRMA-TV Ch. 6 Denver)—100-w, lat. 39° 05' 20", long. 108° 13' 25".

Grand Junction, Red Lands, Collbran, De Beque & Skyway—K43AB, Mesa County, Box 20000-5005, Grand Junction, CO 81501 (KCNC-TV Ch. 4 Denver)—100-w, lat. 39° 05' 20", long. 108° 13' 25".

Grand Lake—K08GW, Town of Grand Lake, Box 6, 315 Pitkin, Grand Lake, CO 80447 (KGWN-TV Ch. 5 Cheyenne, WY)—1-w, lat. 40° 14' 21", long. 105° 49' 05".

Grand Lake—K11ET, Grand Lake Metropolitan Recreation District, Box 590, Grand Lake, CO 80447-0590 (KWGN-TV Ch. 2 Denver)—10-w, lat. 40° 13' 00", long. 105° 51' 51".

Grand Lake—K13EL, Grand Lake Metropolitan Recreation District, Box 590, Grand Lake, CO 80447-0590 (KCNC-TV Ch. 4 Denver)—10-w, lat. 40° 13' 00", long. 105° 51' 51".

Grand Valley—K02HW, W. Russell Withers Jr., Box 789, Grand Junction, CO 81502 (KREG-TV Ch. 3 Glenwood Springs)—10-w, lat. 39° 25' 48", long. 107° 57' 10".

Grand Valley—K11PR, Garfield County, Box 640, Glenwood Springs, CO 81601 (KWGN-TV Ch. 2 Denver)—5-w, lat. 39° 26' 34", long. 107° 57' 57".

Grand Valley—K13QZ, Garfield County, Box 640, Glenwood Springs, CO 81601 (KRMA-TV Ch. 6 Denver)—10-w, lat. 39° 26' 34", long. 107° 57' 57".

Grand Valley & Morrisiana Mesa—K04GQ, Garfield County, Box 640, Glenwood Springs, CO 81601 (KCNC-TV Ch. 4 Denver)—1-w, lat. 39° 26' 34", long. 107° 57' 57".

Grand Valley & Morrisiana Mesa—K07JM, Garfield County, Box 640, Glenwood Springs, CO 81601 (KUSA-TV Ch. 9 Denver)—10-w, lat. 39° 26' 34", long. 107° 57' 57".

Grass Valley—See K04GM, Divide Creek

Grass Valley—See K06GW, Divide Creek

Green Mountain Reservoir, Parshall & Troublesome—K11HV, Green Mountain TV Assn. Inc., Kremmling, CO (KCNC-TV Ch. 4 Denver)—5-w, lat. 39° 55' 42", long. 106° 16' 10".

Gunnison—K02IZ, Gunnison County Metropolitan Recreation District, Box 1382, Gunnison, CO 81230 (KWGN-TV Ch. 2 Denver)—10-w, lat. 38° 31' 25", long. 106° 54' 20".

Gunnison—K04DH, Gunnison County Metropolitan Recreation District, Box 1382, Gunnison, CO 81230 (KUSA-TV Ch. 9 Denver)—1-w, lat. 38° 31' 25", long. 106° 54' 20". Note: Licensed as LP TV.

Gunnison—K06HN, Gunnison County Metropolitan Recreation District, Box 1382, Gunnison, CO 81230 (KTSC Ch. 8 Pueblo-Colorado Springs)—1-w, lat. 38° 31' 25", long. 106° 54' 20".

Gunnison—K09TH, Gunnison County Metropolitan Recreation District, Box 1382, Gunnison, CO 81230 (KWGN-TV Ch. 2 Denver)—10-w, lat. 38° 31' 25", long. 106° 54' 20".

Gunnison—K13AV, Gunnison County Metropolitan Recreation District, Box 1382, Gunnison, CO 81230 (KDVR Ch. 31 Denver)—10-w, lat. 38° 31' 25", long. 106° 54' 20".

***Gunnison**—K27CP, Western Slope Communications Ltd., Suite 1600, 1625 Broadway, Denver, CO 80202—100-w, lat. 38° 31' 25", long. 106° 54' 20".

Gunnison & Gunnison Valley rural area—K07BE, Gunnison County Metropolitan Recreation District, Box 1382, Gunnison, CO 81230 (KOAA-TV Ch. 5 Pueblo-Colorado Springs)—1-w, lat. 38° 31' 25", long. 106° 54' 20".

Gunnison & Gunnison Valley rural area—K11AT, Gunnison County Metropolitan Recreation District, Box 1382, Gunnison, CO 81230 (KREX-TV Ch. 5 Grand Junction)—10-w, lat. 38° 31' 25", long. 106° 54' 20".

Gunnison Valley—See K07BE, Gunnison.

Gunnison Valley—See K11AT, Gunnison.

Gypsum—See K07DB, Wolcott.

Gypsum—See K10DG, Wolcott.

Gypsum—See K13DE, Wolcott.

Gypsum—See K40DA, Eagle.

Gypsum Valley—See K81BH, Gypsum.

Gypsum, Dotsero, Gypsum Valley & Riland—K81BH, Eagle Valley TV Corp., Eagle, CO (KUSA-TV Ch. 9 Denver)—20-w, lat. 39° 44' 00", long. 106° 44' 00".

Hamilton—K09GO, Moffat County, County Courthouse, Craig, CO 81625 (KCNC-TV Ch. 4 Denver)—1-w, lat. 40° 19' 54", long. 107° 35' 54".

Hartsel—See K62BU, Lake George.

Hartsel—K66AW, Gunnison County Metropolitan Recreation District, Box 1382, Gunnison, CO 81230 (KWGN-TV Ch. 2 Denver)—100-w, lat. 39° 02' 57", long. 105° 30' 45".

Hartsel—K68AR, Chaffee County TV Translator Assn., Box 325, Salida, CO 81201 (KCNC-TV Ch. 4 Denver)—100-w, lat. 39° 02' 57", long. 105° 30' 45".

Hartsel—K70FL, Chaffee County TV Translator Assn., Box 325, Salida, CO 81201 (KMGH-TV Ch. 7 Denver)—100-w, lat. 39° 02' 57", long. 105° 30' 45".

Hartsel, Antero Junction & Eleven Mile Reservoir—K64AQ, Gunnison County Metropolitan Recreation District, Box 1382, Gunnison, CO 81230 (KUSA-TV Ch. 9 Denver)—100-w, lat. 39° 02' 57", long. 105° 30' 45".

Haxtun—K47DE, Region 1 Translator Assn., 720 W. 4th, Julesburg, CO 80737—lat. 40° 38' 57", long. 102° 40' 59".

Haxtun—K49AF, Region 1 Translator Assn., 720 W. 4th, Julesburg, CO 80737 (KWGN-TV Ch. 2 Denver)—100-w, lat. 40° 38' 47", long. 102° 40' 59".

Haxtun—K51AI, Region 1 Translator Assn., 720 W. 4th, Julesburg, CO 80737 (KCNC-TV Ch. 4 Denver)—100-w, lat. 40° 38' 47", long. 102° 40' 59".

Haxtun—K53AJ, Region 1 Translator Assn., 720 W. 4th, Julesburg, CO 80737 (KRMA-TV Ch. 6 Denver)—100-w, lat. 40° 39' 23", long. 102° 49' 21".

Haxtun—K55CD, Region 1 Translator Assn., 720 W. 4th, Julesburg, CO 80737 (KUSA-TV Ch. 9 Denver)—100-w, lat. 40° 38' 47", long. 102° 40' 59".

Hayden—K06CE, Yampa Valley TV Assn., 561 Russell St., Craig, CO 81625 (KCNC-TV Ch. 4 Denver)—10-w, lat. 40° 31' 16", long. 107° 17' 51".

Hayden—K09NX, Yampa Valley TV Assn., 561 Russell St., Craig, CO 81625 (KMGH-TV Ch. 7 Denver)—10-w, lat. 40° 31' 16", long. 107° 17' 51".

Hayden—K19CF, Routt County, Box 773598, Steamboat Springs, CO 80477 (KSBS-TV Ch. 24 Steamboat Springs)—lat. 40° 31' 15", long. 107° 17' 46".

Heeney—K13VY, Green Mountain TV Assn. Inc., Blue River Rte. 82A, Dillon, CO 80435 (KUSA-TV Ch. 9 Denver)—10-w, lat. 39° 55' 42", long. 106° 16' 10".

Hermosa—See K68AZ, Durango.

Hiawatha & rural area—K11FR, Moffat County, County Courthouse, Craig, CO 81625 (KCNC-TV Ch. 4 Denver)—1-w, lat. 40° 59' 30", long. 108° 36' 30".

Hoehne—K03DO, Valley Metropolitan Recreation District, Branson Star Rte. 10, Trinidad, CO 81082 (KRDO-TV Ch. 13 Colorado Springs-Pueblo)—1-w, lat. 37° 08' 35", long. 104° 26' 40".

Hoehne—K07HK, Valley Metropolitan Recreation District, Branson Star Rte. 10, Trinidad, CO 81082 (KKTU Ch. 11 Colorado

Springs-Pueblo)—1-w, lat. 37° 08' 35", long. 104° 26' 40".

Hoehne—K09HU, Valley Metropolitan Recreation District, Branson Star Rte. 10, Trinidad, CO 81082 (KOAA-TV Ch. 5 Pueblo-Colorado Springs)—1-w, lat. 37° 08' 35", long. 104° 26' 40".

Hoehne—See K69CX, Trinidad.

Holly—K02HA, Holly TV Inc., 211 S. Main, Holly, CO 81047 (KBSO-TV Ch. 6 Ensign, KS)—1-w, lat. 37° 59' 34", long. 102° 07' 33".

Holly—K04HA, Holly TV Inc., 211 S. Main, Holly, CO 81047 (KUPK-TV Ch. 13 Garden City, KS)—1-w, lat. 38° 03' 28", long. 102° 06' 38".

Holly—K08BU, Holly TV Inc., 211 S. Main, Holly, CO 81047 (KSNG Ch. 11 Garden City, KS)—1-w, lat. 37° 59' 34", long. 102° 07' 33".

***Holyoke**—K61EC, Region 1 Translator Assn., 720 W. 4th, Julesburg, CO 80737 (KMGH-TV Ch. 7 Denver)—100-w, lat. 40° 30' 51", long. 102° 21' 32".

Holyoke—K63BL, Region 1 Translator Assn., 720 W. 4th, Julesburg, CO 80737 (KWGN-TV Ch. 2 Denver)—100-w, lat. 40° 30' 51", long. 102° 21' 32".

Holyoke—K65BO, Region 1 Translator Assn., 720 W. 4th, Julesburg, CO 80737 (KCNC-TV Ch. 4 Denver)—100-w, lat. 40° 30' 51", long. 102° 21' 32".

Holyoke—K67BU, Region 1 Translator Assn., 720 W. 4th, Julesburg, CO 80737 (KRMA-TV Ch. 6 Denver)—100-w, lat. 40° 30' 51", long. 102° 21' 32".

Hotchkiss—See K09QA, Paonia.

Hotchkiss & Crawford—K13ML, W. Russell Withers Jr., Box 789, Grand Junction, CO 81502 (KREY-TV Ch. 10 Montrose)—10-w, lat. 38° 42' 48", long. 107° 36' 42".

Howard—K04IC, Pleasant Valley TV Club, Box 338, Star Rte., Howard, CO 81233 (KRDO-TV Ch. 13 Colorado Springs-Pueblo)—1-w, lat. 38° 25' 58", long. 105° 48' 08".

Howard—K07BU, Pleasant Valley TV Club, Box 338, Star Rte., Howard, CO 81233 (KOAA-TV Ch. 5 Pueblo-Colorado Springs)—1-w, lat. 38° 26' 28", long. 105° 50' 41".

***Howard**—K61CK, Fremont School District No. 3, Box 385, Cotopaxi, CO 81223 (KTSC Ch. 8 Pueblo-Colorado Springs)—1-w, lat. 38° 25' 58", long. 105° 48' 08".

Iitalia & South Yuma County rural areas—K46AD, Region 1 Translator Assn., 720 W. 4th, Julesburg, CO 80737 (KWGN-TV Ch. 2 Denver)—100-w, lat. 39° 42' 59", long. 102° 28' 50".

Idalia & South Yuma County rural areas—K48AJ, Region 1 Translator Assn., 720 W. 4th, Julesburg, CO 80737 (KCNC-TV Ch. 4 Denver)—100-w, lat. 39° 42' 59", long. 102° 28' 50".

Idalia & South Yuma County rural areas—K50AF, Region 1 Translator Assn., 720 W. 4th, Julesburg, CO 80737 (KRMA-TV Ch. 6 Denver)—100-w, lat. 39° 42' 59", long. 102° 28' 50".

Idalia & South Yuma County rural areas—K52AI, Region 1 Translator Assn., 720 W. 4th, Julesburg, CO 80737 (KUSA-TV Ch. 9 Denver)—100-w, lat. 39° 42' 59", long. 102° 28' 50".

Idalia & South Yuma County rural areas—K54AL, Region 1 Translator Assn., 720 W. 4th, Julesburg, CO 80737 (KTVS Ch. 3 Sterling)—100-w, lat. 39° 42' 59", long. 102° 28' 50".

Ignacio—See K42DI, Bayfield.

Ignacio—See K61B0, Bayfield.

Ignacio—See K63BN, Bayfield.

Ignacio—See K65CI, Bayfield.

Ignacio—See K67CM, Bayfield.

Ismay Canyon—K020U, Southwest Colorado TV Translator Assn., Box 158, Cortez, CO 81321 (KWGN-TV Ch. 2 Denver)—1-w, lat. 37° 15' 08", long. 108° 41' 16". Note: Licensed as LPTV.

Ismay Canyon—K0400, Southwest Colorado TV Translator Assn., Box 158, Cortez, CO 81321 (KCNC-TV Ch. 4 Denver)—1-w, lat. 37° 15' 08", long. 108° 41' 16". Note: Licensed as LPTV.

Ismay Canyon—K05JW, Southwest Colorado TV Translator Assn., Box 158, Cortez, CO 81321 (KRMA-TV Ch. 6 Denver)—10-w, lat. 37° 15' 08", long. 108° 41' 16". Note: Licensed as LPTV.

Ismay Canyon—K10NY, Southwest Colorado TV Translator Assn., Box 158, Cortez, CO 81321 (KUSA-TV Ch. 9 Denver)—1-w, lat. 37° 15' 08", long. 108° 41' 16". Note: Licensed as LPTV.

Ismay Canyon—NEW, Ch. 13, Southwest Colorado TV Translator Assn., Box 158, Cortez, CO 81321 (KMGH-TV Ch. 7 Denver)—lat. 37° 15' 08", long. 108° 41' 16". Note: Applying for LPTV license.

Jack's Cabin—K02GH, Gunnison County Metropolitan Recreation District, Box 1382, Gunnison, CO 81230 (KREX-TV Ch. 5 Grand Junction)—1-w, lat. 38° 43' 45", long. 106° 47' 53". Requests CP for change to lat. 38° 42' 47", long. 106° 48' 36". BPTV-JA0415DH.

Jack's Cabin—K05EJ, Gunnison County Metropolitan Recreation District, Box 1382, Gunnison, CO 81230 (KOAA-TV Ch. 5 Pueblo-Colorado Springs)—1-w, lat. 38° 43' 45", long. 106° 47' 53". Requests

CP for change to lat. 38° 42' 47", long. 106° 48' 36". BPTV-JE0415YS.

Jack's Cabin—K09SJ, Gunnison County Metropolitan Recreation District, Box 1382, Gunnison, CO 81230 (KUSA-TV Ch. 9 Denver)—1-w.

Jack's Cabin—K67CQ, Gunnison County Metropolitan Recreation District, Box 1382, Gunnison, CO 81230 (KREX-TV Ch. 5 Grand Junction)—20-w, lat. 38° 43' 45", long. 106° 47' 53". Requests CP for change to lat. 38° 42' 47", long. 106° 48' 36". BPTT-JE0415YK.

Jack's Cabin & adjacent area—K65CR, Gunnison County Metropolitan Recreation District, Box 1382, Gunnison, CO 81230 (KWGN-TV Ch. 2 Denver)—20-w, lat. 38° 43' 45", long. 106° 47' 53".

Jack's Cabin area—K08HC, Gunnison County Metropolitan Recreation District, Box 1382, Gunnison, CO 81230 (KUSA-TV Ch. 9 Denver)—10-w, lat. 38° 43' 45", long. 106° 47' 53". Requests CP for change to lat. 38° 42' 47", long. 106° 48' 36". BPTV-JE0515ZA.

Jack's Cabin area—K69BU, Gunnison County Metropolitan Recreation District, Box 1382, Gunnison, CO 81230 (KTSC Ch. 8 Pueblo-Colorado Springs)—20-w, lat. 38° 43' 45", long. 106° 47' 53". Requests CP for change to lat. 38° 42' 47", long. 106° 48' 36". BPTT-JE0415YF.

***Jackson County (rural SW)—K11PZ**, Jackson County, 396 Lafever St., Walden, CO 80480 (KUSA-TV Ch. 9 Denver)—1-w, lat. 40° 20' 19", long. 106° 19' 14".

Jackson County (rural SW)—K13RB, Jackson County, 396 Lafever St., Walden, CO 80480 (KCNC-TV Ch. 4 Denver)—1-w, lat. 40° 20' 15", long. 106° 19' 15".

Jackson County (rural SW)—K69CW, Jackson County, 396 Lafever St., Walden, CO 80480 (KRMA-TV Ch. 6 Denver)—1-w, lat. 40° 20' 15", long. 106° 19' 15".

***Jackson County SW—K20BX**, Jackson County, 396 Lafever St., Walden, CO 80480 (KMGH-TV Ch. 7 Denver)—1-w, lat. 40° 20' 15", long. 106° 19' 15".

Jackson County SW—K22DT, Jackson County, 396 Lafever St., Walden, CO 80480—lat. 40° 20' 15", long. 106° 19' 15".

Julesburg—K31AB, Region 1 Translator Assn., 720 W. 4th, Julesburg, CO 80737 (KWGN-TV Ch. 2 Denver)—100-w, lat. 40° 54' 18", long. 102° 22' 30".

Julesburg—K35AB, Region 1 Translator Assn., 720 W. 4th, Julesburg, CO 80737 (KCNC-TV Ch. 4 Denver)—100-w, lat. 40° 54' 18", long. 102° 22' 30".

Julesburg—K39AC, Region 1 Translator Assn., 720 W. 4th, Julesburg, CO 80737 (KRMA-TV Ch. 6 Denver)—100-w, lat. 40° 54' 18", long. 102° 22' 30".

Julesburg—K41AB, Region 1 Translator Assn., 720 W. 4th, Julesburg, CO 80737 (KUSA-TV Ch. 9 Denver)—100-w, lat. 40° 54' 18", long. 102° 22' 30".

Julesburg—K438Y, Region 1 Translator Assn., 720 W. 4th, Julesburg, CO 80737 (KMGH-TV Ch. 7 Denver)—100-w, lat. 40° 54' 18", long. 102° 22' 30".

La Jara—See K55CL, Alamosa.

La Jara—See K57CB, Romeo.

La Jara—See K59BG, Romeo.

La Jara—See K61AZ, Romeo.

La Jara—See K63AN, Romeo.

La Jara—See K65AS, Romeo.

La Jara—See K67AK, Romeo.

***La Junta—K35DZ**, Full Gospel Outreach Inc., No. 111, 5050 Edison Ave., Colorado Springs, CO 80915 (KTBN-TV Ch. 40 Santa Ana-Los Angeles, CA)—100-w, lat. 37° 58' 52", long. 103° 33' 03". Requests modification of CP to lat. 37° 56' 47", long. 103° 32' 39". BMMPTT-940210IC.

La Veta—K03FR, U. of Southern Colorado, 2200 Bonforte Blvd., Pueblo, CO 81001 (KTSC Ch. 8 Pueblo-Colorado Springs)—1-w, lat. 37° 30' 00", long. 105° 00' 27".

La Veta & rural area—K07EL, La Veta TV Assn., Box 65, La Veta, CO 81055 (KKTU Ch. 11 Colorado Springs-Pueblo)—1-w, lat. 37° 30' 00", long. 105° 00' 06".

La Veta & rural area—K09EM, La Veta TV Assn., Box 65, La Veta, CO 81055 (KRDO-TV Ch. 13 Colorado Springs-Pueblo)—1-w, lat. 37° 30' 00", long. 105° 00' 06".

Lake City—K08GV, Hinsdale County Chamber of Commerce Inc., Box 430, Lake City, CO 81235 (KOAA-TV Ch. 5 Pueblo-Colorado Springs)—1-w, lat. 38° 03' 16", long. 107° 14' 17".

Lake City—K10EA, Hinsdale County Chamber of Commerce Inc., Box 430, Lake City, CO 81235 (KREX-TV Ch. 5 Grand Junction)—1-w, lat. 37° 59' 56", long. 107° 19' 35".

Lake City & rural area—K12KV, Hinsdale County Chamber of Commerce Inc., Box 430, Lake City, CO 81235 (KUSA-TV Ch. 9 Denver)—1-w, lat. 37° 59' 35", long. 107° 19' 30".

Lake City, South Summer Home & Resort area—K04HG, Hinsdale County Chamber of Commerce Inc., Box 430, Lake City, CO 81235 (KOAA-TV Ch. 5 Pueblo-Colorado Springs)—1-w, lat. 37° 59' 35", long. 107° 19' 30".

Lake Fork—See K02IK, Gateview.

Lake George & Florissant—K11MT, Lake George Volunteer Fire Dept., Box 127, Lake George, CO 80827 (KMGH-TV Ch. 7 Denver)—1-w, lat. 38° 59' 10", long. 105° 21' 05".

Lake George, Florissant & Tarryall Canyon—K03FP, Lake George Volunteer Fire Dept., Box 127, Lake George, CO 80827 (KUSA-TV Ch. 9 Denver)—1-w, lat. 38° 59' 10", long. 105° 21' 05".

Lake George, Florissant & Tarryall Canyon—K13EO, Lake George Volunteer Fire Dept., Box 127, Lake George, CO 80827 (KOAA-TV Ch. 5 Pueblo-Colorado Springs; KCNC-TV Ch. 4 Denver)—1-w, lat. 38° 59' 10", long. 105° 21' 05".

Lake George, Florissant, Hartsel, Park County & Teller County—K62BU, Five County Public Telecommunications Project, Box 143, Lake George, CO 80827 (KRMA-TV Ch. 6 Denver)—100-w, lat. 39° 03' 01", long. 105° 30' 50".

Lamar—K03BA, City of Lamar, Box 270, 103 N. 2nd, Lamar, CO 81052 (KKTU Ch. 11 Colorado Springs-Pueblo)—1-w, lat. 38° 03' 35", long. 102° 39' 04".

Lamar—K07DH, City of Lamar, Box 270, 103 N. 2nd, Lamar, CO 81052 (KRDO-TV Ch. 13 Colorado Springs-Pueblo)—1-w, lat. 38° 03' 35", long. 102° 39' 04".

Lamar—K09DH, City of Lamar, Box 270, 103 N. 2nd, Lamar, CO 81052 (KOAA-TV Ch. 5 Pueblo-Colorado Springs)—1-w, lat. 38° 03' 35", long. 102° 39' 04".

***Lamar—K18EJ**, Sangre de Cristo Communications Inc., 2200 7th Ave., Pueblo, CO 81005 (KOAA-TV Ch. 5 Pueblo-Colorado Springs)—100-w, lat. 38° 03' 35", long. 102° 39' 04".

Lamar & rural area—K53AA, Prowers County, Prowers County Courthouse, Lamar, CO 81052 (KOAA-TV Ch. 5 Pueblo-Colorado Springs)—100-w, lat. 38° 02' 05", long. 102° 26' 10".

Lamar & rural area—K55AK, Prowers County, Prowers County Courthouse, Lamar, CO 81052 (KKTU Ch. 11 Colorado Springs-Pueblo)—100-w, lat. 38° 02' 05", long. 102° 26' 10".

Lamar & rural area—K57AG, Prowers County, Prowers County Courthouse, Lamar, CO 81052 (KRDO-TV Ch. 13 Colorado Springs-Pueblo)—100-w, lat. 38° 02' 05", long. 102° 26' 10".

Lamar & rural area—K59AH, Prowers County, Prowers County Courthouse, Lamar, CO 81052 (KTSC Ch. 8 Pueblo-Colorado Springs)—100-w, lat. 38° 02' 05", long. 102° 26' 10".

Las Animas & rural area—K63AF, Bent County, County Courthouse, Las Animas, CO 81054 (KOAA-TV Ch. 5 Pueblo-Colorado Springs)—100-w, lat. 38° 01' 15", long. 102° 59' 10".

Translators—Colorado

- Las Animas & rural area**—K65AJ, Bent County, County Courthouse, Las Animas, CO 81054 (KKTU Ch. 11 Colorado Springs-Pueblo)—100-w, lat. 38° 01' 15", long. 102° 59' 10".
- Las Animas & rural area**—K67AH, Bent County, County Courthouse, Las Animas, CO 81054 (KRDD-TV Ch. 13 Colorado Springs-Pueblo)—100-w, lat. 38° 01' 15", long. 102° 59' 10".
- Las Animas & rural area**—K69AN, Bent County, County Courthouse, Las Animas, CO 81054 (KTSC Ch. 8 Pueblo-Colorado Springs)—100-w, lat. 38° 01' 15", long. 102° 59' 10".
- Lazear, Crawford & Clearfork area**—K03FV, W. Russell Withers Jr., Box 789, Grand Junction, CO 81502 (K0AA-TV Ch. 5 Pueblo-Colorado Springs)—1-w, lat. 38° 52' 34", long. 107° 39' 29".
- Leadville**—K03CD, Lake County TV-FM Inc., Box 44, Leadville, CO 80461 (KRMA-TV Ch. 6 Denver)—10-w, lat. 39° 15' 48", long. 106° 10' 57".
- Leadville**—K05CK, Lake County TV-FM Inc., Box 44, Leadville, CO 80461 (KWGN-TV Ch. 2 Denver)—10-w, lat. 39° 15' 54", long. 106° 11' 01".
- Leadville**—K08ER, Lake County TV-FM Inc., Box 44, Leadville, CO 80461 (KCNC-TV Ch. 4 Denver)—10-w, lat. 39° 16' 15", long. 106° 11' 11".
- Leadville**—K11GM, Lake County TV-FM Inc., Box 44, Leadville, CO 80461 (KMGH-TV Ch. 7 Denver)—10-w, lat. 39° 15' 52", long. 106° 10' 54".
- Leadville**—K13GI, Lake County TV-FM Inc., Box 44, Leadville, CO 80461 (KUSA-TV Ch. 9 Denver)—10-w, lat. 39° 15' 52", long. 106° 10' 54".
- Leadville**—See K81BI, Buena Vista.
- Little Cimarron**—See K06AM, Cimarron.
- Logan County**—See K15AB, Peetz.
- Logan County**—See K17AB, Peetz.
- Logan County**—See K19AB, Peetz.
- Logan County**—See K21AD, Peetz.
- Logan County (rural)**—See K23AB, Sterling.
- Logan County (rural)**—See K25AF, Sterling.
- Logan County (rural)**—See K27AG, Fleming.
- Logan County (rural)**—See K29AC, Fleming.
- Loma**—See K63EI, Grand Junction.
- Loma**—See K67CJ, Grand Junction.
- Love Ranch**—See K11IF, Weiland Ranch.
- Lower & Upper Frying Pan River area**—K03AJ, Frying Pan TV Assn., 506 E. Main St., Aspen, CO 81611 (KREX-TV Ch. 5 Grand Junction)—1-w, lat. 39° 22' 15", long. 106° 50' 00".
- Lower & Upper Frying Pan River area**—K11LM, Roaring Fork TV Assn. Inc., 506 E. Main St., Aspen, CO 81611 (KUSA-TV Ch. 9 Denver)—1-w, lat. 39° 22' 15", long. 106° 50' 00".
- Lower Gypsum Creek**—See K65AK, East Cottonwood Pass.
- Lower Piceance Creek**—K10MM, Rio Blanco County TV Assn., Box 1047, Meeker, CO 81641 (KMGH-TV Ch. 7 Denver)—1-w, lat. 39° 58' 44", long. 108° 11' 29". Requests CP for change from Ch. 10 to Ch. 11. BPTV-JE0415XL.
- Lower Quartz Creek**—See K41DU, Parlin.
- Lower Quartz Creek**—See K61DC, Parlin.
- Lower Quartz Creek**—See K63CX, Parlin.
- Lower Snake River, CO & Baggs, WY**—K08BM, Moffat County, County Courthouse, Craig, CO 81625 (KCNC-TV Ch. 4 Denver)—1-w, lat. 40° 55' 35", long. 107° 28' 40".
- Mack**—See K63EI, Grand Junction.
- Mack**—See K65CE, Grand Junction.
- Mack**—See K67CJ, Grand Junction.
- Madden Peak**—See K09DM, Cortez.
- Manassa**—See K55CL, Alamosa.
- Manassa**—See K57CB, Romeo.
- Manassa**—See K59BG, Romeo.
- Manassa**—See K61AZ, Romeo.
- Manassa**—See K63AN, Romeo.
- Manassa**—See K65AS, Romeo.
- Manassa**—See K67AK, Romeo.
- Mancos**—See K11LP, Cortez.
- Mancos**—See K16CT, Cortez.
- Mancos**—See K18DR, Cortez.
- Mancos**—See K20DI, Cortez.
- Mancos**—See K22CU, Cortez.
- Mancos**—K31CT, Southwest Colorado TV Translator Assn., Box 158, Cortez, CO 81321 (Channel America)—lat. 37° 21' 58", long. 108° 08' 42". Note: Licensed as LPTV.
- Mancos**—See K53DR, Cortez.
- Manitou Springs**—K03AD, City of Manitou Springs, 606 Manitou Ave., Manitou Springs, CO 80829 (KKTU Ch. 11 Colorado Springs-Pueblo)—1-w, lat. 38° 51' 50", long. 104° 54' 15".
- Manitou Springs**—K06BI, City of Manitou Springs, 606 Manitou Ave., Manitou Springs, CO 80829 (KRDD-TV Ch. 13 Colorado Springs-Pueblo)—1-w, lat. 38° 51' 50", long. 104° 54' 15".
- Manitou Springs**—K07PA, U. of Southern Colorado, 2200 Bonforte Blvd., Pueblo, CO 81001 (KTSC Ch. 8 Pueblo-Colorado Springs)—10-w, lat. 38° 51' 50", long. 104° 54' 15".
- Manitou Springs**—K09LH, City of Manitou Springs, 606 Manitou Ave., Manitou Springs, CO 80829 (K0AA-TV Ch. 5 Pueblo-Colorado Springs)—1-w, lat. 38° 51' 50", long. 104° 54' 15".
- *Marvine Creek rural area**—K39DD, Rio Blanco County TV Assn., 17497 Hwy. 64, Rangely, CO 81648 (KCNC-TV Ch. 4 Denver)—20-w, lat. 40° 02' 41", long. 107° 30' 22".
- Marvine Creek rural area**—K48EC, Rio Blanco County TV Assn., 17497 Hwy. 64, Rangely, CO 81648 (KWGN-TV Ch. 2 Denver)—20-w, lat. 40° 02' 41", long. 107° 30' 21".
- Marvine Creek rural area**—K50AS, Rio Blanco County TV Assn., 17497 Hwy. 64, Rangely, CO 81648 (KUSA-TV Ch. 9 Denver)—20-w, lat. 40° 02' 41", long. 107° 30' 22".
- Marvine Creek rural area**—K67EF, Rio Blanco County TV Assn., 17497 Hwy. 64, Rangely, CO 81648 (KMGH-TV Ch. 7 Denver)—10-w, lat. 40° 02' 41", long. 107° 30' 22".
- Marvine Creek rural area**—K69GJ, Rio Blanco County TV Assn., 17497 Hwy. 64, Rangely, CO 81648 (KRMA-TV Ch. 6 Denver)—20-w, lat. 40° 02' 41", long. 107° 30' 22".
- Masonic Park**—See K02EX, South Fork.
- Masonic Park rural area**—K07FI, Creede TV Assn., Box 746, Plevna, MT 59344 (KRQE Ch. 13 Albuquerque, NM)—1-w, lat. 37° 41' 07", long. 106° 39' 19".
- Masonic Park rural area**—K09BD, Creede TV Assn., Box 746, Plevna, MT 59344 (K0AA-TV Ch. 5 Pueblo-Colorado Springs)—1-w, lat. 37° 41' 07", long. 106° 39' 19".
- Maybell**—K08EC, Moffat County, County Courthouse, Craig, CO 81625 (KCNC-TV Ch. 4 Denver)—1-w, lat. 40° 27' 15", long. 108° 01' 47".
- Maybell & rural area**—K10EW, Moffat County, County Courthouse, Craig, CO 81625 (KMGH-TV Ch. 7 Denver)—1-w, lat. 40° 27' 15", long. 108° 01' 47".
- McCoy**—See K02FX, Bond.
- McCoy**—See K13DK, Bond.
- †McElmo Canyon**—NEW, Ch. 8, Southwest Colorado TV Translator Assn., Box 158, Cortez, CO 81321 (KCNC-TV Ch. 4 Denver)— Note: Applying for LPTV license.
- †McElmo Canyon**—NEW, Ch. 10, Southwest Colorado TV Translator Assn., Box 158, Cortez, CO 81321 (KRMA-TV Ch. 6 Denver)— Note: Applying for LPTV license.
- *Meeker**—K29CG, Rio Blanco County TV Assn., 17497 Hwy. 64, Rangely, CO 81648 (KWGN-TV Ch. 2 Denver)—100-w, lat. 40° 09' 36", long. 108° 57' 12".
- *Meeker**—K30CK, Rio Blanco County TV Assn., 17497 Hwy. 64, Rangely, CO 81648 (KWGN-TV Ch. 2 Denver)—100-w, lat. 40° 05' 51", long. 108° 48' 36".
- Meeker**—K46DD, Rio Blanco County TV Assn., 17497 Hwy. 64, Rangely, CO 81648 (KWGN-TV Ch. 2 Denver)—100-w, lat. 40° 02' 35", long. 107° 56' 01".
- Meeker**—K48CL, Rio Blanco County TV Assn., 17497 Hwy. 64, Rangely, CO 81648 (KUSA-TV Ch. 9 Denver)—100-w, lat. 39° 42' 04", long. 107° 57' 05".
- Meeker**—See K50AE, Wilson Creek.
- Meeker**—K64BH, Rio Blanco County TV Assn., 17497 Hwy. 64, Rangely, CO 81648 (KRMA-TV Ch. 6 Denver)—100-w, lat. 40° 02' 35", long. 107° 56' 01".
- Meeker & rural area**—K12LT, Rio Blanco County TV Assn., 17497 Hwy. 64, Rangely, CO 81648 (KMGH-TV Ch. 7 Denver)—10-w, lat. 40° 10' 55", long. 107° 54' 01".
- Meeker & surrounding rural area**—K06JJ, Rio Blanco County TV Assn., 17497 Hwy. 64, Rangely, CO 81648 (KUSA-TV Ch. 9 Denver)—10-w, lat. 40° 02' 35", long. 107° 56' 01".
- Meeker & surrounding rural area**—K09FE, Rio Blanco County TV Assn., 17497 Hwy. 64, Rangely, CO 81648 (KCNC-TV Ch. 4 Denver)—10-w, lat. 40° 02' 35", long. 107° 56' 01".
- Meeker, Rangely & White River area**—K60AC, Rio Blanco County TV Assn., 17497 Hwy. 64, Rangely, CO 81648 (KCNC-TV Ch. 4 Denver)—100-w, lat. 40° 09' 50", long. 108° 26' 36". Requests CP to change city of license to

- Stadman Mesa rural area. BPTT-JE0415XK.
- Meeker, Rangely & White River area**—K62AB, Rio Blanco County TV Assn., 17497 Hwy. 64, Rangely, CO 81648 (KMGH-TV Ch. 7 Denver)—100-w, lat. 40° 09' 50", long. 108° 26' 36".
- Mesa**—K10BT, Plateau Valley TV Assn. Inc., Mesa, CO 81643 (KREX-TV Ch. 5 Grand Junction)—1-w, lat. 39° 04' 52", long. 108° 12' 24".
- Mesa**—K120R, Mesa County, Box 20000-5005, Grand Junction, CO 81501—100-w, lat. 39° 04' 55", long. 108° 12' 16".
- Minturn & Gilman**—K02BL, Battle Mountain TV Assn., Box 96, Minturn, CO 81645 (KMGH-TV Ch. 7 Denver)—1-w, lat. 39° 35' 22", long. 106° 25' 20".
- Minturn & Gilman**—K04BG, Battle Mountain TV Assn., Box 96, Minturn, CO 81645 (KGWN-TV Ch. 5 Cheyenne, WY)—1-w, lat. 39° 35' 22", long. 106° 25' 20".
- Minturn & Gilman**—K06BM, Battle Mountain TV Assn., Box 96, Minturn, CO 81645 (KCNC-TV Ch. 4 Denver)—1-w, lat. 39° 35' 22", long. 106° 25' 20".
- Missouri Heights**—See K13AO, New Castle.
- Montrose**—K04FW, Region 10 League for Economic Assistance, Box 849, Montrose, CO 81402 (KUSA-TV Ch. 9 Denver)—10-w, lat. 38° 19' 25", long. 107° 37' 40". Requests CP for change to lat. 38° 23' 14", long. 107° 40' 28". BPTV-930402YZ.
- Montrose**—K16DG, Region 10 League for Economic Assistance, Box 849, Montrose, CO 81402 (KOAA-TV Ch. 5 Pueblo-Colorado Springs)—10-w, lat. 38° 19' 25", long. 107° 37' 40". Holds CP for change to lat. 38° 23' 14", long. 107° 40' 28". BPTV-930402YY.
- ***Montrose**—K19CE, Region 10 League for Economic Assistance, Box 849, Montrose, CO 81402 (KUSA-TV Ch. 9 Denver)—20-w, lat. 38° 19' 25", long. 107° 37' 40". Holds CP for change to lat. 38° 23' 14", long. 107° 40' 28". BPTT-930402YX.
- Montrose**—K28AD, Pikes Peak Bcstg. Co., Box 1457, Colorado Springs, CO 80901-1457 (KJCT-TV Ch. 8 Grand Junction)—10-w, lat. 38° 31' 00", long. 107° 51' 08".
- Montrose**—K32CW, Region 10 League for Economic Assistance, Box 849, Montrose, CO 81402 (KWGN-TV Ch. 2 Denver)—1000-w, lat. 38° 18' 50", long. 108° 12' 09".
- Montrose County**—See K61BR, Ouray.
- Montrose, Naturita, Nucla & Uravan**—K50CR, Montrose County, Box 1289, Montrose, CO 81402 (KRMA-TV Ch. 6 Denver)—100-w, lat. 38° 18' 40", long. 108° 11' 35". Requests CP to change primary station to KCNC-TV, Ch. 4 Denver, 1000-w, lat. 38° 18' 50", long. 108° 12' 09". BMTT-920212BW.
- Morrisiana Mesa**—See K04GQ, Grand Valley.
- Morrisiana Mesa**—See K07JM, Grand Valley.
- Mosca**—See K81BI, Buena Vista.
- Mount Carmel**—K08GY, Baca County, Box 116, 741 Main St., Springfield, CO 81073 (KOAA-TV Ch. 5 Pueblo-Colorado Springs)—10-w, lat. 37° 04' 20", long. 102° 22' 45".
- Mount Carmel**—K09WG, Baca County, Box 116, 741 Main St., Springfield, CO 81073—10-w, lat. 37° 04' 20", long. 102° 22' 45". Holds CP for change to lat. 37° 04' 30", long. 102° 22' 45". BPTT-931122IG.
- Mount Carmel & rural area**—K10IM, Baca County, Box 116, 741 Main St., Springfield, CO 81073 (KRDO-TV Ch. 13 Colorado Springs-Pueblo)—10-w, lat. 37° 04' 20", long. 102° 22' 45".
- Mount Carmel & rural area**—K12IM, Baca County, Box 116, 741 Main St., Springfield, CO 81073 (KKTV Ch. 11 Colorado Springs-Pueblo)—10-w, lat. 37° 04' 20", long. 102° 22' 45".
- Mount Crested Butte**—See K04GS, Crested Butte.
- Mount Crested Butte**—See K10AK, Crested Butte.
- Mount Crested Butte**—See K13RY, Crested Butte.
- Mount Crested Butte**—See K41AH, Crested Butte.
- Mount Crested Butte**—See K43AH, Crested Butte.
- Mount Massive Trout Club (S of Leadville)**—K09LT, Mount Massive Lakes Inc., Box 27, Leadville, CO 80461 (KRDO-TV Ch. 13 Colorado Springs-Pueblo)—1-w, lat. 39° 09' 02", long. 106° 18' 05".
- Mount Massive Trout Club & vicinity**—K63ET, Pikes Peak Bcstg. Co., Box 1457, Colorado Springs, CO 80901-1457 (KRDO-TV Ch. 13 Colorado Springs-Pueblo)—20-w, lat. 39° 11' 46", long. 106° 19' 50".
- Mountain Estates**—See K55CJ, Cripple Creek.
- Mountain Estates**—See K57BY, Cripple Creek.
- Mountain Estates**—See K59BZ, Cripple Creek.
- Naturita**—See K02GC, Paradox.
- Naturita**—See K04FY, Nucla.
- Naturita**—See K56AI, Norwood.
- New Castle**—K07JF, W. Russell Withers Jr., Box 789, Grand Junction, CO 81502 (KREG-TV Ch. 3 Glenwood Springs)—10-w, lat. 39° 33' 40", long. 107° 31' 57".
- ***New Castle**—K36AF, Pikes Peak Bcstg. Co., Box 1457, Colorado Springs, CO 80901-1457 (KJCT-TV Ch. 8 Grand Junction)—100-w, lat. 39° 33' 40", long. 107° 31' 57". Note: Licensed as LPTV.
- New Castle & Peach Valley**—K09JT, Garfield County, Box 640, Glenwood Springs, CO 81601 (KCNC-TV Ch. 4 Denver)—5-w, lat. 39° 33' 40", long. 107° 31' 57".
- New Castle & Peach Valley**—K11JZ, Garfield County, Box 640, Glenwood Springs, CO 81601 (KUSA-TV Ch. 9 Denver)—5-w, lat. 39° 33' 40", long. 107° 31' 57".
- New Castle, Peach Valley & Canyon Creek**—K03FS, Garfield County, Box 640, Glenwood Springs, CO 81601 (KRMA-TV Ch. 6 Denver)—10-w, lat. 39° 33' 40", long. 107° 31' 57".
- New Castle, Peach Valley & Canyon Creek**—K05GY, Garfield County, Box 640, Glenwood Springs, CO 81601 (KWGN-TV Ch. 2 Denver)—10-w, lat. 39° 33' 40", long. 107° 31' 57".
- New Castle, Rifle, Carbondale, Cattle Creek, Missouri Heights & Glenwood Springs**—K13AO, W. Russell Withers Jr., Box 789, Grand Junction, CO 81502 (KREG-TV Ch. 3 Glenwood Springs)—10-w, lat. 39° 25' 39", long. 107° 22' 48".
- No Name Creek**—See K06LX, Glenwood.
- Norwood**—See K02GC, Paradox.
- Norwood**—See K04FY, Nucla.
- Norwood**—K06GQ, W. Russell Withers Jr., Box 789, Grand Junction, CO 81502 (KREY-TV Ch. 10 Montrose)—10-w, lat. 38° 06' 00", long. 108° 13' 20".
- Norwood**—See K34DH, Redvale.
- Norwood, Nucla & Naturita**—K56AI, KOB-TV Inc., 4 Broadcast Plaza SW, Albuquerque, NM 87104 (KOB-TV Ch. 12 Farmington, NM)—100-w, lat. 37° 54' 39", long. 108° 26' 05".
- Nucla**—See K02GC, Paradox.
- Nucla**—See K50CR, Naturita.
- Nucla**—See K56AI, Norwood.
- Nucla, Naturita, Norwood & Paradox**—K04FY, Montrose County, Box 1289, Montrose, CO 81402 (KUTV Ch. 2 Salt Lake City, UT)—10-w, lat. 38° 15' 10", long. 108° 39' 30". Requests CP for change to lat. 38° 15' 30", long. 108° 41' 15".
- Nutria**—See K66AV, Sunetha.
- Oak Creek**—K02DY, Yampa Valley TV Assn. Inc., County Courthouse, Steamboat Springs, CO 80477 (KUSA-TV Ch. 9 Denver)—1-w, lat. 40° 15' 20", long. 106° 56' 21".
- Oak Creek**—K69DL, Yampa Valley TV Assn. Inc., County Courthouse, Steamboat Springs, CO 80477 (KWGN-TV Ch. 2 Denver)—100-w, lat. 40° 17' 04", long. 106° 58' 07".
- Oak Creek & Yampa**—K06CH, Yampa Valley TV Assn. Inc., County Courthouse, Steamboat Springs, CO 80477 (KCNC-TV Ch. 4 Denver)—1-w, lat. 40° 15' 17", long. 106° 57' 20".
- Oak Creek & Yampa**—K09IF, Yampa Valley TV Assn. Inc., County Courthouse, Steamboat Springs, CO 80477 (KMGH-TV Ch. 7 Denver)—1-w, lat. 40° 15' 17", long. 106° 57' 20".
- Ohio City**—See K08JZ, Pitkin.
- Ohio City**—See K10MA, Pitkin.
- Ohio City**—See K12AL, Pitkin.
- Otis**—See K14AE, Akron.
- Otis**—See K16AC, Akron.
- Otis**—See K18AE, Akron.
- Otis**—See K20AE, Akron.
- ***Ouray**—K05JC, City of Ouray, 5th Ave. & 3rd St., Ouray, CO 81427 (KJCT-TV Ch. 8 Grand Junction)—100-w, lat. 38° 00' 57", long. 107° 39' 59".
- Ouray**—K07BV, City of Ouray, 5th Ave. & 3rd St., Ouray, CO 81427 (KREY-TV Ch. 10 Montrose)—1-w, lat. 38° 02' 30", long. 107° 40' 19".
- Ouray**—See K64BL, Ridgway.
- Ouray & Ouray County**—K09PJ, City of Ouray, 5th Ave. & 3rd St., Ouray, CO 81427 (KTSC Ch. 8 Pueblo-Colorado Springs)—10-w, lat. 38° 00' 57", long. 107° 39' 59".
- Ouray County**—See K09PJ, Ouray.
- Ouray, Ridgway, Delta County & Montrose County**—K61BR, City of Ouray, 5th Ave. & 3rd St., Ouray, CO 81427 (KRMA-TV Ch. 6 Denver)—100-w, lat. 38° 23' 12", long. 107° 40' 31".
- Pagosa**—K04NS, Pagosa Springs TV Assn., Box 15, Pagosa Springs, CO 81147 (KRQE Ch. 13 Albuquerque, NM)—lat. 37° 15' 40", long. 107° 02' 45".

Translators—Colorado

Pagosa Springs—K02IL, W. Russell Withers Jr., Box 789, Grand Junction, CO 81502 (KREZ-TV Ch. 6 Durango)—10-w, lat. 37° 15' 40", long. 107° 02' 45".

Pagosa Springs—K08GM, Pagosa Springs TV Assn., Box 15, Pagosa Springs, CO 81147 (KOB-TV Ch. 4 Albuquerque, NM)—1-w, lat. 37° 15' 40", long. 107° 02' 45".

Pagosa Springs—K10GD, Pagosa Springs TV Assn., Box 15, Pagosa Springs, CO 81147 (KOAT-TV Ch. 7 Albuquerque, NM)—1-w, lat. 37° 15' 40", long. 107° 02' 45".

Pagosa Springs—K54DH, Pagosa Springs TV Assn., Box 15, Pagosa Springs, CO 81147—100-w, lat. 37° 11' 36", long. 107° 05' 31".

***Pagosa Springs**—K56DO, Pagosa Springs TV Assn., Box 15, Pagosa Springs, CO 81147 (KRQE Ch. 13 Albuquerque, NM)—20-w, lat. 37° 11' 36", long. 107° 05' 31".

***Pagosa Springs**—K58CJ, Pagosa Springs TV Assn., Box 15, Pagosa Springs, CO 81147 (KOAT-TV Ch. 7 Albuquerque, NM)—200-w, lat. 37° 11' 36", long. 107° 05' 31".

Pagosa Springs—K62AP, Regents of U. of New Mexico and Board of Education of the city of Albuquerque, 1130 University Blvd. NE, Albuquerque, NM 87102 (KNME-TV Ch. 5 Albuquerque, NM)—20-w, lat. 37° 15' 40", long. 107° 02' 45".

Pagosa Springs & Upper Piedra (rural)—K09JV, Upper Piedra TV Assn., Box 130, Pagosa Springs, CO 81147 (KOB-TV Ch. 4 Albuquerque, NM)—1-w, lat. 37° 25' 20", long. 107° 09' 05".

Palisade—See K63EI, Grand Junction.

Palisade—See K65CE, Grand Junction.

Palisade—See K67CJ, Grand Junction.

Paonia—K06HZ, W. Russell Withers Jr., Box 789, Grand Junction, CO 81502 (KREY-TV Ch. 10 Montrose)—1-w, lat. 38° 52' 34", long. 107° 39' 29".

Paonia—See K07AW, Crawford.

Paonia—K11LU, W. Russell Withers Jr., Box 789, Grand Junction, CO 81502 (KOAA-TV Ch. 5 Pueblo-Colorado Springs)—10-w, lat. 38° 52' 34", long. 107° 39' 29".

Paonia & Hotchkiss—K09QA, W. Russell Withers Jr., Box 789, Grand Junction, CO 81502 (KUSA-TV Ch. 9 Denver)—10-w, lat. 38° 54' 39", long. 107° 36' 00".

Parachute—K45AF, Pikes Peak Bcstg. Co., Box 1457, Colorado Springs, CO 80901-1457 (KJCT-TV Ch. 8 Grand Junction)—20-w, lat. 39° 26' 34", long. 107° 57' 59".

Paradox—See K04FY, Nucla.

Paradox, Naturita, Norwood & Nucla—K02GC, W. Russell Withers Jr., Box 789, Grand Junction, CO 81502 (KREY-TV Ch. 10 Montrose)—10-w, lat. 38° 15' 10", long. 108° 39' 30".

Park County—See K62BU, Lake George.

Parlin & Doyleville—K39DC, Gunnison County Metropolitan Recreation District, Box 1382, Gunnison, CO 81230 (KWGN-TV Ch. 2 Denver)—20-w, lat. 38° 30' 22", long. 106° 40' 47".

***Parlin, Doyleville & Lower Quartz Creek**—K41DU, Gunnison County Metropolitan Recreation District, Box 1382, Gunnison, CO 81230 (KMGH-TV Ch. 7 Denver)—20-w, lat. 38° 30' 22", long. 106° 40' 47".

Parlin, Doyleville & Lower Quartz Creek—K61DC, Gunnison County Metropolitan Recreation District, Box 1382, Gunnison, CO 81230 (KOAA-TV Ch. 5 Pueblo-Colorado Springs)—20-w, lat. 38° 30' 22", long. 106° 40' 47". Via translator.

Parlin, Doyleville & Lower Quartz Creek—K63CX, Gunnison County Metropolitan Recreation District, Box 1382, Gunnison, CO 81230 (KUSA-TV Ch. 9 Denver)—20-w, lat. 38° 30' 22", long. 106° 40' 47".

Parshall—See K11HV, Green Mountain Reservoir.

Peach Valley—See K03FS, New Castle.

Peach Valley—See K05GY, New Castle.

Peach Valley—See K09JT, New Castle.

Peach Valley—See K11JZ, New Castle.

Peetz & Logan County—K15AB, Board of Logan County Commissioners, 315 Main St., Sterling, CO 80751 (KWGN-TV Ch. 2 Denver)—100-w, lat. 40° 52' 56", long. 103° 13' 40".

Peetz & Logan County—K17AB, Board of Logan County Commissioners, 315 Main St., Sterling, CO 80751 (KCNC-TV Ch. 4 Denver)—100-w, lat. 40° 52' 56", long. 103° 13' 40".

Peetz & Logan County—K19AB, Board of Logan County Commissioners, 315 Main St., Sterling, CO 80751 (KUSA-TV Ch. 9 Denver)—100-w, lat. 40° 52' 56", long. 103° 13' 40".

Peetz & Logan County—K21AD, Board of Logan County Commissioners, 315 Main St., Sterling, CO 80751 (KRMA-TV Ch. 6 Denver)—100-w, lat. 40° 52' 56", long. 103° 13' 40".

Phippsburg & Steamboat Springs—K11FW, Moffat County, 221 W. Victory Way, Craig, CO 81625 (KCNC-TV Ch. 4

Denver)—10-w, lat. 40° 27' 16", long. 106° 44' 34".

Phippsburg & Yampa Valley rural area—K13ES, Yampa Valley TV Assn., Box 764, Steamboat Springs, CO (KMGH-TV Ch. 7 Denver)—10-w, lat. 40° 27' 16", long. 106° 44' 34".

Piceance Creek—See K32AC, White River.

Piceance Creek—See K54AH, White River.

Piceance Creek—See K56EZ, White River.

Piceance Creek—See K58EF, White River.

Piceance Creek rural area—K070B, Rio Blanco County TV Assn., Box 1047, Meeker, CO 81641 (KRMA-TV Ch. 6 Denver)—10-w, lat. 39° 52' 00", long. 108° 13' 55".

Piceance Creek rural area (central)—K61BD, Rio Blanco County TV Assn., Box 1047, Meeker, CO 81641 (KMGH-TV Ch. 7 Denver)—20-w, lat. 39° 52' 00", long. 108° 13' 55".

Piceance Creek rural area (central)—K64AV, Rio Blanco County TV Assn., Box 1047, Meeker, CO 81641 (KUSA-TV Ch. 9 Denver)—20-w, lat. 39° 52' 00", long. 108° 13' 55".

Piceance Creek rural area (central)—K67BK, Rio Blanco County TV Assn., Box 1047, Meeker, CO 81641 (KCNC-TV Ch. 4 Denver)—20-w, lat. 39° 52' 00", long. 108° 13' 55".

Pinewood Springs & Estes Park Estates (unincorporated areas)—K03EO, Translator Service Co. Inc., Box 274, Estes Park, CO 80517 (KMGH-TV Ch. 7 Denver)—1-w, lat. 40° 17' 06", long. 105° 21' 35".

Pinewood Springs & Estes Park Estates (unincorporated areas)—K08IV, Translator Service Co. Inc., Box 274, Estes Park, CO 80517 (KCNC-TV Ch. 4 Denver)—1-w, lat. 40° 17' 06", long. 105° 21' 35".

Pinewood Springs & Estes Park Estates (unincorporated areas)—K11NO, Translator Service Co. Inc., Box 274, Estes Park, CO 80517 (KWGN-TV Ch. 2 Denver)—1-w, lat. 40° 17' 06", long. 105° 21' 35".

Pinewood Springs & Estes Park Estates (unincorporated areas)—K13OI, Translator Service Co. Inc., Box 274, Estes Park, CO 80517 (KUSA-TV Ch. 9 Denver)—1-w, lat. 40° 17' 06", long. 105° 21' 35".

***Pitkin**—K05JT, Gunnison County Metropolitan Recreation District, Box 1382, Gunnison, CO 81230 (KMGH-TV Ch. 7 Den-

ver)—1-w, lat. 38° 33' 28", long. 106° 29' 32".

***Pitkin**—K19DS, Town of Pitkin, c/o William P. Bickley, Pitkin, CO 81241 (KMGH-TV Ch. 7 Denver)—20-w, lat. 38° 36' 16", long. 106° 31' 40".

***Pitkin**—K21EF, Town of Pitkin, c/o William P. Bickley, Pitkin, CO 81241 (KMGH-TV Ch. 7 Denver)—20-w, lat. 38° 36' 16", long. 106° 31' 40".

***Pitkin**—K23DX, Town of Pitkin, c/o William P. Bickley, Pitkin, CO 81241 (KMGH-TV Ch. 7 Denver)—20-w, lat. 38° 36' 16", long. 106° 31' 40".

***Pitkin**—K43EG, Town of Pitkin, c/o William P. Bickley, Pitkin, CO 81241 (KMGH-TV Ch. 7 Denver)—20-w, lat. 38° 36' 16", long. 106° 31' 40".

***Pitkin & Ohio City**—K08JZ, Gunnison County Metropolitan Recreation District, Box 1382, Gunnison, CO 81230 (KUSA-TV Ch. 9 Denver)—1-w, lat. 38° 33' 28", long. 106° 29' 32".

Pitkin & Ohio City—K10MA, Gunnison County Metropolitan Recreation District, Box 1382, Gunnison, CO 81230 (KWGN-TV Ch. 2 Denver)—1-w, lat. 38° 33' 28", long. 106° 29' 32".

Pitkin & Ohio City—K12AL, Gunnison County Metropolitan Recreation District, Box 1382, Gunnison, CO 81230 (KOAA-TV Ch. 5 Pueblo-Colorado Springs)—1-w, lat. 38° 33' 28", long. 106° 29' 32".

***Pitkin & Ohio City**—K15ED, Gunnison County Metropolitan Recreation District, Box 1382, Gunnison, CO 81230 (KTSC Ch. 8 Pueblo-Colorado Springs)—20-w, lat. 38° 33' 28", long. 106° 29' 32".

Pitkin County—See K07RN, Woody Creek.

Pitkin County—See K09LU, Woody Creek.

Pitkin County—See K11LW, Woody Creek.

Pitkin County—See K13MT, Woody Creek.

Placerville—K03FX, W. Russell Withers Jr., Box 789, Grand Junction, CO 81502 (KREY-TV Ch. 10 Montrose)—10-w, lat. 38° 01' 05", long. 108° 04' 02".

***Pleasant Valley**—K47CR, Region 1 Translator Assn., 720 W. 4th, Julesburg, CO 80737 (KMGH-TV Ch. 7 Denver)—20-w, lat. 40° 30' 38", long. 102° 08' 02".

Pleasant Valley—K49CP, Region 1 Translator Assn., 720 W. 4th, Julesburg, CO 80737 (KWGN-TV Ch. 2 Denver)—21-w, lat. 40° 30' 38", long. 102° 08' 02".

Pleasant Valley—K51DE, Region 1 Translator Assn., 720 W. 4th, Julesburg, CO 80737 (KCNC-TV Ch. 4 Denver)—21-w, lat. 40° 30' 38", long. 102° 08' 02".

Pleasant Valley—K53DK, Region 1 Translator Assn., 720 W. 4th, Julesburg, CO 80737 (KRMA-TV Ch. 6 Denver)—20-w, lat. 40° 30' 38", long. 102° 08' 02".

Powder Wash—K10EF, Moffat County, County Courthouse, Craig, CO 81625 (KCNC-TV Ch. 4 Denver)—1-w, lat. 40° 56' 15", long. 108° 19' 06".

Powderhorn ski area development & Upper Plateau Creek—K69AO, Roaring Fork TV Assn. Inc., 506 E. Main St., Aspen, CO 81611 (KREX-TV Ch. 5 Grand Junction)—100-w, lat. 39° 05' 15", long. 108° 13' 40".

Powderhorn Valley—K07VY, Gunnison County Metropolitan Recreation District, Box 1382, Gunnison, CO 81230 (KREY-TV Ch. 10 Montrose)—100-w, lat. 38° 18' 30", long. 107° 09' 00".

Powderhorn Valley—K12LX, Gunnison County Metropolitan Recreation District, Box 1382, Gunnison, CO 81230 (KUSA-TV Ch. 9 Denver)—1-w, lat. 38° 18' 30", long. 107° 09' 00". Requests CP for change to lat. 38° 17' 53", long. 107° 07' 55". BPTV-JE0415XJ.

Radium & Sheephorn—K70DV, Eagle Valley TV Corp., Box 101, Eagle, CO 81631 (KCNC-TV Ch. 4 Denver)—20-w, lat. 40° 00' 05", long. 106° 26' 31".

Radium & Sheephorn—K72DE, Eagle Valley TV Corp., Box 101, Eagle, CO 81631 (KUSA-TV Ch. 9 Denver)—10-w, lat. 40° 00' 05", long. 106° 26' 31".

Rangely—K06IX, Rio Blanco County TV Assn., Box 1047, Meeker, CO 81641 (KREX-TV Ch. 5 Grand Junction)—10-w, lat. 40° 09' 36", long. 108° 57' 12".

Rangely—See K08EK, Blue Mountain.

Rangely—See K10DY, Blue Mountain.

Rangely—See K12EE, Blue Mountain.

***Rangely**—K22DZ, Rio Blanco County TV Assn., 17497 Hwy. 64, Rangely, CO 81648 (KSL-TV Ch. 5 Salt Lake City, UT)—100-w, lat. 40° 05' 51", long. 108° 48' 36".

Rangely—K26DP, Rio Blanco County TV Assn., Box 1047, Meeker, CO 81641 (KRMA-TV Ch. 6 Denver)—100-w, lat. 40° 05' 51", long. 108° 48' 36".

Rangely—K28CG, Rio Blanco County TV Assn., Box 1047, Meeker, CO 81641 (KWGN-TV Ch. 2 Denver)—100-w, lat. 40° 05' 51", long. 108° 48' 36".

Rangely—See K60AC, Meeker.

***Rangely**—K60FE, Rio Blanco County TV Assn., 17497 Hwy. 64, Rangely, CO 81648 (KDVR Ch. 31 Denver)—100-w, lat. 40° 05' 51", long. 108° 48' 36".

Rangely—See K62AB, Meeker.

Rangely—K66ER, Rio Blanco County TV Assn., 17497 Hwy. 64, Rangely, CO 81648 (KJCT-TV Ch. 8 Grand Junction)—100-w, lat. 40° 05' 51", long. 108° 48' 36".

Rangely, Dinosaur & Blue Mountain—K24DG, Rio Blanco County TV Assn., 17497 Hwy. 64, Rangely, CO 81648 (KCNC-TV Ch. 4 Denver)—100-w, lat. 40° 05' 51", long. 108° 48' 36".

Raymond—See K03EG, Riverside.

Raymond—See K08IN, Riverside.

Raymond—See K11MV, Riverside.

Raymond—See K13NN, Riverside.

Red Cliff—K06GT, Town of Red Cliff, 413 Eagle Rd., Red Cliff, CO 81649 (KMGH-TV Ch. 7 Denver)—1-w, lat. 39° 30' 36", long. 106° 22' 09".

Red Cliff—K08CJ, Town of Red Cliff, 413 Eagle Rd., Red Cliff, CO 81649 (KCNC-TV Ch. 4 Denver)—1-w, lat. 39° 29' 41", long. 106° 15' 33". Holds CP for change to lat. 39° 30' 36", long. 106° 22' 09".

Red Cliff—K10HG, Town of Red Cliff, 413 Eagle Rd., Red Cliff, CO 81649 (KMGH-TV Ch. 7 Denver)—1-w, lat. 39° 30' 36", long. 106° 22' 09".

Red Cliff—K12CH, Town of Red Cliff, 413 Eagle Rd., Red Cliff, CO 81649 (KCNC-TV Ch. 4 Denver)—1-w, lat. 39° 30' 36", long. 106° 22' 09".

***Red Cliff**—K19CB, Town of Red Cliff, Box 40, 413 Eagle Rd., Red Cliff, CO 81649 (KWGN-TV Ch. 2 Denver)—20-w, lat. 39° 36' 56", long. 106° 26' 57".

***Red Cliff**—K30BS, Town of Red Cliff, Box 40, 413 Eagle Rd., Red Cliff, CO 81649 (KRMA-TV Ch. 6 Denver)—20-w, lat. 39° 30' 36", long. 106° 22' 09".

***Red Cliff**—K62CZ, Town of Red Cliff, Box 40, 413 Eagle Rd., Red Cliff, CO 81649 (KCNC-TV Ch. 4 Denver)—20-w, lat. 39° 30' 36", long. 106° 22' 09".

***Red Cliff**—K64DD, Town of Red Cliff, Box 40, 413 Eagle Rd., Red Cliff, CO 81649 (KUSA-TV Ch. 9 Denver)—20-w, lat. 39° 30' 36", long. 106° 22' 09".

***Red Cliff**—K66DA, Town of Red Cliff, Box 40, 413 Eagle Rd., Red Cliff, CO 81649 (KMGH-TV Ch. 7 Denver)—20-w, lat. 39° 30' 36", long. 106° 22' 09".

Red Feather Lakes area—K03EX, Mountain Lions of Red Feather Lakes, Box 167, Red Feather Lakes, CO 80545 (KMGH-TV Ch. 7 Denver)—10-w, lat. 40° 51' 58", long. 105° 39' 09".

Red Feather Lakes area—K08JJ, Mountain Lions of Red Feather Lakes, Box 167, Red Feather Lakes, CO 80545 (KCNC-TV Ch. 4 Denver)—10-w, lat. 40° 51' 58", long. 105° 39' 09".

Red Feather Lakes area—K110E, Mountain Lions of Red Feather Lakes, Box 167, Red Feather Lakes, CO 80545 (KWGN-TV Ch. 2 Denver)—10-w, lat. 40° 51' 58", long. 105° 39' 09".

Red Feather Lakes area—K130T, Mountain Lions of Red Feather Lakes, Box 167, Red Feather Lakes, CO 80545 (KUSA-TV Ch. 9 Denver)—10-w, lat. 40° 51' 58", long. 105° 39' 09".

Red Lands—See K39AF, Grand Junction.

Red Lands—See K41AE, Grand Junction.

Red Lands—See K43AB, Grand Junction.

Red Mesa—See K09DM, Cortez.

Redstone—K04HP, Roaring Fork TV Assn. Inc., 506 E. Main St., Aspen, CO 81611 (KUSA-TV Ch. 9 Denver)—10-w, lat. 39° 14' 18", long. 107° 13' 28".

Redstone & Crystal River rural area—K02IO, Roaring Fork TV Assn. Inc., 506 E. Main St., Aspen, CO 81611 (KCNC-TV Ch. 4 Denver)—10-w, lat. 39° 14' 18", long. 107° 13' 28".

Redstone & Upper Crystal River Valley—K06CK, Pitkin County Translator Dept., 506 E. Main St., Aspen, CO 81611 (KREX-TV Ch. 5 Grand Junction)—10-w, lat. 39° 14' 18", long. 107° 13' 28".

Redvale & Norwood—K34DH, Montrose County, Box 1289, Montrose, CO 81402 (KREY-TV Ch. 10 Montrose)—100-w, lat. 38° 18' 53", long. 108° 11' 52".

Rico—K09KL, Rico Chamber of Commerce Inc., Box 66, Rico, CO 81332 (KREZ-TV Ch. 6 Durango)—1-w, lat. 37° 41' 34", long. 108° 03' 57".

Ridgway—K03AY, W. Russell Withers Jr., Box 789, Grand Junction, CO 81502 (KREY-TV Ch. 10 Montrose)—10-w, lat. 38° 11' 11", long. 107° 46' 30".

Ridgway—K13RH, City of Ouray, 5th Ave. & 3rd St., Ouray, CO 81427 (KJCT-TV Ch. 8 Grand Junction)—10-w, lat. 38° 11' 11", long. 107° 46' 30".

Ridgway—See K61BR, Ouray.

Ridgway & Ouray—K64BL, City of Ouray, 5th Ave. & 3rd St., Ouray, CO 81427 (KTSC Ch. 8 Pueblo-Colorado Springs)—100-w, lat. 38° 11' 11", long. 107° 46' 30".

Rifle—K02GG, W. Russell Withers Jr., Box 789, Grand Junction, CO 81502 (KREG-TV Ch. 3 Glenwood Springs)—100-w, lat. 39° 30' 33", long. 107° 44' 52".

Rifle—See K13AO, New Castle.

***Rifle**—K57CR, Pikes Peak Bcstg. Co., Box 1457, Colorado Springs, CO 80901-1457 (KJCT-TV Ch. 8 Grand Junction)—1-w,

lat. 39° 32' 10", long. 107° 56' 56". Note: Licensed as LPTV.

Rifle Creek—See K12LM, Divide Creek.

Riland—See K07DB, Wolcott.

Riland—See K10DG, Wolcott.

Riland—See K13DE, Gypsum.

Riland—See K81BH, Gypsum.

Rio Blanco Valley—K36DM, Rio Blanco County TV Assn., 17497 Hwy. 64, Rangely, CO 81648 (KWGN-TV Ch. 2 Denver)—100-w, lat. 39° 42' 04", long. 107° 57' 05".

Rio Blanco Valley (NW) & Upper Piceance Creek Basin—K38AG, Rio Blanco County TV Assn., Box 1047, Meeker, CO 81641 (KRMA-TV Ch. 6 Denver)—100-w, lat. 39° 42' 04", long. 107° 57' 05".

***Rio Blanco Valley (NW) & Upper Piceance Creek Basin**—K44AC, Rio Blanco County TV Assn., Box 1047, Meeker, CO 81641 (KCNC-TV Ch. 4 Denver)—100-w, lat. 39° 42' 04", long. 107° 57' 05".

Riverside & Raymond—K03EG, Riverside Television Assn., S. Star Rte., Lyons, CO 80540 (KMGH-TV Ch. 7 Denver)—1-w, lat. 40° 10' 40", long. 105° 25' 59".

Riverside & Raymond—K08IN, Riverside Television Assn., S. Star Rte., Lyons, CO 80540 (KCNC-TV Ch. 4 Denver)—1-w, lat. 40° 10' 40", long. 105° 25' 59".

Riverside & Raymond—K11MV, Riverside Television Assn., S. Star Rte., Lyons, CO 80540 (KWGN-TV Ch. 2 Denver)—1-w, lat. 40° 10' 40", long. 105° 25' 59".

Riverside & Raymond—K13NN, Riverside Television Assn., S. Star Rte., Lyons, CO 80540 (KUSA-TV Ch. 9 Denver)—1-w, lat. 40° 10' 40", long. 105° 25' 59".

Roan Creek—K02KL, Garfield County, Box 640, Glenwood Springs, CO 81601 (KWGN-TV Ch. 2 Denver)—1-w, lat. 39° 28' 15", long. 108° 21' 47".

Roan Creek—K04KF, Garfield County, Box 640, Glenwood Springs, CO 81601 (KRMA-TV Ch. 6 Denver)—10-w, lat. 39° 28' 15", long. 108° 21' 47".

Roan Creek—K13RC, Garfield County, Box 640, Glenwood Springs, CO 81601 (KJCT-TV Ch. 8 Grand Junction)—10-w, lat. 39° 28' 15", long. 108° 21' 47".

Roan Creek rural area—K07AN, Garfield County Metropolitan Recreation District (KREX-TV Ch. 5 Grand Junction)—1-w, lat. 39° 28' 11", long. 108° 22' 21".

Roaring Fork River Valley—See K56AD, Crystal.

Translators—Colorado

- Roaring Fork River Valley**—See K58AA, Crystal.
- Roaring Fork River Valley**—See K60AH, Carbondale.
- ***Rocky Ford**—K39ED, Full Gospel Outreach Inc., No. 111, 5050 Edison Ave., Colorado Springs, CO 80915 (KTBN-TV Ch. 40 Santa Ana-Los Angeles, CA)—100-w, lat. 38° 03' 40", long. 103° 43' 40".
- Rogers Mesa**—See K07AW, Crawford.
- Romeo**—See K55CL, Alamosa.
- Romeo, Alamosa, Antonito, La Jara & Manassa**—K59BG, San Luis Valley TV Inc., Box 144, La Jara, CO 81140 (KASA-TV Ch. 5 Albuquerque, NM)—100-w, lat. 37° 12' 25", long. 106° 01' 12".
- Romeo, Alamosa, Antonito, La Jara & Manassa**—K61AZ, San Luis Valley TV Inc., Box 144, La Jara, CO 81140 (KASA-TV Ch. 2 Santa Fe, NM)—100-w, lat. 37° 12' 25", long. 106° 01' 12".
- Romeo, Alamosa, Antonito, La Jara & Manassa**—K63AN, San Luis Valley TV Inc., Box 144, La Jara, CO 81140 (KOB-TV Ch. 4 Albuquerque, NM)—100-w, lat. 37° 12' 25", long. 106° 01' 12".
- Romeo, Alamosa, Antonito, La Jara & Manassa**—K65AS, San Luis Valley TV Inc., Box 144, La Jara, CO 81140 (KOAT-TV Ch. 7 Albuquerque, NM)—100-w, lat. 37° 12' 25", long. 106° 01' 12".
- Romeo, Alamosa, Antonito, La Jara & Manassa**—K67AK, San Luis Valley TV Inc., Box 144, La Jara, CO 81140 (KRQE Ch. 13 Albuquerque, NM)—100-w, lat. 37° 12' 25", long. 106° 01' 12".
- Romeo, La Jara, Manassa, Antonito & Alamosa**—K57CB, KKTV Inc., 3100 N. Nevada Ave., Colorado Springs, CO 80907 (KKTV Ch. 11 Colorado Springs-Pueblo)—100-w, lat. 37° 12' 25", long. 106° 01' 12".
- Royal Gorge**—See K56BG, Eight Mile Ridge.
- Royal Gorge**—See K74DM, Eight Mile Ridge.
- Rulison**—K40CS, W. Russell Withers Jr., Box 789, Grand Junction, CO 81502 (KREG-TV Ch. 3 Glenwood Springs)—1-w, lat. 39° 32' 05", long. 107° 57' 25".
- Rulison, East Rifle & South Rifle**—K61BN, Garfield County, Box 640, Glenwood Springs, CO 81601 (KUSA-TV Ch. 9 Denver)—100-w, lat. 39° 32' 05", long. 107° 57' 25".
- Rulison, East Rifle & South Rifle**—K63BM, Garfield County, Box 640, Glenwood Springs, CO 81601 (KCNC-TV Ch. 4 Denver)—100-w, lat. 39° 32' 05", long. 107° 57' 25".
- Rulison, East Rifle & South Rifle**—K66BQ, Garfield County, Box 640, Glenwood Springs, CO 81601 (KRMA-TV Ch. 6 Denver)—100-w, lat. 39° 32' 05", long. 107° 57' 25".
- Rulison, East Rifle & South Rifle**—K68BR, Garfield County, Box 640, Glenwood Springs, CO 81601 (KWGN-TV Ch. 2 Denver)—100-w, lat. 39° 32' 05", long. 107° 57' 25".
- Salida**—K09NR, Salida TV Translator Assn., Box 325, Salida, CO 80201 (K0AA-TV Ch. 5 Pueblo-Colorado Springs)—1-w, lat. 38° 30' 20", long. 106° 01' 15".
- ***Salida**—K17DP, Sangre de Cristo Communications Inc., 2200 7th Ave., Pueblo, CO 81005 (K0AA-TV Ch. 5 Pueblo-Colorado Springs)—100-w, lat. 38° 26' 48", long. 106° 00' 38".
- Salida**—See K81BI, Buena Vista.
- Salida & Alamosa**—K44CI, Pikes Peak Bcstg. Co., Box 1457, Colorado Springs, CO 80901-1457 (KRDO-TV Ch. 13 Colorado Springs-Pueblo)—200-w, lat. 37° 26' 44", long. 106° 00' 35".
- Salida & Buena Vista**—K02JH, Chaffee County TV Translator Assn., Box 325, Salida, CO 81201 (KTSC Ch. 8 Pueblo-Colorado Springs)—1-w, lat. 38° 44' 37", long. 106° 11' 50".
- ***Salida & Buena Vista**—K04JD, Chaffee County TV Translator Assn., Box 325, Salida, CO 81201 (KWGN-TV Ch. 2 Denver)—10-w, lat. 38° 44' 37", long. 106° 11' 50".
- Salida & Buena Vista**—K06HF, Chaffee County TV Translator Assn., Box 325, Salida, CO 81201 (KUSA-TV Ch. 9 Denver)—10-w, lat. 38° 44' 37", long. 106° 11' 50".
- Salida & Buena Vista**—K11KU, Chaffee County TV Translator Assn., Box 325, Salida, CO 81201 (KCNC-TV Ch. 4 Denver)—10-w, lat. 38° 44' 37", long. 106° 11' 50".
- Salida & Buena Vista**—K13LD, Chaffee County TV Translator Assn., Box 325, Salida, CO 81201 (KMGH-TV Ch. 7 Denver)—10-w, lat. 38° 44' 37", long. 106° 11' 50".
- Salida & Buena Vista**—K53AR, U. of Southern Colorado, 2200 Bonforte Blvd., Pueblo, CO 81001 (KTSC Ch. 8 Pueblo-Colorado Springs)—100-w, lat. 38° 26' 48", long. 106° 00' 38".
- San Luis**—K02KI, U. of Southern Colorado, 2200 Bonforte Blvd., Pueblo, CO 81001 (KTSC Ch. 8 Pueblo-Colorado Springs)—1-w, lat. 37° 12' 14", long. 105° 25' 37".
- San Luis & rural area**—K06BE, Costilla County Commission, Box 100, San Luis, CO 81152 (KOB-TV Ch. 4 Albuquerque, NM)—1-w, lat. 37° 12' 14", long. 105° 25' 37".
- San Luis & rural area**—K09EK, Costilla County Commission, Box 100, San Luis, CO 81152 (KRQE Ch. 13 Albuquerque, NM)—1-w, lat. 37° 12' 14", long. 105° 25' 37".
- San Luis & rural area**—K11GW, Costilla County Commission, Box 100, San Luis, CO 81152 (KOAT-TV Ch. 7 Albuquerque, NM)—1-w, lat. 37° 12' 14", long. 105° 25' 37".
- Sapinero**—K46DB, Gunnison County Metropolitan Recreation District, Box 1382, Gunnison, CO 81230 (KUSA-TV Ch. 9 Denver)—20-w, lat. 38° 26' 52", long. 107° 16' 20".
- Sapinero**—K48EF, Gunnison County Metropolitan Recreation District, Box 1382, Gunnison, CO 81230 (K0AA-TV Ch. 5 Pueblo-Colorado Springs)—20-w, lat. 38° 26' 52", long. 107° 16' 20".
- ***Sargents**—K02NV, Gunnison County Metropolitan Recreation District, Box 1382, Gunnison, CO 81230 (KWGN-TV Ch. 2 Denver)—1-w, lat. 38° 23' 19", long. 106° 24' 36". Requests modification of CP for change to lat. 38° 23' 26", long. 106° 24' 39". BPTV-JE0413YI.
- Sargents**—K040F, Gunnison County Metropolitan Recreation District, Box 1382, Gunnison, CO 81230 (KUSA-TV Ch. 9 Denver)—1-w, lat. 38° 23' 19", long. 106° 24' 36". Requests CP for change to lat. 38° 23' 26", long. 106° 24' 39". BPTV-JE0415JQ.
- ***Sargents**—K07VH, Gunnison County Metropolitan Recreation District, Box 1382, Gunnison, CO 81230 (K0AA-TV Ch. 5 Pueblo-Colorado Springs)—1-w, lat. 38° 23' 19", long. 106° 24' 36". Requests modification of CP for change to lat. 38° 23' 26", long. 106° 24' 39". BPTV-JE0415YY.
- ***Sargents**—K11TJ, Gunnison County Metropolitan Recreation District, Box 1382, Gunnison, CO 81230 (KMGH-TV Ch. 7 Denver)—1-w, lat. 38° 23' 19", long. 106° 24' 36". Requests modification of CP for change to lat. 38° 23' 26", long. 106° 24' 39". BPTV-JE0415YJ.
- Sargents**—K53AY, Gunnison County Metropolitan Recreation District, Box 1382, Gunnison, CO 81230 (K0AA-TV Ch. 5 Pueblo-Colorado Springs)—10-w, lat. 38° 29' 56", long. 106° 19' 28".
- Sargents**—K57CS, Gunnison County Metropolitan Recreation District, Box 1382, Gunnison, CO 81230 (KUSA-TV Ch. 9 Denver)—20-w, lat. 38° 29' 56", long. 106° 19' 28".
- Sargents**—K59DV, Gunnison County Metropolitan Recreation District, Box 1382, Gunnison, CO 81230 (KREX-TV Ch. 5 Grand Junction)—20-w, lat. 38° 29' 56", long. 106° 19' 28".
- Seibert**—See K63AJ, Flagler.
- Seibert**—See K65AO, Flagler.
- Seibert**—See K67AQ, Flagler.
- Seibert**—See K69AX, Flagler.
- Sheephorn**—See K70DV, Radium.
- Sheephorn**—See K72DE, Radium.
- Sheephorn area**—See K02BV, Colorado River Valley.
- Silt & Four Mile Creek**—K47AC, Garfield County, Box 640, Glenwood Springs, CO 81601 (KWGN-TV Ch. 2 Denver)—100-w, lat. 39° 25' 45", long. 107° 23' 00".
- Silt & Four Mile Creek**—K49AH, Garfield County, Box 640, Glenwood Springs, CO 81601 (KRMA-TV Ch. 6 Denver)—100-w, lat. 39° 25' 45", long. 107° 23' 00".
- Silt rural areas & Upper Four Mile Creek**—K52AG, Garfield County, Box 640, Glenwood Springs, CO 81601 (KUSA-TV Ch. 9 Denver)—100-w, lat. 39° 25' 45", long. 107° 23' 00".
- Silt rural areas & Upper Four Mile Creek**—K54AG, Garfield County, Box 640, Glenwood Springs, CO 81601 (KCNC-TV Ch. 4 Denver)—100-w, lat. 39° 25' 45", long. 107° 23' 00".
- Silverton**—K09AP, Silverton TV Assn. Inc., Box 571, Silverton, CO 81433 (KREX-TV Ch. 5 Grand Junction)—1-w, lat. 37° 48' 41", long. 107° 38' 31".
- Skyway**—See K39AF, Grand Junction.
- Skyway**—See K41AE, Grand Junction.
- Skyway**—See K43AB, Grand Junction.
- Snowmass at Aspen**—K02HI, Roaring Fork TV Assn. Inc., 506 E. Main St., Aspen, CO 81611 (KREX-TV Ch. 5 Grand Junction)—10-w, lat. 39° 13' 11", long. 106° 54' 31".
- Snowmass at Aspen**—K04HH, Roaring Fork TV Assn. Inc., 506 E. Main St., Aspen, CO 81611 (KUSA-TV Ch. 9 Denver)—10-w, lat. 39° 13' 11", long. 106° 54' 31".
- Snowmass at Aspen**—K10IW, Roaring Fork TV Assn. Inc., 506 E. Main St., Aspen, CO 81611 (KCNC-TV Ch. 4 Denver)—10-w, lat. 39° 13' 11", long. 106° 54' 31".
- Somerset**—K02IJ, Mesa Television Inc., Box 789, Grand Junction, CO 81502 (K0AA-TV Ch. 5 Pueblo-Colorado Springs)—1-w, lat. 38° 55' 34", long. 107° 30' 06".
- Somerset**—K10KK, Mesa Television Inc., Box 789, Grand Junction, CO 81502 (KUSA-TV Ch. 9 Denver)—1-w, lat. 38° 55' 34", long. 107° 30' 06".
- Somerset**—K12MN, Mesa Television Inc., Box 789, Grand Junction, CO 81502 (KREX-TV Ch. 5 Grand Junction)—1-w, lat. 38° 55' 34", long. 107° 30' 06".

South Bertheson Ranch—See K111F, Weiland Ranch.

South Fork—K18DE, South Fork TV Assn., Box 224, South Fork, CO 81154 (KTSC Ch. 8 Pueblo-Colorado Springs)—20-w, lat. 37° 41' 07", long. 106° 39' 19".

South Fork & Masonic Park (rural)—K02EX, South Fork TV Assn., Box 224, South Fork, CO 81154 (KOAT-TV Ch. 7 Albuquerque, NM)—1-w, lat. 37° 41' 07", long. 106° 39' 19".

South Fork & rural area—K57BW, South Fork TV Assn., Box 224, South Fork, CO 81154 (KNME-TV Ch. 5 Albuquerque, NM)—20-w, lat. 37° 41' 07", long. 106° 39' 19".

South Glenwood Springs—See K60AH, Carbondale.

South Rifle—See K61BN, Rulison.

South Rifle—See K63BM, Rulison.

South Rifle—See K66BQ, Rulison.

South Rifle—See K68BR, Rulison.

South Summer Home—See K04HG, Lake City.

South Yuma County (rural areas)—See K46AD, Idalia.

South Yuma County (rural areas)—See K48AJ, Idalia.

South Yuma County (rural areas)—See K50AF, Idalia.

South Yuma County (rural areas)—See K52AI, Idalia.

South Yuma County (rural areas)—See K54AL, Idalia.

Southwest Baca County—K07UN, Baca County, Box 116, 741 Main St., Springfield, CO 81073 (KTSC Ch. 8 Pueblo-Colorado Springs)—10-w, lat. 37° 10' 05", long. 103° 05' 55".

Southwest Baca County rural area—K03DZ, Baca County, Box 116, 741 Main St., Springfield, CO 81073 (KKTV Ch. 11 Colorado Springs-Pueblo)—10-w, lat. 37° 10' 05", long. 103° 05' 55".

Southwest Baca County rural area—K06HW, Baca County, Box 116, 741 Main St., Springfield, CO 81073 (KRDO-TV Ch. 13 Colorado Springs-Pueblo)—10-w, lat. 37° 10' 05", long. 103° 05' 55".

Southwest Baca County rural area—K09JS, Baca County, Box 116, 741 Main St., Springfield, CO 81073 (K0AA-TV Ch. 5 Pueblo-Colorado Springs)—10-w, lat. 37° 10' 05", long. 103° 05' 55".

Spring Creek—K03HA, Gunnison County Metropolitan Recreation District, Box 1382, Gunnison, CO 81230 (KUSA-TV Ch.

9 Denver)—1-w, lat. 38° 44' 30", long. 106° 46' 00". Requests CP for change to lat. 38° 43' 33", long. 106° 46' 24". BPTV-JE0415YL.

Spring Creek—See K10HS, Division.

Spring Creek & Taylor River summer home area—K13RX, Gunnison County Metropolitan Recreation District, Box 1382, Gunnison, CO 81230 (KREX-TV Ch. 5 Grand Junction)—1-w, lat. 38° 44' 30", long. 106° 46' 00". Requests CP for change to lat. 38° 43' 33", long. 106° 46' 24". BPTV-JE0415YU.

Spring Creek, Taylor River & summer home area—K110K, Gunnison County Metropolitan Recreation District, Box 1382, Gunnison, CO 81230 (K0AA-TV Ch. 5 Pueblo-Colorado Springs)—1-w, lat. 38° 44' 30", long. 106° 46' 00". Requests CP for change to lat. 38° 43' 33", long. 106° 46' 24". BPTV-JE0415YT.

Springfield—K62CT, Baca County, Box 116, 741 Main St., Springfield, CO 81073 (KTSC Ch. 8 Pueblo-Colorado Springs)—100-w, lat. 37° 21' 44", long. 102° 38' 44".

Springfield—K64CT, Baca County, Box 116, 741 Main St., Springfield, CO 81073 (K0AA-TV Ch. 5 Pueblo-Colorado Springs)—100-w, lat. 37° 21' 44", long. 102° 38' 44".

Springfield—K66CW, Baca County, Box 116, 741 Main St., Springfield, CO 81073 (KKTV Ch. 11 Colorado Springs-Pueblo)—100-w, lat. 37° 21' 44", long. 102° 38' 44".

Springfield—K68CR, Baca County, Box 116, 741 Main St., Springfield, CO 81073 (KRDO-TV Ch. 13 Colorado Springs-Pueblo)—100-w, lat. 37° 21' 33", long. 102° 37' 20".

Staley & Goeder—K09PE, Rio Blanco County TV Assn., Box 1047, Meeker, CO 81641 (KREX-TV Ch. 5 Grand Junction)—1-w, lat. 40° 05' 24", long. 108° 43' 14".

Staley & Goeder—K11PI, Rio Blanco County TV Assn., Box 1047, Meeker, CO 81641 (KUTV Ch. 2 Salt Lake City, UT)—1-w, lat. 40° 02' 39", long. 108° 59' 32".

Steamboat Springs—K03CL, Yampa Valley TV Assn. Inc., County Courthouse, Steamboat Springs, CO 80477 (KUSA-TV Ch. 9 Denver)—1-w, lat. 40° 27' 47", long. 106° 51' 10".

Steamboat Springs—K06CF, Yampa Valley TV Assn. Inc., County Courthouse, Steamboat Springs, CO 80477 (KCNC-TV Ch. 4 Denver)—1-w, lat. 40° 27' 36", long. 106° 51' 10".

Steamboat Springs—K09GX, Yampa Valley TV Assn. Inc., County Courthouse, Steamboat Springs, CO 80477 (KMGH-TV Ch. 7 Denver)—1-w, lat. 40° 27' 36", long. 106° 51' 10".

Steamboat Springs—See K11FW, Phippsburg.

Steamboat Springs—K58AQ, Moffat County, County Courthouse, Craig, CO 81625 (KRMA-TV Ch. 6 Denver)—100-w, lat. 40° 27' 16", long. 106° 44' 34".

Steamboat Springs—K64AR, Moffat County, County Courthouse, Craig, CO 81625 (KWGN-TV Ch. 2 Denver)—100-w, lat. 40° 27' 16", long. 106° 44' 34".

Sterling—See K27AG, Fleming.

Sterling—See K29AC, Fleming.

Sterling, Fleming & rural Logan County—K23AB, Board of Logan County Commissioners, 315 Main St., Sterling, CO 80751 (KWGN-TV Ch. 2 Denver)—100-w, lat. 40° 35' 28", long. 103° 02' 23".

Sterling, Fleming & rural Logan County—K25AF, Board of Logan County Commissioners, 315 Main St., Sterling, CO 80751 (KCNC-TV Ch. 4 Denver)—100-w, lat. 40° 35' 28", long. 103° 02' 23".

Sunetha—K68BI, Regents of the University of New Mexico and Board of Education of the City of Albuquerque, 1130 University Blvd. NE, Albuquerque, NM 87102 (KNME-TV Ch. 5 Albuquerque, NM)—20-w, lat. 37° 11' 36", long. 107° 05' 31".

Sunetha & Nutria—K66AV, W. Russell Withers Jr., Box 789, Grand Junction, CO 81502 (KREZ-TV Ch. 6 Durango)—20-w, lat. 37° 11' 36", long. 107° 05' 31".

Sutank & rural areas—K04KC, Garfield County, Box 640, Glenwood Springs, CO 81601 (KWGN-TV Ch. 2 Denver)—5-w, lat. 39° 23' 48", long. 107° 14' 00".

Sutank & rural areas—K12MH, Garfield County, Box 640, Glenwood Springs, CO 81601 (KRMA-TV Ch. 6 Denver)—10-w, lat. 39° 23' 48", long. 107° 14' 00".

***Sweetwater Creek**—K36DB, Garfield County, No. 300, 109 8th St., Glenwood Springs, CO 81601 (KCNC-TV Ch. 4 Denver)—20-w, lat. 39° 47' 21", long. 106° 53' 15".

***Sweetwater Creek & Derby Mesa**—K23DN, Garfield County, Box 640, Glenwood Springs, CO 81601 (KWGN-TV Ch. 2 Denver)—20-w, lat. 39° 47' 21", long. 106° 53' 15".

Sweetwater Creek area—K03AP, Sweetwater TV Assn., No. 300, 109 8th St., Glenwood Springs, CO 81601 (KUSA-TV Ch. 9 Denver)—1-w, lat. 39° 47' 00", long. 107° 06' 12".

Sweetwater Creek area—K05EC, Sweetwater TV Assn., No. 300, 109 8th St., Glenwood Springs, CO 81601 (KCNC-TV Ch. 4 Denver)—1-w, lat. 39° 47' 00", long. 107° 06' 11".

Sweetwater Creek area—K13HQ, Sweetwater TV Assn., No. 300, 109 8th St., Glenwood Springs, CO 81601—1-w, lat. 39° 47' 00", long. 107° 06' 12".

Tarryall Canyon—See K03FP, Lake George.

Tarryall Canyon—See K13EO, Lake George.

Taylor River—See K110K, Spring Creek.

Taylor River—See K13RX, Spring Creek.

Taylor River resort area—See K10HS, Division.

Teller County—See K62BU, Lake George.

Texas Creek—See K03EP, Cotopaxi.

Texas Creek—See K57CY, Cotopaxi.

The Cliffs—See K47EC, Windcliff.

The Cliffs—See K51AB, Windcliff.

The Cliffs—See K55AU, Windcliff.

The Cliffs—See K69AT, Windcliff.

Thomasville—K05JA, Pitkin County Translator Dept., 506 E. Main St., Aspen, CO 81611 (KMGH-TV Ch. 7 Denver)—10-w, lat. 39° 21' 12", long. 106° 41' 00".

Toponas & rural area—K12KR, Yampa Valley TV Assn., County Courthouse, Steamboat Springs, CO 80477 (KCNC-TV Ch. 4 Denver)—10-w, lat. 40° 03' 40", long. 106° 51' 00".

Trinidad, Valdez & Hoehne—K69CX, U. of Southern Colorado, 2200 Bonforte Blvd., Pueblo, CO 81001 (KTSC Ch. 8 Pueblo-Colorado Springs)—100-w, lat. 37° 05' 52", long. 104° 21' 05".

Troublesome—See K11HV, Green Mountain Reservoir.

Upper Crystal River Valley—See K06CK, Redstone.

Upper Divide Creek—K08HT, W. Russell Withers Jr., Box 789, Grand Junction, CO 81502 (KREG-TV Ch. 3 Glenwood Springs)—1-w, lat. 39° 36' 11", long. 107° 38' 49".

Upper Divide Creek—K10IQ, Garfield County, Box 640, Glenwood Springs, CO 81601 (KCNC-TV Ch. 4 Denver)—5-w, lat. 39° 36' 11", long. 107° 38' 49".

Upper Four Mile Creek—See K52AG, Silt.

Upper Four Mile Creek—See K54AG, Silt.

Upper Frying Pan River—See K03AJ, Lower Frying Pan River.

Upper Frying Pan River—K07KF, Fry-Ark TV Assn., 506 E. Main St., Aspen, CO 81611 (KREG-TV Ch. 3 Glenwood

Translators—Colorado

- Springs)—1-w, lat. 39° 21' 12", long. 106° 41' 00".
- Upper Frying Pan River**—See K11LM, Lower Frying Pan River.
- Upper Frying Pan River (near Thomasville)**—K09LE, Roaring Fork TV Assn. Inc., 506 E. Main St., Aspen, CO 81611 (KUSA-TV Ch. 9 Denver)—1-w, lat. 39° 21' 12", long. 106° 41' 00".
- Upper Piceance Creek Basin**—See K38AG, Rio Blanco Valley.
- Upper Piceance Creek Basin**—See K44AC, Rio Blanco Valley.
- Upper Piedra**—See K09JV, Pagosa Springs.
- Upper Piedra rural area**—K02HX, Upper Piedra TV Assn., Box 130, Pagosa Springs, CO 81147 (KOAT-TV Ch. 7 Albuquerque, NM)—1-w, lat. 37° 25' 20", long. 107° 09' 05".
- Upper Plateau Creek**—See K69AO, Powderhorn.
- Upper White River**—See K13QU, Buford.
- Uravan**—K03FQ, Withers Bcstg. Co. of Colorado, Box 1508, Mount Vernon, IL 62864 (KTVX Ch. 4 Salt Lake City, UT)—1-w, lat. 38° 23' 28", long. 108° 45' 33".
- Uravan**—K05GV, Withers Bcstg. Co. of Colorado, Box 1508, Mount Vernon, IL 62864 (KUTV Ch. 2 Salt Lake City, UT)—1-w, lat. 38° 23' 28", long. 108° 45' 33".
- Uravan**—K07QI, Withers Bcstg. Co. of Colorado, Box 1508, Mount Vernon, IL 62864 (KUED Ch. 7 Salt Lake City, UT)—1-w, lat. 38° 23' 28", long. 108° 45' 33".
- Uravan**—K10GY, San Miguel Power Assn. Inc., 1050 Main St., Nucla, CO 81424 (KUTV Ch. 2 Salt Lake City, UT)—1-w, lat. 38° 23' 03", long. 108° 46' 00".
- Uravan**—K12MF, Withers Bcstg. Co. of Colorado, Box 1508, Mount Vernon, IL 62864 (KREY-TV Ch. 10 Montrose)—1-w, lat. 38° 23' 28", long. 108° 45' 33".
- Uravan**—See K50CR, Naturita.
- Valdez**—K02CR, Valdez TV Club, Box 239, Rte. 1, Trinidad, CO 81082 (KRDO-TV Ch. 13 Colorado Springs-Pueblo)—1-w, lat. 37° 06' 57", long. 104° 42' 21".
- Valdez**—K07FA, Valdez TV Club, Box 239, Rte. 1, Trinidad, CO 81082 (KKTU Ch. 11 Colorado Springs-Pueblo)—1-w, lat. 37° 06' 57", long. 104° 42' 21".
- Valdez**—K09FA, Valdez TV Club, Box 239, Rte. 1, Trinidad, CO 81082 (KOAA-TV Ch. 5 Pueblo-Colorado Springs)—1-w, lat. 37° 06' 57", long. 104° 42' 21".
- Valdez**—See K69CX, Trinidad.
- Vallecito & Bayfield**—K08ET, Lake TV Assn., Rte. 1, Bayfield, CO (KREZ-TV Ch. 6 Durango)—10-w, lat. 37° 22' 00", long. 107° 31' 30".
- Vallecito Reservoir area**—K02ET, Lake TV Assn., Vallecito Lake, Rte. 1, Bayfield, CO 81122 (KOAT-TV Ch. 7 Albuquerque, NM)—1-w, lat. 37° 22' 00", long. 107° 31' 30".
- Vallecito Reservoir area**—K10AD, Lake TV Assn., Vallecito Lake, Rte. 1, Bayfield, CO 81122 (KOB-TV Ch. 4 Albuquerque, NM)—1-w, lat. 37° 22' 00", long. 107° 31' 30".
- Victor**—K04BY, Victor Volunteer Fire Dept., Victor Ave. & 5th St., Victor, CO 80860 (KUSA-TV Ch. 9 Denver)—1-w, lat. 38° 42' 50", long. 105° 08' 42".
- Victor**—K12GU, Victor Volunteer Fire Dept., Victor Ave. & 5th St., Victor, CO 80860 (KMGH-TV Ch. 7 Denver)—1-w, lat. 38° 42' 50", long. 105° 08' 42".
- Wagon Wheel Gap rural area**—K12IE, Wagon Wheel Gap TV Assn., Creede, CO 81130 (KOAA-TV Ch. 5 Pueblo-Colorado Springs)—1-w, lat. 37° 45' 13", long. 106° 48' 06".
- Walden**—K08EY, Jackson County, 396 Lafever St., Walden, CO 80480 (KCNC-TV Ch. 4 Denver)—10-w, lat. 40° 39' 49", long. 106° 24' 42".
- Walden**—K10FB, Jackson County, 396 Lafever St., Walden, CO 80480 (KGWN-TV Ch. 5 Cheyenne, WY)—10-w, lat. 40° 39' 55", long. 106° 24' 34".
- Walden**—K12MK, Jackson County, 396 Lafever St., Walden, CO 80480 (KWGN-TV Ch. 2 Denver)—10-w, lat. 40° 39' 49", long. 106° 24' 42".
- Walden**—K60BM, Jackson County, 396 Lafever St., Walden, CO 80480 (KRMA-TV Ch. 6 Denver)—100-w, lat. 40° 39' 49", long. 106° 24' 42".
- Washington County**—See K14AE, Akron.
- Washington County**—See K16AC, Akron.
- Washington County**—See K18AE, Akron.
- Washington County**—See K20AE, Akron.
- Washington County**—See K24AF, Anton.
- Washington County**—See K26AB, Anton.
- Washington County**—See K28AB, Anton.
- Washington County**—See K30AD, Anton.
- *Waunita Hot Springs**—K49DK, Gunnison County Metropolitan Recreation District, Box 1382, Gunnison, CO 81230 (KDVR Ch. 31 Denver)—20-w, lat. 38° 29' 56", long. 106° 19' 28".
- Waunita Hot Springs**—K51DI, Gunnison County Metropolitan Recreation District, Box 1382, Gunnison, CO 81230 (KTSC Ch. 8 Pueblo-Colorado Springs)—20-w, lat. 38° 29' 56", long. 106° 19' 28".
- Waunita Hot Springs**—K558I, Gunnison County Metropolitan Recreation District, Box 1382, Gunnison, CO 81230 (KWGN-TV Ch. 2 Denver)—100-w, lat. 38° 29' 56", long. 106° 19' 28".
- Weber Canyon**—K02OS, Southwest Colorado TV Translator Assn., Box 158, Cortez, CO 81321 (KMGH-TV Ch. 7 Denver)—1-w, lat. 37° 17' 51", long. 108° 18' 02". Note: Licensed as LPTV.
- Weber Canyon**—K04ON, Southwest Colorado TV Translator Assn., Box 158, Cortez, CO 81321 (KUSA-TV Ch. 9 Denver)—1-w, lat. 37° 17' 51", long. 108° 18' 02". Note: Licensed as LPTV.
- Weber Canyon**—K08MB, Southwest Colorado TV Translator Assn., Box 158, Cortez, CO 81321 (KCNC-TV Ch. 4 Denver)—1-w, lat. 37° 17' 51", long. 108° 18' 02". Note: Licensed as LPTV.
- †Weber Canyon**—NEW, Ch. 10, Southwest Colorado TV Translator Assn., Box 158, Cortez, CO 81321 (KRMA-TV Ch. 6 Denver)—lat. 37° 17' 51", long. 108° 18' 02". Note: Applying for LPTV license.
- †Weber Canyon**—NEW, Ch. 13, Southwest Colorado TV Translator Assn., Box 158, Cortez, CO 81321 (KWGN-TV Ch. 2 Denver)—lat. 37° 17' 51", long. 108° 18' 02". Note: Applying for LPTV license.
- Weiland Ranch, Love Ranch (rural vicinity ESE), South Bertheson Ranch & rural vicinities W & S**—K11IF, Rio Blanco County TV Assn., Box 1047, Meeker, CO 81641 (KSL-TV Ch. 5 Salt Lake City, UT)—1-w, lat. 39° 52' 00", long. 108° 13' 55".
- Westcliffe**—K07BW, Custer County, Box 545, Westcliffe, CO 81252 (KKTU Ch. 11 Colorado Springs-Pueblo)—1-w, lat. 38° 07' 39", long. 105° 22' 08".
- Westcliffe**—K09DY, Custer County, Box 545, Westcliffe, CO 81252 (KRDO-TV Ch. 13 Colorado Springs-Pueblo)—1-w, lat. 38° 07' 39", long. 105° 22' 08".
- *Westcliffe**—K15EC, Sangre de Cristo Communications Inc., 2200 7th Ave., Pueblo, CO 81005 (KOAA-TV Ch. 5 Pueblo-Colorado Springs)—100-w, lat. 38° 07' 39", long. 105° 22' 08".
- White River**—See K50AE, Wilson Creek.
- White River**—See K60AC, Meeker.
- White River**—See K62AB, Meeker.
- White River area (E & W) & Piceance Creek area**—K32AC, Rio Blanco County TV Assn., Box 1047, Meeker, CO 81641 (KRMA-TV Ch. 6 Denver)—100-w, lat. 40° 05' 51", long. 108° 48' 36".
- White River area (E & W) & Piceance Creek Area**—K54AH, Rio Blanco County TV Assn., Box 1047, Meeker, CO 81641 (KMGH-TV Ch. 7 Denver)—100-w, lat. 40° 09' 50", long. 108° 26' 36".
- White River area (E & W) & Piceance Creek area**—K56EZ, Rio Blanco County TV Assn., Box 1047, Meeker, CO 81641 (KCNC-TV Ch. 4 Denver)—100-w, lat. 40° 09' 50", long. 108° 26' 36".
- White River area (E & W) & Piceance Creek area**—K58EF, Rio Blanco County TV Assn., Box 1047, Meeker, CO 81641 (KUSA-TV Ch. 9 Denver)—100-w, lat. 40° 09' 50", long. 108° 26' 36".
- Williams Fork rural area**—K12DQ, Moffat County, 221 W. Victory Way, Craig, CO 81625 (KCNC-TV Ch. 4 Denver)—10-w, lat. 40° 20' 52", long. 107° 32' 14".
- Wilson Creek Oil Camp**—K13IH, Rio Blanco County TV Assn., Box 1047, Meeker, CO 81641 (KSL-TV Ch. 5 Salt Lake City, UT)—1-w, lat. 40° 10' 04", long. 107° 55' 54".
- Wilson Creek, Meeker, White River rural area**—K50AE, Rio Blanco County TV Assn., 17497 Hwy. 64, Rangely, CO 81648 (KRMA-TV Ch. 6 Denver)—100-w, lat. 40° 10' 55", long. 107° 54' 01". Holds CP for change to lat. 39° 42' 04", long. 107° 57' 05". BPTT-910501DI.
- Windcliff, The Cliffs & Estes Park (W)**—K47EC, Translator Service Co. Inc., Box 274, Estes Park, CO 80517 (KCNC-TV Ch. 4 Denver)—10-w, lat. 40° 20' 15", long. 105° 34' 44".
- Windcliff, The Cliffs & Estes Park (W)**—K51AB, Translator Service Co. Inc., Box 274, Estes Park, CO 80517 (KWGN-TV Ch. 2 Denver)—10-w, lat. 40° 20' 15", long. 105° 34' 44".
- Windcliff, The Cliffs & Estes Park (W)**—K55AU, Translator Service Co. Inc., Box 274, Estes Park, CO 80517 (KMGH-TV Ch. 7 Denver)—10-w, lat. 40° 20' 15", long. 105° 34' 44".
- Windcliff, The Cliffs & Estes Park (W)**—K69AT, Translator Service Co. Inc., Box 274, Estes Park, CO 80517 (KUSA-TV Ch. 9 Denver)—10-w, lat. 40° 20' 15", long. 105° 34' 44".
- Wolcott, Eagle, Gypsum & Riland**—K07DB, Eagle Valley TV Corp., Box 101, Eagle, CO 81631 (KUSA-TV Ch. 9 Denver)—10-w, lat. 39° 44' 01", long. 106° 48' 04".
- Wolcott, Eagle, Gypsum & Riland**—K10DG, Eagle Valley TV Corp., Box 101, Eagle, CO 81631 (KCNC-TV Ch. 4 Denver)—10-w, lat. 39° 44' 01", long. 106° 48' 04".

Wolcott, Eagle, Gypsum & Riland—K13DE, Eagle Valley TV Corp., Box 101, Eagle, CO 81631 (KMGH-TV Ch. 7 Denver)—10-w, lat. 39° 44' 00", long. 106° 48' 00".

***Woody Creek**—K120D, Woody Creek TV Assn./Roaring Fork, 506 E. Main St., Aspen, CO 81611 (KRMA-TV Ch. 6 Denver)—10-w, lat. 38° 18' 30", long. 106° 57' 15".

***Woody Creek & Pitkin County rural area**—K07RN, Roaring Fork TV Assn. Inc., 506 E. Main St., Aspen, CO 81611 (KRMA-TV Ch. 6 Denver)—1-w, lat. 38° 18' 30", long. 106° 57' 15".

Woody Creek & Pitkin County rural area—K09LU, Woody Creek Recreation Assn., 506 E. Main St., Aspen, CO 86402 (KREX-TV Ch. 5 Grand Junction)—10-w, lat. 39° 18' 30", long. 106° 57' 15".

Woody Creek & Pitkin County rural area—K11LW, Woody Creek Recreation Assn., 506 E. Main St., Aspen, CO 86402 (KUSA-TV Ch. 9 Denver)—10-w, lat. 39° 18' 30", long. 106° 57' 15".

Woody Creek & Pitkin County rural area—K13MT, Woody Creek Recreation Assn., 506 E. Main St., Aspen, CO 86402 (KCNC-TV Ch. 4 Denver)—1-w, lat. 39° 18' 30", long. 106° 57' 15".

Wray—K04DM, TV Committee, Box 13, Wray, CO 80754 (KBSL-TV Ch. 10 Goodland, KS)—1-w, lat. 40° 04' 51", long. 102° 12' 29".

Wray—K12AM, TV Committee, Box 13, Wray, CO 80754 (KSNK Ch. 8 McCook, NE-Oberlin, KS)—1-w, lat. 40° 04' 51", long. 102° 12' 29".

Wray—K56BI, Region 1 Translator Assn., 720 W. 4th, Julesburg, CO 80737 (KTVS Ch. 3 Sterling)—100-w, lat. 40° 03' 15", long. 102° 13' 31".

Wray—K58BB, Region 1 Translator Assn., 720 W. 4th, Julesburg, CO 80737 (KWGN-TV Ch. 2 Denver)—100-w, lat. 40° 03' 15", long. 102° 13' 31".

Wray—K60BK, Region 1 Translator Assn., 720 W. 4th, Julesburg, CO 80737 (KCNC-TV Ch. 4 Denver)—100-w, lat. 40° 03' 15", long. 102° 13' 31".

Wray—K62BG, Region 1 Translator Assn., 720 W. 4th, Julesburg, CO 80737 (KRMA-TV Ch. 6 Denver)—100-w, lat. 40° 03' 15", long. 102° 13' 31".

Wray—K64BF, Region 1 Translator Assn., 720 W. 4th, Julesburg, CO 80737 (KUSA-TV Ch. 9 Denver)—100-w, lat. 40° 03' 15", long. 102° 13' 31".

Yampa—See K06CH, Oak Creek.

Yampa—See K09IF, Oak Creek.

Yampa Valley—K07GK, Moffat County, County Courthouse, Craig, CO 81625 (KUSA-TV Ch. 9 Denver)—10-w, lat. 40° 27' 16", long. 106° 44' 34".

Yampa Valley rural area—See K13ES, Phippsburg.

Yuma—K13EM, Town of Yuma, Box 265, Yuma, CO 80757 (KCNC-TV Ch. 4 Denver)—1-w, lat. 40° 08' 20", long. 102° 44' 30".

Yuma—K32AB, Region 1 Translator Assn., 720 W. 4th, Julesburg, CO 80737 (KWGN-TV Ch. 2 Denver)—100-w, lat. 40° 06' 59", long. 102° 38' 21".

Yuma—K34AC, Region 1 Translator Assn., 720 W. 4th, Julesburg, CO 80737 (KCNC-TV Ch. 4 Denver)—100-w, lat. 40° 06' 59", long. 102° 38' 21".

Yuma—K36AC, Region 1 Translator Assn., 720 W. 4th, Julesburg, CO 80737 (KRMA-TV Ch. 6 Denver)—100-w, lat. 40° 06' 59", long. 102° 38' 21".

Yuma—K38AD, Region 1 Translator Assn., 720 W. 4th, Julesburg, CO 80737 (KUSA-TV Ch. 9 Denver)—100-w, lat. 40° 06' 59", long. 102° 38' 21".

Yuma—K40CG, Region 1 Translator Assn., 720 W. 4th, Julesburg, CO 80737 (KMGH-TV Ch. 7 Denver)—100-w, lat. 40° 08' 35", long. 102° 48' 51".

Connecticut

Hartford—W47AD, WXTV License Partnership, 24 Meadowlands Pkwy., Secaucus, NJ 07094 (WXTV Ch. 41 New York, NY-Paterson, NJ)—1000-w, lat. 41° 42' 32", long. 72° 28' 30".

Waterbury—W12BH, Connecticut Public Bcstg. Corp., 24 Summit St., Hartford, CT 06106 (WEDH Ch. 24 Hartford; WEDW Ch. 49 Bridgeport)—1000-w, lat. 41° 33' 51", long. 73° 05' 09".

West Haven—W59AA, WVIT Inc., 1515 Broadway, New York, NY 10036 (WVIT Ch. 30 New Britain-Hartford)—1000-w, lat. 41° 17' 42", long. 72° 58' 24".

Delaware

Brookside—See W14BG, Newark.

Dover—W27AJ, Delmarva Bcst. Service Ltd. Partnership, Box 4009, Salisbury, MD 21801 (WMDT Ch. 47 Salisbury, MD)—1000-w, lat. 39° 11' 08", long. 75° 29' 28". Note: Licensed as LPTV.

Newark & Brookside—W14BG, Priority Communications Ministries Inc., c/o Faith City Family Church, Box 372, Wilmington, DE 19899 (WGCB-TV Ch. 49 Red Lion-Lancaster, PA)—1000-w, lat. 39° 32' 04", long. 75° 42' 36".

Wilmington—W40AZ, National Minority TV Inc., Box C-11351, Santa Ana, CA 92711 (KTBN-TV Ch. 40 Santa Ana-Los Angeles, CA)—637-w, lat. 39° 51' 03", long. 75° 29' 45".

District of Columbia

***Washington**—W20AN, Abacus Television, 1801 Columbia Rd. NW, Washington, DC 20009 (W69CC Ch. 69 Pittsburgh, PA)—1000-w, lat. 40° 11' 25", long. 80° 14' 00". Note: Licensed as LPTV.

Florida

***Alachua/Gainesville**—W69AY, Associated Christian TV System Inc., 4520 Parkbreeze Court, Orlando, FL 32808 (WACX Ch. 55 Leesburg-Orlando)—1000-w, lat. 29° 42' 45", long. 82° 18' 08". Note: Licensed as LPTV.

Big Pine—W47AC, Board of County Commissioners-Monroe County, 500 Whitehead St., Key West, FL 33040 (WTVJ Ch. 4 Miami-Fort Lauderdale)—1000-w, lat. 24° 39' 02", long. 81° 18' 36".

Big Pine—W52BB, Board of County Commissioners-Monroe County, 500 Whitehead St., Key West, FL 33040 (WPBT Ch. 2 Miami)—1000-w, lat. 24° 39' 02", long. 81° 18' 36".

Big Pine—W55AM, Board of County Commissioners-Monroe County, 500 Whitehead St., Key West, FL 33040 (WCIX Ch. 6 Miami)—1000-w, lat. 24° 39' 02", long. 81° 18' 36".

Big Pine—W57AM, Board of County Commissioners-Monroe County, 500 Whitehead St., Key West, FL 33040 (WSVN Ch. 7 Miami-Fort Lauderdale)—1000-w, lat. 24° 39' 02", long. 81° 18' 36".

Big Pine—W60AK, Board of County Commissioners-Monroe County, 500 Whitehead St., Key West, FL 33040 (WPLG Ch. 10 Miami)—1000-w, lat. 24° 39' 02", long. 81° 18' 36".

Cocoa-Rockledge—W04CN, Press Bcstg. Co., Box 799, Press Plaza, Asbury Park, NJ 07712 (WKCF Ch. 18 Clement)—10-w, lat. 28° 16' 42", long. 80° 42' 03".

Coral Springs—W5580, CBS Inc., 51 W. 52nd St., New York, NY 10019 (WCIX Ch. 6 Miami)—1000-w, lat. 26° 16' 57", long. 80° 17' 15". Requests CP to change city of license to Boca Raton, lat. 26° 21' 48", long. 80° 07' 42". BPTT-JF0415CM.

Fellsmere—See W62CC, Melbourne.

Fort Myers—W24AA, Nathan Price, 4420 Ginny Dr., Lakeland, FL 33811 (WCLF Ch. 22 Clearwater)—1000-w, lat. 26° 38' 34", long. 82° 01' 35". Note: Licensed as LPTV.

Fort Myers—W70AM, Leeco TV Inc., 170 Oakley Ave., North Fort Myers, FL (WSVN Ch. 7 Miami-Fort Lauderdale)—100-w, lat. 26° 42' 25", long. 81° 50' 20".

Fort Myers—W73AI, Leeco TV Inc., 170 Oakley Ave., North Fort Myers, FL (WPLG Ch. 10 Miami)—100-w, lat. 26° 42' 25", long. 81° 50' 20".

***Fort Pierce**—W44AY, South Florida Public Communications, Box 6607, West Palm, FL 33405 (WXEL-TV Ch. 42 West Palm Beach)—514-w, lat. 27° 32' 46", long. 80° 22' 08". Note: Licensed as LPTV.

Gainesville—See W69AY, Alachua.

Hallandale—W58BU, CBS Inc., 51 W. 52nd St., New York, NY 10019 (WCIX Ch. 6 Miami)—100-w, lat. 26° 07' 14", long. 80° 08' 25".

Immokalee & Lehigh Acres—W77AC, Leeco TV Inc., 1184 Oldbridge Rd., North Fort Myers, FL 33903 (WSVN Ch. 7 Miami-Fort Lauderdale)—100-w, lat. 26° 28' 45", long. 81° 25' 55".

Immokalee & Lehigh Acres—W79AM, Leeco TV Inc., 1184 Oldbridge Rd., North Fort Myers, FL 33903 (WPLG Ch. 10 Miami)—100-w, lat. 26° 28' 45", long. 81° 25' 55".

***Inglis/Yankeetown**—W49AJ, Citrus County Assn. for Retarded Children, 1315 N. Van Nortwick Rd., Lecanto, FL 32661 (WOFL Ch. 35 Orlando)—1000-w, lat. 28° 52' 55", long. 82° 31' 30". Note: Licensed as LPTV.

Inverness—W17BK, WTOG-TV Inc., 3415 University Ave. W, St. Paul, MN 55114 (WTOG Ch. 44 St. Petersburg-Tampa)—1000-w, lat. 28° 53' 20", long. 82° 22' 59".

Key West—W31AB, Board of County Commissioners-Monroe County, 500 Whitehead St., Key West, FL 33040 (WPBT Ch. 2 Miami-Fort Lauderdale)—100-w, lat. 24° 34' 58", long. 81° 46' 00".

Key West—W39AC, Board of County Commissioners-Monroe County, 500 Whitehead St., Key West, FL 33040 (WTVJ Ch. 4 Miami-Fort Lauderdale)—100-w, lat. 24° 34' 58", long. 81° 46' 00".

Key West—W44AC, Board of County Commissioners-Monroe County, 500 Whitehead St., Key West, FL 33040 (WCIX Ch. 6 Miami)—100-w, lat. 24° 34' 58", long. 81° 46' 00".

Key West—W49AE, Board of County Commissioners-Monroe County, 500 Whitehead St., Key West, FL 33040 (WSVN Ch. 7 Miami-Fort Lauderdale)—100-w, lat. 24° 34' 19", long. 81° 44' 55".

Key West—W66AN, Board of County Commissioners-Monroe County, 500 Whitehead St., Key West, FL 33040 (WPLG Ch. 10 Miami)—100-w, lat. 24° 34' 58", long. 81° 46' 00".

Lake City—W02BE, Charles Wells, Box 1089, Dothan, AL 36301 (WTVY Ch. 4 Dothan, AL)—lat. 30° 08' 59", long. 82° 39' 07". Note: Licensed as LPTV.

Lakeland—W14AC, Tri-Media Group Inc. (WACX Ch. 55 Leesburg-Orlando)—lat. 28° 03' 02", long. 81° 47' 58".

Translators—Florida

- *Lakeland**—W38BE, Family TV 48 Inc., 2620 Martin Ave., Lakeland, FL 33803 (WACX Ch. 55 Leesburg-Orlando)—1000-w, lat. 28° 04' 46", long. 82° 02' 27". Note: Licensed as LPTV.
- Lehigh Acres**—See W77AC, Immokalee.
- Lehigh Acres**—See W79AM, Immokalee.
- Marathon**—W29AW, Board of County Commissioners—Monroe County, 500 Whitehead St., Key West, FL 33040 (WPBT Ch. 2 Miami-Fort Lauderdale)—1000-w, lat. 24° 45' 35", long. 80° 57' 22". Requests CP for change from Ch. 29 to Ch. 24. BPTT-940411BG.
- *Marathon**—W38AA, Board of County Commissioners—Monroe County, 500 Whitehead St., Key West, FL 33040 (WTVJ Ch. 4 Miami-Fort Lauderdale)—1000-w, lat. 24° 45' 35", long. 80° 57' 22".
- Marathon**—W63AL, Board of County Commissioners—Monroe County, 500 Whitehead St., Key West, FL 33040 (WCIX Ch. 6 Miami)—1000-w, lat. 24° 45' 35", long. 80° 57' 22". Holds CP for change from Ch. 63 to Ch. 25. BPTT-890310WD.
- Marathon**—W65AP, Board of County Commissioners—Monroe County, 500 Whitehead St., Key West, FL 33040 (WSVN Ch. 7 Miami-Fort Lauderdale)—1000-w, lat. 24° 45' 35", long. 80° 57' 22".
- Marathon**—W68AI, Board of County Commissioners—Monroe County, 500 Whitehead St., Key West, FL 33040 (WPLG Ch. 10 Miami)—1000-w, lat. 24° 45' 35", long. 80° 57' 22".
- Matecumbe**—W27AY, Board of County Commissioners—Monroe County, 500 Whitehead St., Key West, FL 33040 (WTVJ Ch. 4 Miami-Fort Lauderdale)—1000-w, lat. 24° 56' 12", long. 80° 37' 02".
- Matecumbe**—W32AB, Board of County Commissioners—Monroe County, 500 Whitehead St., Key West, FL 33040 (WPBT Ch. 2 Miami-Fort Lauderdale)—1000-w, lat. 24° 56' 12", long. 80° 37' 02".
- Matecumbe**—W40AA, Board of County Commissioners—Monroe County, 500 Whitehead St., Key West, FL 33040 (WCIX Ch. 6 Miami)—1000-w, lat. 24° 56' 12", long. 80° 37' 02".
- Matecumbe**—W43AD, Board of County Commissioners—Monroe County, 500 Whitehead St., Key West, FL 33040 (WSVN Ch. 7 Miami-Fort Lauderdale)—1000-w, lat. 24° 56' 12", long. 80° 37' 02".
- Matecumbe**—W59AJ, Board of County Commissioners—Monroe County, 500 Whitehead St., Key West, FL 33040 (WPLG Ch. 10 Miami)—1000-w, lat. 24° 56' 12", long. 80° 37' 02".
- Melbourne & Palm Bay**—W16AJ, WESH Television Inc., Suite 1250, 101 S. Hanley Rd., St. Louis, MO 63105 (WESH Ch. 2 Daytona Beach-Orlando)—1000-w, lat. 28° 02' 29", long. 80° 37' 12".
- Melbourne-Fellsmere**—W62CC, Treasure Coast Educational Bcstg. Inc., 1101 S. Olive Ave., West Palm Beach, FL 33401 (WTCE Ch. 21 Fort Pierce)—1000-w, lat. 28° 08' 14", long. 80° 42' 11".
- Miami**—W41BF, Sherjan Bcstg. Co. Inc., 1520 NW 79th St., Miami, FL 33126. Note: Licensed as LPTV.
- Ocala**—W57AN, Diversified Communications, 35 Hildreth St., Bangor, ME 04401 (WQJB Ch. 20 Gainesville)—100-w, lat. 29° 12' 25", long. 82° 07' 55".
- Okeechobee**—W61AP, Trinity Bcstg. Network, Box C-11949, Santa Ana, CA 92711 (KTBN-TV Ch. 40 Santa Ana-Los Angeles, CA)—100-w, lat. 27° 11' 53", long. 80° 50' 33".
- Orlando**—W31AU, CFF Properties Inc., 6350 West Freeway, Fort Worth, TX 76150 (WACX Ch. 55 Leesburg-Orlando)—880-w, lat. 28° 36' 23", long. 81° 27' 01". Note: Licensed as LPTV.
- Palm Bay**—See W16AJ, Melbourne.
- *Panama City**—W38BP, National Minority TV Inc., Box C-11951, Santa Ana, CA 92711 (KTBN-TV Ch. 40 Santa Ana-Los Angeles, CA)—1000-w, lat. 30° 33' 42", long. 85° 32' 02". Requests modification of CP to change city of license to Thomasville, GA, from Ch. 38 to Ch. 22, lat. 30° 50' 51", long. 83° 52' 56". BPTT-930402E9.
- Panama City & adjacent communities**—W22AD, State Board of Regents of Florida, Florida State U., 2565 Pottsdamer St., Tallahassee, FL 32304 (WFSU-TV Ch. 11 Tallahassee)—1000-w, lat. 30° 10' 06", long. 85° 42' 06".
- Rock Harbor**—W54BB, Board of County Commissioners—Monroe County, 500 Whitehead St., Key West, FL 33040 (WPLG Ch. 10 Miami)—100-w, lat. 25° 10' 25", long. 80° 22' 22".
- Rock Harbor**—W56AZ, Board of County Commissioners—Monroe County, 500 Whitehead St., Key West, FL 33040—lat. 25° 14' 07", long. 80° 19' 35".
- Rock Harbor**—W61AI, Board of County Commissioners—Monroe County, 500 Whitehead St., Key West, FL 33040 (WTVJ Ch. 4 Miami-Fort Lauderdale)—100-w, lat. 25° 10' 24", long. 80° 22' 21".
- Rock Harbor**—W64AN, Board of County Commissioners—Monroe County, 500 Whitehead St., Key West, FL 33040 (WCIX Ch. 6 Miami)—100-w, lat. 25° 14' 07", long. 80° 19' 35".
- Rock Harbor**—W67AP, Board of County Commissioners—Monroe County, 500 Whitehead St., Key West, FL 33040 (WSVN Ch. 7 Miami-Fort Lauderdale)—100-w, lat. 25° 14' 07", long. 80° 19' 35".
- Sebring**—W17BO, Trinity Bcstg. Network Inc., Box C-11949, Santa Ana, CA 92711—1000-w, lat. 27° 24' 25", long. 81° 25' 56".
- St. Petersburg**—W63BS, Henry Esteva, 201 2nd Ave., St. Petersburg, FL 33701 (WMTV Ch. 15 Madison, WI)—1000-w, lat. 27° 50' 44", long. 82° 46' 22". Note: Licensed as LPTV.
- *Sunrise**—W19BJ, CBS Inc., 51 W. 52nd St., New York, NY 10019 (WCIX Ch. 6 Miami)—760-w, lat. 25° 08' 36", long. 80° 19' 55". Requests modification of CP for change to lat. 26° 05' 18", long. 80° 24' 54". BPTT-930331DN.
- Tampa**—W57BA, ZGS Television of Tampa Inc., Suite 400, 2700 W. Martin Luther King Blvd., Tampa, FL 33607 (KTBN-TV Ch. 40 Santa Ana-Los Angeles, CA)—1000-w, lat. 27° 56' 50", long. 82° 27' 35". Note: Licensed as LPTV.
- Tampa**—W61BL, Bahia Honda Inc., No. 204, 2942 W. Columbus Dr., Tampa, FL 33607—100-w, lat. 27° 56' 50", long. 82° 27' 35". Note: Licensed as LPTV.
- Vero Beach**—W50AW, WFLX L.P., 1600 W. 2nd St., Cleveland, OH 44115-1454 (WFLX Ch. 29 West Palm Beach)—861-w, lat. 27° 32' 46", long. 80° 22' 08".
- Vero Beach**—W64AX, Scripps Howard Inc., 622 N. Flagler Dr., West Palm Beach, FL 33480 (WPTV Ch. 5 West Palm Beach)—100-w, lat. 27° 36' 36", long. 80° 27' 15".
- *West Palm Beach**—W47BG, Treasure Coast Educational Bcstg. Inc., 1101 S. Olive Ave., West Palm Beach, FL 33401 (WIRB Ch. 56 Melbourne)—1000-w, lat. 26° 47' 58", long. 80° 04' 35".
- White Springs**—W70BB, White Springs Bcstg. Co. Inc., 5111 Ocean Blvd., Sarasota, FL 33578 (WJKS Ch. 17 Jacksonville)—2.5-w, lat. 30° 19' 06", long. 82° 43' 22".
- WCLP-TV Ch. 18 Chatsworth-Dalton**—1000-w, lat. 34° 04' 09", long. 85° 14' 50".
- Clayton**—See W09AE, Mountain City.
- Clayton & Mountain City**—W06AE, Pulitzer Bcstg. Co., Box TV 4, Greenville, SC 29602 (WYFF Ch. 4 Greenville-Spartanburg, SC & Asheville, NC)—1-w, lat. 34° 54' 24", long. 83° 24' 56".
- Columbus**—W48AB, Georgia Public Telecommunications Commission, 1540 Stewart Ave. SW, Atlanta, GA 30310 (WJSP-TV Ch. 28 Columbus-Warm Springs)—1000-w, lat. 32° 27' 24", long. 84° 53' 57".
- Dade County**—See W51AB, Flintstone.
- Dalton**—W47BA, North Georgia Television, 101 S. Spencer St., Dalton, GA 30721 (W43AT Ch. 43 Dalton)—1000-w, lat. 34° 44' 00", long. 85° 01' 03".
- Draketown**—W27AA, Georgia Public Telecommunications Commission, 1540 Stewart Ave. SW, Atlanta, GA 30310 (WCLP-TV Ch. 18 Chatsworth-Dalton)—1000-w, lat. 33° 49' 51", long. 85° 06' 50".
- Elberton**—W60AE, Georgia Public Telecommunications Commission, 1540 Stewart Ave. SW, Atlanta, GA 30310 (WCES-TV Ch. 20 Wrens-Augusta)—1000-w, lat. 34° 06' 34", long. 82° 53' 01".
- Flintstone and rural areas of Dade & Walker Counties**—W51AB, Georgia Public Telecommunications Commission, 1540 Stewart Ave. SW, Atlanta, GA 30310 (WCLP-TV Ch. 18 Chatsworth-Dalton)—100-w, lat. 34° 57' 07", long. 85° 22' 58".
- Hartwell & Royston**—W22AC, Georgia Public Telecommunications Commission, 1540 Stewart Ave. SW, Atlanta, GA 30310 (WCES-TV Ch. 20 Wrens-Augusta)—1000-w, lat. 34° 18' 45", long. 82° 56' 15".
- Hiawassee**—W50AB, Georgia Public Telecommunications Commission, 1540 Stewart Ave. SW, Atlanta, GA 30310 (WCLP-TV Ch. 18 Chatsworth-Dalton)—1000-w, lat. 34° 57' 15", long. 83° 43' 47".
- Hiawassee & Macedonia Community, GA & Hayesville, NC**—W07BB, Tri-County TV Booster Inc., Box 57, Hiawassee, GA 30546 (WSB-TV Ch. 2 Atlanta)—1-w, lat. 34° 57' 15", long. 83° 43' 48".
- Hiawassee & Macedonia Community, GA & Hayesville, NC**—W10AM, Tri-County TV Booster Inc., Box 57, Hiawassee, GA 30546 (WAGA-TV Ch. 5 Atlanta)—1-w, lat. 34° 57' 15", long. 83° 43' 48".
- Hiawassee & Macedonia Community, GA & Hayesville, NC**—W13AX, Tri-County TV Booster Inc., Box 57, Hiawassee, GA 30546 (WXIA-TV Ch. 11

Atlanta)—1-w, lat. 34° 57' 15", long. 83° 43' 48".

La Fayette—W35AA, Georgia Public Telecommunications Commission, 1540 Stewart Ave. SW, Atlanta, GA 30310 (WCLP-TV Ch. 18 Chatsworth-Dalton)—100-w, lat. 34° 41' 37", long. 85° 16' 14".

Macedonia Community—See W07BB, Hayesville.

Macedonia Community—See W10AM, Hiwassee.

Macedonia Community—See W13AX, Hayesville.

Mountain City—See W06AE, Clayton.

Mountain City & Clayton—W09AE, Spartan Radiocasting Co., Box 1717, Spartanburg, SC 29304 (WSPA-TV Ch. 7 Greenville-Spartanburg, SC & Asheville, NC)—1-w, lat. 34° 54' 24", long. 83° 24' 56".

Royston—See W22AC, Hartwell.

Savannah—W34B0, Upchurch Bcstg. Inc., Box 1080, Jekyll Rd., Baxley, GA 31513 (WUBI Ch. 34 Baxley)—81-w, lat. 32° 02' 43", long. 81° 07' 23". Note: Licensed as LPTV.

Savannah—W55AW, Channel America LPTV Holdings Inc., Suite 204, 19 W. 21st St., New York, NY 10010—60-w, lat. 32° 03' 48", long. 81° 02' 56". Note: Licensed as LPTV.

Toccoa—W68AF, Georgia Public Telecommunications Commission, 1540 Stewart Ave. SW, Atlanta, GA 30310 (WCES-TV Ch. 20 Wrens-Augusta)—1000-w, lat. 34° 36' 32", long. 83° 21' 51".

Valdosta—W13B0, Newsouth Bcstg. Corp., 1211 N. Slappey Blvd., Albany, GA 31701 (WFXL Ch. 31 Albany)—10-w, lat. 30° 51' 50", long. 83° 23' 39". Note: Licensed as LPTV.

Walker County—See W51AB, Flintstone.

Young Harris—W04BJ, Georgia Public Telecommunications Commission, 1540 Stewart Ave. SW, Atlanta, GA 30310 (WCLP-TV Ch. 18 Chatsworth-Dalton)—100-w, lat. 34° 55' 22", long. 83° 50' 26".

Young Harris—W07BE, Tri-County TV Booster Inc., Box 57, Hiwassee, GA 30546 (WXIA-TV Ch. 11 Atlanta)—1-w, lat. 34° 56' 18", long. 83° 55' 02".

Young Harris—W10AQ, Tri-County TV Booster Inc., Box 57, Hiwassee, GA 30546 (WAGA-TV Ch. 5 Atlanta)—1-w, lat. 34° 56' 18", long. 83° 55' 02".

Young Harris—W13AY, Tri-County TV Booster Inc., Box 57, Hiwassee, GA 30546 (WSB-TV Ch. 2 Atlanta)—1-w, lat. 34° 56' 18", long. 83° 55' 02".

Hawaii

Anahola—K63AZ, Hawaii Public Bcstg. Authority, 2350 Dole St., Honolulu, HI 96822 (KHET Ch. 11 Honolulu)—100-w, lat. 22° 08' 22", long. 159° 19' 14".

Hakalau—K67BA, Hawaii Public Bcstg. Authority, 2350 Dole St., Honolulu, HI 96822 (KMEB-TV Ch. 10 Wailuku, Maui)—100-w, lat. 19° 54' 55", long. 155° 11' 07".

Hanalei & Princeville—K68BE, Hawaii Public Bcstg. Authority, 2350 Dole St., Honolulu, HI 96822 (KHET Ch. 11 Honolulu)—23-w, lat. 22° 12' 42", long. 159° 28' 13".

Hawaiian Ocean View Estates—K69CF, Hawaii Public Bcstg. Authority, 2350 Dole St., Honolulu, HI 96822 (KMEB-TV Ch. 10 Wailuku, Maui)—100-w, lat. 19° 00' 19", long. 155° 40' 39".

Hilo—K04FE, Hawaii Public Bcstg. Authority, 2350 Dole St., Honolulu, HI 96822 (KMEB-TV Ch. 10 Wailuku, Maui)—100-w, lat. 19° 43' 56", long. 155° 01' 00".

Hilo—K45CT, KFVE Joint Venture, 530 W. O'Brien Dr., Agana, GU 96910 (KFVE Ch. 5 Honolulu)—1000-w, lat. 19° 35' 19", long. 155° 27' 10".

***Honolulu**—K42CO, Oceania Bcstg. Network Inc., Suite C-314, 970 N. Kalaheo Ave., Kailua, HI 96734 (KOBH Ch. 26 Honolulu)—1000-w, lat. 21° 19' 49", long. 157° 45' 25". Note: Licensed as LPTV.

Kailua—K54DC, KFVE Joint Venture, 530 W. O'Brien Dr., Agana, GU 96910 (KFVE Ch. 5 Honolulu)—lat. 21° 19' 49", long. 157° 45' 24".

Kailua Kona—K36CT, Le Sea Bcstg. Corp., Box 12, South Bend, IN 46624 (KWHH Ch. 14 Hilo)—1000-w, lat. 19° 44' 30", long. 155° 57' 22". Note: Licensed as LPTV.

Kailua Kona—K52DQ, Le Sea Bcstg. Corp., Box 12, South Bend, IN 46624 (KWHH Ch. 14 Hilo)—1000-w, lat. 19° 44' 30", long. 155° 57' 22". Note: Licensed as LPTV.

Kailua Kona—K63DZ, KFVE Joint Venture, 530 W. O'Brien Dr., Agana, GU 96910 (KFVE Ch. 5 Honolulu)—75-w, lat. 19° 42' 56", long. 155° 55' 00".

Kamuela—See K63DT, Waimea.

***Kaneohe & Kailua**—K44DQ, KFVE Joint Venture, 530 W. O'Brien Dr., Agana, GU 96910 (KFVE Ch. 5 Honolulu)—1000-w, lat. 21° 19' 23", long. 157° 40' 52". Holds modification of CP for change to lat. 21° 25' 31", long. 157° 45' 37". BMPTT-930402WE.

Kaunakani—K63AI, Hawaii Public Bcstg. Authority, 2350 Dole St., Honolulu, HI 96822 (KHET Ch. 11 Honolulu)—20-w, lat. 21° 56' 27", long. 159° 32' 25".

Kilauea—K62AQ, Hawaii Public Bcstg. Authority, 2350 Dole St., Honolulu, HI 96822 (KHET Ch. 11 Honolulu)—100-w, lat. 22° 13' 30", long. 159° 23' 44".

Kilauea Military Camp—K56BD, Hawaii Public Bcstg. Authority, 2350 Dole St., Honolulu, HI 96822 (KMEB-TV Ch. 10 Wailuku, Maui)—10-w, lat. 19° 31' 25", long. 155° 18' 06".

Lihue—K51BB, Michael L. Eskridge, Suite 350, 1355 Piccard Dr., Rockville, MD 20850 (KITV Ch. 4 Honolulu)—100-w, lat. 21° 58' 41", long. 159° 29' 55". Requests assignment of license to KITV License Inc. BALTT-930329KU.

Lihue—K55DZ, Licensee Subsidiary L.P., Suite 1200, 980 N. Michigan Ave., Chicago, IL 60611 (KHON-TV Ch. 2 Honolulu)—100-w, lat. 21° 58' 41", long. 159° 29' 55".

Lihue—K65BV, Channel 13 Club of Kauai Inc., 3259 Hiroka St., Lihue, Kauai, HI 96766 (KHNL Ch. 13 Honolulu)—100-w, lat. 21° 58' 41", long. 159° 29' 55".

Lihue—K67AV, Hawaii Public Bcstg. Authority, 2350 Dole St., Honolulu, HI 96822 (KHET Ch. 11 Honolulu)—100-w, lat. 21° 58' 41", long. 159° 29' 55".

Lihue—K69BZ, Lee Enterprises Inc., 130 E. 2nd St., Davenport, IA 52801 (KGMB Ch. 9 Honolulu)—1000-w, lat. 21° 58' 41", long. 159° 29' 55".

Naalehu & Pahala—K63BB, Hawaii Public Bcstg. Authority, 2350 Dole St., Honolulu, HI 96822 (KMEB-TV Ch. 10 Wailuku, Maui)—10-w, lat. 19° 02' 40", long. 155° 35' 00".

Pahala—See K63BB, Naalehu.

Princeville—See K68BE, Hanalei.

Waianae Coast Oahu—K58AN, City & County of Honolulu, 650 S. King St., Honolulu, HI 96813 (KITV Ch. 4 Honolulu)—100-w, lat. 21° 23' 22", long. 158° 06' 30".

Waianae Coast Oahu—K60AW, City & County of Honolulu, 650 S. King St., Honolulu, HI 96813 (KHET Ch. 11 Honolulu)—100-w, lat. 21° 23' 22", long. 158° 06' 30".

Waianae Coast Oahu—K66AU, City & County of Honolulu, 650 S. King St., Honolulu, HI 96813 (KHNL Ch. 13 Honolulu)—100-w, lat. 21° 23' 22", long. 158° 06' 30".

Waianae Coast Oahu—K68AY, City & County of Honolulu, 650 S. King St., Honolulu, HI 96813 (KGMB Ch. 9 Honolulu)—100-w, lat. 21° 23' 22", long. 158° 06' 30".

Wailuku—K27DW, KFVE Joint Venture, 530 W. O'Brien Dr., Agana, GU 96910 (KFVE Ch. 5 Honolulu)—1000-w, lat. 20° 42' 33", long. 156° 15' 52".

Waimea—K57BI, Lee Enterprises Inc., 130 E. 2nd St., Davenport, IA 52801 (KGMB Ch. 9 Honolulu)—20-w, lat. 21° 56' 27", long. 159° 32' 25".

Waimea (Kamuela)—K63DT, Hawaii Public Bcstg. Authority, 2350 Dole St., Honolulu, HI 96822 (KMEB-TV Ch. 10 Wailuku, Maui)—100-w, lat. 19° 53' 09", long. 155° 39' 28".

Waipake—K66AY, Hawaii Public Bcstg. Authority, 2350 Dole St., Honolulu, HI 96822 (KHET Ch. 11 Honolulu)—10-w, lat. 22° 11' 19", long. 159° 19' 60".

Idaho

Ahsahka—K11DK, Riverside TV Inc., Box 1014, Orofino, ID 83544 (KHQ-TV Ch. 6 Spokane, WA)—1-w, lat. 46° 31' 28", long. 116° 22' 32".

Ahsahka—K13EG, Riverside TV Inc., Box 1014, Orofino, ID 83544 (KREM-TV Ch. 2 Spokane, WA)—1-w, lat. 46° 31' 28", long. 116° 22' 32".

Ahsahka & Riverside—K08DU, Riverside TV Inc., Box 1014, Orofino, ID 83544 (KXLY-TV Ch. 4 Spokane, WA)—1-w, lat. 46° 31' 28", long. 116° 22' 32".

Albion—See K14IC, Burley.

Albion—See K59CC, Burley.

Albion—See K61AP, Burley.

Albion—See K65AZ, Burley.

Albion, Elba, Idaho rural area & Malta—K09IR, KMVT Bcstg. Inc., 1100 Blue Lakes Blvd. N, Twin Falls, ID 83301 (KMVT Ch. 11 Twin Falls)—1-w, lat. 42° 21' 44", long. 113° 27' 13".

Arco—K13VK, Lee J. Stillwell, 888 16th St. NW, Washington, DC 20006 (KPVI Ch. 6 Pocatello-Blackfoot-Idaho Falls)—10-w, lat. 43° 37' 17", long. 113° 17' 25". Note: Licensed as LPTV.

Ashton—K05HQ, Ambassador Media Corp., 7600 Potomac Falls Rd., McLean, VA 22102 (KPVI Ch. 6 Pocatello-Blackfoot-Idaho Falls)—10-w, lat. 44° 03' 20", long. 111° 00' 09".

Ashton—K09VD, Ambassador Media Corp., Box 667, 425 E. Center St., Pocatello, ID 83201 (KPVI Ch. 6 Pocatello-Blackfoot-Idaho Falls)—10-w, lat. 44° 03' 59", long. 111° 27' 31". Note: Licensed as LPTV.

Baker—See K05BE, Lemhi.

Baker—See K09SD, Lemhi.

Baker—See K55AI, Tendoy.

Bancroft—See K07BK, Grace.

Translators—Idaho

- Bancroft**—See K09ID, Soda Springs.
- Bancroft**—See K11BC, Grace.
- Bancroft**—See K12LK, Soda Springs.
- Bancroft**—See K13AY, Grace.
- Bear Lake County**—See K09PL, Dingle.
- Bear Lake County**—See K11PP, Dingle.
- Bear Lake County**—See K13QY, Dingle.
- Blackfoot**—K13VI, William L. Armstrong, 7600 Potomac Falls Rd., McLean, VA 22102 (KPVI Ch. 6 Pocatello-Blackfoot-Idaho Falls)—lat. 43° 11' 54", long. 112° 21' 22". Note: Licensed as LPTV.
- Blackrock**—See K11AG, Inkom.
- Blackrock**—See K13AH, Inkom.
- Blackrock & Inkom**—K07NO, Inkom TV Assn., Box 13, Inkom, ID 83245 (KPVI Ch. 6 Pocatello-Blackfoot-Idaho Falls)—10-w, lat. 42° 46' 38", long. 112° 10' 00".
- Boise & Collister**—K13ST, King Bcstg. Co., Box 24525, Seattle, WA 98124 (KTVB Ch. 7 Boise)—1-w, lat. 43° 36' 57", long. 116° 12' 09".
- Bonnors Ferry**—K56AB, Boundary County TV Translator District, c/o Bob Bradford, Box 66285, Seattle, WA 98166 (KSPS-TV Ch. 7 Spokane, WA)—10-w, lat. 48° 36' 37", long. 116° 15' 24".
- Bonnors Ferry**—K598W, Regents of U. of Idaho, Radio-TV Center, U. of Idaho, Moscow, ID 83843 (KUID-TV Ch. 12 Moscow)—10-w, lat. 48° 36' 37", long. 116° 15' 24".
- Bonnors Ferry & Naples**—K09HK, Boundary County TV Translator District, Box 894, Bonnors Ferry, ID 83805 (KREMTV Ch. 2 Spokane, WA)—10-w, lat. 48° 36' 37", long. 116° 15' 24".
- Bonnors Ferry & Naples**—K11HM, Boundary County TV Translator District, Box 894, Bonnors Ferry, ID 83805 (KXLY-TV Ch. 4 Spokane, WA)—10-w, lat. 48° 36' 37", long. 116° 15' 24".
- Bonnors Ferry & Naples**—K13HQ, Boundary County TV Translator District, Box 66285, Seattle, WA 98166 (KHQ-TV Ch. 6 Spokane, WA)—10-w, lat. 48° 36' 37", long. 116° 15' 24".
- *Bonnors Ferry & Naples**—K67DI, Boundary County TV Translator District, c/o Bob Bradford, Box 66285, Seattle, WA 98166 (KAYU-TV Ch. 28 Spokane, WA)—100-w, lat. 48° 36' 37", long. 116° 15' 24".
- Brownlee Creek**—See K11PD, Brownlee Power Plant.
- Brownlee Power Plant & Brownlee Creek farming area, ID & Halfway, OR**—K11PD, Idaho Power Co., Box 70, Boise, ID 83707 (KBCI-TV Ch. 2 Boise)—5-w, lat. 44° 47' 51", long. 116° 53' 06".
- Brownlee Power Plant, ID & Halfway, OR**—K13QL, Idaho Power Co., Box 70, Boise, ID 83707 (KTVB Ch. 7 Boise)—5-w, lat. 44° 47' 51", long. 116° 53' 06".
- Brownlee, ID & Halfway, OR**—K09OP, Idaho Power Co., Box 70, Boise, ID 83707 (KIVI Ch. 6 Nampa-Boise-Caldwell)—5-w, lat. 44° 47' 51", long. 116° 53' 06".
- Burley**—K07UL, Ambassador Media Corp., Box 667, 425 E. Center St., Pocatello, ID 83201 (KKVI Ch. 35 Twin Falls)—lat. 42° 32' 38", long. 113° 48' 00". Note: Licensed as LPTV.
- Burley & Rupert area**—K638X, Ambassador Media Corp., 7600 Potomac Falls Rd., McLean, VA 22102 (KPVI Ch. 6 Pocatello-Blackfoot-Idaho Falls; KKVI Ch. 35 Twin Falls)—1000-w, lat. 42° 26' 08", long. 113° 37' 24".
- Burley, Albion & Rupert**—K61AP, The Post Co., Box 1800, 333 Northgate Mile, Idaho Falls, ID 83403 (KIFI-TV Ch. 8 Idaho Falls-Pocatello-Blackfoot)—100-w, lat. 42° 26' 08", long. 113° 37' 24".
- Burley, Albion, Elba & Rupert**—K65AZ, Retlaw Enterprises Inc., Box 2008, 1255 E. 17th St., Idaho Falls, ID 83401 (KIDK Ch. 3 Idaho Falls-Pocatello-Blackfoot)—100-w, lat. 42° 26' 08", long. 113° 37' 24".
- Burley, Albion, Heyburn, Oakley, Paul & Rupert**—K14IC, State Board of Education, c/o KISU-TV, Box 8111, Pocatello, ID 83209 (KISU-TV Ch. 10 Pocatello)—100-w, lat. 42° 26' 08", long. 113° 37' 24".
- Burley, Rupert & Albion**—K59CC, KMVT Bcstg. Inc., 1100 Blue Lakes Blvd. N, Twin Falls, ID 83301 (KMVT Ch. 11 Twin Falls)—100-w, lat. 42° 26' 08", long. 113° 37' 24".
- Cambridge**—K55GM, Eugene Television Inc., Box 2, Boise, ID 83707 (KBCI-TV Ch. 2 Boise)—20-w, lat. 44° 31' 59", long. 116° 39' 22".
- Cambridge & Midvale**—K05DC, King Bcstg. Co., Box 7, Boise, ID 83707 (KTVB Ch. 7 Boise)—1-w, lat. 44° 31' 59", long. 116° 39' 22".
- Cambridge & Midvale**—K11PB, State Board of Education, Boise State U., 1910 University Blvd., Boise, ID 83725 (KAID Ch. 4 Boise)—1-w, lat. 44° 31' 59", long. 116° 39' 22".
- Cascade**—K09LO, State Board of Education, Boise State U., 1910 University Blvd., Boise, ID 83725 (KAID Ch. 4 Boise)—1-w, lat. 44° 31' 25", long. 116° 02' 50".
- Cascade**—K11GR, Eugene Television Inc., Box 2, Boise, ID 83707 (KBCI-TV Ch. 2 Boise)—1-w, lat. 44° 31' 25", long. 116° 02' 50".
- Cascade**—K13GO, King Bcstg. Co., Box 7, Boise, ID 83707 (KTVB Ch. 7 Boise)—1-w, lat. 44° 31' 25", long. 116° 02' 50".
- Challis**—K04OH, Ambassador Media Corp., Box 667, 425 E. Center St., Pocatello, ID 83201 (KPVI Ch. 6 Pocatello-Blackfoot-Idaho Falls)—10-w, lat. 44° 14' 02", long. 113° 57' 23". Note: Licensed as LPTV.
- Challis**—K05CJ, The Post Co., Box 1800, 333 Northgate Mile, Idaho Falls, ID 83403 (KIFI-TV Ch. 8 Idaho Falls-Pocatello-Blackfoot)—1-w, lat. 44° 32' 46", long. 114° 04' 57".
- Challis**—K07VI, Ambassador Media Corp., Box 667, 425 E. Center St., Pocatello, ID 83201 (KPVI Ch. 6 Pocatello-Blackfoot-Idaho Falls)—10-w, lat. 44° 30' 50", long. 114° 09' 24". Note: Licensed as LPTV.
- Challis**—K08KU, Ambassador Media Corp., Box 667, 425 E. Center St., Pocatello, ID 83201 (KPVI Ch. 6 Pocatello-Blackfoot-Idaho Falls)—10-w, lat. 44° 30' 50", long. 114° 09' 24". Note: Licensed as LPTV.
- Challis**—K10AW, Retlaw Enterprises Inc., 1255 E. 17th St., Idaho Falls, ID 83401 (KIDK Ch. 3 Idaho Falls-Pocatello-Blackfoot)—10-w, lat. 44° 32' 46", long. 114° 04' 57".
- Challis & Ellis rural area**—K12LS, State Board of Education, c/o KISU-TV, Box 8111, Pocatello, ID 83209 (KISU-TV Ch. 10 Pocatello)—10-w, lat. 44° 32' 45", long. 114° 04' 50".
- Clayton**—K10JR, Clayton Community TV, General Delivery, Clayton, ID 83227 (KIVI Ch. 6 Nampa-Boise-Caldwell)—1-w, lat. 44° 17' 20", long. 114° 25' 20".
- Clayton & rural area (west)**—K05AL, Clayton Community TV, General Delivery, Clayton, ID 83227 (KIDK Ch. 3 Idaho Falls-Pocatello-Blackfoot)—1-w, lat. 44° 20' 36", long. 114° 25' 36".
- Coeur d'Alene**—K02EM, Spokane Television Inc., 500 W. Boone Ave., Spokane, WA 99201 (KXLY-TV Ch. 4 Spokane, WA)—1000-w, lat. 47° 34' 54", long. 116° 43' 47". Note: Licensed as LPTV.
- *Coeur d'Alene**—K18DT, William Stacy Cowles, 4202 S. Regal St., Spokane, WA 99223 (KHQ-TV Ch. 6 Spokane, WA)—1000-w, lat. 47° 43' 54", long. 116° 43' 47". Note: Licensed as LPTV.
- Coeur d'Alene**—K20EM, Spokane Television Inc., 500 W. Boone Ave., Spokane, WA 99201 (KXLY-TV Ch. 4 Spokane)—1000-w, lat. 47° 34' 54", long. 116° 43' 47". Note: Licensed as LPTV.
- Coeur d'Alene**—K31CS, King Bcstg. Inc., Box 7, Boise, ID 83707 (KTVB Ch. 7 Boise)—1000-w, lat. 47° 43' 54", long. 116° 43' 47".
- *Coeur d'Alene**—K44EC, Spokane School District No. 81, 3911 Regal St., Spokane, WA 99223 (KSPS-TV Ch. 7 Spokane, WA)—1000-w, lat. 47° 43' 54", long. 116° 43' 47".
- WA**—1000-w, lat. 47° 43' 54", long. 116° 43' 47".
- *Coeur d'Alene**—K47EJ, David Carl Derryberry, 13741 Clinton Space, No. 10, Garden Grove, CA 92643 (K58DQ Ch. 58 Coeur d'Alene)—1000-w, lat. 47° 39' 35", long. 116° 57' 12". Requests modification of CP for change to lat. 47° 39' 31", long. 116° 57' 50". BMMPTT-JE0415WQ.
- Coeur d'Alene**—K50DM, Salmon River Communications Ltd. Partnership, Box 30028, Spokane, WA 99223 (KAYU-TV Ch. 28 Spokane, WA)—1000-w, lat. 47° 43' 54", long. 116° 43' 47".
- Coeur d'Alene**—K58DQ, David Derryberry, Suite 3, 2775 Howard St., Coeur d'Alene, ID 83814—lat. 47° 43' 54", long. 116° 43' 47". Requests CP for change to 1000-w. BPTT-JE0415WV.
- Coeur d'Alene & Post Falls**—K26AD, Regents of U. of Idaho, Radio-TV Center, U. of Idaho, Moscow, ID 83843—100-w, lat. 47° 39' 45", long. 116° 57' 13".
- Collister**—See K13ST, Boise.
- *Coolin**—K13WR, Priest Lake Translator District, Box 53, Coolin, ID 83821 (KAYU-TV Ch. 28 Spokane, WA)—10-w, lat. 48° 35' 36", long. 116° 54' 29".
- Coolin**—K31DS, Priest Lake Translator District, Box 53, Coolin, ID 83821 (KSPS-TV Ch. 7 Spokane, WA)—20-w, lat. 48° 31' 53", long. 116° 48' 58".
- Coolin**—K51EF, Priest Lake Translator District, Box 53, Coolin, ID 83821 (KAYU-TV Ch. 28 Spokane, WA)—20-w, lat. 48° 31' 53", long. 116° 48' 58".
- Coolin & Outlet Bay**—K40DJ, Priest Lake Translator District, Box 53, Coolin, ID 83821 (KREM-TV Ch. 2 Spokane, WA)—20-w, lat. 48° 31' 53", long. 116° 48' 58".
- Coolin, Nordman & surrounding Priest Lake**—K10KR, Priest Lake Translator District, Box 53, Coolin, ID 83821 (KXLY-TV Ch. 4 Spokane, WA)—10-w, lat. 48° 35' 38", long. 116° 54' 30".
- Coolin, Nordman & surrounding Priest Lake area**—K05GL, Priest Lake Translator District, Box 53, Coolin, ID 83821 (KSPS-TV Ch. 7 Spokane, WA)—10-w, lat. 48° 35' 38", long. 116° 54' 30".
- Coolin, Nordman & surrounding Priest Lake area**—K08JH, Priest Lake Translator District, Box 53, Coolin, ID 83821 (KREM-TV Ch. 2 Spokane, WA)—10-w, lat. 48° 35' 38", long. 116° 54' 30".
- Coolin, Nordman & surrounding Priest Lake area**—K12LF, Priest Lake Translator District, Box 53, Coolin, ID 83821 (KHQ-TV Ch. 6 Spokane, WA)—10-w, lat. 48° 35' 38", long. 116° 54' 30".
- Cottonwood**—See K26CK, Craigmont.

- Cottonwood**—K39CT, New Life Bcstg. Co., Star Rte., Craigmont, ID 83523—1000-w, lat. 46° 04' 09", long. 116° 27' 54".
- Cottonwood**—See K43CI, Grangeville.
- Cottonwood**—See K48DH, Grangeville.
- Cottonwood**—See K59BA, Grangeville.
- Cottonwood Creek area**—K09NQ, Cottonwood Creek TV, Rte. 1, Culesac, ID 83524 (KHQ-TV Ch. 6 Spokane, WA)—1-w, lat. 46° 26' 39", long. 116° 40' 04".
- Cottonwood Creek area**—K11NX, Cottonwood Creek TV, Rte. 1, Culesac, ID 83524 (KXLY-TV Ch. 4 Spokane, WA)—1-w, lat. 46° 26' 39", long. 116° 40' 04".
- Cottonwood Creek area**—K1300, Cottonwood Creek TV, Rte. 1, Culesac, ID 83524 (KREM-TV Ch. 2 Spokane, WA)—1-w, lat. 46° 26' 39", long. 116° 40' 04".
- Council**—K05GO, State Board of Education, Boise State U., 1910 University Blvd., Boise, ID 83725 (KAID Ch. 4 Boise)—5-w, lat. 44° 39' 48", long. 116° 26' 24".
- Council**—K09OA, Council Chamber of Commerce, Box 436, Council, ID 83612 (KIVI Ch. 6 Nampa-Boise-Caldwell)—1-w, lat. 44° 39' 48", long. 116° 26' 24".
- Council**—K11HA, Council Chamber of Commerce, Box 436, Council, ID 83612 (KBCI-TV Ch. 2 Boise)—1-w, lat. 44° 39' 48", long. 116° 26' 24".
- Council**—K13GW, Council Chamber of Commerce, Box 436, Council, ID 83612 (KTVB Ch. 7 Boise)—1-w, lat. 44° 39' 48", long. 116° 26' 24".
- Craigmont**—See K43CI, Grangeville.
- Craigmont**—See K48DH, Grangeville.
- Craigmont**—See K59BA, Grangeville.
- Craigmont**—See K69AK, Grangeville.
- Craigmont, Cottonwood, Grangeville & Nezperce**—K26CK, Central Idaho TV Inc., Box 10, 162 E. Main, Grangeville, ID 83530 (KXLY-TV Ch. 4 Spokane, WA)—100-w, lat. 46° 04' 09", long. 116° 27' 54".
- Crouch**—See K05EY, Terrace Lakes.
- Crouch**—See K09LB, Terrace Lakes.
- Crouch**—See K67FI, Terrace Lakes.
- Crouch & Garden Valley**—K69CK, State Board of Education, Boise State U., 1910 University Blvd., Boise, ID 83725 (KAID Ch. 4 Boise)—10-w, lat. 44° 07' 33", long. 115° 59' 54".
- Crouch, Garden Valley & Terrace Lakes**—K03ET, Garden Valley Translator District, Box 510, Garden Valley, ID 83622 (KIVI Ch. 6 Nampa-Boise-Caldwell)—1-w, lat. 44° 07' 09", long. 116° 00' 28".
- Crouch rural area, Grimes Pass & Ranger Station**—K11KS, Terrace Lakes Recreation Ranch Inc., Box 65, Garden Valley, ID (KBCI-TV Ch. 2 Boise)—1-w, lat. 44° 01' 48", long. 115° 49' 35". Requests CP to change city of license to Garden Valley southeastern area, from Ch. 11 to Ch. 49. BPTV-940411DD.
- Crouch rural area, Grimes Pass & Ranger Station**—K13LB, Garden Valley Translator District, Box 510, Garden Valley, ID 83622 (KTVB Ch. 7 Boise)—1-w, lat. 44° 01' 48", long. 115° 49' 35". Requests CP to change city of license to Garden Valley southeastern area, from Ch. 13 to Ch. 55. BPTV-940411DE.
- Crouch rural area, Grimes Pass & Ranger Station**—K53EF, Garden Valley Translator District, Box 510, Garden Valley, ID 83622 (KIVI Ch. 6 Nampa-Boise-Caldwell)—1-w, lat. 44° 01' 48", long. 115° 49' 35".
- Dietrich**—See K13LR, Filer.
- Dingle & Bear Lake County (rural)**—K09PL, Bear Lake Valley TV Assn., Laketown, UT 84038 (KUTV Ch. 2 Salt Lake City, UT)—1-w, lat. 42° 19' 15", long. 111° 17' 12".
- Dingle & Bear Lake County (rural)**—K11PP, Bear Lake Valley TV Assn., Laketown, UT 84038 (KPVI Ch. 6 Pocatello-Blackfoot-Idaho Falls)—1-w, lat. 42° 19' 15", long. 111° 17' 12".
- Dingle & Bear Lake County (rural)**—K13QY, Bear Lake Valley TV Assn., Laketown, UT 84038 (KSL-TV Ch. 5 Salt Lake City, UT)—1-w, lat. 42° 19' 15", long. 111° 17' 12".
- *Driggs**—K09UZ, Ambassador Media Corp., Box 667, 425 E. Center St., Pocatello, ID 83201 (KPVI Ch. 6 Pocatello-Blackfoot-Idaho Falls)—10-w, lat. 43° 47' 18", long. 110° 56' 02". Note: Licensed as LPTV.
- Driggs & Tetonia, ID & Alta, WY**—K07QC, Grand Targhee, Big Valley Corp., Box SKI, Alta, WY 83422 (KIDK Ch. 3 Idaho Falls-Pocatello-Blackfoot)—10-w, lat. 43° 47' 18", long. 110° 56' 02".
- Driggs rural area, ID & Alta, WY**—K02KD, Grand Targhee, Big Valley Corp., Box SKI, Alta, WY 83422 (KPVI Ch. 6 Pocatello-Blackfoot-Idaho Falls)—10-w, lat. 43° 47' 42", long. 110° 52' 57".
- Driggs, Tetonia & Victor**—K13QE, State Board of Education, c/o KISU-TV, Box 8111, Pocatello, ID 83209 (KISU-TV Ch. 10 Pocatello)—10-w, lat. 43° 46' 08", long. 110° 59' 40".
- Driggs, Victor & Tetonia**—K05GU, Grand Targhee, Big Valley Corp., Box SKI, Alta, WY 83422 (KIFI-TV Ch. 8 Idaho Falls-Pocatello-Blackfoot)—10-w, lat. 43° 47' 18", long. 110° 56' 02".
- Elba**—See K09IR, Albion.
- Elba**—See K65AZ, Burley.
- Elk Bend**—K07SZ, Elk Bend TV Unincorporated Assn., H/C 61, Box 48, Salmon, ID 83467 (KIFI-TV Ch. 8 Idaho Falls-Pocatello-Blackfoot)—1-w, lat. 44° 53' 57", long. 113° 57' 44".
- Ellis**—See K12LS, Challis.
- Fairfield**—K03FK, Camas County TV Translator Assn., Box 336, Fairfield, ID 83327 (KIVI Ch. 6 Nampa-Boise-Caldwell)—10-w, lat. 43° 17' 22", long. 114° 55' 24".
- Fairfield**—K05GT, Camas County TV Translator Assn., Box 336, Fairfield, ID 83327 (KTVB Ch. 7 Boise)—10-w, lat. 43° 17' 22", long. 114° 55' 24".
- Fairfield**—K09OZ, Camas County TV Translator Assn., Box 336, Fairfield, ID 83327 (KAID Ch. 4 Boise)—5-w, lat. 43° 17' 22", long. 114° 55' 24".
- Fairfield**—K13QP, Camas County TV Translator Assn., Box 336, Fairfield, ID 83327 (KBCI-TV Ch. 2 Boise)—10-w, lat. 43° 17' 22", long. 114° 55' 24".
- Ferdinand**—K07CP, Ferdinand TV Service, Box 115, Ferdinand, ID 83526 (KXLY-TV Ch. 4 Spokane, WA)—1-w, lat. 46° 09' 06", long. 116° 24' 15".
- Ferdinand**—K09CK, Ferdinand TV Service, Box 115, Ferdinand, ID 83526 (KREM-TV Ch. 2 Spokane, WA)—1-w, lat. 46° 09' 06", long. 116° 24' 15".
- Ferdinand**—K11CR, Ferdinand TV Service, Box 115, Ferdinand, ID 83526 (KHQ-TV Ch. 6 Spokane, WA)—1-w, lat. 46° 09' 06", long. 116° 24' 15".
- Filer, Hansen, Jerome, Kimberly, Twin Falls, Dietrich & Shoshone**—K13LR, State Board of Education, Boise State U., 1910 University Blvd., Boise, ID 83725—100-w, lat. 42° 43' 48", long. 114° 24' 52".
- Firth-Basalt**—K12QE, Ambassador Media Corp., Box 667, 425 E. Center St., Pocatello, ID 83201 (KKVI Ch. 35 Twin Falls)—10-w, lat. 43° 18' 46", long. 112° 11' 08". Note: Licensed as LPTV.
- Fish Creek, Lava Hot Springs & Portneuf River area**—K11CP, Retlaw Enterprises Inc., 1255 E. 17th St., Idaho Falls, ID 83401 (KIDK Ch. 3 Idaho Falls-Pocatello-Blackfoot)—1-w, lat. 42° 36' 59", long. 112° 00' 08".
- Fourth of July Creek**—See K02CE, North Fork.
- Garden Valley**—See K03ET, Crouch.
- Garden Valley**—See K05EY, Terrace Lakes.
- Garden Valley**—See K09LB, Terrace Lakes.
- Garden Valley**—K57FO, Garden Valley Translator District, Box 510, Garden Valley, ID 83622 (KTRV Ch. 12 Nampa-Boise-Caldwell)—1-w, lat. 44° 01' 48", long. 115° 49' 35".
- Garden Valley**—K61FK, State Board of Education, Boise State U., 1910 University Blvd., Boise, ID 83725 (KAID Ch. 4 Boise)—1-w, lat. 44° 01' 48", long. 115° 49' 35".
- Garden Valley**—See K69CK, Crouch.
- Geneva**—See K08HO, Raymond.
- Geneva**—See K11FY, Raymond.
- Geneva**—See K13MH, Raymond.
- *Georgetown**—K17CO, Bear Lake County TV District, 177 N. 4th St., Montpelier, ID 83254 (KPVI Ch. 6 Pocatello-Blackfoot-Idaho Falls)—3-w, lat. 42° 30' 00", long. 111° 20' 19".
- Georgetown**—K69CL, State Board of Education, c/o KISU-TV, Box 8111, Pocatello, ID 83209 (KISU-TV Ch. 10 Pocatello)—1-w, lat. 42° 31' 11", long. 111° 24' 08".
- Gibbonsville**—K03FG, Lost Trail TV Assn., Box 35, Gibbonsville, ID 83463 (KPAX-TV Ch. 8 Missoula, MT)—1-w, lat. 45° 28' 58", long. 113° 57' 06".
- Gibbonsville**—K05GG, Lost Trail TV Assn., Box 35, Gibbonsville, ID 83463 (KECI-TV Ch. 13 Missoula, MT)—1-w, lat. 45° 28' 58", long. 113° 57' 06".
- Glenns Ferry**—K04EN, KMVT Bcstg. Inc., 1100 Blue Lakes Blvd. N, Twin Falls, ID 83301 (KMVT Ch. 11 Twin Falls)—1-w, lat. 42° 55' 37", long. 115° 21' 10".
- Glenns Ferry**—K05DD, King Bcstg. Co., Box 24525, Seattle, WA 98124 (KTVB Ch. 7 Boise)—1-w, lat. 42° 55' 37", long. 115° 21' 10".
- Glenns Ferry**—K09HS, Eugene Television Inc., Box 2, Boise, ID 83707 (KBCI-TV Ch. 2 Boise)—1-w, lat. 42° 55' 37", long. 115° 21' 10".
- Glenns Ferry**—K13QF, State Board of Education, Boise State U., 1910 University Blvd., Boise, ID 83725—10-w, lat. 42° 55' 37", long. 115° 21' 10".
- Goldberg**—See K02LR, May.
- Grace**—See K09ID, Soda Springs.
- Grace**—See K12LK, Soda Springs.
- Grace, Bancroft & Soda Springs**—K07BK, Caribou County TV Assn., 398 N. Monsanto Blvd., Soda Springs, ID 83276

Translators—Idaho

- (KUTV Ch. 2 Salt Lake City, UT)—1-w, lat. 42° 37' 48", long. 111° 41' 00".
- Grace, Bancroft & Soda Springs**—K11BC, Caribou County TV Assn., 398 N. Monsanto Blvd., Soda Springs, ID 83276 (KTVX Ch. 4 Salt Lake City, UT)—10-w, lat. 42° 37' 48", long. 111° 41' 00".
- Grace, Bancroft & Soda Springs**—K13AY, Caribou County TV Assn., 398 N. Monsanto Blvd., Soda Springs, ID 83276 (KSL-TV Ch. 5 Salt Lake City, UT)—10-w, lat. 42° 37' 48", long. 111° 41' 00".
- Grangeville**—K198Y, Salmon River Communications Ltd. Partnership, Box 30028, Spokane, WA 99223 (KAYU-TV Ch. 28 Spokane, WA)—100-w, lat. 46° 04' 09", long. 116° 27' 54".
- Grangeville**—See K26CK, Craigmont.
- Grangeville, Cottonwood, Craigmont & Nezperce**—K43CI, Central Idaho TV Inc., Box 10, 162 E. Main, Grangeville, ID 83530 (KHQ-TV Ch. 6 Spokane, WA)—100-w, lat. 46° 04' 09", long. 116° 27' 54".
- Grangeville, Cottonwood, Craigmont & Nezperce**—K48DH, Central Idaho TV Inc., Box 10, 162 E. Main, Grangeville, ID 83530 (KREM-TV Ch. 2 Spokane, WA)—100-w, lat. 46° 04' 09", long. 116° 27' 54".
- Grangeville, Cottonwood, Craigmont & Nezperce**—K598A, Regents of U. of Idaho, Radio-TV Center, U. of Idaho, Moscow, ID 83843 (KUID-TV Ch. 12 Moscow)—100-w, lat. 46° 04' 09", long. 116° 27' 54".
- Grangeville, Craigmont & Nezperce**—K69AK, Central Idaho TV Inc., Box 10, 162 E. Main, Grangeville, ID 83530 (KLEW-TV Ch. 3 Lewiston)—20-w, lat. 46° 04' 09", long. 116° 27' 54". to.
- Grimes Pass**—See K11KS, Crouch.
- Grimes Pass**—See K13LB, Crouch.
- Grimes Pass**—See K53EF, Crouch.
- Hagerman**—K57CC, KMVT Bcstg. Inc., 1100 Blue Lakes Blvd. N, Twin Falls, ID 83301 (KMVT Ch. 11 Twin Falls)—100-w, lat. 42° 50' 56", long. 114° 54' 44".
- Hagerman**—K61EA, Hagerman Translator District, Box 151, Hagerman, ID 83332 (KTRV Ch. 12 Nampa-Boise-Caldwell)—100-w, lat. 42° 50' 56", long. 114° 54' 44".
- Hagerman**—K63AM, Hagerman Translator District, Box 151, Hagerman, ID 83332 (KBCI-TV Ch. 2 Boise)—100-w, lat. 42° 50' 56", long. 114° 54' 44".
- Hagerman**—K67AT, Hagerman Translator District, Box 151, Hagerman, ID 83332 (KPMI Ch. 6 Pocatello-Blackfoot-Idaho Falls; KKVI Ch. 35 Twin Falls)—100-w, lat. 42° 50' 56", long. 114° 54' 44".
- Hagerman**—K69BD, Hagerman Translator District, Box 151, Hagerman, ID 83332 (KTVB Ch. 7 Boise)—100-w, lat. 42° 50' 56", long. 114° 54' 44".
- Hansen**—See K13LR, Filer.
- Hayden Basin**—See K09SD, Lemhi.
- Heyburn**—See K14IC, Burley.
- ***Idaho Falls**—K12NZ, Ambassador Media Corp., Box 667, 425 E. Center St., Pocatello, ID 83201 (KPMI Ch. 6 Pocatello-Blackfoot-Idaho Falls)—10-w, lat. 43° 29' 50", long. 112° 03' 42". Note: Licensed as LPTV.
- Idahome**—See K09IR, Albion.
- Inkom**—See K07ND, Blackrock.
- Inkom & Blackrock**—K11AG, Inkom TV Assn., Box 13, Inkom, ID 83245 (KIDK Ch. 3 Idaho Falls-Pocatello-Blackfoot)—10-w, lat. 42° 46' 51", long. 112° 09' 30".
- Inkom & Blackrock**—K13AH, Inkom TV Assn., Box 13, Inkom, ID 83245 (KIFI-TV Ch. 8 Idaho Falls-Pocatello-Blackfoot)—10-w, lat. 42° 46' 51", long. 112° 09' 30".
- Irwin & Swan Valley**—K13QH, State Board of Regents, University of Idaho, 650 W. Main St., Boise, ID 83720 (KISU-TV Ch. 10 Pocatello)—1-w, lat. 43° 24' 21", long. 111° 17' 33".
- ***Jerome**—K08KV, Ambassador Media Corp., Box 667, 425 E. Center St., Pocatello, ID 83201 (KKVI Ch. 35 Twin Falls)—10-w, lat. 42° 43' 55", long. 114° 30' 06". Note: Licensed as LPTV.
- Jerome**—See K13LR, Filer.
- Jerome**—See K51AU, Twin Falls.
- Johnson Creek area**—K13QC, Lefe Cox, Cox Ranch, Cascade, ID 83611 (KIVI Ch. 6 Nampa-Boise-Caldwell)—1-w, lat. 44° 56' 35", long. 115° 28' 38".
- Juliaetta**—K07NL, Juliaetta TV Assn., Box 441, Juliaetta, ID 83535 (KXLY-TV Ch. 4 Spokane, WA)—1-w, lat. 46° 34' 44", long. 116° 41' 26".
- Juliaetta**—K09DF, Juliaetta TV Assn., Box 441, Juliaetta, ID 83535 (KREM-TV Ch. 2 Spokane, WA)—1-w, lat. 46° 34' 44", long. 116° 41' 26".
- Juliaetta**—K11DL, Juliaetta TV Assn., Box 441, Juliaetta, ID 83535 (KHQ-TV Ch. 6 Spokane, WA)—1-w, lat. 46° 40' 10", long. 116° 45' 10".
- Juliaetta**—K13FA, Juliaetta TV Assn., Box 441, Juliaetta, ID 83535 (KLEW-TV Ch. 3 Lewiston)—1-w, lat. 46° 34' 44", long. 116° 41' 26".
- Juliaetta**—K36CI, Juliaetta TV Assn., Box 441, Juliaetta, ID 83535 (KAYU-TV Ch. 28 Spokane, WA)—20-w, lat. 46° 34' 44", long. 116° 41' 26".
- Juliaetta**—K64CM, Regents of U. of Idaho, Radio-TV Center, U. of Idaho, Moscow, ID 83843 (KUID-TV Ch. 12 Moscow)—1-w, lat. 46° 36' 31", long. 116° 41' 45".
- Kamiah**—K07AQ, Kamiah Valley TV Inc., Box 144, Kamiah, ID 83536 (KXLY-TV Ch. 4 Spokane, WA)—1-w, lat. 46° 11' 30", long. 116° 02' 00".
- Kamiah**—K09AL, Kamiah Valley TV Inc., Box 144, Kamiah, ID 83536 (KREM-TV Ch. 2 Spokane, WA)—1-w, lat. 46° 11' 30", long. 116° 02' 00".
- Kamiah**—K11KO, Regents of U. of Idaho, Radio-TV Center, U. of Idaho, Moscow, ID 83843 (KUID-TV Ch. 12 Moscow)—1-w, lat. 46° 11' 30", long. 116° 02' 00".
- Kamiah**—K13AP, Kamiah Valley TV Inc., Box 144, Kamiah, ID 83536 (KHQ-TV Ch. 6 Spokane, WA)—1-w, lat. 46° 11' 30", long. 116° 02' 00".
- Kellogg**—K67BX, Regents of U. of Idaho, Radio-TV Center, U. of Idaho, Moscow, ID 83843 (KUID-TV Ch. 12 Moscow)—10-w, lat. 47° 29' 32", long. 116° 08' 33".
- Ketchum, Sun Valley & Warm Springs**—K13HG, KMVT Bcstg. Inc., 1100 Blue Lakes Blvd. N, Twin Falls, ID 83301 (KMVT Ch. 11 Twin Falls)—1-w, lat. 43° 40' 55", long. 114° 20' 51".
- Kimberly**—See K13LR, Filer.
- Kooskia**—K08AW, Kooskia Lions Club Inc., Box 397, Kooskia, ID 83539 (KREM-TV Ch. 2 Spokane, WA)—1-w, lat. 46° 09' 20", long. 115° 58' 00".
- Kooskia**—K10BF, Kooskia Lions Club Inc., Box 397, Kooskia, ID 83539 (KXLY-TV Ch. 4 Spokane, WA)—1-w, lat. 46° 09' 20", long. 115° 58' 00".
- Kooskia**—K12BD, Kooskia Lions Club Inc., Box 397, Kooskia, ID 83539 (KHQ-TV Ch. 6 Spokane, WA)—1-w, lat. 46° 09' 20", long. 115° 58' 00".
- Kooskia & Stites**—K05GQ, Regents of U. of Idaho, Radio-TV Center, U. of Idaho, Moscow, ID 83843 (KUID-TV Ch. 12 Moscow)—1-w, lat. 46° 09' 23", long. 115° 58' 50".
- Lapwai**—K08BQ, Lapwai Valley TV Assn., Box 2, Lapwai, ID 83540 (KHQ-TV Ch. 6 Spokane, WA)—1-w, lat. 46° 21' 59", long. 116° 47' 02".
- Lapwai**—K13LM, Lapwai Valley TV Assn., Box 2, Lapwai, ID 83540 (KXLY-TV Ch. 4 Spokane, WA)—1-w, lat. 46° 21' 59", long. 116° 47' 02".
- Lava Hot Springs**—See K11CP, Fish Creek.
- Lava Hot Springs**—K13CO, The Post Co., Box 1800, 333 Northgate Mile, Idaho Falls, ID 83403 (KIFI-TV Ch. 8 Idaho Falls-Pocatello-Blackfoot)—1-w, lat. 42° 36' 59", long. 112° 00' 08".
- Lava Hot Springs**—K598V, State Board of Education, c/o KISU-TV, Box 8111, Pocatello, ID 83209 (KISU-TV Ch. 10 Pocatello)—1-w, lat. 42° 36' 46", long. 112° 00' 05".
- Leadore**—K13RV, The Post Co., Box 1800, 333 Northgate Mile, Idaho Falls, ID 83403 (KIFI-TV Ch. 8 Idaho Falls-Pocatello-Blackfoot)—1-w, lat. 44° 42' 40", long. 113° 19' 25".
- Leadore**—K14IJ, State Board of Education, Boise State U., 1910 University Blvd., Boise, ID 83725 (KISU-TV Ch. 10 Pocatello)—1-w, lat. 44° 42' 40", long. 113° 19' 25".
- Leadore & Lee Creek areas**—K11BD, Salmon TV Translator District, Box 2308, Salmon, ID 83467 (KIDK Ch. 3 Idaho Falls-Pocatello-Blackfoot)—1-w, lat. 44° 42' 30", long. 113° 20' 00".
- Leadore (north)**—K61CI, The Post Co., Box 1800, 333 Northgate Mile, Idaho Falls, ID 83403 (KIFI-TV Ch. 8 Idaho Falls-Pocatello-Blackfoot)—20-w, lat. 44° 40' 02", long. 113° 34' 00".
- Lee Creek**—See K11BD, Leadore.
- Lemhi Valley**—See K05BE, Lemhi.
- Lemhi, Baker & Lemhi Valley**—K05BE, Salmon TV Translator District, Box 2308, Salmon, ID 83467 (KIDK Ch. 3 Idaho Falls-Pocatello-Blackfoot)—10-w, lat. 44° 52' 30", long. 113° 34' 40".
- Lemhi, Tendoy, Baker, Hayden Basin, North Lemhi Valley**—K09SD, Salmon TV Translator District, Box 2308, Salmon, ID 83467 (KIFI-TV Ch. 8 Idaho Falls-Pocatello-Blackfoot)—10-w, lat. 44° 55' 30", long. 113° 34' 40".
- Lewiston**—K15CH, Orchards Community TV Assn. Inc., Box 492, Lewiston, ID 83501 (KWSU-TV Ch. 10 Pullman, WA)—10-w, lat. 46° 27' 04", long. 117° 02' 46".
- Lewiston**—K21CC, Orchards Community TV Assn. Inc., Box 492, Lewiston, ID 83501 (KREM-TV Ch. 2 Spokane, WA)—20-w, lat. 46° 27' 04", long. 117° 02' 46".
- Lewiston**—K30BW, Spokane Television Inc., 500 W. Boone Ave., Spokane, WA 99201 (KXLY-TV Ch. 4 Spokane, WA)—20-w, lat. 46° 27' 04", long. 117° 02' 46".
- Lewiston**—K35BW, Orchards Community TV Assn. Inc., Box 492, Lewiston, ID 83501 (KHQ-TV Ch. 6 Spokane, WA)—20-w, lat. 46° 27' 04", long. 117° 02' 46". Requests CP for change to 100-w. BPTT-940414NS.

- Lewiston**—K64BR, Regents of U. of Idaho, Radio-TV Center, U. of Idaho, Moscow, ID 83843 (KUJD-TV Ch. 12 Moscow)—10-w, lat. 46° 27' 04", long. 117° 02' 46".
- Lewiston**—K68BC, Orchards Community TV Assn. Inc., Box 492, Lewiston, ID 83501 (KSPS-TV Ch. 7 Spokane, WA)—45-w, lat. 46° 27' 04", long. 117° 02' 46".
- Lewiston, ID & Clarkston, WA**—K47BW, Salmon River Communications Ltd. Partnership, Box 30028, Spokane, WA 99223 (KAYU-TV Ch. 28 Spokane, WA)—lat. 46° 27' 04", long. 117° 02' 47". Note: Licensed as LPTV.
- Lewiston**—See K66CE, Clarkston, WA.
- Little Salmon River rural area**—K13NH, Canyon TV Assn., Box 600, HC 2, Pollock, ID 83547 (KIVI Ch. 6 Nampa-Boise-Caldwell)—1-w, lat. 45° 16' 00", long. 116° 19' 00".
- Little Salmon River rural area (Pinehurst area)**—K05FB, Canyon TV Assn., Box 600, HC 2, Pollock, ID 83547 (KTVB Ch. 7 Boise)—1-w, lat. 45° 16' 00", long. 116° 19' 00".
- Little Salmon River rural area (Pinehurst area)**—K09HW, Canyon TV Assn., Box 600, HC 2, Pollock, ID 83547 (KBCI-TV Ch. 2 Boise)—1-w, lat. 45° 16' 00", long. 116° 19' 00".
- Lowman**—K13IA, Eugene Television Inc., Box 2, Boise, ID 83707 (KBCI-TV Ch. 2 Boise)—1-w, lat. 44° 05' 41", long. 115° 37' 37".
- Mackay**—K17CY, State Board of Education, Boise State U., 1910 University Blvd., Boise, ID 83725 (KISU-TV Ch. 10 Pocatello)—10-w, lat. 43° 55' 40", long. 113° 40' 20".
- Malad**—K48EA, Oneida County Translator District, Box 163, 346 N. Main, Malad, ID 83252 (KUTV Ch. 2 Salt Lake City, UT)—100-w, lat. 42° 04' 50", long. 112° 12' 29".
- Malad**—K50DH, Oneida County Translator District, Box 163, 346 N. Main, Malad, ID 83252 (KSL-TV Ch. 5 Salt Lake City, UT)—100-w, lat. 42° 04' 50", long. 112° 12' 29".
- Malad**—K52CO, Oneida County Translator District, Box 163, 346 N. Main, Malad, ID 83252 (KBYU-TV Ch. 11 Provo, UT)—100-w, lat. 42° 04' 50", long. 112° 12' 29".
- Malad**—K54AS, Oneida County Translator District, Box 163, 346 N. Main, Malad, ID 83252 (KTVX Ch. 4 Salt Lake City, UT)—100-w, lat. 42° 04' 50", long. 112° 12' 29".
- Malad**—K56BM, Oneida County Translator District, Box 163, 346 N. Main, Malad, ID 83252 (KSTU Ch. 13 Salt Lake City, UT)—100-w, lat. 42° 05' 50", long. 112° 12' 29".
- Malad**—K58AR, Oneida County Translator District, 346 N. Main, Malad, ID (KIDK Ch. 3 Idaho Falls-Pocatello-Blackfoot)—1-w, lat. 42° 05' 50", long. 112° 12' 29".
- Malad**—K60AZ, Oneida County Translator District, Box 163, 346 N. Main, Malad, ID 83252 (KIFI-TV Ch. 8 Idaho Falls-Pocatello-Blackfoot)—1-w, lat. 42° 05' 50", long. 112° 12' 29".
- Malad**—K62BD, State Board of Education, c/o KISU-TV, Box 8111, Pocatello, ID 83209 (KISU-TV Ch. 10 Pocatello)—100-w, lat. 42° 05' 50", long. 112° 12' 29".
- Malta**—See K09IR, Albion.
- Malta & rural area**—K23DO, State Board of Education, c/o KISU-TV, Box 8111, Pocatello, ID 83209 (KISU-TV Ch. 10 Pocatello)—10-w, lat. 42° 21' 42", long. 113° 27' 17".
- May & Goldberg rural areas**—K02LR, State Board of Education, c/o KISU-TV, Box 8111, Pocatello, ID 83209—1-w, lat. 44° 19' 25", long. 113° 30' 46".
- McCall**—K27DX, Sawtooth Communications Inc., 1866 E. Chisholm Dr., Nampa, ID 83651—100-w, lat. 44° 45' 54", long. 116° 11' 54".
- McCall & New Meadows**—K05FG, State Board of Education, Boise State U., 1910 University Blvd., Boise, ID 83725 (KALD Ch. 4 Boise)—10-w, lat. 45° 00' 29", long. 116° 08' 00".
- McCall & New Meadows**—K10FD, Eugene Television Inc., Box 2, Boise, ID 83707 (KBCI-TV Ch. 2 Boise)—1-w, lat. 45° 00' 07", long. 116° 08' 03".
- McCall & New Meadows**—K13SO, King Bcstg. Co., Box 7, Boise, ID 83707 (KTVB Ch. 7 Boise)—1-w, lat. 45° 00' 07", long. 116° 08' 03".
- Middle Fork**—K11HZ, Middle Fork TV, Star Rte., Kooskia, ID 83539 (KHQ-TV Ch. 6 Spokane, WA)—1-w, lat. 46° 08' 44", long. 115° 47' 40".
- Middle Fork**—K13ED, Middle Fork TV, Star Rte., Kooskia, ID 83539 (KHQ-TV Ch. 6 Spokane, WA)—1-w, lat. 46° 08' 44", long. 115° 47' 40".
- Midvale**—See K05DC, Cambridge.
- Midvale**—See K11PB, Cambridge.
- Mink Creek**—K08EZ, Mink Creek TV Corp., 4888 E. Station Creek Rd., Preston, ID 83263 (KUTV Ch. 2 Salt Lake City, UT)—1-w, lat. 42° 15' 10", long. 111° 43' 45".
- Mink Creek**—K10FF, Mink Creek TV Corp., 4888 E. Station Creek Rd., Preston, ID 83263 (KTVX Ch. 4 Salt Lake City, UT)—1-w, lat. 42° 15' 10", long. 111° 43' 45".
- Mink Creek**—K13HA, Mink Creek TV Corp., 4888 E. Station Creek Rd., Preston, ID 83263 (KSL-TV Ch. 5 Salt Lake City, UT)—1-w, lat. 42° 15' 10", long. 111° 43' 45".
- Montpelier**—See K08JR, Laketown, UT.
- Montpelier**—See K10LM, Laketown, UT.
- Montpelier**—See K12MI, Laketown, UT.
- *Montpelier**—K19DQ, Bear Lake County TV District, Box 184, 177 N. 4th St., Montpelier, ID 83254 (KTVX Ch. 4 Salt Lake City, UT)—20-w, lat. 42° 23' 22", long. 111° 23' 05".
- Montpelier**—K21CE, Bear Lake County TV District, Box 184, 177 N. 4th St., Montpelier, ID 83254 (KSTU Ch. 13 Salt Lake City, UT)—20-w, lat. 42° 23' 22", long. 111° 23' 05".
- Montpelier**—K23BV, Bear Lake County TV District, Box 184, 177 N. 4th St., Montpelier, ID 83254—20-w, lat. 42° 23' 22", long. 111° 23' 05".
- *Montpelier**—K25CK, Bear Lake County TV District, Box 184, 177 N. 4th St., Montpelier, ID 83254 (KUED Ch. 7 Salt Lake City, UT)—20-w, lat. 42° 23' 22", long. 111° 23' 05".
- Montpelier**—K27CS, Bear Lake County TV District, Box 184, 177 N. 4th St., Montpelier, ID 83254 (KIDK Ch. 3 Idaho Falls-Pocatello-Blackfoot)—20-w, lat. 42° 23' 22", long. 111° 23' 05".
- Montpelier**—K29BM, Bear Lake County TV District, Box 184, 177 N. 4th St., Montpelier, ID 83254 (KPVI Ch. 6 Pocatello-Blackfoot-Idaho Falls)—20-w, lat. 42° 23' 22", long. 111° 23' 05".
- *Montpelier**—K31CI, Bear Lake County TV District, Box 184, 177 N. 4th St., Montpelier, ID 83254 (KSL-TV Ch. 5 Salt Lake City, UT)—20-w, lat. 42° 23' 22", long. 111° 23' 05".
- Montpelier**—K33DR, Bear Lake County TV District, Box 184, 177 N. 4th St., Montpelier, ID 83254 (KUTV Ch. 2 Salt Lake City, UT)—20-w, lat. 42° 23' 22", long. 111° 23' 05".
- Montpelier**—K52EC, Bear Lake County TV District, Box 184, 177 N. 4th St., Montpelier, ID 83254 (KUTV Ch. 2 Salt Lake City, UT)—20-w, lat. 41° 23' 22", long. 111° 23' 05".
- Montpelier**—K54DY, Bear Lake County TV District, Box 184, 177 N. 4th St., Montpelier, ID 83254 (KUTV Ch. 2 Salt Lake City, UT)—20-w, lat. 42° 23' 22", long. 111° 23' 05".
- *Montpelier**—K56FM, Bear Lake County TV District, Box 184, 177 N. 4th St., Montpelier, ID 83254 (KIFI-TV Ch. 8 Idaho Falls-Pocatello-Blackfoot)—20-w, lat. 42° 23' 22", long. 111° 23' 05".
- Montpelier**—K57BN, State Board of Education, c/o KISU-TV, Box 8111, Pocatello, ID 83209 (KISU-TV Ch. 10 Pocatello)—
- 100-w, lat. 42° 19' 07", long. 111° 16' 28".
- Mullan**—K10HC, Eagle Communications Inc., TV Bldg., 340 W. Main St., Missoula, MT 59802 (KECI-TV Ch. 13 Missoula, MT)—1-w, lat. 47° 27' 15", long. 115° 40' 23".
- Naples**—See K09HK, Bonners Ferry.
- Naples**—See K11HM, Bonners Ferry.
- Naples**—See K13HQ, Bonners Ferry.
- Naples**—See K67DI, Bonners Ferry.
- New Meadows**—See K05FG, McCall.
- New Meadows**—See K10FD, McCall.
- Nezperce**—See K26CK, Craigmont.
- Nezperce**—See K43CI, Grangeville.
- Nezperce**—See K48DH, Grangeville.
- Nezperce**—See K59BA, Grangeville.
- Nezperce**—See K69AK, Grangeville.
- Nordman**—See K05GL, Coolin.
- Nordman**—See K08JH, Coolin.
- Nordman**—See K10KR, Coolin.
- Nordman**—See K12LF, Coolin.
- *North Fork**—K04MX, North Fork TV Assn., Box 1106, North Fork, ID (KPAX-TV Ch. 8 Missoula, MT; KECI-TV Ch. 13 Missoula, MT)—10-w, lat. 45° 20' 50", long. 113° 54' 10".
- North Fork & Fourth of July Creek**—K02CE, North Fork TV Assn., Box 21, North Fork, ID 83466 (KIDK Ch. 3 Idaho Falls-Pocatello-Blackfoot)—10-w, lat. 45° 20' 50", long. 113° 54' 10".
- North Lemhi Valley**—See K09SD, Lemhi.
- Oakley**—See K14IC, Burley.
- Orofino**—K05BS, Banner TV Club, Orofino, ID 83544 (KLEW-TV Ch. 3 Lewiston)—1-w, lat. 46° 30' 00", long. 116° 13' 00".
- Orofino**—K07FT, Orofino TV Inc., Box 1141, Orofino, ID 83544 (KXLY-TV Ch. 4 Spokane, WA)—1-w, lat. 46° 28' 00", long. 116° 17' 00".
- Orofino**—K09FV, Orofino TV Inc., Box 1141, Orofino, ID 83544 (KREM-TV Ch. 2 Spokane, WA)—1-w, lat. 46° 28' 00", long. 116° 17' 00".
- Orofino**—K12DY, Orofino TV Inc., Box 1141, Orofino, ID 83544 (KHQ-TV Ch. 6 Spokane, WA)—1-w, lat. 46° 28' 00", long. 116° 17' 00".

Translators—Idaho

- Outlet Bay**—See K40DJ, Coolin.
- Paris**—See K08JR, Laketown, UT.
- Paris**—See K10LM, Laketown, UT.
- Paris**—See K12MI, Laketown, UT.
- *Paul**—K04NO, Ambassador Media Corp., Box 667, 425 E. Center St., Pocatello, ID 83201 (KKVI Ch. 35 Twin Falls)—10-w, lat. 42° 36' 20", long. 113° 47' 35". Note: Licensed as LPTV.
- Paul**—See K14IC, Burley.
- Paul**—W138Z, Ambassador Media Corp., Box 667, 425 E. Center St., Pocatello, ID 83201 (KKVI Ch. 35 Twin Falls)—10-w, lat. 42° 36' 20", long. 113° 47' 35". Note: Licensed as LPTV.
- Peck**—K078Q, Peck TV Club, Box 67, Peck, ID 83545 (KXLY-TV Ch. 4 Spokane, WA)—1-w, lat. 46° 28' 42", long. 116° 27' 30".
- Peck**—K09AX, Peck TV Club, Box 67, Peck, ID 83545 (KHQ-TV Ch. 6 Spokane, WA)—1-w, lat. 46° 28' 42", long. 116° 27' 30".
- Pinehurst**—See K05FB, Little Salmon River.
- Pinehurst**—See K09HW, Little Salmon River.
- *Pocatello**—K120A, Ambassador Media Corp., Box 667, 425 E. Center St., Pocatello, ID 83201 (KPVI Ch. 6 Pocatello-Blackfoot-Idaho Falls)—10-w, lat. 42° 50' 52", long. 112° 26' 24". Note: Licensed as LPTV.
- Pocatello**—K61FO, The Post Co., 333 Northgate Mile, Idaho Falls, ID 83401 (KIFI-TV Ch. 8 Idaho Falls-Pocatello-Blackfoot)—20-w, lat. 42° 49' 40", long. 112° 25' 23".
- Portneuf River**—See K11CP, Fish Creek.
- Post Falls**—See K26AD, Coeur d'Alene.
- Preston**—K22DV, Franklin County TV District 1, Box 168, Preston, ID 83263 (KUED Ch. 7 Salt Lake City, UT)—100-w, lat. 42° 07' 30", long. 111° 46' 30".
- Preston**—K26AA, Franklin County TV District 1, Box 168, Preston, ID 83263 (KISU-TV Ch. 10 Pocatello)—100-w, lat. 42° 07' 30", long. 111° 46' 30".
- Preston**—K28AA, Franklin County TV District 1, Box 168, Preston, ID 83263 (KUTV Ch. 2 Salt Lake City, UT)—100-w, lat. 42° 07' 30", long. 111° 46' 30".
- Preston**—K30AB, Franklin County TV District 1, Box 168, Preston, ID 83263 (KSTU Ch. 13 Salt Lake City, UT)—100-w, lat. 42° 07' 30", long. 111° 46' 30".
- Preston**—K32AD, Franklin County TV District 1, Box 168, Preston, ID 83263 (KTVX Ch. 4 Salt Lake City, UT)—20-w, lat. 42° 07' 30", long. 111° 46' 30".
- Preston**—K34AD, Franklin County TV District 1, Box 168, Preston, ID 83263 (KSL-TV Ch. 5 Salt Lake City, UT)—100-w, lat. 42° 07' 30", long. 111° 46' 30".
- Preston**—K36AD, Franklin County TV District 1, Box 168, Preston, ID 83263 (KIDK Ch. 3 Idaho Falls-Pocatello-Blackfoot)—100-w, lat. 42° 07' 30", long. 111° 46' 30".
- Priest Lake**—See K05GL, Coolin.
- Priest Lake**—See K08JH, Coolin.
- Priest Lake**—See K10KR, Coolin.
- Priest Lake**—See K12LF, Coolin.
- Priest Lake**—K57CM, Regents of U. of Idaho, Radio-TV Center, U. of Idaho, Moscow, ID 83843 (KUID-TV Ch. 12 Moscow)—1-w, lat. 48° 35' 38", long. 116° 54' 30".
- Priest River & Sandpoint**—K10GA, Regents of U. of Idaho, Radio-TV Center, U. of Idaho, Moscow, ID 83843 (KUID-TV Ch. 12 Moscow)—1-w, lat. 48° 20' 10", long. 116° 42' 24".
- *Priest River & Sandpoint**—K64BD, Regents of U. of Idaho, Radio-TV Center, U. of Idaho, Moscow, ID 83843 (KUID-TV Ch. 12 Moscow)—100-w, lat. 48° 19' 45", long. 116° 41' 35".
- Ranger Station**—See K11KS, Crouch.
- Ranger Station**—See K13LB, Crouch.
- Ranger Station**—See K53EF, Crouch.
- Raymond & Geneva**—K08HO, Thomas Fork Translator System, 415 Canal St., Geneva, ID 83254 (KUTV Ch. 2 Salt Lake City, UT)—1-w, lat. 42° 15' 57", long. 111° 00' 01".
- Raymond & Geneva**—K11FY, Thomas Fork Translator System, 415 Canal St., Geneva, ID 83254 (KSL-TV Ch. 5 Salt Lake City, UT)—1-w, lat. 42° 15' 57", long. 111° 00' 01".
- Raymond & Geneva**—K13MH, Thomas Fork Translator System, 415 Canal St., Geneva, ID 83254 (KPVI Ch. 6 Pocatello-Blackfoot-Idaho Falls; KIDK Ch. 3 Idaho Falls-Pocatello-Blackfoot)—10-w, lat. 42° 15' 57", long. 111° 00' 01".
- Rexburg & St. Anthony**—K13UF, Ambassador Media Corp., 7600 Potomac Falls Rd., McLean, VA 22102 (KPVI Ch. 6 Pocatello-Blackfoot-Idaho Falls)—10-w, lat. 43° 49' 09", long. 111° 48' 37".
- Rexburg, St. Anthony & Sugar City**—K12MA, The Post Co., Box 1800, 333 Northgate Mile, Idaho Falls, ID 83403 (KIFI-TV Ch. 8 Idaho Falls-Pocatello-Blackfoot)—10-w, lat. 43° 45' 33", long. 111° 57' 51".
- Riverside**—See K08DU, Ahsahka.
- Rockland**—K19CY, State Board of Education, Boise State U., 1910 University Blvd., Boise, ID 83725 (KISU-TV Ch. 10 Pocatello)—1-w, lat. 42° 34' 27", long. 112° 54' 00".
- Rose Lake**—See K69CN, St. Maries.
- Rupert**—K02NO, Ambassador Media Corp., Box 667, 425 E. Center St., Pocatello, ID 83201 (KKVI Ch. 35 Twin Falls)—10-w, lat. 42° 37' 22", long. 113° 41' 14". Note: Licensed as LPTV.
- Rupert**—See K14IC, Burley.
- Rupert**—See K59CC, Burley.
- Rupert**—See K61AP, Burley.
- Rupert**—See K63BX, Burley.
- Rupert**—See K65AZ, Burley.
- Salmon**—K30BU, Salmon TV Translator District, Box 2308, Salmon, ID 83467 (KPVI Ch. 6 Pocatello-Blackfoot-Idaho Falls)—1-w, lat. 44° 42' 40", long. 113° 19' 25".
- Salmon**—K34CB, Salmon TV Translator District, Box 2308, Salmon, ID 83467 (KPVI Ch. 6 Pocatello-Blackfoot-Idaho Falls)—10-w, lat. 44° 40' 02", long. 113° 21' 00".
- Salmon**—K57CI, State Board of Education, c/o KISU-TV, Box 8111, Pocatello, ID 83209 (KISU-TV Ch. 10 Pocatello)—100-w, lat. 45° 08' 44", long. 114° 00' 30".
- Salmon**—K59AV, Salmon TV Translator District, Box 2308, Salmon, ID 83467 (KPAX-TV Ch. 8 Missoula, MT)—100-w, lat. 45° 08' 45", long. 114° 00' 30".
- Salmon**—K65BG, Salmon TV Translator District, Box 2308, Salmon, ID 83467 (KOIN Ch. 6 Portland, OR)—100-w, lat. 45° 08' 45", long. 114° 00' 30".
- Salmon**—K69CA, Salmon TV Translator District, Box 2308, Salmon, ID 83467 (KIDK Ch. 3 Idaho Falls-Pocatello-Blackfoot)—100-w, lat. 45° 08' 45", long. 114° 00' 30".
- Salmon (southern portion) & Williams Creek**—K07PV, Salmon TV Translator District, Box 2308, Salmon, ID 83467 (KIDK Ch. 3 Idaho Falls-Pocatello-Blackfoot)—1-w, lat. 45° 04' 05", long. 113° 52' 30".
- Sandpoint**—See K10GA, Priest River.
- Sandpoint**—K20BZ, Salmon River Communications Ltd. Partnership, Box 30028, Spokane, WA 99223 (KAYU-TV Ch. 28 Spokane, WA)—100-w, lat. 48° 19' 53", long. 116° 41' 34". Note: Licensed as LPTV.
- *Sandpoint**—K24DW, Spokane School District No. 81, 3911 S. Regal St., Spokane, WA 99223 (KSPS-TV Ch. 7 Spokane, WA)—100-w, lat. 48° 19' 53", long. 116° 41' 34".
- *Sandpoint**—K46DX, William Stacy Cowles, 4202 S. Regal St., Spokane, WA 99223 (KHQ-TV Ch. 6 Spokane, WA)—100-w, lat. 48° 19' 54", long. 116° 41' 35". Note: Licensed as LPTV.
- *Sandpoint**—K61FU, King Bcstg. Co., Box 24525, Seattle, WA 98124 (KREM-TV Ch. 2 Spokane, WA)—100-w, lat. 48° 19' 54", long. 116° 41' 35".
- Sandpoint**—See K64BD, Priest River.
- Shelley**—K13VJ, Ambassador Media Corp., Box 667, 425 E. Center St., Pocatello, ID 83201 (KPVI Ch. 6 Pocatello-Blackfoot-Idaho Falls)—10-w, lat. 43° 22' 47", long. 112° 07' 59". Note: Licensed as LPTV.
- Shoshone**—See K13LR, Filer.
- Soda Springs**—See K07BK, Grace.
- Soda Springs**—See K11BC, Grace.
- Soda Springs**—See K13AY, Grace.
- Soda Springs**—K42CY, Caribou County TV Assn., 398 N. Monsanto Blvd., Soda Springs, ID 83276 (KUED Ch. 7 Salt Lake City, UT)—100-w, lat. 42° 37' 48", long. 111° 41' 00".
- Soda Springs**—K44DH, Caribou County TV Assn., 398 N. Monsanto Blvd., Soda Springs, ID 83276 (KIFI-TV Ch. 8 Idaho Falls-Pocatello-Blackfoot)—100-w, lat. 42° 37' 48", long. 111° 41' 00".
- *Soda Springs**—K46BW, Caribou County TV Assn., 398 N. Monsanto Blvd., Soda Springs, ID 83276 (KPVI Ch. 6 Pocatello-Blackfoot-Idaho Falls)—80-w, lat. 42° 37' 48", long. 111° 41' 00".
- *Soda Springs**—K50BY, Caribou County TV Assn., 398 N. Monsanto Blvd., Soda Springs, ID 83276 (KSTU Ch. 13 Salt Lake City, UT)—80-w, lat. 42° 37' 48", long. 111° 41' 00".
- Soda Springs, Bancroft & Grace**—K09ID, Caribou County TV Assn., 398 N. Monsanto Blvd., Soda Springs, ID 83276 (KIDK Ch. 3 Idaho Falls-Pocatello-Blackfoot)—1-w, lat. 42° 37' 48", long. 111° 41' 00".
- *Soda Springs, Bancroft & Grace**—K12LK, Caribou County TV Assn., 398 N. Monsanto Blvd., Soda Springs, ID 83276 (KISU-TV Ch. 10 Pocatello)—10-w, lat. 42° 37' 48", long. 111° 41' 00".
- St. Anthony**—See K12MA, Rexburg.

***St. Anthony**—K120B, Ambassador Media Corp., Box 667, 425 E. Center St., Pocatello, ID 83201 (KPVI Ch. 6 Pocatello-Blackfoot-Idaho Falls)—10-w, lat. 43° 57' 30", long. 111° 41' 18". Note: Licensed as LPTV.

St. Anthony—See K13UF, Rexburg.

St. Maries & Rose Lake—K69CN, Regents of U. of Idaho, Radio-TV Center, U. of Idaho, Moscow, ID 83843 (KUJD-TV Ch. 12 Moscow)—100-w, lat. 47° 21' 49", long. 116° 20' 21".

Stites—See K05GQ, Kooskia.

Stites—K07EW, Stites Community TV, Box 59, Stites, ID 83552 (KXLY-TV Ch. 4 Spokane, WA)—1-w, lat. 46° 05' 44", long. 115° 58' 25".

Stites—K09IC, Stites Community TV, Box 59, Stites, ID 83552 (KREM-TV Ch. 2 Spokane, WA)—1-w, lat. 46° 05' 44", long. 115° 58' 25".

Stites—K11ID, Stites Community TV, Box 59, Stites, ID 83552 (KHQ-TV Ch. 6 Spokane, WA)—1-w, lat. 46° 05' 44", long. 115° 58' 25".

Stump Creek—See K10LO, Tyhee Valley.

Stump Creek—See K12ML, Tyhee.

Sugar City—See K12MA, Rexburg.

Sun Valley—See K13HG, Ketchum.

Swan Valley—See K13QH, Irwin.

Tendoy—See K09SD, Lemhi.

Tendoy & Baker—K55AI, Salmon TV Translator District, Box 2308, Salmon, ID 83467 (KIDK Ch. 3 Idaho Falls-Pocatello-Blackfoot)—100-w, lat. 44° 55' 30", long. 113° 34' 40".

Terrace Lakes—See K03ET, Crouch.

Terrace Lakes & Crouch—K67FI, Garden Valley Translator District, Box 510, Garden Valley, ID 83622 (KTRV Ch. 12 Nampa-Boise-Caldwell)—20-w, lat. 44° 07' 49", long. 116° 00' 28".

Terrace Lakes, Crouch & Garden Valley—K05EY, Garden Valley Translator District, Box 510, Garden Valley, ID 83622 (KBCI-TV Ch. 2 Boise)—1-w, lat. 44° 07' 49", long. 116° 00' 28".

Terrace Lakes, Crouch & Garden Valley—K09LB, Garden Valley Translator District, Box 510, Garden Valley, ID 83622 (KTVB Ch. 7 Boise)—1-w, lat. 44° 07' 49", long. 116° 00' 28". Requests CP for change from Ch. 9 to Ch. 10, 10-w. BPTT-940525JH.

Tetonia—See K05GU, Driggs.

Tetonia—See K07QC, Driggs.

Tetonia—See K13QE, Driggs.

***Twin Falls**—K05IX, Ambassador Media Corp., Box 667, 425 E. Center St., Pocatello, ID 83201 (KKVI Ch. 35 Twin Falls)—10-w, lat. 42° 35' 35", long. 114° 28' 17". Note: Licensed as LPTV.

Twin Falls—See K13LR, Filer.

Twin Falls—K38AS, King Bcstg. Co., Box 24525, Seattle, WA 98124 (KTVB Ch. 7 Boise)—1000-w, lat. 42° 43' 48", long. 114° 25' 06". Note: Licensed as LPTV.

Twin Falls—K68CD, Sawtooth Communications Inc., 1866 E. Chisholm Dr., Nampa, ID 83651 (KIVI Ch. 6 Nampa-Boise-Caldwell)—941-w, lat. 42° 43' 45", long. 114° 24' 55".

Twin Falls & Jerome—K51AU, Ambassador Media Corp., 7600 Potomac Falls Rd., McLean, VA 22102 (KPVI Ch. 6 Pocatello-Blackfoot-Idaho Falls)—100-w, lat. 42° 43' 42", long. 114° 24' 43".

Tyhee & Stump Creek—K12ML, Tyhee Valley Ranch, Box 428, Auburn, WY 83111 (KIFI-TV Ch. 8 Idaho Falls-Pocatello-Blackfoot)—1-w, lat. 42° 48' 12", long. 111° 03' 40".

Tyhee Valley & Stump Creek—K10LO, Stump Tyhee Translator Station, Box 428, Auburn, WY 83111 (KIDK Ch. 3 Idaho Falls-Pocatello-Blackfoot; KIFI-TV Ch. 8 Idaho Falls-Pocatello-Blackfoot)—1-w, lat. 42° 48' 12", long. 111° 03' 40".

Victor—See K05GU, Driggs.

Victor—See K13QE, Driggs.

Warm Springs—See K13HG, Ketchum.

White Bird—K09GK, White Bird TV Assn., Box 151, White Bird, ID 83554 (KREM-TV Ch. 2 Spokane, WA)—1-w, lat. 45° 51' 08", long. 116° 14' 04".

White Bird—K11BJ, White Bird TV Assn., Box 151, White Bird, ID 83554 (KHQ-TV Ch. 6 Spokane, WA)—1-w, lat. 45° 51' 08", long. 116° 14' 06".

White Bird—K13JL, White Bird TV Assn., Box 151, White Bird, ID 83554 (KXLY-TV Ch. 4 Spokane, WA)—1-w, lat. 45° 51' 08", long. 116° 14' 06".

Williams Creek—See K07PV, Salmon.

Illinois

†**Aurora**—NEW, Ch. 69, Neighborhood TV Co. Inc., Box 22073, Phoenix, AZ 85028 (KUSK Ch. 7 Prescott-Phoenix, AZ)—100-w, lat. 41° 48' 39", long. 88° 17' 02".

Bloomington—W64BK, All American TV Inc., 13181 Cross Roads Pkwy. N, Suite 250, City of Industry, CA 91746 (WWTO-

TV Ch. 35 La Salle)—1000-w, lat. 40° 28' 59", long. 88° 59' 43". Note: Licensed as LPTV.

Carbondale—W10AH, Paducah Newspapers Inc., Box 1197, Paducah, KY 42002-1197 (WPSD-TV Ch. 6 Paducah, KY)—10-w, lat. 37° 42' 29", long. 89° 14' 05".

Danville—W68AA, WAND Television Corp., 904 Southside Dr., Decatur, IL 62525 (WAND Ch. 17 Decatur)—1000-w, lat. 40° 07' 30", long. 87° 37' 40".

Decatur—W29BG, Trinity Bcstg. Network, Box C-11949, Santa Ana, CA 92711 (KTBN-TV Ch. 40 Santa Ana-Los Angeles, CA)—1000-w, lat. 39° 48' 35", long. 88° 59' 31".

Effingham—W41BL, Lightning Bcstg. Co.—lat. 39° 13' 19", long. 88° 30' 32".

†**Joliet**—NEW, Ch. 56, Terre Haute Independent Bcstrs. Inc., Box 719, Terre Haute, IN 47808 (WBAK-TV Ch. 38 Terre Haute, IN)—lat. 41° 32' 10", long. 88° 03' 15".

La Salle/Oglesby—W51AF, Christian Communications of Chicagoland Inc., Suite 1100, 1 N. Wacker Dr., Chicago, IL 60606 (WCFC-TV Ch. 38 Chicago)—1000-w, lat. 41° 14' 00", long. 89° 02' 30". Note: Licensed as LPTV.

***Peoria**—W41B0, All American TV Inc., 13181 Cross Roads Pkwy. N, Suite 250, City of Industry, CA 91746 (WWTO-TV Ch. 35 La Salle)—1000-w, lat. 40° 33' 24", long. 89° 34' 04".

Robinson—W57AD, Full Gospel Business Men's Fellowship, International-Robinson Chapter, 203 W. Plum, Robinson, IL—100-w, lat. 39° 06' 58", long. 87° 48' 29". Note: Licensed as LPTV.

Rockford—W33AR, Weigel Bcstg. Co., 309 W. Broadway, Fairfield, IA 52556 (WCIU-TV Ch. 26 Chicago)—1000-w, lat. 42° 17' 48", long. 89° 10' 15". Note: Licensed as LPTV.

Rockford—W51CD, Christian Communications of Chicagoland Inc., Suite 1100, 1 N. Wacker Dr., Chicago, IL 60606 (WCFC-TV Ch. 38 Chicago)—1000-w, lat. 42° 16' 02", long. 89° 05' 46". Note: Licensed as LPTV. Holds CP for change to lat. 42° 19' 18", long. 89° 00' 42". BPTT-930402WQ.

Rockford—W62BU, All American TV Inc., 13181 Cross Roads Pkwy. N, Suite 250, City of Industry, CA 91746 (WWTO-TV Ch. 35 La Salle)—lat. 42° 16' 02", long. 89° 04' 12". Note: Licensed as LPTV. Requests CP for change from Ch. 62 to Ch. 43, 1000-w, lat. 42° 21' 48", long. 89° 08' 06". BPTT-JF0415BF.

***Springfield**—W65BV, West Central Illinois Educational Telecommunications, Box 6248, Springfield, IL 62708 (WSEC Ch. 14 Jacksonville)—1000-w, lat. 39° 46' 52", long. 89° 36' 17".

Sterling—W61BV, Black Hawk College, 6600 34th Ave., Moline, IL 61265 (WGPT-TV Ch. 24 Moline)—1000-w, lat. 41° 53'

52", long. 89° 36' 20". Note: Licensed as LPTV. Requests CP for change to lat. 41° 53' 52", long. 89° 36' 20".

Sterling-Dixon—W52BI, All American TV Inc., 13181 Cross Roads Pkwy. N, Suite 250, City of Industry, CA 91746 (WWTO-TV Ch. 35 La Salle)—1000-w, lat. 41° 53' 52", long. 89° 36' 20".

Indiana

Chesterton—W54BK, Dunes Television Network Inc., Suite 770, 8585 Broadway, Merrillville, IN 46410—657-w, lat. 41° 31' 22", long. 87° 01' 28".

Columbus—W57AU, Full Gospel Business Men's Fellowship, International-Indiana Chapter, Box 1413, Columbus, IN 47201—100-w, lat. 39° 11' 16", long. 85° 40' 34".

Evansville—W05BC, South Central Communications Corp., Box 3848, Evansville, IN 47736 (W52AZ Ch. 52 Evansville)—10-w, lat. 37° 59' 21", long. 87° 35' 48". Note: Licensed as LPTV.

Evansville—W38BK, Trinity Bcstg. Network Inc., Box C-11949, Santa Ana, CA 92411 (KTBN-TV Ch. 40 Santa Ana-Los Angeles, CA)—1000-w, lat. 37° 52' 45", long. 87° 27' 17".

Evansville—W67CB, South Central Communications Corp., Box 3848, 1162 Mt. Auburn Rd., Evansville, IN 47720 (W52AZ Ch. 52 Evansville)—1000-w, lat. 37° 59' 13", long. 87° 16' 11". Note: Licensed as LPTV.

Fort Wayne—W39AA, Fort Wayne Public TV Inc., Box 39, Fort Wayne, IN 46801 (WBGU-TV Ch. 27 Bowling Green, OH)—1000-w, lat. 41° 06' 13", long. 85° 11' 28".

Fort Wayne—W66BD, Tri-State Christian TV Inc., Box 1010, Marion, IL 62959 (WINN Ch. 63 Angola)—1000-w, lat. 41° 06' 13", long. 85° 11' 28". Note: Licensed as LPTV.

***Gary**—W18AT, Dunes Television Network Inc., Suite 770, 8585 Broadway, Merrillville, IN 46410 (KTBN-TV Ch. 40 Santa Ana-Los Angeles, CA)—915-w, lat. 41° 36' 10", long. 87° 20' 15". Note: Licensed as LPTV.

Muncie—W32AC, Full Gospel Business Men's Fellowship, International-Muncie Chapter, Box 2357, Muncie, IN 47307 (WCLJ Ch. 42 Bloomington-Indianapolis)—100-w, lat. 40° 06' 43", long. 85° 28' 32". Note: Licensed as LPTV.

South Bend—W12BK, Weigel Bcstg. Co., 309 W. Broadway, Fairfield, IA 52556 (WCIU-TV Ch. 26 Chicago, IL)—10-w, lat. 41° 40' 36", long. 86° 15' 08". Note: Licensed as LPTV.

South Bend—W69BT, Weigel Bcstg. Co., 309 W. Broadway, Fairfield, IA 52556 (WCIU-TV Ch. 26 Chicago, IL)—1000-w, lat. 41° 40' 36", long. 86° 15' 08". Note: Licensed as LPTV.

Translators—Iowa

Iowa

- Bedford**—K10GI, City of Bedford, City Clerk, Bedford, IA 50833 (KMTV Ch. 3 Omaha, NE)—1-w, lat. 40° 40' 46", long. 94° 43' 31".
- Bedford**—K12GN, City of Bedford, City Clerk, Bedford, IA 50833 (WOWT Ch. 6 Omaha, NE)—1-w, lat. 40° 40' 46", long. 94° 43' 31".
- Carroll**—K82AN, City of Carroll, City Hall, 120 E. 5th St., Carroll, IA 51401—100-w, lat. 42° 02' 54", long. 94° 51' 28".
- Clarinda**—K56AF, City of Clarinda, 200 S. 15th St., Clarinda, IA 51632 (KMTV Ch. 3 Omaha, NE)—100-w, lat. 40° 44' 28", long. 95° 03' 37".
- Clarinda**—K58AE, City of Clarinda, 200 S. 15th St., Clarinda, IA 51632 (WOWT Ch. 6 Omaha, NE)—100-w, lat. 40° 44' 28", long. 95° 03' 37".
- Clarinda**—K60AK, City of Clarinda, 200 S. 15th St., Clarinda, IA 51632 (KETV Ch. 7 Omaha, NE)—100-w, lat. 40° 44' 28", long. 95° 03' 37".
- Clarinda**—K64AH, City of Clarinda, 200 S. 15th St., Clarinda, IA 51632 (KDIN-TV Ch. 11 Des Moines)—100-w, lat. 40° 44' 28", long. 95° 03' 37".
- Clarinda**—K66AL, City of Clarinda, 200 S. 15th St., Clarinda, IA 51632—100-w, lat. 40° 44' 28", long. 95° 03' 37".
- Decorah**—K14AF, Iowa Public Bcstg. Board, Iowa Public Television, Box 1758, Des Moines, IA 50306 (KYIN Ch. 24 Mason City)—1000-w, lat. 43° 19' 30", long. 91° 46' 00".
- Fenton & Ringsted**—K56BF, The Kiwanis Club of Ringsted, 2nd & Maple Sts., Ringsted, IA 50578—20-w, lat. 43° 03' 24", long. 94° 24' 49".
- Fort Madison & surrounding area**—K38AB, Iowa Public Bcstg. Board, Iowa Public Television, Box 1758, Des Moines, IA 50306 (KIIN-TV Ch. 12 Iowa City)—1000-w, lat. 40° 37' 55", long. 91° 26' 01".
- Keokuk & surrounding area**—K44AB, Iowa Public Bcstg. Board, Iowa Public Television, Box 1758, Des Moines, IA 50306 (KIIN-TV Ch. 12 Iowa City)—100-w, lat. 40° 24' 40", long. 91° 24' 14".
- Keosauqua & surrounding area**—K54AF, Iowa Public Bcstg. Board, Iowa Public Television, Box 1758, Des Moines, IA 50306 (KIIN-TV Ch. 12 Iowa City)—100-w, lat. 40° 43' 04", long. 91° 56' 23".
- Lansing**—K41AD, Iowa Public Bcstg. Board, Iowa Public Television, Box 1758, Des Moines, IA 50306 (KRIN Ch. 32 Waterloo)—1000-w, lat. 43° 21' 10", long. 93° 13' 00".
- McGregor, IA & Prairie du Chien, WI**—K12DZ, Young Bcstg. of La Crosse Inc., 141 S. 6th St., La Crosse, WI 54601 (WKBT Ch. 8 La Crosse, WI)—1-w, lat. 43° 01' 38", long. 91° 10' 31".
- Mount Ayr**—K10FY, City of Mount Ayr, City Clerk, Mount Ayr, IA 50554—1-w, lat. 40° 42' 54", long. 94° 14' 17".
- Ottumwa**—K23CI, Ottumwa Area Translator System Inc., Box 423, Ottumwa, IA 52501 (KCCI-TV Ch. 8 Des Moines)—100-w, lat. 40° 57' 50", long. 92° 23' 50".
- Ottumwa**—K25DE, Ottumwa Area Translator System Inc., Box 423, Ottumwa, IA 52501 (KDSM-TV Ch. 17 Des Moines)—79-w, lat. 40° 57' 50", long. 92° 23' 50".
- Ottumwa**—K27CV, Ottumwa Area Translator System Inc., Box 423, Ottumwa, IA 52501 (WHO-TV Ch. 13 Des Moines)—100-w, lat. 40° 57' 50", long. 92° 23' 50".
- Ottumwa & surrounding area**—K33AA, Iowa Public Bcstg. Board, Iowa Public Television, Box 1758, Des Moines, IA 50306 (KIIN-TV Ch. 12 Iowa City)—1000-w, lat. 40° 57' 40", long. 92° 22' 11".
- Ringsted**—See K56BF, Fenton.
- Rock Rapids & surrounding area**—K25AA, Iowa Public Bcstg. Board, Iowa Public Television, Box 1758, Des Moines, IA 50306 (KSN Ch. 27 Sioux City)—1000-w, lat. 43° 22' 36", long. 96° 11' 46".
- Rolle**—K72BL, Greater Rolle Club, 705 Grant, Rolle, IA 50581 (WOI-TV Ch. 5 Ames-Des Moines)—10-w, lat. 42° 48' 27", long. 94° 31' 37".
- Sibley & surrounding area**—K33AB, Iowa Public Bcstg. Board, Iowa Public Television, Box 1758, Des Moines, IA 50306 (KSN Ch. 27 Sioux City)—1000-w, lat. 43° 24' 10", long. 95° 40' 15".
- Spencer**—K55FL, KMEG Television Inc., Box 657, Sioux City, IA 51102 (KMEG Ch. 14 Sioux City)—1000-w, lat. 43° 15' 22", long. 94° 58' 34". Note: Licensed as LPTV.
- Spencer**—K80AO, Spencer Area TV Inc., 918 E. 10th St., Spencer, IA (KELO-TV Ch. 11 Sioux Falls, SD)—100-w, lat. 43° 15' 25", long. 95° 11' 31".
- Storm Lake**—K40CO, Maine Radio & Television Co., One Congress Square, Portland, ME 04101 (KMEG Ch. 14 Sioux City)—1000-w, lat. 42° 40' 07", long. 94° 59' 26". Note: Licensed as LPTV.
- Washington**—K13MN, Guy Gannett Publishing Co., Box 3131, Cedar Rapids, IA 52406 (KGAN Ch. 2 Cedar Rapids-Waterloo)—10-w, lat. 41° 19' 00", long. 91° 41' 30".
- Waterloo**—K65BY, Trinity Bcstg. Network, Box C-11949, Santa Ana, CA 92711 (KTBN-TV Ch. 40 Santa Ana-Los Angeles, CA)—100-w, lat. 42° 18' 22", long. 92° 28' 27". Holds CP for change to lat. 42° 28' 20", long. 92° 25' 30".

Kansas

- Atwood**—K13QO, City of Atwood, City Clerk, 106 S. 3rd, Atwood, KS 67730 (KLNE-TV Ch. 3 Lexington, NE)—1-w, lat. 39° 47' 49", long. 101° 02' 25".
- Blue Rapids**—K02HD, Blue Rapids Chamber of Commerce, 606 Genesee St., Blue Rapids, KS 66441 (KSNB-TV Ch. 4 Superior, NE)—1-w, lat. 39° 40' 10", long. 96° 39' 05".
- Blue Rapids**—K05EV, Blue Rapids Chamber of Commerce, 606 Genesee St., Blue Rapids, KS 66441 (KSNT Ch. 27 Topeka)—1-w, lat. 39° 40' 10", long. 96° 39' 05".
- Blue Rapids**—K07KK, Blue Rapids Chamber of Commerce, 606 Genesee St., Blue Rapids, KS 66441 (WIBW-TV Ch. 13 Topeka)—1-w, lat. 39° 40' 10", long. 96° 39' 05".
- Clay Center**—K08AD, City of Clay Center, 47 Court, Clay Center, KS 67432 (WIBW-TV Ch. 13 Topeka)—10-w, lat. 39° 23' 30", long. 97° 07' 00".
- Coffeyville**—K04EJ, Coffeyville Community College, 11th & Willow Sts., Coffeyville, KS 67337—10-w, lat. 37° 00' 55", long. 95° 38' 18".
- Concordia**—K64BS, Smoky Hills Public TV, 6th & Elm Sts., Bunker Hill, KS 67626 (K00D Ch. 9 Hays-Russell-Great Bend-Salina)—1-w, lat. 39° 32' 20", long. 97° 41' 42".
- Dodge City**—K09VS, Smoky Hills Public TV, 6th & Elm Sts., Bunker Hill, KS 67626 (KSWK Ch. 3 Lakin)—10-w, lat. 37° 49' 30", long. 100° 10' 36".
- Frankfort**—K06ID, City of Frankfort, 109 N. Kansas, Frankfort, KS 66427 (KSNT Ch. 27 Topeka)—1-w, lat. 39° 41' 25", long. 96° 24' 46".
- Frankfort**—K08HX, City of Frankfort, 109 N. Kansas, Frankfort, KS 66427 (WIBW-TV Ch. 13 Topeka)—1-w, lat. 39° 41' 25", long. 96° 24' 46".
- Goodland**—K23BU, Smoky Hills Public TV, 6th & Elm Sts., Bunker Hill, KS 67626 (K00D Ch. 9 Hays-Russell-Great Bend-Salina)—1000-w, lat. 39° 28' 09", long. 101° 33' 20".
- Great Bend**—K69DQ, Chronicle Bcstg. of Wichita Inc., Box 10, 1500 N. West St., Wichita, KS 67201 (KAKE-TV Ch. 10 Wichita)—100-w, lat. 38° 24' 34", long. 98° 43' 15".
- Hays**—K25CV, Chronicle Bcstg. of Wichita Inc., Box 10, 1500 N. West St., Wichita, KS 67201 (KAKE-TV Ch. 10 Wichita)—100-w, lat. 38° 54' 54", long. 99° 19' 39".
- *Hays**—K70FE, The Chronicle Publishing Co., Box 10, 1500 N. West St., Wichita, KS 67201 (KAKE-TV Ch. 10 Wichita)—100-w, lat. 38° 54' 54", long. 99° 19' 39".
- Herington**—K71BO, The Chronicle Publishing Co., Box 10, 1500 N. West St., Wichita, KS 67201 (KAKE-TV Ch. 10 Wichita)—100-w, lat. 38° 38' 20", long. 96° 57' 48".
- Hoxie & immediate area**—K11MZ, City of Hoxie, City Clerk, 1024 Royal Ave., Hoxie, KS 67740 (KLNE-TV Ch. 3 Lexington, NE)—1-w, lat. 39° 22' 30", long. 100° 27' 00".
- Hoxie & rural area**—K69DB, Sheridan County, 929 9th St., Hoxie, KS 67740 (K00D Ch. 9 Hays-Russell-Great Bend-Salina)—100-w, lat. 39° 20' 03", long. 100° 26' 19".
- Iola**—K30AL, Washburn U. of Topeka, 301 N. Wanamaker Rd., Topeka, KS 66606 (KTWU Ch. 11 Topeka)—1000-w, lat. 37° 54' 30", long. 95° 07' 25".
- Junction City**—K25DS, Trinity Bcstg. Network Inc., Box C-11949, Santa Ana, CA 92711 (KTBN-TV Ch. 40 Santa Ana-Los Angeles, CA)—500-w, lat. 39° 00' 53", long. 96° 52' 15". Note: Licensed as LPTV.
- *Junction City**—K39BR, Northeast Kansas Bcst. Service Inc., 101 SE Monroe, Topeka, KS 66603 (KTKA-TV Ch. 49 Topeka)—1000-w, lat. 39° 00' 53", long. 96° 52' 15". Note: Licensed as LPTV.
- Lawrence**—K07JL, Stauffer Communications Inc., Box 119, Topeka, KS 66601—10-w, lat. 38° 59' 15", long. 95° 10' 01".
- *Lawrence**—K58CX, Northeast Kansas Bcst. Service Inc., 101 SE Monroe, Topeka, KS 66603 (KTKA-TV Ch. 49 Topeka)—1000-w, lat. 38° 53' 23", long. 95° 17' 17". Note: Licensed as LPTV.
- Linn**—K08IH, City of Linn, Linn, KS 66953 (KSNT Ch. 27 Topeka)—1-w, lat. 39° 41' 00", long. 97° 05' 00".
- Manhattan**—K70EN, Kansas State U. Foundation, Hollis House, 1408 Denison, Manhattan, KS 66506 (KAKE-TV Ch. 10 Wichita)—100-w, lat. 39° 09' 48", long. 96° 31' 54".
- Marysville**—K08ED, Stauffer Communications Inc., Box 119, Topeka, KS 66601—10-w, lat. 39° 49' 16", long. 96° 38' 35".
- Natoma**—K11NS, City of Natoma, City Clerk, Natoma, KS 67651 (KLNE-TV Ch. 3 Lexington, NE)—1-w, lat. 39° 10' 24", long. 99° 02' 04".
- Natoma**—K13OM, City of Natoma, City Clerk, Natoma, KS 67651 (KSNB-TV Ch. 4 Superior, NE)—1-w, lat. 39° 10' 24", long. 99° 02' 04".
- Norton**—K39BS, Smoky Hills Public TV, 6th & Elm Sts., Bunker Hill, KS 67626 (K00D Ch. 9 Hays-Russell-Great Bend-Salina)—100-w, lat. 39° 48' 23", long. 99° 53' 11".

Oakley—K15CG, Smoky Hills Public TV, 6th & Elm Sts., Bunker Hill, KS 67626 (KOOD Ch. 9 Hays-Russell-Great Bend-Salina)—1000-w, lat. 39° 07' 06", long. 100° 51' 07".

***Oberlin**—K32BY, Smoky Hills Public TV, 6th & Elm Sts., Bunker Hill, KS 67626 (KOOD Ch. 9 Hays-Russell-Great Bend-Salina)—1000-w, lat. 39° 49' 48", long. 100° 42' 04".

Phillipsburg—K66CD, Smoky Hills Public TV, 6th & Elm Sts., Bunker Hill, KS 67626 (KOOD Ch. 9 Hays-Russell-Great Bend-Salina)—100-w, lat. 39° 55' 10", long. 99° 19' 43".

Quinter—K10JO, City of Quinter, Box 29, Rte. 1, Quinter, KS 67752 (KLNE-TV Ch. 3 Lexington, NE)—5-w, lat. 39° 04' 00", long. 100° 14' 20".

Quinter—K12KH, City of Quinter, Box 29, Rte. 1, Quinter, KS 67752 (KWNB-TV Ch. 6 Hayes Center, NE)—5-w, lat. 39° 04' 00", long. 100° 14' 20".

Russell—K20BU, Chronicle Bcstg. of Wichita Inc., Box 10, Wichita, KS 67201 (KAKE-TV Ch. 10 Wichita)—100-w, lat. 38° 54' 55", long. 98° 51' 56".

***Russell**—K75CB, The Chronicle Publishing Co., Box 10, 1500 N. West St., Wichita, KS 67201—100-w, lat. 38° 54' 55", long. 98° 51' 56".

***Salina**—K06LZ, SJL of Kansas Corp., Box 333, Wichita, KS 67201—lat. 38° 50' 29", long. 97° 40' 03".

Salina—K22CP, Chronicle Bcstg. of Wichita Inc., Box 10, Wichita, KS 67201 (KAKE-TV Ch. 10 Wichita)—100-w, lat. 38° 50' 27", long. 97° 40' 07".

Selden—K13NP, City of Selden, City Clerk, Main St., Selden, KS (KWNB-TV Ch. 6 Hayes Center, NE)—5-w, lat. 39° 32' 38", long. 100° 34' 01".

St. Francis—K04AT, St. Francis Chamber of Commerce, 322 W. Washington, St. Francis, KS 67756 (KSNK Ch. 8 McCook-Oberlin, Kansas, NE)—1-w, lat. 39° 48' 03", long. 101° 47' 02".

Syracuse—K08CA, S.B. TV Booster Station, Box HH, Syracuse, KS 67878 (KBSD-TV Ch. 6 Ensign)—1-w, lat. 38° 00' 00", long. 101° 44' 40".

Topeka—K07GF, Stauffer Communications Inc., Box 119, Topeka, KS 66601—1-w, lat. 39° 02' 12", long. 95° 36' 55".

Waterville—K06FP, City of Waterville, 124 E. Commercial St., Waterville, KS 66548 (KSNT Ch. 27 Topeka)—1-w, lat. 39° 41' 12", long. 96° 45' 05".

Waterville—K08HG, City of Waterville, 124 E. Commercial St., Waterville, KS 66548 (WIBW-TV Ch. 13 Topeka)—1-w, lat. 39° 41' 12", long. 96° 45' 05".

***Wichita**—K61GC, Locke Supply Co., Box 26128, 1300 S.E. 82nd St., Oklahoma City, OK 73126 (KSBI Ch. 52 Oklahoma City, OK)—1000-w, lat. 37° 43' 43", long. 97° 19' 42".

Kentucky

Artemus—See W12AY, Barbourville.

Augusta—W56AT, Kentucky Authority for ETV, 600 Cooper Dr., Lexington, KY 40502 (WCVN Ch. 54 Covington)—100-w, lat. 38° 46' 45", long. 84° 00' 33".

Barbourville—W04AF, Barbourville Area TV Corp., 121 School St., Barbourville, KY 40906 (WBIR-TV Ch. 10 Knoxville, TN)—1-w, lat. 36° 51' 58", long. 83° 54' 00".

Barbourville—W07AH, Barbourville Area TV Corp., 121 School St., Barbourville, KY 40906 (WATE-TV Ch. 6 Knoxville, TN)—1-w, lat. 36° 51' 58", long. 83° 54' 00".

Barbourville, Artemus, Boone Heights & Heidrick—W12AY, Kentucky Authority for ETV, 600 Cooper Dr., Lexington, KY 40502—1-w, lat. 36° 51' 59", long. 83° 54' 00".

Boone Heights—See W12AY, Barbourville.

Corbin & Woodbine—W08AJ, Crown Communications Inc., Box 813, Corbin, KY 40701 (WLOS Ch. 13 Greenville-Spartanburg & Asheville, SC)—1-w, lat. 36° 56' 12", long. 84° 05' 44".

Cowan Creek, Eolia & Oven Fork—W09AX, Kentucky Authority for ETV, 600 Cooper Dr., Lexington, KY 40502 (WKHA Ch. 35 Hazard)—1-w, lat. 37° 04' 27", long. 82° 48' 44".

Eolia—See W09AX, Cowan Creek.

Falmouth—W56AM, Kentucky Authority for ETV, 600 Cooper Dr., Lexington, KY 40502 (WKON Ch. 52 Owenton)—100-w, lat. 38° 40' 09", long. 84° 19' 35".

Hawesville—W55AJ, Kentucky Authority for ETV, 600 Cooper Dr., Lexington, KY 40502—100-w, lat. 37° 53' 43", long. 86° 44' 54".

Heidrick—See W12AY, Barbourville.

Hopkinsville—W64AV, Kentucky Authority for ETV, 600 Cooper Dr., Lexington, KY 40502 (WKMA Ch. 35 Madisonville)—100-w, lat. 36° 51' 38", long. 87° 28' 36". Note: Licensed as LPTV.

Letcher—W67AN, Kentucky Authority for ETV, 600 Cooper Dr., Lexington, KY 40502 (WHKA Ch. 35 Hazard)—10-w, lat. 37° 08' 42", long. 82° 56' 42".

Louisa—W10AR, Kentucky Authority for ETV, 600 Cooper Dr., Lexington, KY 40502 (WKMR Ch. 38 Morehead)—1-w, lat. 38° 06' 36", long. 82° 36' 35".

Louisville—W13BZ, Video Jukebox Network Inc., 6th Floor, 12000 Biscayne Blvd., Miami, FL 33181 (W49AX Ch. 49 Louisville)—7.14-w, lat. 38° 15' 22", long. 85° 45' 25". Note: Licensed as LPTV.

Manchester—W03AB, Cartis Carpenter, Rte. 3, Manchester, KY—1-w, lat. 37° 08' 25", long. 83° 45' 00".

Mayking—See W66AH, Whitesburg.

Middlesboro—W04AH, Multimedia WBIR Inc., Box 2760, Greenville, SC 29602—1-w, lat. 36° 36' 33", long. 83° 42' 38".

Monticello—W12AD, Bill Breeding, 205 N. Main St., Monticello, KY (WBIR-TV Ch. 10 Knoxville, TN)—1-w, lat. 36° 48' 58", long. 84° 51' 10".

Oven Fork—See W09AX, Cowan Creek.

Paducah—W54AE, Tri-State Christian TV Inc., Box 1010, Marion, IL 62959 (WTCT Ch. 27 Marion, IL)—1000-w, lat. 37° 01' 48", long. 88° 38' 51". Note: Licensed as LPTV.

Pineville—W08BL, Kentucky Authority for ETV, 600 Cooper Dr., Lexington, KY 40502—1-w, lat. 36° 45' 17", long. 83° 42' 11".

Tompkinsville & surrounding rural area—W55AL, Kentucky Authority for ETV, 600 Cooper Dr., Lexington, KY 40502 (WKSO-TV Ch. 29 Somerset)—100-w, lat. 36° 38' 58", long. 85° 43' 56".

Whitesburg—W04AX, Holston Valley Bcstg. Corp., Box WKPT, Kingsport, TN 37662 (WKPT-TV Ch. 19 Kingsport-Johnson City-Bristol, TN)—1-w, lat. 37° 06' 38", long. 82° 44' 18".

Whitesburg & Mayking—W66AH, Kentucky Authority for ETV, 600 Cooper Dr., Lexington, KY 40502—100-w, lat. 37° 06' 38", long. 82° 44' 15".

Woodbine—See W08AJ, Corbin.

Louisiana

Alexandria—K19DM, Inspiration Television Inc., 1544 Alta Vista Dr., Vista, CA 92084 (KTBN-TV Ch. 40 Santa Ana-Los Angeles, CA)—1000-w, lat. 31° 16' 04", long. 92° 26' 24".

Alexandria—K47DW, Charles Chatelain, 123 N. Easy St., Lafayette, LA 70506 (KADN Ch. 15 Lafayette)—lat. 31° 16' 04", long. 92° 26' 24".

***Baton Rouge**—K11TT, Jerome Conrad, 2315 N. Granite Reef, Scottsdale, AZ 85257—195-w, lat. 30° 26' 02", long. 91° 05' 09". Note: Applying for LPTV license.

***Baton Rouge**—K13VE, Jeff Jacobsen, 7432 E. Diamond, Scottsdale, AZ 85040 (W19AW Ch. 19 Baton Rouge)—10-w, lat. 30° 27' 06", long. 91° 11' 14". Note: Licensed as LPTV.

Baton Rouge—K21DQ, Great Oaks Bcstg. Corp., 914 N. Foster Dr., Baton Rouge, LA 70806 (W19AW Ch. 19 Baton Rouge)—1000-w, lat. 30° 26' 02", long. 91° 05' 09". Note: Licensed as LPTV.

***Baton Rouge**—W39AT, American Television Inc., 910 N. Foster Dr., Baton Rouge, LA 70806 (W19AW Ch. 19 Baton Rouge)—lat. 30° 29' 34", long. 91° 00' 15". Note: Licensed as LPTV.

Crowley—W65AS, Full Gospel Business Men's Fellowship, Box 1304, Crowley, LA 70527—100-w, lat. 30° 11' 00", long. 92° 21' 50". Note: Licensed as LPTV.

***Donaldsonville**—K22DJ, Great Oaks Bcstg. Corp., 914 N. Foster Dr., Baton Rouge, LA 70806 (W19AW Ch. 19 Baton Rouge)—1000-w, lat. 30° 05' 57", long. 91° 00' 13". Note: Licensed as LPTV.

***Houma**—K30EM, Great Oaks Bcstg. Corp., 914 N. Foster Dr., Baton Rouge, LA 70806 (W19AW Ch. 19 Baton Rouge)—1000-w, lat. 29° 38' 45", long. 90° 40' 30". Note: Licensed as LPTV.

Lake Charles—K51EC, National Minority TV Inc., Box C-11951, Santa Ana, CA 92711 (KTBN-TV Ch. 40 Santa Ana-Los Angeles, CA)—1000-w, lat. 30° 16' 45", long. 93° 14' 45".

Monroe—K27EF, Victory Communications Inc., 2040 Hawley Or., Vista, CA 92084 (KTBN-TV Ch. 40 Santa Ana-Los Angeles, CA)—1000-w, lat. 32° 39' 36", long. 92° 05' 15".

***Monroe**—W02AW, KTVE Inc., 400 W. Main St., El Dorado, AR 71730 (KTVE Ch. 10 Monroe-El Dorado, Arkansas)—10-w, lat. 32° 27' 45", long. 92° 06' 02".

***Morgan City**—K07UT, Great Oaks Bcstg. Corp., 914 N. Foster Dr., Baton Rouge, LA 70806 (W19AW Ch. 19 Baton Rouge)—10-w, lat. 29° 45' 03", long. 91° 10' 21". Note: Licensed as LPTV.

***New Orleans**—W61AZ, Channel America LPTV Holdings Inc., Suite 804, 24 W. 57th St., New York, NY 10019 (KTBN-TV Ch. 40 Santa Ana-Los Angeles, CA)—100-w, lat. 29° 57' 14", long. 90° 04' 31". Note: Licensed as LPTV.

***Plaquemine**—K06MD, Great Oaks Bcstg. Corp., 914 N. Foster Dr., Baton Rouge, LA 70806 (W19AW Ch. 19 Baton Rouge)—10-w, lat. 30° 17' 33", long. 91° 14' 02". Note: Licensed as LPTV. Requests modification of CP for change from Ch. 6 to Ch. 65, lat. 30° 27' 32", long. 91° 08' 20".

Shreveport—W65CE, Trinity Bcstg. Network Inc., Box C-11949, Santa Ana, CA 92411 (KTBN-TV Ch. 40 Santa Ana-Los Angeles, CA)—1000-w, lat. 32° 39' 58", long. 93° 55' 59".

Maine

Allagash—W02BB, Allagash Plantation, Main Rd., Allagash, ME 04774 (WAGM-TV Ch. 8 Presque Isle)—1-w, lat. 47° 06' 42", long. 69° 05' 48".

Translators—Maine

Allagash—W04BH, Maine Public Bcstg. Corp., 65 Texas Ave., Bangor, ME 04401 (WMEM-TV Ch. 10 Presque Isle)—1-w, lat. 47° 04' 50", long. 69° 00' 16".

Allagash—W12BE, Allagash Plantation, Main Rd., Allagash, ME 04774 (WAGM-TV Ch. 8 Presque Isle)—1-w, lat. 47° 04' 50", long. 69° 00' 16".

Anson—See W14AB, Skowhegan.

Bangor—W30BF, Maine Public Broadcasting Corp., 65 Texas Ave., Bangor, ME 04401-4398—1000-w, lat. 44° 40' 39", long. 68° 45' 15".

Bethel, Greenwood & Locke Mill—W04BS, Maine Public Bcstg. Corp., 1450 Lisbon St., Lewiston, ME 04240 (WCBB Ch. 10 Augusta-Lewiston-Portland)—5-w, lat. 44° 25' 42", long. 70° 46' 46".

Bridgton—See W03AM, Harrison.

Calais—W57AQ, WLBS Television Inc., Box 934, Bangor, ME 04401 (WLBS-TV Ch. 2 Bangor)—100-w, lat. 45° 01' 44", long. 67° 19' 24". Note: Licensed as LPTV.

Calais—W61AO, Vision Communications Inc., 106 Possum Way, Clarks Summit, PA 18411 (WABI-TV Ch. 5 Bangor)—100-w, lat. 45° 01' 44", long. 67° 19' 24".

Greenwood—See W04BS, Bethel.

Harrison, Bridgton & North Bridgton—W03AM, Maine Public Bcstg. Corp., 1450 Lisbon St., Lewiston, ME 04240 (WCBB Ch. 10 Augusta-Lewiston-Portland)—10-w, lat. 44° 05' 58", long. 70° 40' 22".

Locke Mill—See W04BS, Bethel.

Lower Sabao Lake & Mopang Lake—W10AU, Princeton-Calais Translators Inc., 33 Swan St., Calais, ME 04619 (WLBS-TV Ch. 2 Bangor)—1-w, lat. 44° 53' 25", long. 68° 01' 10".

Madawaska—W11AA, NEPSK Inc., Box 1149, Presque Isle, ME 04769 (WAGM-TV Ch. 8 Presque Isle)—1-w, lat. 47° 20' 30", long. 68° 18' 51".

Madison—See W14AB, Skowhegan.

Mopang Lake—See W10AU, Lower Sabao Lake.

North Bridgton—See W03AM, Harrison.

***Pittsfield**—W04BT, Maine Public Bcstg. Corp., 1450 Lisbon St., Lewiston, ME 04240 (WCBB Ch. 10 Augusta-Lewiston-Portland)—10-w, lat. 44° 48' 45", long. 69° 26' 53".

Portland—W18AY, National Minority TV Inc., Box C-11949, Santa Ana, CA 92711 (KTBN-TV Ch. 40 Santa Ana-Los Angeles, CA)—lat. 43° 39' 18", long. 70° 15' 52".

Princeton—W78AD, Princeton-Calais Translators Inc., 33 Swan St., Calais, ME 04619 (WLBS-TV Ch. 2 Bangor)—20-w, lat. 45° 23' 40", long. 67° 47' 30".

Princeton—W80AF, Princeton-Calais Translators Inc., 33 Swan St., Calais, ME 04619 (WABI-TV Ch. 5 Bangor)—20-w, lat. 45° 23' 40", long. 67° 47' 30".

Skowhegan, Madison & Anson—W14AB, Maine Public Bcstg. Corp., 1450 Lisbon St., Lewiston, ME 04240 (WCBB Ch. 10 Augusta-Lewiston-Portland)—100-w, lat. 44° 42' 48", long. 69° 43' 36".

St. Francis—W02AU, St. Francis Chamber of Commerce, Main St., St. Francis, ME 04774 (WAGM-TV Ch. 8 Presque Isle)—1-w, lat. 47° 10' 08", long. 68° 51' 47".

St. Francis—W04AY, Maine Public Bcstg. Corp., 65 Texas Ave., Bangor, ME 04401 (WMEM-TV Ch. 10 Presque Isle)—1-w, lat. 47° 10' 08", long. 68° 51' 47".

St. John Plantation—W11AY, Town of St. John, RFD No. 3, Box 416, Fort Kent, ME 04743 (WAGM-TV Ch. 8 Presque Isle)—100-w, lat. 47° 13' 30", long. 68° 42' 16".

Waterville—W04AK, WLBS Television Inc., Box 934, Bangor, ME 04401 (WLBS-TV Ch. 2 Bangor)—1-w, lat. 44° 31' 36", long. 69° 38' 40". Note: Licensed as LPTV.

Maryland

Barton—W09AC, Barton TV Translators Inc., Barton, MD 21521—1-w, lat. 39° 30' 25", long. 79° 01' 20".

Barton—W11AF, Barton TV Translators Inc., Barton, MD 21521 (WTAE-TV Ch. 4 Pittsburgh, PA)—1-w, lat. 39° 30' 25", long. 79° 01' 20".

Flintstone—W08BN, Flintstone Community TV Inc., Flintstone, MD 21530 (WJAC-TV Ch. 6 Johnstown, PA)—1-w, lat. 39° 41' 18", long. 78° 31' 56".

Flintstone—W11AL, Flintstone Community TV Inc., Flintstone, MD 21530 (WUSA Ch. 9 Washington, DC)—1-w, lat. 39° 41' 18", long. 78° 31' 56".

Flintstone—W13AD, Flintstone Community TV Inc., Flintstone, MD 21530 (WJLA-TV Ch. 7 Washington, DC)—1-w, lat. 39° 41' 18", long. 78° 31' 56".

***Frederick**—W48AR, Great Trails Bcstg. Corp., 717 E. David Rd., Dayton, OH 45429 (WHAG-TV Ch. 25 Hagerstown)—442-w, lat. 39° 20' 54", long. 77° 24' 33".

***Frederick**—W52AS, Great Trails Bcstg. Corp., 717 E. David Rd., Dayton, OH 45429 (WHAG-TV Ch. 25 Hagerstown)—1000-w, lat. 39° 20' 54", long. 77° 24' 33".

Westernport—W08AQ, United TV Inc., Box 351, Rte. 1, Westport, MD 21562—1-w, lat. 39° 29' 44", long. 79° 03' 39".

Westernport—W12AJ, United TV Inc., Box 351, Rte. 1, Westport, MD 21562 (WJAC-TV Ch. 6 Johnstown, PA)—1-w, lat. 39° 29' 44", long. 79° 03' 39".

Massachusetts

Adams & Williamstown, MA & Bennington, VT—W51AE, Viacom Bcstg. Inc., Box 4035, Albany, NY 12204 (WNYT Ch. 13 Albany-Troy-Schenectady, NY)—1000-w, lat. 42° 38' 14", long. 73° 10' 07".

Dennis—W67BA, Cape Television Inc., 99 Asnebumskit Rd., Paxton, MA 01612—100-w, lat. 41° 41' 19", long. 70° 20' 49". Note: Licensed as LPTV.

Hyannis—W08CH, WGBH Educational Foundation, 125 Western Ave., Boston, MA 02134 (WGBH-TV Ch. 2 Boston)—10-w, lat. 41° 43' 46", long. 70° 10' 01". Note: Licensed as LPTV.

Lanesborough, Lenox, Pittsfield & West Pittsfield—W07AI, Arsenal M Sub Inc., 1211 Ave. of the Americas, New York, NY 10036 (WNYT Ch. 13 Albany-Troy-Schenectady, NY)—10-w, lat. 42° 25' 26", long. 73° 15' 57".

Lenox—See W07AI, Lanesborough.

New Bedford—W20AH, Freedom WLNE-TV Inc., 430 County St., New Bedford, MA 02741 (WLNE Ch. 6 Providence, RI-New Bedford, MA)—626-w, lat. 41° 38' 00", long. 70° 55' 50". Note: Licensed as LPTV.

Pittsfield—See W07AI, Lanesborough.

Springfield—W69AQ, Jasas Corp., Suite 3000, 301 Commerce St., Fort Worth, TX 76102 (WUNI Ch. 27 Worcester)—100-w, lat. 42° 05' 01", long. 72° 42' 16".

West Pittsfield—See W07AI, Lanesborough.

Williamstown—See W51AE, Adams.

Michigan

Ann Arbor—W67AJ, Eastern Michigan University, 426 King Hall, Ypsilanti, MI 48197 (WLNS-TV Ch. 6 Lansing)—100-w, lat. 42° 16' 34", long. 83° 44' 17".

Battle Creek—W20AZ, Three Angels Bcstg. Network Inc., Box 176A, RR 3, Thompsonville, IL 62890 (KTBN-TV Ch. 40 Santa Ana-Los Angeles, CA)—1000-w, lat. 42° 17' 17", long. 85° 09' 54".

Bessemer, Ramsey & Wakefield—W07AU, Tri City Improvement Corp., 212 W. Lead, Bessemer, MI 49911 (KDLH Ch. 3 Duluth, MN-Superior, WI)—1-w, lat. 46° 28' 18", long. 90° 00' 43".

Bessemer, Ramsey & Wakefield—W09AQ, Tri City Improvement Corp., 212 W. Lead, Bessemer, MI 49911 (KBJR-TV

Ch. 6 Duluth, MN-Superior, WI)—1-w, lat. 46° 28' 18", long. 90° 00' 43".

Calumet—W05AQ, Federal Bcstg. Co., Box 460, Marquette, MI 49855 (WLUC-TV Ch. 6 Marquette)—100-w, lat. 47° 08' 06", long. 88° 33' 53".

Champion—W11AV, Neighborhood Twp. Translator TV Authority, Box 124A, Rte. 1, Champion, MI (WDIV Ch. 4 Detroit)—1-w, lat. 46° 30' 29", long. 87° 58' 07".

Crystal Falls Twp.—W49AF, Crystal Falls Township, B. W. St. Clair, 5970 W. 70th Ave., Arvada, CO (WGBA Ch. 26 Green Bay, WI)—100-w, lat. 46° 10' 00", long. 88° 22' 30".

Detroit—W66BV, Los Cerezos Television Co., 1150 17th St. NW, Washington, DC (KWEX-TV Ch. 41 San Antonio, TX)—1000-w, lat. 42° 19' 45", long. 83° 02' 25". Note: Licensed as LPTV.

East Lansing—See W69BJ, Lansing.

Escanaba—W40AN, BBC License Subsidiary L.P., Suite 1200, 980 N. Michigan Ave., Chicago, IL 60611 (WLUK-TV Ch. 11 Green Bay, WI)—1000-w, lat. 45° 46' 56", long. 87° 06' 04".

Felch—W09BA, Felch Area TV Corp., Felch, MI 49831 (WGBA Ch. 26 Green Bay, WI)—1-w, lat. 45° 59' 05", long. 87° 52' 00".

Grand Rapids—W15AM, Le Sea Bcstg. Corp., Box 12, South Bend, IN 46624 (WHME-TV Ch. 46 South Bend, IN)—900-w, lat. 43° 01' 01", long. 85° 44' 25".

Gwinn—W02AM, Forsyth Twp. Co-op, Box 468, Gwinn, MI 49841 (WGBA Ch. 26 Green Bay, WI)—1-w, lat. 46° 17' 03", long. 87° 29' 09".

Iron Mountain—K47AF, Bresnan Communications Co. L.P., 709 Westchester Ave., White Plains, NY 10604—100-w, lat. 45° 49' 21", long. 88° 02' 38".

Iron Mountain—W30AK, Bresnan Communications Co. L.P., 709 Westchester Ave., White Plains, NY 10604 (WJMN-TV Ch. 3 Escanaba)—100-w, lat. 45° 49' 15", long. 88° 02' 38". Note: Licensed as LPTV.

Iron Mountain—W43AN, Bresnan Communications Co. L.P., 709 Westchester Ave., White Plains, NY 10604—100-w, lat. 45° 49' 15", long. 88° 02' 38".

***Iron Mountain**—W56BF, Bresnan Communications Co. L.P., 709 Westchester Ave., White Plains, NY 10604—lat. 45° 49' 15", long. 88° 02' 38".

Iron Mountain—W65BN, Bresnan Communications Co. L.P., 709 Westchester Ave., White Plains, NY 10604 (WJMN-TV Ch. 3 Escanaba)—100-w, lat. 45° 49' 15", long. 88° 02' 38". Note: Licensed as LPTV.

Jackson—W59CA, Tri-State Christian TV Inc., Box 1010, Marion, IL 62959 (WAQP Ch. 49 Saginaw)—1000-w, lat. 42° 23' 28", long. 84° 37' 22".

Kalamazoo—W2480, Tri-State Christian TV Inc., Box 1010, Marion, IL 62959 (WTLJ Ch. 54 Muskegon)—1000-w, lat. 42° 07' 43", long. 85° 20' 16".

L'Anse—W70AZ, Federal Bcstg. Co., Box 460, Marquette, MI 49855 (WLUC-TV Ch. 6 Marquette)—100-w, lat. 46° 46' 49", long. 88° 32' 30".

Lansing & East Lansing—W69BJ, Tri-State Christian TV Inc., Box 1010, Marion, IL 62959 (WAQP Ch. 49 Saginaw)—1000-w, lat. 42° 40' 33", long. 84° 30' 00".

Leeland & surrounding areas—W69AV, Central Michigan U., Broomfield Rd., Mount Pleasant, MI 48859 (WCML-TV Ch. 6 Alpena)—100-w, lat. 44° 58' 50", long. 85° 40' 45".

***Muskegon**—W29BE, Trinity Bcstg. Network Inc., Box C-11949, Santa Ana, CA 92711 (KTBN-TV Ch. 40 Santa Ana-Los Angeles, CA)—lat. 43° 13' 47", long. 86° 05' 05". Requests modification of CP for change of city of license to Traverse City, from Ch. 29 to Ch. 17, to 1000-w, lat. 44° 46' 32", long. 85° 41' 02". BPTT-JE0415XN.

***Petoskey**—W17AV, Heritage Bcstg. of Michigan, Box 627, Cadillac, MI 49601 (WWTW Ch. 9 Cadillac-Traverse City)—1000-w, lat. 45° 28' 40", long. 84° 57' 04".

Ramsey—See W07AU, Bessemer.

Ramsey—See W09AO, Bessemer.

Republic—W09AJ, Republic Twp., c/o Clerk, Republic, MI 49879—1-w, lat. 46° 23' 59", long. 87° 59' 23".

Sault Ste. Marie—W67CS, Inspiration TV of Southern Oregon, 1544 Alta Vista Dr., Vista, CA 92084 (KTBN-TV Ch. 40 Santa Ana-Los Angeles, CA)—1000-w, lat. 46° 26' 16", long. 84° 22' 42".

Traverse City—W40AY, GRK Productions Joint Venture, 7400 S. 45th Rd., Cadillac, MI 49601 (WGKI Ch. 33 Cadillac)—1000-w, lat. 44° 46' 13", long. 85° 41' 43".

Traverse City—W46AD, Central Michigan U., Broomfield Rd., Mount Pleasant, MI 48859 (WCML-TV Ch. 6 Alpena)—1000-w, lat. 44° 46' 36", long. 85° 41' 02".

Wakefield—See W07AU, Bessemer.

Wakefield—See W09AO, Bessemer.

White Pine—W07AA, Porkie Mountains TV Co. Inc., Box 35, White Pine, MI (KDLH Ch. 3 Duluth, MN-Superior, WI)—1-w, lat. 46° 48' 45", long. 89° 40' 09".

White Pine—W70AT, Porkie Mountains TV Co. Inc., 25 Hemlock St., White Pine, MI 49971 (WJFW-TV Ch. 12 Wausau-Rhinelander, WI)—100-w, lat. 46° 48' 45", long. 89° 40' 09".

White Pine—W74AS, Porkie Mountains TV Co. Inc., 25 Hemlock St., White Pine, MI 49971 (WDIO-TV Ch. 10 Duluth, MN)—100-w, lat. 46° 48' 45", long. 89° 40' 09".

White Pine—W83AS, Porkie Mountains TV Co. Inc., 25 Hemlock St., White Pine, MI 49971 (WLUC-TV Ch. 6 Marquette)—100-w, lat. 46° 48' 45", long. 89° 40' 09".

Minnesota

***Aitkin**—K27EV, WDIO-TV Inc., 3415 University Ave., St. Paul, MN 55114 (WDIO-TV Ch. 10 Duluth)—1000-w, lat. 46° 32' 05", long. 93° 52' 41".

Aitkin—K33DX, Benedek Bcstg. Corp., Stewart Square Bldg., Suite 210, 303 W. State St., Rockford, IL 61101 (KDLH Ch. 3 Duluth, MN-Superior, WI)—100-w, lat. 46° 32' 05", long. 93° 52' 41". Holds CP for change to 1000-w. BPTT-930401TN.

***Aitkin**—K35EF, KBJR License Inc., One Dag Hammarskjöld Plaza, New York, NY 10017 (KBJR-TV Ch. 6 Duluth, MN-Superior, WI)—1000-w, lat. 46° 32' 05", long. 93° 52' 41".

***Aitkin**—K66BI, WDIO-TV Inc., 3415 University Ave., St. Paul, MN 55114 (WDIO-TV Ch. 10 Duluth)—1000-w, lat. 46° 32' 05", long. 93° 52' 41".

Alexandria—K24AE, Selective TV Inc., 614 Hawthorne, Alexandria, MN 56308—100-w, lat. 45° 55' 59", long. 95° 26' 50".

Alexandria—K26CL, Selective TV Inc., Box 665, 614 Hawthorne, Alexandria, MN 56308 (KLGT-TV Ch. 23 Minneapolis-St. Paul)—100-w, lat. 45° 55' 59", long. 95° 26' 50". Note: Licensed as LPTV.

Alexandria—K28BT, Selective TV Inc., Box 665, 614 Hawthorne, Alexandria, MN 56308 (KITN-TV Ch. 29 Minneapolis-St. Paul)—100-w, lat. 45° 55' 59", long. 95° 26' 50". Note: Licensed as LPTV.

Alexandria—K30AF, Selective TV Inc., Box 665, 614 Hawthorne, Alexandria, MN 56308 (KWCM-TV Ch. 10 Appleton)—100-w, lat. 45° 55' 59", long. 95° 26' 50". Note: Licensed as LPTV.

Alexandria—K34AF, Selective TV Inc., Box 665, 614 Hawthorne, Alexandria, MN 56308 (KVRR Ch. 15 Fargo, ND-Moorhead, MN)—100-w, lat. 45° 55' 59", long. 95° 26' 50".

Alexandria—K36AA, Selective TV Inc., Box 665, Alexandria, MN 56308 (WCCO-TV Ch. 4 Minneapolis-St. Paul)—100-w, lat. 45° 55' 59", long. 95° 26' 50".

Alexandria—K38AC, Selective TV Inc., Box 665, Alexandria, MN 56308 (KMSP-TV Ch. 9 Minneapolis-St. Paul)—100-w, lat. 45° 55' 59", long. 95° 26' 50".

Alexandria—K40AA, Selective TV Inc., Box 665, Alexandria, MN 56308 (KTHI-TV Ch. 11 Fargo-Grand Forks, ND)—100-w, lat. 45° 55' 59", long. 95° 26' 50".

Alexandria—K48DV, Selective TV Inc., Box 665, 614 Hawthorne, Alexandria, MN 56308—100-w, lat. 45° 55' 59", long. 95° 26' 50". Note: Licensed as LPTV.

Alexandria—K62AU, Selective TV Inc., Box 665, Alexandria, MN 56308 (KWCM-TV Ch. 10 Appleton)—100-w, lat. 45° 55' 59", long. 95° 26' 50".

***Alexandria & Douglas County**—K58AT, Central Minnesota TV Co., 720 Hawthorne St., Alexandria, MN 55435 (WIRT Ch. 13 Hibbing)—100-w, lat. 45° 54' 44", long. 95° 29' 54".

Appleton—K29CC, Prairieview TV Inc., 6545 Cecilia Circle, Minneapolis, MN 55435 (KITN-TV Ch. 29 Minneapolis-St. Paul)—lat. 45° 10' 49", long. 95° 59' 47". Note: Licensed as LPTV.

Appleton—K52AH, Prairieview TV Inc., 6545 Cecilia Circle, Minneapolis, MN 55435 (KCCO-TV Ch. 7 Alexandria)—100-w, lat. 45° 10' 49", long. 95° 59' 47".

Appleton—K54AK, Prairieview TV Inc., 6545 Cecilia Circle, Minneapolis, MN 55435 (KMSP-TV Ch. 9 Minneapolis-St. Paul)—100-w, lat. 45° 10' 49", long. 95° 59' 47".

Appleton—K56BZ, Prairieview TV Inc., 6545 Cecilia Circle, Minneapolis, MN 55435 (KARE Ch. 11 Minneapolis-St. Paul)—100-w, lat. 45° 10' 49", long. 95° 59' 47".

Appleton—K60AB, Prairieview TV Inc., 6545 Cecilia Circle, Minneapolis, MN 55435 (KVRR Ch. 15 Fargo, ND-Moorhead, MN)—100-w, lat. 45° 10' 49", long. 95° 59' 47".

Baudette—K53BL, Lake of the Woods County, Box 808, Baudette, MN 56623 (KXJB-TV Ch. 4 Valley City-Fargo, ND)—100-w, lat. 48° 40' 14", long. 94° 34' 24".

Baudette—K55BH, Lake of the Woods County, Box 808, Baudette, MN 56623 (KTHI-TV Ch. 11 Fargo-Grand Forks, ND)—100-w, lat. 48° 40' 14", long. 94° 34' 24".

Baudette—K57AR, Lake of the Woods County, Box 808, Baudette, MN 56623 (WDAZ-TV Ch. 8 Devils Lake-Grand Forks, ND)—100-w, lat. 48° 40' 14", long. 94° 34' 24".

Bemidji—K26AC, Red River Broadcast Corp., Box 9115, 4015 9th Ave. SW, Fargo, ND 58106 (KVRR Ch. 15 Fargo, ND-Moorhead, MN)—1000-w, lat. 47° 33' 19", long. 94° 47' 59".

Bemidji—K28DD, Hubbard Bcstg. Inc., 3415 University Ave., St. Paul, MN 55114 (KSAX Ch. 42 Alexandria)—100-w, lat. 47° 28' 08", long. 94° 49' 23".

Bemidji—K30DK, Howard F. Roycroft, 555 13th St. NW, Washington, DC 20004 (KMSP-TV Ch. 9 Minneapolis-St. Paul)—1000-w, lat. 47° 28' 08", long. 94° 49' 23".

Bemidji—K46AG, Headwaters TV Translator Corp., Box 83, (KDLH Ch. 3 Duluth, MN-Superior, WI)—100-w, lat. 47° 28' 40", long. 94° 48' 45".

Bemidji—K48AO, Headwaters TV Translator Corp., Box 83, (KBJR-TV Ch. 6 Duluth, MN-Superior, WI)—100-w, lat. 47° 28' 40", long. 94° 48' 45".

Bemidji—K50AK, WOIO-TV Inc., 3415 University Ave., St. Paul, MN 55114 (WIRT Ch. 13 Hibbing)—100-w, lat. 47° 28' 40", long. 94° 48' 45".

Bergville—See K02HG, Northome.

Bergville—See K04BX, Northome.

Big Falls & rural areas—K60BO, County of Koochiching, Box 186, Courthouse, International Falls, MN 56649 (KBJR-TV Ch. 6 Duluth, MN-Superior, WI)—100-w, lat. 48° 11' 30", long. 93° 48' 00".

Big Falls & rural areas—K62BJ, County of Koochiching, Box 186, Courthouse, International Falls, MN 56649 (KDLH Ch. 3 Duluth, MN-Superior, WI)—100-w, lat. 48° 11' 30", long. 93° 48' 00".

Big Falls & rural areas—W64AM, County of Koochiching, Box 186, Courthouse, International Falls, MN 56649 (WIRT Ch. 13 Hibbing)—100-w, lat. 48° 11' 30", long. 93° 48' 00".

Big Fork, Marcell & Marcell rural areas—K67CA, EZ-TV Inc., Box 166, Big Fork, MN 56628 (KDLH Ch. 3 Duluth, MN-Superior, WI)—100-w, lat. 47° 39' 05", long. 93° 40' 24".

Big Fork, Marcell & Marcell rural areas—K69CR, EZ-TV Inc., Box 166, Big Fork, MN 56628 (KBJR-TV Ch. 6 Duluth, MN-Superior, WI)—100-w, lat. 47° 39' 05", long. 93° 40' 24".

Birchdale, Black River rural areas & Loman—K56BO, County of Koochiching, Box 186, Courthouse, International Falls, MN 56649 (KDLH Ch. 3 Duluth, MN-Superior, WI)—100-w, lat. 48° 29' 08", long. 94° 00' 26".

Birchdale, Black River rural areas & Loman—W58AI, County of Koochiching, Box 186, Courthouse, International Falls, MN 56649 (WIRT Ch. 13 Hibbing)—100-w, lat. 48° 29' 08", long. 94° 00' 26".

Black River—See K56BO, Birchdale.

Black River—See W58AI, Birchdale.

Blue Earth—K70DR, KTTC Television Inc., 601 First Ave. SW, Rochester, MN 55902 (KTTC Ch. 10 Rochester)—100-w, lat. 43° 38' 05", long. 94° 02' 35".

Translators—Minnesota

Brainerd—K16BQ, Hubbard Bcstg. Inc., 3415 University Ave., St. Paul, MN 55114 (KSAX Ch. 42 Alexandria)—1000-w, lat. 46° 19' 19", long. 94° 09' 55".

Brainerd—K28DF, Howard F. Roycroft, 555 13th St. NW, Washington, DC 20004 (KMSP-TV Ch. 9 Minneapolis-St. Paul)—1000-w, lat. 46° 19' 19", long. 94° 09' 55".

Brainerd—K54AT, Red River Broadcast Corp., Box 9115, 4015 9th Ave. SW, Fargo, ND 58106 (KVRN Ch. 15 Fargo, ND-Moorhead, MN)—1000-w, lat. 46° 25' 21", long. 94° 27' 41". Note: Licensed as LPTV.

Brainerd—K57BJ, WDIO-TV Inc., 3415 University Ave., St. Paul, MN 55114 (WDIO-TV Ch. 10 Duluth)—100-w, lat. 46° 19' 20", long. 94° 09' 44".

Brainerd—K74CM, Blue Grass TV Inc., 425 W. Superior St., Duluth, MN 55802 (KDLH Ch. 3 Duluth, MN-Superior, WI)—100-w, lat. 46° 19' 20", long. 94° 09' 44".

Brainerd resort area—K78BP, Northland Communications Corp., Box 341, Brainerd, MN 56401 (KDLH Ch. 3 Duluth, MN-Superior, WI)—100-w, lat. 46° 26' 15", long. 94° 23' 05".

Breckenridge—See K09MF, Wahpeton, ND.

Cass Lake—K78AK, Blue Grass TV Inc., 425 W. Superior St., Duluth, MN 55802 (KDLH Ch. 3 Duluth, MN-Superior, WI)—10-w, lat. 47° 21' 30", long. 94° 28' 55".

Cass Lake—K82AF, Granite Bcstg. Corp., 230 E. Superior St., Duluth, MN 55802 (KBJR-TV Ch. 6 Duluth, MN-Superior, WI)—10-w, lat. 47° 21' 30", long. 94° 28' 55".

Deer River—K59BQ, Benedek Bcstg. Corp., Stewart Square Bldg., Suite 210, 303 W. State St., Rockford, IL 61101 (KDLH Ch. 3 Duluth, MN-Superior, WI)—100-w, lat. 47° 21' 15", long. 93° 45' 20".

Deer River—K61BH, KBJR License Inc., One Dag Hammarskjold Plaza, New York, NY 10017 (KBJR-TV Ch. 6 Duluth, MN-Superior, WI)—100-w, lat. 47° 21' 15", long. 93° 45' 20".

Donnelly—K53DX, Tri-County UHF-TV Inc., 120 W. Schlieman, Appleton, MN 56308 (KVRN Ch. 15 Fargo, ND-Moorhead, MN)—51-w, lat. 45° 42' 08", long. 96° 08' 14".

Donnelly—K55FW, Tri-County UHF-TV Inc., 120 W. Schlieman, Appleton, MN 56308—50.0-w, lat. 45° 42' 08", long. 96° 08' 13".

Donnelly & Herman—K57BL, Tri-County UHF-TV Inc., 120 W. Schlieman, Appleton, MN 56308 (KARE Ch. 11 Minneapolis-St. Paul)—48-w, lat. 45° 42' 08", long. 96° 08' 14".

Donnelly & Herman—K59BT, Tri-County UHF-TV Inc., 120 W. Schlieman, Appleton, MN 56308 (KMSP-TV Ch. 9 Minneapolis-St. Paul)—43-w, lat. 45° 42' 08", long. 96° 08' 14".

Donnelly & Herman—K61BJ, Tri-County UHF-TV Inc., 120 W. Schlieman, Appleton, MN 56308 (KDLO-TV Ch. 3 Florence-Watertown, SD)—42-w, lat. 45° 42' 08", long. 96° 08' 14".

Donnelly & Herman—K63BW, Hubbard Bcstg. Inc., 3415 University Ave., St. Paul, MN 55114 (KSAX Ch. 42 Alexandria)—45-w, lat. 45° 42' 08", long. 96° 08' 13".

Douglas County—See K58AT, Alexandria.

***Ely**—K30DX, Harry W. Reed II, No. 3, 2618 J St., Sacramento, CA 95816-4313 (CKPR-TV Ch. 2 Thunder Bay, Ont.)—100-w, lat. 47° 53' 40", long. 91° 51' 50".

Ely—K32DH, Harry W. Reed II, No. 3, 2618 J St., Sacramento, CA 95816-4313 (KDLH Ch. 3 Duluth, MN-Superior, WI)—100-w, lat. 47° 53' 40", long. 91° 51' 50".

***Ely**—K34DS, Harry W. Reed II, No. 3, 2618 J St., Sacramento, CA 95816-4313 (WDIO-TV Ch. 10 Duluth)—100-w, lat. 47° 53' 40", long. 91° 51' 50".

***Ely**—K36CY, Harry W. Reed II, No. 3, 2618 J St., Sacramento, CA 95816-4313 (WDSE-TV Ch. 8 Duluth, MN-Superior, WI)—100-w, lat. 47° 53' 40", long. 91° 51' 50".

Ely—K38DH, Harry W. Reed II, No. 3, 2618 J St., Sacramento, CA 95816-4313 (KBJR-TV Ch. 6 Duluth, MN-Superior, WI)—100-w, lat. 47° 53' 40", long. 91° 51' 50".

Fairmont—K79BK, KTTC Television Inc., 601 First Ave. SW, Rochester, MN 55902 (KTTC Ch. 10 Rochester)—100-w, lat. 43° 37' 45", long. 94° 30' 40".

Fergus Falls—K02MM, Forum Publishing, Box 2026, Fargo, ND 58107 (WDAY-TV Ch. 6 Fargo, ND)—10-w, lat. 46° 19' 35", long. 96° 05' 25".

Funkley—See K02HG, Northome.

Funkley—See K04BX, Northome.

Godahl—K44AD, Cooperative Television Assn. of Southern MN, Hwy. 4N, Sleepy Eye, MN 56085 (KMSP-TV Ch. 9 Minneapolis-St. Paul)—100-w, lat. 44° 06' 20", long. 94° 36' 56".

Godahl—K46AA, Cooperative Television Assn. of Southern MN, Hwy. 4N, Sleepy Eye, MN 56085 (KTCA-TV Ch. 2 St. Paul-Minneapolis)—100-w, lat. 44° 06' 20", long. 94° 36' 56".

Godahl—K50AB, Cooperative Television Assn. of Southern MN, Hwy. 4N, Sleepy Eye, MN 56085 (KITN-TV Ch. 29 Minne-

apolis-St. Paul)—100-w, lat. 44° 06' 20", long. 94° 36' 56".

Godahl—K52AB, Cooperative Television Assn. of Southern MN, Hwy. 4N, Sleepy Eye, MN 56085 (KARE Ch. 11 Minneapolis-St. Paul)—100-w, lat. 44° 06' 20", long. 94° 36' 56".

Godahl—K54AC, Cooperative Television Assn. of Southern MN, Hwy. 4N, Sleepy Eye, MN 56085 (WCCO-TV Ch. 4 Minneapolis-St. Paul)—100-w, lat. 44° 06' 20", long. 94° 36' 56".

Grand Marais—K63BI, Benedek Bcstg. Corp., Stewart Square Bldg., Suite 210, 303 W. State St., Rockford, IL 61101 (KDLH Ch. 3 Duluth, MN-Superior, WI)—100-w, lat. 47° 46' 13", long. 90° 21' 06".

Grand Marais—K65BJ, KBJR License Inc., One Dag Hammarskjold Plaza, New York, NY 10017 (KBJR-TV Ch. 6 Duluth, MN-Superior, WI)—100-w, lat. 47° 46' 13", long. 90° 21' 06".

Grand Marais—K67CT, Duluth-Superior Area Educational TV Corp., 1202 E. University Circle, Duluth, MN 55811 (WDSE-TV Ch. 8 Duluth, MN-Superior, WI)—100-w, lat. 47° 46' 13", long. 90° 21' 06".

Grand Marais—W61AF, WDIO-TV Inc., 3415 University Ave., St. Paul, MN 55114 (WDIO-TV Ch. 10 Duluth)—100-w, lat. 47° 46' 09", long. 90° 20' 49".

Grand Portage—K53BH, Duluth-Superior Area Educational TV Corp., 1202 E. University Circle, Duluth, MN 55811 (WDSE-TV Ch. 8 Duluth, MN-Superior, WI)—100-w, lat. 47° 58' 30", long. 89° 45' 34".

Grand Portage—K55BR, WDIO-TV Inc., 3415 University Ave., St. Paul, MN 55114 (WDIO-TV Ch. 10 Duluth)—100-w, lat. 47° 58' 30", long. 89° 45' 34".

Grand Portage—K57BH, Benedek Bcstg. Corp., Stewart Square Bldg., Suite 210, 303 W. State St., Rockford, IL 61101 (KDLH Ch. 3 Duluth, MN-Superior, WI)—100-w, lat. 47° 58' 30", long. 89° 45' 34".

Grand Portage—K59BJ, KBJR License Inc., One Dag Hammarskjold Plaza, New York, NY 10017 (KBJR-TV Ch. 6 Duluth, MN-Superior, WI)—100-w, lat. 47° 58' 30", long. 89° 45' 34".

Grand Rapids—K18AI, Red River Broadcast Corp., Box 9115, 4015 9th Ave. SW, Fargo, ND 58106 (KVRN Ch. 15 Fargo, ND-Moorhead, MN)—1000-w, lat. 47° 20' 22", long. 93° 23' 48". Note: Licensed as LPTV.

Granite Falls—K59BE, Minnesota Valley TV Improvement Corp., Box 166, Granite Falls, MN 56241 (KCCO-TV Ch. 7 Alexandria)—110-w, lat. 44° 48' 17", long. 95° 34' 49".

Granite Falls—K61AU, Minnesota Valley TV Improvement Corp., Box 166, Granite Falls, MN 56241 (KCCO-TV Ch. 7 Alexan-

dria)—110-w, lat. 44° 48' 17", long. 95° 34' 49".

Granite Falls—K63AU, Minnesota Valley TV Improvement Corp., Box 166, Granite Falls, MN 56241 (KMSP-TV Ch. 9 Minneapolis-St. Paul)—110-w, lat. 44° 48' 17", long. 95° 34' 49".

Granite Falls—K65BA, Minnesota Valley TV Improvement Corp., Box 166, Granite Falls, MN 56241 (KSAX Ch. 42 Alexandria)—110-w, lat. 44° 48' 17", long. 95° 34' 49".

Granite Falls—K67AN, Minnesota Valley TV Improvement Corp., Box 166, Granite Falls, MN 56241 (KWCM-TV Ch. 10 Appleton)—110-w, lat. 44° 48' 01", long. 95° 34' 21".

Granite Falls—K69DP, Minnesota Valley TV Improvement Corp., Box 166, Granite Falls, MN 56241 (KARE Ch. 11 Minneapolis-St. Paul)—110-w, lat. 44° 48' 17", long. 95° 34' 49".

Grygla—K55DY, Lake of the Woods County, Box 808, Baudette, MN 56623 (KXJB-TV Ch. 4 Valley City-Fargo, ND)—100-w, lat. 48° 16' 20", long. 95° 40' 35".

Grygla—K57AS, Lake of the Woods County, Box 808, Baudette, MN 56623 (WDAZ-TV Ch. 8 Devils Lake-Grand Forks, ND)—100-w, lat. 48° 16' 20", long. 95° 40' 35".

Grygla—K59AX, Lake of the Woods County, Box 808, Baudette, MN 56623 (KTHL-TV Ch. 11 Fargo-Grand Forks, ND)—100-w, lat. 48° 16' 20", long. 95° 40' 35".

Herman—See K57BL, Donnelly.

Herman—See K59BT, Donnelly.

Herman—See K61BJ, Donnelly.

Herman—See K63BW, Donnelly.

***International Falls**—K49BU, County of Koochiching, Box 186, Courthouse, International Falls, MN 56649 (WIRT Ch. 13 Hibbing)—100-w, lat. 48° 34' 12", long. 93° 18' 30".

International Falls—K51CM, County of Koochiching, Box 186, Courthouse, International Falls, MN 56649 (KDLH Ch. 3 Duluth, MN-Superior, WI)—100-w, lat. 48° 34' 23", long. 93° 19' 21".

International Falls—K53CQ, County of Koochiching, Box 186, Courthouse, International Falls, MN 56649 (KBJR-TV Ch. 6 Duluth, MN-Superior, WI)—100-w, lat. 48° 34' 12", long. 93° 18' 30".

International Falls—K60BT, County of Koochiching, Box 186, Courthouse, International Falls, MN 56649 (KBJR-TV Ch. 6 Duluth, MN-Superior, WI)—100-w, lat. 48° 29' 08", long. 94° 00' 26".

***Kabetogama**—K65EA, County of Koochiching, Box 186, Courthouse, International Falls, MN 56649 (WIRT Ch. 13 Hibbing)—20-w, lat. 48° 21' 40", long. 93° 00' 36".

- *Kabetogama**—K67EH, County of Koochiching, Box 186, Courthouse, International Falls, MN 56649 (KBJR-TV Ch. 6 Duluth, MN-Superior, WI)—20-w, lat. 48° 21' 40", long. 93° 00' 36".
- *Kabetogama**—K69FD, County of Koochiching, Box 186, Courthouse, International Falls, MN 56649 (KDLH Ch. 3 Duluth, MN-Superior, WI)—20-w, lat. 48° 21' 40", long. 93° 00' 36".
- Little Falls**—K63DY, Howard F. Roycroft, 555 13th St. NW, Washington, DC 20004 (KMSP-TV Ch. 9 Minneapolis-St. Paul)—100.0-w, lat. 45° 52' 57", long. 94° 27' 03".
- Little Falls**—K69DA, Hubbard Bcstg. Inc., 3415 University Ave., St. Paul, MN 55114 (KSAX Ch. 42 Alexandria)—100-w, lat. 45° 52' 56", long. 94° 26' 49".
- Loman**—See K56BO, Birchdale.
- Loman**—See W58AI, Birchdale.
- Long Prairie**—K32AE, Hubbard Bcstg. Inc., 3415 University Ave., St. Paul, MN 55114—100-w, lat. 45° 58' 38", long. 94° 53' 59".
- Marcell**—See K67CA, Big Fork.
- Marcell**—See K69CR, Big Fork.
- *Marshall**—K28BQ, Midcontinent Bcstg. Co., 501 S. Phillips Ave., Sioux Falls, SD 57102 (KELO-TV Ch. 11 Sioux Falls, SD)—100-w, lat. 44° 24' 26", long. 95° 51' 50".
- Marshall**—K30AC, Hubbard Bcstg. Inc., 3415 University Ave., St. Paul, MN 55114 (KSTP-TV Ch. 5 St. Paul-Minneapolis)—100-w, lat. 44° 24' 26", long. 95° 51' 50".
- Max & surrounding rural areas**—K62BL, EZ-TV Inc., Box 166, Big Fork, MN 56628 (WIRT Ch. 13 Hibbing)—100-w, lat. 47° 36' 48", long. 94° 05' 24".
- Max & surrounding rural areas**—K62BH, EZ-TV Inc., Box 166, Big Fork, MN 56628 (KDLH Ch. 3 Duluth, MN-Superior, WI)—100-w, lat. 47° 39' 05", long. 93° 40' 24".
- Max, Squaw Lake & rural area**—K11EA, EZ-TV Inc., Box 166, Big Fork, MN 56628 (KOLH Ch. 3 Ouluth, MN-Superior, WI)—1-w, lat. 47° 36' 42", long. 94° 04' 48".
- Norris Camp**—K65CS, Lake of the Woods County, Box 808, Baudette, MN 56623 (KXJB-TV Ch. 4 Valley City-Fargo, ND)—100-w, lat. 48° 36' 38", long. 95° 11' 29".
- Norris Camp**—K67BC, Lake of the Woods County, Box 808, Baudette, MN 56623 (WDAZ-TV Ch. 8 Devils Lake-Grand Forks, ND)—100-w, lat. 48° 36' 38", long. 95° 11' 29".
- Norris Camp**—K69BK, Lake of the Woods County, Box 808, Baudette, MN 56623 (KTHI-TV Ch. 11 Fargo-Grand Forks, ND)—100-w, lat. 48° 36' 38", long. 95° 11' 29".
- Northome & rural areas**—K55BY, County of Koochiching, Box 186, Courthouse, International Falls, MN 56649 (WIRT Ch. 13 Hibbing)—100-w, lat. 47° 48' 12", long. 94° 19' 51".
- Northome & rural areas**—K57BK, County of Koochiching, Box 186, Courthouse, International Falls, MN 56649 (KDLH Ch. 3 Duluth, MN-Superior, WI)—100-w, lat. 47° 48' 12", long. 94° 19' 51".
- Northome, Bergville, Funkley & Shooks**—K02HG, EZ-TV Inc., Box 166, Big Fork, MN 56628 (WIRT Ch. 13 Hibbing)—10-w, lat. 47° 49' 47", long. 94° 19' 24".
- Northome, Bergville, Funkley & Shooks**—K04BX, EZ-TV Inc., Box 166, Big Fork, MN 56628 (KDLH Ch. 3 Duluth, MN-Superior, WI)—1-w, lat. 47° 49' 47", long. 94° 19' 24".
- *Olivia**—K33CT, Renville County TV Corp., 130 N. 10th St., Bird Island, MN 55310 (KITN-TV Ch. 29 Minneapolis-St. Paul)—100-w, lat. 44° 45' 50", long. 94° 52' 10". Note: Licensed as LPTV.
- Olivia**—K49AJ, Renville County TV Corp., 130 N. 10th St., Bird Island, MN 55310 (KRWF Ch. 43 Redwood Falls)—100-w, lat. 44° 45' 50", long. 94° 52' 10".
- Olivia**—K51AL, Renville County TV Corp., 130 N. 10th St., Bird Island, MN 55310 (WCCO-TV Ch. 4 Minneapolis-St. Paul)—100-w, lat. 44° 45' 50", long. 94° 52' 10".
- Olivia**—K53AD, Renville County TV Corp., 130 N. 10th St., Bird Island, MN 55310 (KARE Ch. 11 Minneapolis-St. Paul)—100-w, lat. 44° 45' 50", long. 94° 52' 10".
- Olivia**—K55CK, Renville County TV Corp., 130 N. 10th St., Bird Island, MN 55310 (KMSP-TV Ch. 9 Minneapolis-St. Paul)—100-w, lat. 44° 45' 50", long. 94° 52' 10".
- Orr**—K59EN, Orr Area Minneonto II, Box 1, Orr, MN 55771 (WDSE-TV Ch. 8 Duluth, MN-Superior, WI)—100-w, lat. 47° 58' 41", long. 92° 49' 49".
- Orr**—K61EW, Orr Area Minneonto II, Box 1, Orr, MN 55771 (KDLH Ch. 3 Duluth, MN-Superior, WI)—100-w, lat. 47° 58' 41", long. 92° 49' 49".
- Orr**—K63DV, Orr Area Minneonto II, Box 1, Orr, MN 55771 (KBJR-TV Ch. 6 Duluth, MN-Superior, WI)—100-w, lat. 47° 58' 41", long. 92° 49' 49".
- Park Rapids**—K05IV, Red River Broadcast Corp., Box 9115, 4015 9th Ave. SW, Fargo, ND 58106 (KVRN Ch. 15 Fargo, ND-Moorhead, MN)—10-w, lat. 46° 59' 06", long. 95° 06' 17". Note: Licensed as LPTV.
- Park Rapids**—K24CV, Hubbard Bcstg. Inc., 3415 University Ave., St. Paul, MN 55114 (KSAX Ch. 42 Alexandria)—100-w, lat. 46° 55' 42", long. 95° 00' 22".
- Pope County**—See K64BG, Starbuck.
- Pope County**—See K66BA, Starbuck.
- Pope County**—See K68BP, Starbuck.
- Red Lake**—K61CM, Red Lake Band of Chippewa Indians, Box 550, Red Lake, MN 56671 (WPIX Ch. 11 New York, NY)—100-w, lat. 47° 50' 37", long. 95° 02' 18".
- Red Lake**—K63CI, Red Lake Band of Chippewa Indians, Box 550, Red Lake, MN 56671 (WGN-TV Ch. 9 Chicago, IL)—100-w, lat. 47° 50' 37", long. 95° 02' 18".
- Red Lake**—K65BN, Red Lake Band of Chippewa Indians, Red Lake, MN 56671 (WDAZ-TV Ch. 6 Fargo, ND)—100-w, lat. 47° 50' 37", long. 95° 02' 18".
- Red Lake**—K67BM, Red Lake Band of Chippewa Indians, Red Lake, MN 56671 (KCCW-TV Ch. 12 Walker)—100-w, lat. 47° 50' 37", long. 95° 02' 18".
- Red Lake**—K69BT, Red Lake Band of Chippewa Indians, Red Lake, MN 56671 (KTHI-TV Ch. 11 Fargo-Grand Forks, ND)—100-w, lat. 47° 50' 37", long. 95° 02' 18".
- Redwood Falls**—K17BV, Redwood TV Improvement Corp., Box 51, Redwood Falls, MN 56283 (KITN-TV Ch. 29 Minneapolis-St. Paul)—1000-w, lat. 44° 33' 15", long. 94° 58' 02". Note: Licensed as LPTV.
- Redwood Falls**—K58AS, Redwood TV Improvement Corp., Box 51, Redwood Falls, MN 56283 (KELO-TV Ch. 11 Sioux Falls, SD)—100-w, lat. 44° 33' 15", long. 94° 58' 02".
- Redwood Falls**—K60AO, Redwood TV Improvement Corp., Box 51, Redwood Falls, MN 56283 (KRWF Ch. 43 Redwood Falls)—100-w, lat. 44° 33' 15", long. 94° 58' 02".
- Redwood Falls**—K62AA, Redwood TV Improvement Corp., Box 51, Redwood Falls, MN 56283 (WCCO-TV Ch. 4 Minneapolis-St. Paul)—10-w, lat. 44° 33' 15", long. 94° 58' 02".
- Redwood Falls**—K66BB, Redwood TV Improvement Corp., Box 51, Redwood Falls, MN 56283 (KMSP-TV Ch. 9 Minneapolis-St. Paul)—10-w, lat. 44° 33' 15", long. 94° 58' 02".
- Redwood Falls**—K68BJ, Redwood TV Improvement Corp., Box 51, Redwood Falls, MN 56283 (KARE Ch. 11 Minneapolis-St. Paul)—10-w, lat. 44° 33' 15", long. 94° 58' 02".
- Redwood Falls**—W64AC, Redwood TV Improvement Corp., Box 51, Redwood Falls, MN 56283 (KTCA-TV Ch. 2 St. Paul-Minneapolis)—100-w, lat. 44° 33' 15", long. 94° 58' 02".
- Rochester**—K27CW, Clear Channel Television Licenses Inc., Suite 600, 200 Concord Plaza, San Antonio, TX 78265-9512 (KITN-TV Ch. 29 Minneapolis-St. Paul)—100-w, lat. 44° 03' 21", long. 92° 24' 43".
- Roseau**—K42CW, Roseau County, County Courthouse, Roseau, MN 56751—lat. 48° 51' 10", long. 95° 46' 13".
- Roseau**—K46BV, Roseau County, County Courthouse, Roseau, MN 56751 (KNRR Ch. 12 Pembina, ND)—100-w, lat. 48° 51' 10", long. 95° 46' 13".
- Roseau**—K48CQ, Roseau County, County Courthouse, Roseau, MN 56751—100-w, lat. 48° 51' 10", long. 95° 46' 13".
- *Roseau**—K50AM, Roseau County, County Courthouse, Roseau, MN 56751 (WDAZ-TV Ch. 8 Devils Lake-Grand Forks, ND)—100-w, lat. 48° 51' 10", long. 95° 46' 13".
- Roseau**—K52AM, Roseau County, County Courthouse, Roseau, MN 56751 (KTHI-TV Ch. 11 Fargo-Grand Forks, ND)—100-w, lat. 48° 51' 10", long. 95° 46' 13".
- Shooks**—See K02HG, Northome.
- Shooks**—See K04BX, Northome.
- Silver Bay**—K78CU, City of Silver Bay, Municipal Bldg., Silver Bay, MN 55614 (WDIO-TV Ch. 10 Ouluth)—100-w, lat. 47° 17' 21", long. 91° 17' 31".
- Squaw Lake**—See K11EA, Max.
- St. James**—K19CA, United Communications Corp., 715 58th St., Kenosha, WI 53140 (KEYC-TV Ch. 12 Mankato)—1000-w, lat. 44° 06' 28", long. 94° 35' 55".
- St. James**—K32AF, Hubbard Bcstg. Inc., 3415 University Ave., St. Paul, MN 55114 (KSTP-TV Ch. 5 St. Paul-Minneapolis)—1000-w, lat. 44° 06' 27", long. 94° 35' 43".
- St. James**—K42AV, Watonwan TV Improvement Assn., Box 285, St. James, MN 56081—lat. 44° 06' 28", long. 94° 35' 55". Note: Licensed as LPTV.
- St. James**—K48AA, Cooperative Television Assn. of Southern MN, Hwy. 4N, Sleepy Eye, MN 56085—lat. 44° 06' 20", long. 94° 36' 56".
- Starbuck & Pope County**—K64BG, Starbuck Area Development Corp., Box 536, Starbuck, MN 56381 (KCCO-TV Ch. 7 Alexandria)—100-w, lat. 45° 35' 00", long. 95° 25' 45".
- *Starbuck & Pope County**—K66BA, Starbuck Area Development Corp., Box 536, Starbuck, MN 56381 (KMSP-TV Ch. 9 Minneapolis-St. Paul)—100-w, lat. 45° 35' 00", long. 95° 25' 45".

Translators—Minnesota

- Starbuck & Pope County**—K68BP, Starbuck Area Development Corp., Box 536, Starbuck, MN 56381 (KITN-TV Ch. 29 Minneapolis-St. Paul)—100-w, lat. 45° 35' 00", long. 95° 25' 45".
- Virginia & northern rural area**—K66AP, County of Koochiching, Box 186, Courthouse, International Falls, MN 56649 (KBJR-TV Ch. 6 Duluth, MN-Superior, WI)—100-w, lat. 47° 34' 14", long. 92° 31' 20".
- Virginia & northern rural area**—K68AT, County of Koochiching, Box 186, Courthouse, International Falls, MN 56649 (KDLH Ch. 3 Duluth, MN-Superior, WI)—100-w, lat. 47° 34' 14", long. 92° 31' 20".
- Wabasha**—K57CN, Hubbard Bcstg. Inc., 3415 University Ave., St. Paul, MN 55114 (KSTP-TV Ch. 5 St. Paul-Minneapolis)—1-w, lat. 44° 24' 18", long. 92° 05' 28".
- Wadena**—K20AC, Hubbard Bcstg. Inc., 3415 University Ave., St. Paul, MN 55114 (KSAX Ch. 42 Alexandria)—1000-w, lat. 46° 23' 24", long. 95° 04' 03".
- Wadena**—K63DX, Howard F. Roycroft, Suite 8-E, 555 13th St. NW, Washington, DC 20004 (KMSP-TV Ch. 9 Minneapolis-St. Paul)—147-w, lat. 46° 23' 24", long. 95° 04' 03".
- Walker**—K49CU, Howard F. Roycroft, 555 13th St. NW, Washington, DC 20004 (KMSP-TV Ch. 9 Minneapolis-St. Paul)—1000-w, lat. 46° 56' 03", long. 94° 27' 25".
- Walker**—K65DT, Leech Lake TV Corp., Box 493, Walker, MN 56484 (KVRN Ch. 15 Fargo, ND-Moorhead, MN)—100-w, lat. 47° 05' 37", long. 94° 34' 47".
- Walker**—K67BZ, Leech Lake TV Corp., Box 493, Walker, MN 56484 (KDLH Ch. 3 Duluth, MN-Superior, WI)—100-w, lat. 47° 05' 00", long. 94° 34' 53".
- Walker**—K69CP, Leech Lake TV Corp., Box 493, Walker, MN 56484 (KSAX Ch. 42 Alexandria)—100-w, lat. 47° 05' 00", long. 94° 34' 53".
- Williams**—K61AR, Lake of the Woods County, Box 808, Baudette, MN 56623 (WDAZ-TV Ch. 8 Devils Lake-Grand Forks, ND)—100-w, lat. 48° 51' 49", long. 94° 48' 22".
- Williams**—K63AS, Lake of the Woods County, Box 808, Baudette, MN 56623 (KTHI-TV Ch. 11 Fargo-Grand Forks, ND)—100-w, lat. 48° 51' 49", long. 94° 48' 22".
- Williams**—W59AX, Lake of the Woods County, Box 808, Baudette, MN 56623 (KXJB-TV Ch. 4 Valley City-Fargo, ND)—100-w, lat. 48° 51' 49", long. 94° 48' 22".
- Willmar**—K14AD, Hubbard Bcstg. Inc., 3415 University Ave., St. Paul, MN 55114 (KSAX Ch. 42 Alexandria)—1000-w, lat. 45° 09' 58", long. 95° 02' 41".
- *Willmar**—K40BR, UHF TV Inc., Box 241, Willmar, MN 56201 (KITN-TV Ch. 29 Minneapolis-St. Paul)—100-w, lat. 45° 09' 58", long. 95° 02' 41". Note: Licensed as LPTV.
- Willmar**—K46AC, UHF TV Inc., Box 241, Willmar, MN 56201 (KARE Ch. 11 Minneapolis-St. Paul)—100-w, lat. 45° 09' 58", long. 95° 02' 41".
- Willmar**—K48AH, UHF TV Inc., Box 241, Willmar, MN 56201 (KMSP-TV Ch. 9 Minneapolis-St. Paul)—100-w, lat. 45° 09' 58", long. 95° 02' 41".
- Willmar**—K50AG, UHF TV Inc., Box 241, Willmar, MN 56201—100-w, lat. 45° 09' 58", long. 95° 02' 41".
- Windom**—K56AH, City of Windom, 444 9th St., Windom, MN 56101 (KMSP-TV Ch. 9 Minneapolis-St. Paul)—100-w, lat. 43° 51' 15", long. 95° 07' 30".
- Windom**—K58AF, City of Windom, 444 9th St., Windom, MN 56101 (KRWF Ch. 43 Redwood Falls)—100-w, lat. 43° 51' 15", long. 95° 07' 30".
- Windom**—K60AD, City of Windom, 444 9th St., Windom, MN 56101 (KTCA-TV Ch. 2 St. Paul-Minneapolis)—100-w, lat. 43° 51' 15", long. 95° 07' 30".
- Windom**—K62AI, City of Windom, 444 9th St., Windom, MN 56101 (KARE Ch. 11 Minneapolis-St. Paul)—100-w, lat. 43° 51' 15", long. 95° 07' 30".
- Windom**—K64AK, City of Windom, 444 9th St., Windom, MN 56101 (KELO-TV Ch. 11 Sioux Falls, SD)—100-w, lat. 43° 51' 15", long. 95° 07' 30".
- Winona**—K38CL, Clear Channel Television Licenses Inc., Suite 600, 200 Concord Plaza, San Antonio, TX 78265-9512 (KITN-TV Ch. 29 Minneapolis-St. Paul)—100-w, lat. 44° 01' 50", long. 91° 39' 48".
- Winona**—K74CZ, KTTC Television Inc., 601 First Ave. SW, Rochester, MN 55902 (KTTC Ch. 10 Rochester)—100-w, lat. 44° 01' 15", long. 91° 34' 35".
- Worthington**—K07TY, Nobles Bcstg. Co. Ltd., 1077 Meadow Lane, Fond du Lac, WI 54935 (KDLT Ch. 5 Mitchell-Sioux Falls, SD)—100-w, lat. 43° 47' 48", long. 95° 40' 41". Note: Licensed as LPTV.
- *Worthington**—K15EB, Independent Communications Inc., Box 3103, Sioux Falls, SD 57117-5103 (KTTW Ch. 17 Sioux Falls, SD)—1000-w, lat. 43° 37' 48", long. 95° 40' 32". Requests modification of CP to lat. 43° 37' 02", long. 95° 41' 20". BPTT-940720IF.
- Worthington**—K29CT, Hubbard Bcstg. Inc., 3415 University Ave., St. Paul, MN 55114 (KRWF Ch. 43 Redwood Falls)—1000-w, lat. 43° 36' 11", long. 95° 42' 10".
- Calhoun City**—W34BJ, William Earl Morgan, Box 453, Bruce, MS 38915 (W07BN Ch. 7 Bruce)—100-w, lat. 33° 53' 48", long. 89° 20' 15".
- Columbia**—W45AA, Mississippi Authority for ETV, Box 1101, Jackson, MS 39215-1101 (WMAH-TV Ch. 19 Biloxi)—1000-w, lat. 31° 16' 00", long. 89° 49' 56".
- *Hattiesburg**—W31BE, Sonlight Bcstg. Systems Inc., 120 Zeigler Circle E, Mobile, AL 36608 (WMPV-TV Ch. 21 Mobile, AL)—1000-w, lat. 31° 23' 02", long. 89° 10' 44".
- Hattiesburg**—W47BP, Mississippi Authority for ETV, Box 1101, Jackson, MS 39215-1101 (WMAH-TV Ch. 19 Biloxi)—1000-w, lat. 31° 21' 02", long. 89° 22' 12".
- Jackson**—W10BD, Great Oaks Bcstg. Corp., 914 N. Foster Dr., Baton Rouge, LA 70806 (W19AW Ch. 19 Baton Rouge, LA)—50-w, lat. 32° 16' 53", long. 90° 17' 41". Note: Licensed as LPTV.
- Laurel**—W09AU, Trinity Bcstg. Network, Box C-11949, Santa Ana, CA 92711 (KTBN-TV Ch. 40 Santa Ana-Los Angeles, CA)—10-w, lat. 31° 39' 40", long. 89° 13' 30". Note: Operating as LPTV.
- *Meridian & Philadelphia**—W50BQ, Columbus Television Inc., Box 271/327 Television Rd., Columbus, MS 39703 (WCBI-TV Ch. 4 Columbus)—559-w, lat. 32° 34' 18", long. 88° 53' 20".
- *Oxford**—W47BL, Sonlight Bcstg. Systems Inc., 120 Zeigler Circle E, Mobile, AL 36608—1000-w, lat. 34° 24' 05", long. 89° 24' 20".
- Philadelphia**—See W50BQ, Meridian.
- Missouri**
- Cabool**—K06AO, City of Cabool, Cabool, MO 65689 (KDEB-TV Ch. 27 Springfield)—1-w, lat. 37° 07' 50", long. 92° 06' 00".
- Cabool**—K08AT, South Central Missouri Bcstg. Corp., Box 69, Houston, MO 65483 (KYTV Ch. 3 Springfield)—1-w, lat. 37° 07' 50", long. 92° 06' 00".
- Cabool**—K13FD, American Consolidated Broadcasting Corp., Box 69, Cabool, MO 65483 (KOLR Ch. 10 Springfield)—1-w, lat. 37° 08' 25", long. 92° 05' 56".
- Cape Girardeau**—K10KM, WSIL-TV Inc., 21 W. Poplar St., Harrisburg, IL 62946 (WSIL-TV Ch. 3 Harrisburg, IL)—10-w, lat. 37° 22' 16", long. 89° 31' 52".
- Columbia**—K56AU, Trinity Bcstg. Network Inc., Box C-11949, Santa Ana, CA 92711 (KTBN-TV Ch. 40 Santa Ana-Los Angeles, CA)—1000-w, lat. 38° 57' 21", long. 92° 16' 24". Note: Operating as LPTV.
- Dresden, Georgetown & Sedalia**—K110J, Mel Wheeler Inc., Box 659, Jefferson City, MO 65102 (KRCG Ch. 13 Jefferson City)—10-w, lat. 38° 44' 48", long. 93° 13' 56".
- Georgetown**—See K110J, Dresden.
- *Gilman City**—K64CV, Fabri Development Corp., 5251 Fieldston Rd., Bronx, NY 10471 (KQTV Ch. 2 St. Joseph)—1000-w, lat. 40° 11' 32", long. 93° 52' 43".
- *Jefferson City**—K410I, Sonlight Bcstg. Systems Inc., 120 Zeigler Circle E, Mobile, AL 36608 (KTBN-TV Ch. 40 Santa Ana-Los Angeles, CA)—1000-w, lat. 38° 47' 28", long. 92° 17' 43".
- Kimberling City**—K08GN, Woods Communications Group Inc., Debtor-in-Possession, 3000 E. Cherry St., Springfield, MO 65802 (KDEB-TV Ch. 27 Springfield)—1-w, lat. 36° 39' 19", long. 93° 25' 02".
- Kirkville**—K34CW, Public Interest Bcstg. Group Inc., 820 W. 2nd St., Ottumwa, IA 52501 (KYOU-TV Ch. 15 Ottumwa, IA)—100-w, lat. 40° 13' 38", long. 92° 36' 35".
- Lebanon**—K24DF, New Life Evangelistic Center Inc., 1411 Locust St., St. Louis, MO 63103 (KNLJ Ch. 25 Jefferson City)—891-w, lat. 37° 49' 10", long. 92° 44' 51". Note: Licensed as LPTV.
- Malden**—K62DA, New York Times Bcst. Service Inc., 803 Channel 3 Dr., Memphis, TN 38103 (WREG-TV Ch. 3 Memphis, TN)—65-w, lat. 36° 30' 18", long. 89° 58' 15".
- Osage Beach**—K44DO, New Life Evangelistic Center Inc., 1411 Locust St., St. Louis, MO 63103 (KNLJ Ch. 25 Jefferson City)—1000-w, lat. 38° 09' 23", long. 92° 36' 43". Note: Licensed as LPTV.
- *Rolla**—K07SD, U. of Missouri, 225 University Hall, Columbia, MO 65211 (KOMU-TV Ch. 8 Columbia)—10-w, lat. 37° 57' 35", long. 91° 46' 19". Note: Licensed as LPTV.
- Sedalia**—See K110J, Dresden.
- *St. Louis**—K18BT, Trinity Broadcasting Network Inc., Box C-11949, Santa Ana, CA 92711 (KTBN-TV Ch. 40 Santa Ana-Los Angeles, CA)—1000-w, lat. 38° 34' 24", long. 90° 19' 30". Note: Licensed as LPTV.
- Unionville**—K59AJ, City of Unionville, City Clerk, Unionville, MO 63565—100-w, lat. 40° 29' 54", long. 93° 01' 18".
- Unionville**—K61AG, City of Unionville, City Clerk, Unionville, MO 63565—100-w, lat. 40° 29' 54", long. 93° 01' 18".

Montana

Absarokee—K05EI, Absarokee Community TV Club, Box 546, Absarokee, MT 59001 (KULR-TV Ch. 8 Billings)—1-w, lat. 45° 31' 45", long. 109° 25' 20".

Absarokee—K10MO, Absarokee Community TV Club, Box 546, Absarokee, MT

Montana—Translators

- 59001 (KSVI Ch. 6 Billings)—lat. 45° 31' 45", long. 109° 25' 20".
- Absarokee**—K12HX, Absarokee Community TV Club, Box 546, Absarokee, MT 59001 (KTVQ Ch. 2 Billings)—1-w, lat. 45° 31' 45", long. 109° 25' 20".
- Alzada**—See K17DC, Biddle.
- Arlee**—K48EG, Salish Kootenai College, Box 117, Pablo, MT 59855 (K25CL Ch. 25 Pablo/Ronan)—20-w, lat. 47° 12' 52", long. 114° 01' 42".
- Armellis**—See K06BG, Fargo.
- Ashland**—See K11NZ, Lame Deer.
- Ashland & Broadus rural areas**—K06KI, Ashland Television District, Box 402, Ashland, MT 59003 (KULR-TV Ch. 8 Billings)—10-w, lat. 45° 38' 20", long. 106° 10' 38".
- Ashland & Broadus rural areas**—K09PH, Ashland Television District, Box 402, Ashland, MT 59003 (KTVQ Ch. 2 Billings)—10-w, lat. 45° 38' 20", long. 106° 10' 38".
- Ashland & Otter Creek**—K05AD, Ashland Television District, Box 402, Ashland, MT 59003 (KTVQ Ch. 2 Billings)—1-w, lat. 45° 35' 20", long. 106° 09' 25".
- Ashland & Otter Creek**—K12FA, Ashland Television District, Box 402, Ashland, MT 59003 (KULR-TV Ch. 8 Billings)—1-w, lat. 45° 35' 20", long. 106° 09' 25".
- Ashland, Colstrip, Forsyth (rural area) & Lame Deer area**—K61BL, Colstrip TV Tax District, Box 233, Colstrip, MT 59323 (KULR-TV Ch. 8 Billings)—100-w, lat. 45° 50' 16", long. 106° 53' 47".
- Baker**—K04IH, Baker TV Tax District, Drawer F, Baker, MT 59313 (KXMA-TV Ch. 2 Dickinson, ND)—10-w, lat. 46° 18' 45", long. 104° 12' 25".
- Baker**—K08IP, Baker TV Tax District, Drawer F, Baker, MT 59313 (KHSD-TV Ch. 11 Lead, SD)—10-w, lat. 46° 16' 30", long. 104° 13' 30".
- Baker**—K10JP, Baker TV Tax District, Drawer F, Baker, MT 59313 (KXGN-TV Ch. 5 Glendive)—10-w, lat. 46° 18' 45", long. 104° 12' 25".
- Baker**—K13OW, Baker TV Tax District, Drawer F, Baker, MT 59313 (KIVV-TV Ch. 5 Lead-Deadwood, SD)—10-w, lat. 46° 16' 30", long. 104° 13' 30".
- Basin**—K09BG, Basin TV Assn., Box 114, Basin, MT 59631 (KXLF-TV Ch. 4 Butte)—1-w, lat. 46° 16' 23", long. 112° 16' 03".
- Basin**—K11LA, Basin TV Assn., Box 114, Basin, MT 59631 (KTVM Ch. 6 Butte)—1-w, lat. 46° 16' 23", long. 112° 16' 03".
- Bays**—See K17DC, Biddle.
- Bear Creek**—See K06BG, Fargo.
- Bear Creek Valley**—See K11CI, Madison Valley.
- Belgrade**—See K18AF, Bozeman.
- Belle Creek**—See K06AA, Broadus.
- Biddle**—See K06AA, Broadus.
- *Biddle, Bays & Alzada**—K17DC, Powder River County District High School, 500 N. Trautman, Broadus, MT 59317—100-w, lat. 45° 05' 26", long. 105° 01' 18".
- Big Arm Bay**—See K11RX, Elmo.
- Big Arm, Dayton, Elmo & Rollins**—K03DJ, Blacktail TV Tax District, Box 609, Lakeside, MT 59922 (KREM-TV Ch. 2 Spokane, WA)—10-w, lat. 47° 45' 00", long. 114° 00' 00".
- Big Arm, Dayton, Elmo & Rollins**—K05EE, Blacktail TV Tax District, Box 609, Lakeside, MT 59922 (KXLY-TV Ch. 4 Spokane, WA)—10-w, lat. 47° 45' 00", long. 114° 00' 00".
- Big Elk Valley, Lebo Valley & Two Dot**—K11FX, Two Dot TV Repeater Assn., Two Dot, MT 59085 (KTVQ Ch. 2 Billings)—1-w, lat. 46° 19' 30", long. 110° 01' 00".
- Big Elk Valley, Lebo Valley & Two Dot**—K13MK, Two Dot TV Repeater Assn., Two Dot, MT 59085 (KULR-TV Ch. 8 Billings)—1-w, lat. 46° 19' 30", long. 110° 01' 00".
- Big Sandy**—K07IP, Big Sandy TV Club, Box 577, Big Sandy, MT 59520 (KTGF Ch. 16 Great Falls)—1-w, lat. 48° 09' 40", long. 110° 02' 04".
- Big Sandy**—K10BK, Big Sandy TV Club, Box 577, Big Sandy, MT 59520 (KFBB-TV Ch. 5 Great Falls)—1-w, lat. 48° 09' 40", long. 110° 02' 04".
- Big Sandy**—K130Q, Big Sandy TV Club, Box 577, Big Sandy, MT 59520 (KRTV Ch. 3 Great Falls)—1-w, lat. 48° 09' 40", long. 110° 02' 04".
- Big Timber & Livingston (eastern rural area)**—K69CM, KTVQ Communications Inc., 134 Columbus St., Charleston, SC 29402 (KTVQ Ch. 2 Billings)—100-w, lat. 45° 40' 45", long. 110° 46' 21".
- Big Timber Creek**—See K13BD, Big Timber.
- Big Timber Creek area**—See K11NL, Big Timber.
- Big Timber, Big Timber Creek area, Boulder Creek area, Melville & Otter Creek**—K11NL, Sweet Grass TV Club, Big Timber, MT (KTVQ Ch. 2 Billings)—10-w, lat. 45° 54' 10", long. 109° 51' 30".
- Big Timber, Big Timber Creek area, Boulder Creek area, Melville & Otter Creek**—K13BD, Sweet Grass TV Club, Big Timber, MT (KULR-TV Ch. 8 Billings)—1-w, lat. 45° 54' 10", long. 109° 51' 30".
- Bigfork**—K52BL, Blacktail TV Tax District, Box 609, Lakeside, MT 59922 (KREM-TV Ch. 2 Spokane, WA)—100-w, lat. 48° 01' 10", long. 114° 22' 00".
- Bigfork**—K54CK, Blacktail TV Tax District, Box 609, Lakeside, MT 59922 (KXLY-TV Ch. 4 Spokane, WA; KTMF Ch. 23 Missoula)—100-w, lat. 48° 01' 10", long. 114° 22' 00".
- Bigfork & Kalispell**—K67CZ, Blacktail TV Tax District, Box 609, Lakeside, MT 59922 (KSPS-TV Ch. 7 Spokane, WA)—20-w, lat. 48° 01' 10", long. 113° 52' 32".
- Billings**—K25BP, Big Horn Communications Inc., 445 S. 24th St. W, Billings, MT 59102 (KSVI Ch. 6 Billings)—lat. 45° 45' 36", long. 108° 27' 02".
- Birney**—K11CH, Birney TV Club, Box 515, Bimey, MT 59012 (KTVQ Ch. 2 Billings)—1-w, lat. 45° 17' 27", long. 106° 31' 06".
- Birney**—K13RW, Bimey TV Club, Box 515, Bimey, MT 59012 (KULR-TV Ch. 8 Billings)—1-w, lat. 45° 17' 27", long. 106° 31' 06".
- Bitterroot, Camas Prairie, Hot Springs & Niarada**—K11IL, Hot Springs Community TV Inc., Box 405, Hot Springs, MT 59845 (KPAX-TV Ch. 8 Missoula)—1-w, lat. 47° 33' 32", long. 114° 32' 42".
- Black Butte**—See K09HI, Jordan.
- Black Butte**—See K11HE, Jordan.
- Bobtail Creek**—See K10LL, Pipe Creek.
- Bobtail Creek, Libby Dam Site Trailer Park, Pipe Creek & Quartz Creek**—K11MF, Libby Video Club, 613 Dakota Ave., Libby, MT 59923 (KSPS-TV Ch. 7 Spokane, WA)—1-w, lat. 48° 21' 13", long. 115° 40' 42".
- Bobtail Creek, Libby Dam Site Trailer Park, Pipe Creek & Quartz Creek**—K13MY, Libby Video Club, 613 Dakota Ave., Libby, MT 59923 (KREM-TV Ch. 2 Spokane, WA)—1-w, lat. 48° 21' 13", long. 115° 40' 42".
- Border Field**—See K63AQ, Sweetgrass.
- Border Field**—See K65DK, Sweetgrass.
- Boulder**—K08KT, Boulder TV Assn., Box 146, Boulder, MT 59632 (KXLF-TV Ch. 4 Butte)—10-w, lat. 46° 15' 21", long. 112° 08' 53".
- Boulder**—K10HD, Boulder TV Assn., Box 146, Boulder, MT 59632 (KRTV Ch. 3 Great Falls)—10-w, lat. 46° 12' 42", long. 112° 06' 18".
- Boulder**—K13KP, Boulder TV Assn., Box 146, Boulder, MT 59632 (KTVM Ch. 6 Butte)—1-w, lat. 46° 16' 18", long. 112° 09' 42".
- Boulder Creek**—See K11NL, Big Timber.
- Boulder Creek**—See K13BD, Big Timber.
- Box Elder**—K08HI, Box Elder TV Club, Box 105, Box Elder, MT 59521 (KFBB-TV Ch. 5 Great Falls)—1-w, lat. 48° 14' 25", long. 109° 55' 20".
- Box Elder**—K13HX, Box Elder TV Club, Box 105, Box Elder, MT 59521 (KRTV Ch. 3 Great Falls)—1-w, lat. 48° 14' 25", long. 109° 55' 20".
- *Bozeman**—K24DR, KFBB Corp., Box 1139, Great Falls, MT 59403 (KFBB-TV Ch. 5 Great Falls)—1000-w, lat. 45° 38' 19", long. 111° 16' 18".
- Bozeman**—K42BZ, Eagle Communications Inc., TV Bldg., 340 W. Main St., Missoula, MT 59802 (KTVM Ch. 6 Butte)—1000-w, lat. 45° 40' 27", long. 110° 52' 05".
- Bozeman, Belgrade & Manhattan**—K18AF, KTVQ Communications Inc., 134 Columbus St., Charleston, SC 29402 (KTVQ Ch. 2 Billings)—100-w, lat. 45° 38' 10", long. 111° 16' 18".
- Bridger**—K57EW, Clarks Fork Valley TV District No. 1, 107 S. Main St., Bridger, MT 59014 (KTVQ Ch. 2 Billings)—1-w, lat. 45° 17' 11", long. 108° 56' 02".
- Bridger**—K59DT, Clarks Fork Valley TV District No. 1, 107 S. Main St., Bridger, MT 59014 (KSVI Ch. 6 Billings)—100-w, lat. 45° 17' 11", long. 108° 56' 02".
- Broadus**—See K06KI, Ashland.
- Broadus**—See K09PH, Ashland.
- Broadus & Powder River (lower & upper areas)**—K08JV, Powder River County TV Board, County Courthouse, Broadus, MT 59317 (KTVQ Ch. 2 Billings)—10-w, lat. 45° 24' 40", long. 105° 21' 28".
- Broadus & Upper Powder River**—K03CS, Powder River County TV Board, County Courthouse, Broadus, MT 59317 (KHSD-TV Ch. 11 Lead, SD)—10-w, lat. 45° 24' 40", long. 105° 21' 28".
- Broadus (rural area S & W of Broadus), Stacey & Sonnette**—K10AC, Powder River County TV Board, County Courthouse, Broadus, MT 59317 (KULR-TV Ch. 8 Billings)—10-w, lat. 45° 36' 02", long. 105° 56' 15".
- Broadus rural area (west)**—K55FG, Powder River County TV Board, County Courthouse, Broadus, MT 59317 (KTVQ

Translators—Montana

- Ch. 2 Billings)—100-w, lat. 45° 36' 02", long. 105° 56' 15".
- Broadus, Belle Creek, Biddle, Mid Powder River, Mizpah (rural) & Upper Powder River—K06AA**, Powder River County TV Board, County Courthouse, Broadus, MT 59317 (KULR-TV Ch. 8 Billings)—10-w, lat. 45° 24' 40", long. 105° 21' 28".
- Brockway—See K06KY**, Circle.
- Brockway—See K10AT**, Circle.
- Brockway—See K18CR**, Circle.
- Brockway—See K65EM**, Circle.
- Browning—K11CA**, Browning TV Club, Box 700, Browning, MT 59417 (CISA-TV Ch. 7 Lethbridge, Alta.)—1-w, lat. 48° 42' 25", long. 113° 06' 37".
- Brusett—See K09HI**, Jordan.
- Brusett—See K11HE**, Jordan.
- Brusett (northern & western rural areas)—K06EB**, Garfield TV Club, Jordan, MT 59337 (KRTV Ch. 3 Great Falls)—10-w, lat. 47° 24' 40", long. 107° 25' 50".
- Brusett—See K07VA**, Jordan.
- Bull Lake Valley—K09KE**, Lake Creek TV District, 55 N. Halo Court, Troy, MT 59935 (KHQ-TV Ch. 6 Spokane, WA)—1-w, lat. 48° 31' 02", long. 115° 47' 56".
- Bull Lake Valley—K11KP**, Lake Creek TV District, 55 N. Halo Court, Troy, MT 59935 (KXLY-TV Ch. 4 Spokane, WA)—1-w, lat. 48° 31' 02", long. 115° 47' 56".
- Bull Lake Valley—K13KV**, Lake Creek TV District, 55 N. Halo Court, Troy, MT 59935 (KREM-TV Ch. 2 Spokane, WA)—1-w, lat. 48° 31' 02", long. 115° 47' 56".
- Burgess Lake—See K68AW**, Weeksville.
- Busby—K10ML**, Dull Knife Memorial College Inc., Box 206, Lame Deer, MT 59403 (KTVQ Ch. 2 Billings)—1-w, lat. 45° 33' 05", long. 106° 57' 30".
- Busby—See K11NZ**, Lame Deer.
- Butte—K43DU**, Big Horn Communications Inc., 445 S. 24th St., Billings, MT 59102 (KCTZ Ch. 7 Bozeman)—1000-w, lat. 46° 00' 29", long. 112° 26' 30". Note: Licensed as LPTV.
- Camas Prairie—See K11L**, Bitterroot.
- Castle Rock & Lame Deer—K70ER**, KTVQ Communications Inc., 134 Columbus St., Charleston, SC 29402 (KTVQ Ch. 2 Billings)—1-w, lat. 45° 50' 27", long. 106° 54' 39". Requests CP for change from Ch. 70 to Ch. 64. BPTT-940811A.
- Checkerboard—K11CC**, Checkerboard TV, c/o D.E. Saunders, Martinsdale, MT 59053 (KFBB-TV Ch. 5 Great Falls)—1-w, lat. 46° 35' 20", long. 110° 32' 30".
- *Checkerboard & Martinsdale—K09VY**, Checkerboard TV, c/o D.E. Saunders, Martinsdale, MT 59053 (KTVH Ch. 12 Helena)—10-w, lat. 46° 35' 20", long. 110° 32' 30".
- Checkerboard area & Martinsdale—K07KD**, Checkerboard TV, c/o D.E. Saunders, Martinsdale, MT 59053 (KRTV Ch. 3 Great Falls)—1-w, lat. 46° 35' 20", long. 110° 32' 30".
- Cheyenne Indian Reservation—K07TR**, Dull Knife Memorial College Inc., Box 206, Lame Deer, MT 59403 (KTVQ Ch. 2 Billings)—100-w, lat. 45° 31' 23", long. 106° 43' 53".
- Chinook & Fairview—K09BR**, Snake Creek TV Assn. Inc., Chinook, MT 59523 (KFBB-TV Ch. 5 Great Falls)—1-w, lat. 48° 25' 00", long. 109° 08' 00".
- Chinook & surrounding area—K63AR**, Chinook TV Assn., Box 835, Chinook, MT 59523 (KRTV Ch. 3 Great Falls)—100-w, lat. 48° 28' 13", long. 109° 16' 05".
- Chinook & surrounding rural area—K61BK**, Chinook TV Assn., Box 835, Chinook, MT 59523 (KFBB-TV Ch. 5 Great Falls)—100-w, lat. 48° 28' 13", long. 109° 16' 05".
- Chinook & surrounding rural area—K65BR**, Chinook TV Assn., Box 835, Chinook, MT 59523 (CISA-TV Ch. 7 Lethbridge, Alta.)—100-w, lat. 48° 28' 13", long. 109° 16' 05".
- Chinook, Clear Creek, Fairview & Zurich—K02BT**, Chinook TV Assn., Box 835, Chinook, MT 59523 (KFBB-TV Ch. 5 Great Falls)—1-w, lat. 48° 28' 13", long. 109° 16' 05".
- Chinook, Clear Creek, Fairview & Zurich—K04AN**, Chinook TV Assn., Box 835, Chinook, MT 59523 (CISA-TV Ch. 7 Lethbridge, Alta.)—10-w, lat. 48° 28' 13", long. 109° 16' 05".
- Circle—See K07EK**, Terry Creek.
- Circle—K13BC**, Circle TV Booster Club Inc., Box 194, Circle, MT 59214 (KXGN-TV Ch. 5 Glendive)—10-w, lat. 47° 17' 00", long. 105° 24' 55".
- *Circle—K14AG**, Circle TV Booster Club Inc., Box 194, Circle, MT 59214 (KWSE Ch. 4 Williston, ND)—100-w, lat. 47° 16' 00", long. 105° 24' 55". Note: Licensed as LPTV.
- Circle & Brockway—K06KY**, Circle TV Booster Club Inc., Box 194, Circle, MT 59214 (KXMD-TV Ch. 11 Williston, ND)—1-w, lat. 47° 17' 00", long. 105° 24' 55".
- Circle & Brockway—K10AT**, Circle TV Booster Club Inc., Box 194, Circle, MT 59214 (KUMV-TV Ch. 8 Williston, ND)—10-w, lat. 47° 17' 00", long. 105° 24' 55".
- Circle & Brockway—K18CR**, Circle TV Booster Club Inc., Box 194, Circle, MT 59214 (KWSE Ch. 4 Williston, ND)—100-w, lat. 47° 17' 00", long. 105° 24' 55".
- Circle & Brockway—K65EM**, Circle TV Booster Club Inc., Box 194, Circle, MT 59214 (KYUS-TV Ch. 3 Miles City)—10-w, lat. 47° 02' 38", long. 105° 43' 33".
- Clancy—K34CS**, Boulder TV Assn., Box 146, Boulder, MT 59632 (K27CD Ch. 27 Boulder)—69-w, lat. 46° 30' 35", long. 111° 55' 56".
- Clear Creek—See K02BT**, Chinook.
- Clear Creek—See K04AN**, Chinook.
- Clyde Park-Emigrant—K44DG**, Shields Valley TV Tax District, Box 34, Clyde Park, MT 59018 (KCTZ Ch. 7 Bozeman)—100-w, lat. 45° 35' 52", long. 110° 32' 45".
- Cohagen—See K07EK**, Terry Creek.
- Colstrip—K09DY**, Colstrip TV Club, Box 233, Colstrip, MT 59323 (KULR-TV Ch. 8 Billings)—1-w, lat. 45° 53' 42", long. 106° 37' 39".
- Colstrip—K11DY**, Colstrip TV Club, Box 233, Colstrip, MT 59323 (KYUS-TV Ch. 3 Miles City; KSVI Ch. 6 Billings)—1-w, lat. 45° 53' 42", long. 106° 37' 39".
- Colstrip—K13PV**, Colstrip TV Club, Box 233, Colstrip, MT 59323 (KTVQ Ch. 2 Billings)—10-w, lat. 45° 53' 42", long. 106° 37' 39".
- Colstrip—See K61BL**, Ashland.
- *Columbus—K33EA**, Big Horn Communications Inc., 445 S. 24th St., Billings, MT 59102 (KSVI Ch. 6 Billings)—100-w, lat. 45° 38' 37", long. 109° 17' 43".
- Condon—K07GM**, Summit TV Improvement Assn., Box 2301, Hwy. 83, Condon, MT 59826 (KXLF-TV Ch. 4 Butte)—5-w, lat. 47° 23' 20", long. 113° 37' 40".
- Conner—See K02GZ**, Darby.
- Conner—See K07FV**, Darby.
- Conrad—K06IL**, Conrad TV District, 12 N. Montana St., Conrad, MT 59425 (CFCN-TV Ch. 4 Calgary, Alta.)—10-w, lat. 48° 11' 22", long. 112° 03' 30".
- Conrad—K08BD**, Conrad TV District, 12 N. Montana St., Conrad, MT 59425 (KRTV Ch. 3 Great Falls)—10-w, lat. 48° 11' 22", long. 112° 03' 30".
- Conrad—K10DX**, Conrad TV District, 12 N. Montana St., Conrad, MT 59425 (KFBB-TV Ch. 5 Great Falls)—10-w, lat. 48° 11' 22", long. 112° 03' 30".
- Conrad—K12DJ**, Conrad TV District, 12 N. Montana St., Conrad, MT 59425 (CISA-TV Ch. 7 Lethbridge, Alta.)—1-w, lat. 48° 11' 22", long. 112° 03' 30".
- Cooke City & Silver Gate, MT & Clarks Fork, WY—K11GE**, Shoshone River Power Inc., Box 780, Cody, WY (KTVQ Ch. 2 Billings)—1-w, lat. 45° 01' 30", long. 109° 54' 10".
- Cooke City & Silver Gate, MT & Clarks Fork, WY—K13FW**, Shoshone River Power Inc., Box 780, Cody, WY (KULR-TV Ch. 8 Billings)—1-w, lat. 45° 01' 30", long. 109° 54' 10".
- Coram—See K05FC**, Lake McDonald.
- Coram—See K07IT**, West Glacier.
- Coram—See K10LH**, West Glacier.
- Coram—See K12LU**, West Glacier.
- Crow Agency—See K11NZ**, Lame Deer.
- Crow Agency—See K18EF**, Hardin.
- Darby & Conner—K02GZ**, Upper Bitter Root TV Club, General Delivery, Darby, MT 59829 (KECI-TV Ch. 13 Missoula)—5-w, lat. 45° 58' 20", long. 114° 09' 30".
- Darby & Conner—K07FV**, Upper Bitter Root TV Club, General Delivery, Darby, MT 59829 (KPAX-TV Ch. 8 Missoula)—1-w, lat. 45° 58' 20", long. 114° 09' 30".
- Dayton—See K03DJ**, Big Arm.
- Dayton—See K05EE**, Big Arm.
- Dayton—See K10LP**, Polson.
- DeBorgia—K02HN**, West End TV Club, Box 52 (KECI-TV Ch. 13 Missoula)—1-w, lat. 47° 22' 45", long. 115° 22' 32".
- DeBorgia—K04DU**, West End TV Club, Box 52 (KXLY-TV Ch. 4 Spokane, WA)—1-w, lat. 47° 22' 42", long. 115° 22' 25".
- Deer Lodge—K09BF**, Deer Lodge Community TV, Box 431, Deer Lodge, MT 59722 (KECI-TV Ch. 13 Missoula)—1-w, lat. 46° 30' 00", long. 112° 34' 15".
- Del Bonita—K05CZ**, Del Bonita TV Club, Del Bonita Star Rte., Cut Bank, MT 59427 (CISA-TV Ch. 7 Lethbridge, Alta.)—1-w, lat. 48° 58' 00", long. 112° 47' 30".
- Del Bonita & surrounding community—K11PW**, Del Bonita TV Club, Del Bonita Star Rte., Cut Bank, MT 59427 (KRTV Ch. 3 Great Falls)—1-w, lat. 48° 58' 00", long. 112° 47' 30".
- Dell—K06FN**, Armstead, Dell, Horse Prairie TV Booster Club, Box 22, Dell, MT 59724 (KIFI-TV Ch. 8 Idaho Falls-Pocatello-Blackfoot, ID)—1-w, lat. 44° 56' 30", long. 112° 44' 20".
- Dell—K11IN**, Armstead, Dell, Horse Prairie TV Booster Club, Box 22, Dell, MT 59724 (KXLF-TV Ch. 4 Butte)—1-w, lat. 44° 56' 30", long. 112° 44' 20".

- Denton—K10HB**, Denton TV Assn., 1000 Lehman, Denton, MT 59430 (KFBB-TV Ch. 5 Great Falls)—1-w, lat. 47° 20' 18", long. 109° 55' 30".
- Denton—K12HP**, Denton TV Assn., 1000 Lehman, Denton, MT 59430 (KULR-TV Ch. 8 Billings)—1-w, lat. 47° 20' 18", long. 109° 55' 30".
- Dillon—K51DW**, Eagle Communications Inc., TV Bldg., 340 W. Main St., Missoula, MT 59802 (KTVM Ch. 6 Butte)—20-w, lat. 45° 14' 21", long. 112° 40' 05".
- Dodson—K36CW**, Phillips County TV Translator District, Box 387, Malta, MT 59538 (KFBB-TV Ch. 5 Great Falls)—100-w, lat. 48° 24' 30", long. 108° 09' 15".
- Dodson & Wagner—K10FC**, Phillips County TV Translator District, Box 387, Malta, MT 59538 (KRTV Ch. 3 Great Falls)—1-w, lat. 48° 23' 30", long. 108° 10' 00".
- Dodson & Wagner—K12GP**, Phillips County TV Translator District, Box 387, Malta, MT 59538 (KFBB-TV Ch. 5 Great Falls)—1-w, lat. 48° 23' 30", long. 108° 10' 00".
- Dodson, Wagner & rural area—K08FS**, Phillips County TV Translator District, Box 387, Malta, MT 59538 (KTGF Ch. 16 Great Falls)—1-w, lat. 48° 23' 30", long. 108° 10' 00".
- Drummond, Hall, New Chicago & Willow Creek—K10HI**, Drummond TV Tax District, Drummond, MT 59832 (KECI-TV Ch. 13 Missoula)—1-w, lat. 46° 37' 02", long. 113° 10' 56".
- East Glacier—K08IU**, East Glacier TV Assn., Glacier, MT 59434 (CISA-TV Ch. 7 Lethbridge, Alta.)—1-w, lat. 48° 29' 30", long. 113° 12' 10".
- East Glacier—K10HK**, East Glacier TV Assn., Glacier, MT 59434 (KRTV Ch. 3 Great Falls)—1-w, lat. 48° 29' 30", long. 113° 12' 10".
- East Glacier—K13EJ**, East Glacier TV Assn., Glacier, MT 59434 (KFBB-TV Ch. 5 Great Falls)—1-w, lat. 48° 29' 30", long. 113° 12' 10".
- East Helena, Fort William Henry Harrison, Helena & Lake Helena—K08GK**, KXLF Communications Inc., Box 3500, Butte, MT 59702 (KXLF-TV Ch. 4 Butte)—10-w, lat. 46° 35' 23", long. 112° 03' 53".
- East Missoula & Upper Rattlesnake area—K11IJ**, Eagle Communications Inc., TV Bldg., 340 W. Main St., Missoula, MT 59802 (KECI-TV Ch. 13 Missoula)—1-w, lat. 46° 51' 12", long. 113° 55' 41".
- Edwards—See K09HI**, Jordan.
- Edwards—See K11HE**, Jordan.
- Ekalaka—K07EQ**, Ekalaka Community TV Club, Ekalaka, MT 59324 (KXMA-TV Ch. 2 Dickinson, ND)—1-w, lat. 45° 54' 03", long. 104° 32' 57".
- Ekalaka—K09BE**, Ekalaka Community TV Club, Ekalaka, MT 59324 (KXGN-TV Ch. 5 Glendive)—1-w, lat. 45° 54' 03", long. 104° 32' 57".
- Ekalaka—K13LN**, Ekalaka Community TV Club, Ekalaka, MT 59324 (KHSD-TV Ch. 11 Lead, SD)—1-w, lat. 45° 54' 03", long. 104° 32' 57".
- Elliston—K07KW**, Elliston TV Group, Box 332, Elliston, MT 59728 (KTVH Ch. 12 Helena)—25-w, lat. 46° 33' 00", long. 112° 25' 00".
- Elmo—See K03DJ**, Big Arm.
- Elmo—See K05EE**, Big Arm.
- *Elmo—K07VU**, Blacktail TV Tax District, Box 609, Lakeside, MT 59922 (KXLY-TV Ch. 4 Spokane, WA)—10-w, lat. 47° 48' 56", long. 114° 19' 14".
- Elmo—See K10LP**, Poison.
- Elmo—K20CP**, Salish Kootenai College, Box 117, Pablo, MT 59855 (K25CL Ch. 25 Pablo/Ronan)—100-w, lat. 47° 46' 25", long. 114° 16' 04".
- Elmo & Big Arm Bay—K11RX**, Blacktail TV Tax District, Box 609, Lakeside, MT 59922 (KREM-TV Ch. 2 Spokane, WA)—10-w, lat. 47° 49' 00", long. 114° 18' 50".
- Emigrant—K27DL**, Paradise Valley TV District, Box 152, Livingston, MT 59047 (KUSM Ch. 9 Bozeman)—10-w, lat. 45° 10' 07", long. 110° 41' 22". Note: Licensed as LPTV.
- Emigrant—See K44DG**, Clyde Park.
- Emigrant & rural area—K57CE**, Paradise Valley TV District, Box 152, Livingston, MT 59047 (KULR-TV Ch. 8 Billings)—100-w, lat. 45° 20' 07", long. 110° 41' 22".
- Emigrant, Miner Basin & Paradise Valley—K05EH**, Paradise Valley TV District, Box 152, Livingston, MT 59047 (KULR-TV Ch. 8 Billings)—10-w, lat. 45° 34' 25", long. 110° 32' 40".
- Emigrant, Miner Basin & Paradise Valley—K07JK**, Paradise Valley TV District, Box 152, Livingston, MT 59047 (KTVM Ch. 6 Butte)—10-w, lat. 45° 20' 07", long. 110° 41' 22". Requests CP for change from Ch. 7 to Ch. 3, lat. 45° 20' 07", long. 110° 41' 21" BPTT-940705JC.
- Emigrant, Miner Basin & Paradise Valley—K10AH**, Paradise Valley TV District, Box 152, Livingston, MT 59047 (KXLF-TV Ch. 4 Butte)—10-w, lat. 45° 20' 07", long. 110° 41' 22".
- Ennis—See K09KH**, Watkins.
- Ennis—See K11CI**, Madison Valley.
- Eureka, Gateway & Rexford area—K02AO**, Eagle Communications Inc., TV Bldg., 340 W. Main St., Missoula, MT 59802 (KCFW-TV Ch. 9 Kalspell)—1-w, lat. 48° 51' 53", long. 115° 07' 27".
- Fairview—See K02BT**, Chinook.
- Fairview—See K04AN**, Chinook.
- Fairview—See K09BR**, Chinook.
- Fairview—See K13IG**, Sidney.
- Fallon Creek—See K07FS**, Plevna.
- Fargo, Bear Creek, Armells, Indian Butte areas & Roy (rural area E)—K06BG**, Roy TV Tax District, Roy, MT 59471 (KFBB-TV Ch. 5 Great Falls)—10-w, lat. 47° 22' 35", long. 108° 47' 14".
- Ferndale—K12LO**, Swan Hill TV Inc., Box 530, Bigfork, MT 59911 (KPAX-TV Ch. 8 Missoula)—10-w, lat. 48° 04' 03", long. 114° 01' 50".
- Ferndale, Lakeside, Somers & Swan Valley—K06EL**, Swan Hill TV Inc., Box 530, Bigfork, MT 59911 (KCFW-TV Ch. 9 Kalspell)—10-w, lat. 48° 04' 13", long. 114° 02' 23".
- Finley Point—See K60AL**, Rollins.
- Fisher Ranch—K11MS**, Thomas J. Fisher, Box 278, Hinsdale, MT 59241 (KFBB-TV Ch. 5 Great Falls)—1-w, lat. 48° 13' 00", long. 107° 15' 10".
- Fisher Ranch—K13NM**, Thomas J. Fisher, Box 278, Hinsdale, MT 59241 (KFBB-TV Ch. 5 Great Falls)—1-w, lat. 48° 13' 00", long. 107° 15' 10".
- Flathead Lake—See K60AL**, Rollins.
- *Florence—K29CV**, Bitterroot Valley Public TV Inc., Box 588, Hamilton, MT 59840 (K21AN Ch. 21 Darby)—100-w, lat. 46° 37' 04", long. 114° 06' 47".
- Forsyth—K07LO**, Forsyth Community TV Relay System Inc., Box 214, Forsyth, MT 59327 (KYUS-TV Ch. 3 Miles City; KSVI Ch. 6 Billings)—1-w, lat. 46° 15' 36", long. 106° 40' 15".
- Forsyth—K09BW**, Forsyth Community TV Relay System Inc., Box 214, Forsyth, MT 59327 (KTVO Ch. 2 Billings)—1-w, lat. 46° 15' 36", long. 106° 40' 15".
- Forsyth—K11CB**, Forsyth Community TV Relay System Inc., Box 214, Forsyth, MT 59327 (KULR-TV Ch. 8 Billings)—1-w, lat. 46° 15' 36", long. 106° 40' 15".
- Forsyth—See K61BL**, Ashland.
- Forsyth & eastern rural area—K12LR**, Forsyth TV Tax District, Box 214, Forsyth, MT 59327 (KTVQ Ch. 2 Billings)—10-w, lat. 46° 19' 38", long. 106° 41' 49".
- Forsyth (E & W rural area), Hammond Valley West, Lower Rosebud Creek & Rosebud area—K04FF**, Forsyth Community TV Relay System Inc., Box 214, Forsyth, MT 59327 (KULR-TV Ch. 8 Billings)—1-w, lat. 46° 19' 38", long. 106° 41' 49".
- Billings)—1-w, lat. 46° 19' 38", long. 106° 41' 49".**
- Forsyth rural area—K75CL**, Citadel Communications Co. Ltd., Suite 100, 249 E. 48th St., New York, NY 10017—20-w, lat. 46° 19' 38", long. 106° 41' 49".
- Fort Benton—K09NC**, Fort Benton TV Club, 1712 Franklin St., Fort Benton, MT 59442 (KTVH Ch. 12 Helena)—1-w, lat. 47° 50' 07", long. 110° 39' 13".
- Fort Benton—K13AC**, Fort Benton TV Club, 1712 Franklin St., Fort Benton, MT 59442 (KFBB-TV Ch. 5 Great Falls)—1-w, lat. 47° 50' 07", long. 110° 39' 13".
- Fort Peck—K51BA**, Valley TV Club Inc., Box 1129, Glasgow, MT 59230 (KRTV Ch. 3 Great Falls)—100-w, lat. 48° 01' 49", long. 106° 17' 48".
- Fort Peck & Nashua—K45CH**, Valley County Television District 1, Box 311, Glasgow, MT 59230 (KRTV Ch. 3 Great Falls)—100-w, lat. 48° 01' 49", long. 106° 17' 48".
- Fort William Henry Harrison—See K08GK**, East Helena.
- Fortune—See K05GC**, Rexford.
- Four Buttes—See K03DP**, Scobey.
- Four Buttes & rural area (south)—K60BN**, Klear-Vu Television District, Box 12, Scobey, MT 59263 (KXMD-TV Ch. 11 Williston, ND)—100-w, lat. 48° 36' 02", long. 105° 17' 44".
- Frenchtown—K14IU**, Eagle Communications Inc., TV Bldg., Box 5268, 340 W. Main St., Missoula, MT 59806 (KECI-TV Ch. 13 Missoula)—20-w, lat. 46° 51' 12", long. 113° 55' 41". Note: Licensed as LPTV.
- Frenchtown—See K32DN**, Missoula.
- Gallatin River (Middle Fork) & Gallatin River (West Fork)—K07LE**, Big Sky Owners Assn. Inc., Box 57, Big Sky, MT 59716 (KXLF-TV Ch. 4 Butte)—5-w, lat. 45° 16' 27", long. 111° 23' 36".
- Gallatin River (Middle Fork) & Gallatin River (West Fork)—K09LP**, Big Sky Owners Assn. Inc., Box 57, Big Sky, MT 59716 (KTVM Ch. 6 Butte)—5-w, lat. 45° 16' 27", long. 111° 23' 36".
- Gallatin River (West Fork)—See K07LE**, Gallatin River (Middle Fork).
- Gallatin River (West Fork)—See K09LP**, Gallatin River (Middle Fork).
- Galpin—See K09HY**, King Springs.
- Galpin, Glasgow, King Springs & Tampo—K11IA**, Valley County Television District 1, Box 311, Glasgow, MT 59230 (KUMV-TV Ch. 8 Williston, ND)—1-w, lat. 48° 12' 18", long. 106° 38' 00".

Translators—Montana

- Galpin, Glasgow, King Springs & Tampico**—K13IB, Valley County Television District 1, Box 311, Glasgow, MT 59230 (KXMD-TV Ch. 11 Williston, ND)—1-w, lat. 48° 12' 18", long. 106° 38' 00".
- Gateway**—See K02AD, Eureka.
- Glacier County**—See K38DZ, Toole County.
- Glacier County**—See K40DG, Toole County.
- Glacier County**—See K42DD, Toole County.
- Glacier County**—See K54AM, Joplin.
- Glasgow**—See K09HY, King Springs.
- Glasgow**—See K11IA, Galpin.
- Glasgow**—See K13IB, Galpin.
- Glasgow**—K47CY, Valley County Television District 1, Box 311, Glasgow, MT 59230 (KXMD-TV Ch. 11 Williston, ND)—100-w, lat. 48° 01' 49", long. 106° 17' 48".
- Glasgow**—K49CF, Valley County Television District 1, Box 311, Glasgow, MT 59230 (KFBB-TV Ch. 5 Great Falls)—100-w, lat. 48° 01' 49", long. 106° 17' 48".
- Glasgow & rural area**—K07JG, Valley County Television District 1, Box 311, Glasgow, MT 59230 (KFBB-TV Ch. 5 Great Falls)—10-w, lat. 48° 12' 18", long. 106° 38' 00".
- Glen Lake area**—K07IK, Pinkham Mountain TV Club, Box 385, Eureka, MT 59917 (KREM-TV Ch. 2 Spokane, WA)—1-w, lat. 48° 39' 20", long. 115° 05' 30".
- Glen Lake area**—K11EM, Pinkham Mountain TV Club, Box 385, Eureka, MT 59917 (KHQ-TV Ch. 6 Spokane, WA)—10-w, lat. 48° 39' 20", long. 115° 05' 30".
- Glendive**—K13PL, Meyer Bcstg. Co., Broadway at 4th, Bismarck, ND 58501 (KUMV-TV Ch. 8 Williston, ND)—100-w, lat. 47° 10' 39", long. 104° 38' 37".
- Grass Range**—K07OZ, Grass Range TV Tax District, Box 195, Grass Range, MT 59032 (KRTV Ch. 3 Great Falls)—10-w, lat. 46° 59' 30", long. 108° 49' 00".
- Grass Range**—K11BR, Grass Range TV Tax District, Box 195, Grass Range, MT 59032 (KFBB-TV Ch. 5 Great Falls)—1-w, lat. 46° 59' 30", long. 108° 49' 00".
- Grass Range**—K13BL, Grass Range TV Tax District, Box 195, Grass Range, MT 59032 (KULR-TV Ch. 8 Billings)—1-w, lat. 47° 00' 00", long. 108° 46' 00".
- Grasshopper Valley & Polariss**—K07OC, Grasshopper TV Assn., Box 269, Dillon, MT (KXLF-TV Ch. 4 Butte)—7-w, lat. 45° 26' 00", long. 113° 09' 00".
- Grasshopper Valley & Polariss**—K09MY, Grasshopper TV Assn., Box 269, Dillon, MT (KTVM Ch. 6 Butte)—7-w, lat. 45° 26' 00", long. 113° 09' 00".
- Hall**—See K10HI, Drummond.
- Hammond**—See K09VL, Hayes.
- Hammond Valley West**—See K04FF, Forsyth.
- Hardin, Crow Agency & rural area (north)**—K18EF, KTVQ Communications Inc., 134 Columbus St., Charleston, SC 29402 (KTVQ Ch. 2 Billings)—100-w, lat. 45° 44' 39", long. 107° 32' 08".
- Harlem**—K07BX, Harlem TV Club, Box 189, Harlem, MT 59526 (KFBB-TV Ch. 5 Great Falls)—1-w, lat. 48° 33' 30", long. 108° 47' 40".
- Harlem**—K10LT, Harlem TV Club, Box 189, Harlem, MT 59526 (KTGF Ch. 16 Great Falls)—1-w, lat. 48° 33' 30", long. 108° 47' 40".
- Harlem**—K12EQ, Harlem TV Club, Box 189, Harlem, MT 59526 (KRTV Ch. 3 Great Falls)—1-w, lat. 48° 33' 30", long. 108° 47' 40".
- Harlem**—K12EQ, Harlem TV Club, Box 189, Harlem, MT 59526 (KRTV Ch. 3 Great Falls)—1-w, lat. 48° 33' 30", long. 108° 47' 40".
- Harlowton**—K10AX, Harlowton TV Assn., Box 567, Harlowton, MT 59036 (KTVQ Ch. 2 Billings)—10-w, lat. 46° 19' 52", long. 109° 43' 30".
- Harlowton**—K13BE, Harlowton TV Assn., Box 567, Harlowton, MT 59036 (KULR-TV Ch. 8 Billings)—10-w, lat. 46° 19' 52", long. 109° 43' 30".
- Harlowton, Martinsdale & Two Dot**—K57FR, Marlo TV Assn., Box 567, Harlowton, MT 59036 (KOUS-TV Ch. 4 Hardin-Billings)—100-w, lat. 46° 21' 05", long. 110° 08' 35".
- Harlowton, Two Dot & Martinsdale**—K59CE, Marlo TV Assn., Box 567, Harlowton, MT 59036 (KTVQ Ch. 2 Billings)—100-w, lat. 46° 21' 05", long. 110° 08' 35".
- Harlowton, Two Dot & Martinsdale**—K61CE, Marlo TV Assn., Box 567, Harlowton, MT 59036 (KULR-TV Ch. 8 Billings)—100-w, lat. 46° 21' 05", long. 110° 08' 35".
- Havre**—K09HZ, MDM Bcstg. Inc., Box 1139, Great Falls, MT 59403 (KFBB-TV Ch. 5 Great Falls)—100-w, lat. 48° 20' 09", long. 109° 44' 35".
- Havre**—K52CI, Continental TV Network Inc., 118 6th St. S, Great Falls, MT 59405 (KTGF Ch. 16 Great Falls)—100-w, lat. 48° 20' 09", long. 109° 44' 35".
- *Hayes & Hammond**—K09VL, Powder River County TV Board, Box J, Broadus, MT 59317 (KTVQ Ch. 2 Billings)—10-w, lat. 45° 05' 28", long. 105° 01' 18".
- Heart Butte**—K08JB, School District 1, Heart Butte, MT 59448 (KTGF Ch. 16 Great Falls)—1-w, lat. 48° 18' 01", long. 112° 52' 43".
- Heart Butte**—K10KQ, School District 1, Heart Butte, MT 59448 (CBRT Ch. 9 Calgary, Alta.)—1-w, lat. 48° 18' 01", long. 112° 52' 43".
- *Heart Butte**—K12KY, School District 1, Heart Butte, MT 59448 (KRTV Ch. 3 Great Falls)—1-w, lat. 48° 18' 01", long. 112° 52' 43".
- Heath & surrounding area**—K55AJ, KTVQ Communications Inc., 134 Columbus St., Charleston, SC 29402 (KTVQ Ch. 2 Billings)—10-w, lat. 46° 50' 45", long. 109° 15' 25".
- Helena**—See K08GK, East Helena.
- Helena**—K21DU, KFBB Corp., Box 1139, Great Falls, MT 59403 (KFBB-TV Ch. 5 Great Falls)—1000-w, lat. 46° 46' 12", long. 112° 01' 22".
- *Helena**—K25EJ, KXLF Communications Inc., Box 3500, Butte, MT 59702 (KXLF-TV Ch. 4 Butte)—1000-w, lat. 46° 46' 12", long. 112° 01' 22".
- Heron**—See K08GU, Trout Creek.
- Heron**—See K10HA, Trout Creek.
- Heron**—See K12HO, Trout Creek.
- *Hinsdale**—K05IZ, Hinsdale TV District No. 1, Box 404, Hinsdale, MT 59230 (KRTV Ch. 3 Great Falls)—10-w, lat. 48° 21' 54", long. 106° 58' 30".
- Hinsdale**—See K09BX, Saco.
- Hinsdale & rural area (north)**—K10JK, Hinsdale TV Club, Box 404, Hinsdale, MT 59241 (KRTV Ch. 3 Great Falls)—10-w, lat. 48° 21' 54", long. 106° 58' 30".
- Hinsdale & rural area (north)**—K13JO, Hinsdale TV Club, Box 404, Hinsdale, MT 59241 (CKCK-TV Ch. 2 Regina, Sask.)—1-w, lat. 48° 21' 54", long. 106° 58' 30".
- Hinsdale rural area & Saco**—K06FI, Phillips County TV Translator District, Box 387, Malta, MT 59538 (KTGF Ch. 16 Great Falls)—1-w, lat. 48° 27' 35", long. 107° 25' 25".
- Hinsdale rural area & Saco**—K12FB, Phillips County TV Translator District, Box 387, Malta, MT 59538 (KRTV Ch. 3 Great Falls)—1-w, lat. 48° 27' 35", long. 107° 25' 25".
- Hinsdale, Rock Creek & Vandalia**—K07DI, Hinsdale TV Club, Box 404, Hinsdale, MT 59241 (KUMV-TV Ch. 8 Williston, ND)—1-w, lat. 48° 21' 54", long. 106° 58' 30".
- Hogeland**—See K66BZ, Turner.
- Horse Ranch area & Roy**—K09CB, Roy TV Tax District, 117 W. Main, Roy, MT 59471 (KFBB-TV Ch. 5 Great Falls)—1-w, lat. 47° 20' 36", long. 109° 07' 40".
- Horse Ranch area & Roy**—K11HN, Roy TV Tax District, 117 W. Main, Roy, MT 59471 (KRTV Ch. 3 Great Falls)—1-w, lat. 47° 20' 36", long. 109° 07' 40".
- Hot Springs**—See K11IL, Bitterroot.
- *Hot Springs**—K45DQ, Hot Springs TV District, Box 259, Hot Springs, MT 59845 (KTMF Ch. 23 Missoula)—20-w, lat. 47° 37' 56", long. 114° 39' 50".
- Hot Springs & rural area**—K05AH, Hot Springs TV District, Box 295, Hot Springs, MT 59845 (KECI-TV Ch. 13 Missoula)—5-w, lat. 47° 37' 56", long. 114° 39' 50".
- Howard**—K06JU, Forsyth TV Tax District, Box 214, Forsyth, MT 59327 (KULR-TV Ch. 8 Billings)—10-w, lat. 46° 19' 50", long. 106° 59' 35".
- Howard**—K44DM, Forsyth TV Tax District, Box 214, Forsyth, MT 59327 (KOUS-TV Ch. 4 Hardin-Billings)—100-w, lat. 49° 19' 50", long. 106° 59' 35".
- Howard (rural community)**—K10AJ, Howard TV Club, Box 214, Forsyth, MT 59327 (KTVQ Ch. 2 Billings)—1-w, lat. 46° 19' 50", long. 106° 59' 35".
- *Howard (rural community)**—K12LN, Howard TV Club, Box 214, Forsyth, MT 59327 (KULR-TV Ch. 8 Billings)—1-w, lat. 46° 19' 50", long. 106° 59' 35".
- Hungry Horse**—See K07IT, West Glacier.
- Hungry Horse**—See K10LH, West Glacier.
- Hungry Horse**—See K12LU, West Glacier.
- Hysham**—K11OS, Treasure County TV District, Box 265, Hysham, MT 59038 (KTVQ Ch. 2 Billings)—10-w, lat. 46° 14' 20", long. 107° 22' 00".
- Hysham**—K13PD, Treasure County TV District, Box 265, Hysham, MT 59038 (KULR-TV Ch. 8 Billings)—10-w, lat. 46° 14' 20", long. 107° 22' 00".
- Indian Butte**—See K06BG, Fargo.
- Jackson & rural area NW**—K08GE, Jackson Booster Club, Jackson, MT 59736 (KECI-TV Ch. 13 Missoula)—1-w, lat. 45° 23' 00", long. 113° 28' 00".
- Joplin**—K48AI, KRTV Communications Inc., Box 1331, Great Falls, MT 59403 (KRTV Ch. 3 Great Falls)—1000-w, lat. 48° 51' 17", long. 111° 08' 27".
- Joplin, Glacier, Toole & Liberty Counties**—K54AM, East Butte TV Club Inc., 303 5th St. N, Shelby, MT 59474 (KFBB-TV Ch. 5 Great Falls)—1000-w, lat. 48° 51' 30", long. 111° 06' 28".

Jordan & Brussett—K07VA, Garfield TV Club, Box 436, Jordan, MT 59337 (KFBB-TV Ch. 5 Great Falls)—10-w, lat. 47° 20' 00", long. 107° 05' 00".

Jordan, Black Butte, Brusett & Edwards—K09HI, Garfield TV Club, Brusett, MT 59337 (KULR-TV Ch. 8 Billings)—1-w, lat. 47° 20' 00", long. 107° 05' 00".

Jordan, Black Butte, Brusett & Edwards—K11HE, Garfield TV Club, Brusett, MT 59337 (KTVO Ch. 2 Billings)—1-w, lat. 47° 20' 00", long. 107° 05' 00".

Judith Gap & north rural area—K04GN, Judith Gap Translator District, Gameill, MT 59445 (KULR-TV Ch. 8 Billings)—10-w, lat. 46° 41' 00", long. 109° 44' 30".

Judith Gap & north rural area—K06GX, Judith Gap Translator District, Gameill, MT 59445 (KTVO Ch. 2 Billings)—10-w, lat. 46° 41' 00", long. 109° 44' 30".

***Kalispell**—K18AJ, KPAX Communications Inc., Box 4827, Missoula, MT 59806 (KPAX-TV Ch. 8 Missoula)—100-w, lat. 48° 09' 58", long. 114° 19' 51". Note: Licensed as LPTV.

Kalispell—K29AA, Blacktail TV Tax District, Box 609, Lakeside, MT 59922 (KSPS-TV Ch. 7 Spokane, WA)—100-w, lat. 48° 30' 08", long. 114° 20' 16".

***Kalispell**—K59EQ, CTN Missoula Inc., 2200 Stephens Ave., Missoula, MT 59810 (KTMF Ch. 23 Missoula)—1000-w, lat. 48° 10' 34", long. 114° 20' 53". Note: Licensed as LPTV.

Kalispell—See K67CZ, Bigfork.

King Springs—See K11IA, Galpin.

King Springs—See K13IB, Galpin.

King Springs, Galpin, Glasgow & Tampico—K09HY, Valley County Television District 1, Box 311, Glasgow, MT 59230 (KRTV Ch. 3 Great Falls)—10-w, lat. 48° 12' 18", long. 106° 38' 00".

Lake Helena—See K08GK, East Helena.

Lake McDonald, Coram & West Glacier—K05FC, Desert Mountain TV Assn., Box 242, Martin City, MT 59926 (KCFW-TV Ch. 9 Kalispell)—1-w, lat. 48° 31' 10", long. 114° 01' 15".

Lakeside—See K06EL, Femdale.

Lakeside—See K48EO, Somers.

Lame Deer—K05BL, Dull Knife Memorial College Inc., Box 206, Lame Deer, MT 59403 (KULR-TV Ch. 8 Billings)—1-w, lat. 45° 37' 42", long. 106° 39' 43".

Lame Deer—K13DF, Dull Knife Memorial College Inc., Box 206, Lame Deer, MT 59403 (KTVO Ch. 2 Billings)—1-w, lat. 45° 37' 42", long. 106° 39' 43".

Lame Deer—See K61BL, Ashland.

Lame Deer—See K70ER, Castle Rock.

***Lame Deer, Ashland, Busby & Crow Agency**—K11NZ, Dull Knife Memorial College Inc., Box 206, Lame Deer, MT 59403 (KYUS-TV Ch. 3 Miles City)—1-w, lat. 45° 37' 42", long. 106° 39' 43".

Lame Jones—See K07FS, Plevna.

Lavina—K11MB, Golden Valley Assn., No. 2 Translator District, Lavina, MT 59046 (KTVO Ch. 2 Billings)—1-w, lat. 46° 16' 50", long. 108° 53' 05".

Lavina—K13MR, Golden Valley Assn., No. 2 Translator District, Lavina, MT 59046 (KULR-TV Ch. 8 Billings)—1-w, lat. 46° 16' 50", long. 108° 53' 05".

Lebo Valley—See K11FX, Big Elk Valley.

Lebo Valley—See K13MK, Big Elk Valley.

Lenep—See K09LW, Martinsdale.

Lenep & Martinsdale—K07VK, Marlo TV Assn., Box 567, Harlowton, MT 59036 (KTVO Ch. 2 Billings)—10-w, lat. 46° 28' 15", long. 110° 26' 59".

Lenep & Martinsdale—K10JZ, Martinsdale-Lenep TV Assn., Box 567, Harlowton, MT 59036 (KTVM Ch. 6 Butte)—10-w, lat. 46° 26' 30", long. 110° 25' 15".

Lenep & Martinsdale—K11TK, Marlo TV Assn., Box 567, Harlowton, MT 59036 (KULR-TV Ch. 8 Billings)—100-w, lat. 46° 28' 15", long. 110° 26' 59".

Lenep, Martinsdale & Mud Creek area—K06AS, Martinsdale-Lenep TV Assn., Box 567, Harlowton, MT 59036 (KULR-TV Ch. 8 Billings)—1-w, lat. 46° 26' 36", long. 110° 25' 20".

Lenep, Martinsdale & Mud Creek area—K12BB, Martinsdale-Lenep TV Assn., Box 567, Harlowton, MT 59036 (KXLF-TV Ch. 4 Butte)—1-w, lat. 46° 26' 36", long. 110° 25' 20".

Lewistown—K13IX, KTVO Communications Inc., 134 Columbus St., Charleston, SC 29402 (KTVO Ch. 2 Billings)—100-w, lat. 47° 10' 45", long. 109° 32' 02".

Lewistown—K17AD, Big Horn Communications Inc., 2116 Broadwater Ave., Billings, MT 59102 (KOUS-TV Ch. 4 Hardin-Billings)—100-w, lat. 47° 10' 42", long. 109° 32' 01".

Lewistown—K43DC, KFBB Corp., Box 1139, Great Bend, MT 59401 (KFBB-TV Ch. 5 Great Falls)—100-w, lat. 47° 10' 44", long. 109° 32' 15".

***Lewistown**—K45CS, KRTV Communications Inc., Box 1331, Great Falls, MT 59403 (KRTV Ch. 3 Great Falls)—100-w, lat. 47° 10' 42", long. 109° 32' 01".

Lewistown—K47DP, KULR Corp., 2045 Overland Ave., Billings, MT 59102 (KULR-TV Ch. 8 Billings)—100-w, lat. 47° 10' 44", long. 109° 32' 15".

Lexington—See K66BR, Livingston.

Libby—K60EA, Libby Video Club, 613 Dakota Ave., Libby, MT 59923 (KCFW-TV Ch. 9 Kalispell)—100-w, lat. 48° 26' 40", long. 115° 31' 20".

Libby—K62DL, Libby Video Club, Box 856, Libby, MT 59923 (KREM-TV Ch. 2 Spokane, WA)—100-w, lat. 48° 26' 40", long. 115° 31' 20".

Libby—K64DL, Libby Video Club, 613 Dakota Ave., Libby, MT 59923 (KXLY-TV Ch. 4 Spokane, WA)—100-w, lat. 48° 26' 40", long. 115° 31' 20".

Libby—K66DR, Libby Video Club, 613 Dakota Ave., Libby, MT 59923 (KHQ-TV Ch. 6 Spokane, WA)—100-w, lat. 48° 26' 40", long. 115° 31' 20".

Libby—K68AS, Libby Video Club, 613 Dakota Ave., Libby, MT 59923 (KSPS-TV Ch. 7 Spokane, WA)—20-w, lat. 48° 26' 15", long. 115° 31' 45".

Libby Dam Site Trailer Park—See K10LL, Pipe Creek.

Libby Dam Site Trailer Park—See K11MF, Bobtail Creek.

Libby Dam Site Trailer Park—See K13MY, Bobtail Creek.

Liberty County—See K38DZ, Toole County.

Liberty County—See K40DG, Toole County.

Liberty County—See K42DD, Toole County.

Liberty County—See K54AM, Joplin.

Livingston—K09CP, Park Non-Profit TV Inc., Box 537, Livingston, MT 59047 (KTVO Ch. 2 Billings)—1-w, lat. 45° 45' 58", long. 110° 19' 39".

Livingston—K11CW, Park Non-Profit TV Inc., Box 537, Livingston, MT 59047 (KXLF-TV Ch. 4 Butte)—1-w, lat. 45° 45' 58", long. 110° 19' 39".

Livingston—K13DJ, Park Non-Profit TV Inc., Box 537, Livingston, MT 59047 (KULR-TV Ch. 8 Billings)—1-w, lat. 45° 45' 58", long. 110° 19' 39".

Livingston—K17BT, Shields Valley TV Tax District, Box 34, Clyde Park, MT 59018 (KUSM Ch. 9 Bozeman)—10-w, lat. 45° 35' 52", long. 110° 32' 45".

***Livingston**—K46DM, Big Horn Communications Inc., 445 S. 24th St., Billings, MT 59102—100-w, lat. 45° 35' 52", long. 110° 32' 45".

Livingston—See K69CM, Big Timber.

Livingston & Paradise Valley—K55CF, Paradise Valley TV District, Box 152, Livingston, MT 59047 (KXLF-TV Ch. 4 Butte)—100-w, lat. 45° 35' 52", long. 110° 32' 45".

Livingston & Paradise Valley—K60BE, Paradise Valley TV District, Box 152, Livingston, MT 59047 (KTVO Ch. 2 Billings)—100-w, lat. 45° 35' 52", long. 110° 32' 45".

Livingston & Paradise Valley—K63BV, Paradise Valley TV District, Box 152, Livingston, MT 59047 (KTVM Ch. 6 Butte)—100-w, lat. 45° 35' 52", long. 110° 32' 45".

***Livingston, Lexington & Paradise Valley**—K66BR, KULR Corp., 2045 Overland Ave., Billings, MT 59102 (KULR-TV Ch. 8 Billings)—100-w, lat. 45° 35' 52", long. 110° 32' 45".

Lloyd—K11RY, Bear Paw TV Club, Box 965, Chinook, MT 59523 (KFBB-TV Ch. 5 Great Falls)—1-w, lat. 48° 15' 20", long. 109° 16' 45".

Lloyd—K13QR, Bear Paw TV Club, Box 965, Chinook, MT 59523 (KRTV Ch. 3 Great Falls)—1-w, lat. 48° 15' 20", long. 109° 16' 45".

Lodge Grass—K10AO, Lodge Grass TV Assn., Lodge Grass, MT 59050 (KTVO Ch. 2 Billings)—1-w, lat. 45° 19' 00", long. 107° 19' 45".

Lodge Grass—K12AT, Lodge Grass TV Assn., Lodge Grass, MT 59050 (KULR-TV Ch. 8 Billings)—1-w, lat. 45° 19' 00", long. 107° 19' 45".

Lodgepole Creek—See K10AU, Northfork.

Lolo—See K32DN, Missoula.

Loma—K07AM, Loma TV Club, Loma, MT 59460 (KRTV Ch. 3 Great Falls)—1-w, lat. 47° 56' 25", long. 110° 29' 55".

Loma—K11AD, Loma TV Club, Loma, MT 59460 (KFBB-TV Ch. 5 Great Falls)—1-w, lat. 47° 56' 25", long. 110° 29' 55".

Loring—See K07IB, Wynot.

Loring—See K11GX, Wynot.

Loring—See K13DU, Wynot.

Loring & Turner—K09JG, Phillips County TV Translator District, Box 387, Malta, MT 59538 (KRTV Ch. 3 Great Falls)—2-w, lat. 48° 53' 45", long. 107° 58' 13".

Loring & Turner—K09JQ, Phillips County TV Translator District, Box 387, Malta, MT 59538 (KRTV Ch. 3 Great Falls)—1-w, lat. 48° 53' 45", long. 107° 58' 13".

Translators—Montana

Loring & west area—K65AH, Phillips County TV Translator District, Box 387, Malta, MT 59538 (KTGF Ch. 16 Great Falls)—100-w, lat. 48° 53' 45", long. 107° 58' 13".

Lovejoy—See K07IB, Wynot.

Lovejoy—See K11GX, Wynot.

Lovejoy—See K13DU, Wynot.

Lower Rosebud Creek—See K04FF, Forsyth.

Lower Rosebud Creek rural community—K10ED, Lower Rosebud TV Club Inc., Box 2046, Rte. 1, Forsyth, MT 59327 (KTVQ Ch. 2 Billings)—10-w, lat. 46° 00' 29", long. 106° 22' 40".

Lynch Creek—See K68AW, Weeksville.

Madison Valley, Bear Creek Valley, Ennis & Varney area—K11CI, Madison TV Assn. Inc., Box 694, Ennis, MT 59729 (KXLF-TV Ch. 4 Butte)—10-w, lat. 45° 20' 11", long. 111° 41' 50".

Malta—K07IC, Phillips County TV Translator District, Box 387, Malta, MT 59538 (KFBB-TV Ch. 5 Great Falls)—1-w, lat. 48° 22' 02", long. 107° 51' 55".

Malta, Strater & Wagner—K11IH, Phillips County TV Translator District, Box 387, Malta, MT 59538 (KTGF Ch. 16 Great Falls)—1-w, lat. 48° 22' 02", long. 107° 51' 55".

Malta, Strater & Wagner—K13GP, Phillips County TV Translator District, Box 387, Malta, MT 59538 (KRTV Ch. 3 Great Falls)—1-w, lat. 48° 22' 02", long. 107° 51' 55".

Manhattan—See K18AF, Bozeman.

Martin City—See K07IT, West Glacier.

Martin City—See K10LH, West Glacier.

Martin City—See K12LU, West Glacier.

Martinsdale—See K06AS, Lennep.

Martinsdale—See K07KD, Checkerboard.

Martinsdale—See K07VK, Lennep.

Martinsdale—See K10JZ, Lennep.

Martinsdale—See K11TK, Lennep.

Martinsdale—See K12BB, Lennep.

Martinsdale—See K57FR, Harlowton.

Martinsdale—See K59CE, Harlowton.

Martinsdale—See K61CE, Harlowton.

Martinsdale-Lennep—K09LW, Martinsdale-Lennep TV Assn., Box 567, Harlowton, MT 59036 (KTVQ Ch. 2 Billings)—10-w, lat. 46° 28' 15", long. 110° 26' 59".

McAllister—See K09KH, Watkins.

McLeod & south rural area—K10KZ, Boulder TV Assn., Box 66, McLeod, MT 59052 (KTVQ Ch. 2 Billings)—10-w, lat. 45° 37' 00", long. 110° 06' 00".

McLeod & south rural area—K12LJ, Boulder TV Assn., Box 66, McLeod, MT 59052 (KULR-TV Ch. 8 Billings)—10-w, lat. 45° 37' 00", long. 110° 06' 00".

Melville—See K11NL, Big Timber.

Melville—See K13BD, Big Timber.

Mid Powder River—See K06AA, Broadus.

Miles City—K06FE, KULR Corp., Box 23909, Billings, MT 59104 (KULR-TV Ch. 8 Billings)—100-w, lat. 46° 26' 01", long. 105° 50' 51".

Miles City—K10GF, KTVQ Communications Inc., 134 Columbus St., Charleston, SC 29402 (KTVQ Ch. 2 Billings)—100-w, lat. 46° 26' 01", long. 105° 50' 51".

***Miles City**—K16DH, Big Horn Communications Inc., 445 S. 24th St., Billings, MT 59102 (KSVI Ch. 6 Billings)—100-w, lat. 46° 24' 48", long. 105° 51' 04".

***Milliron, Belltower & rural areas of East & South Carter County**—K39EE, Carter County High School, Box 458, Ekalaka, MT 59324 (K23DJ Ch. 23 Ekalaka)—20-w, lat. 45° 48' 51", long. 104° 26' 52".

Miner Basin—See K05EH, Emigrant.

Miner Basin—See K07JK, Emigrant.

Miner Basin—See K10AH, Emigrant.

***Missoula**—K40DW, Spokane School District No. 81, 200 N. Bernard, Spokane, WA 99201 (KSPS-TV Ch. 7 Spokane, WA)—1000-w, lat. 47° 01' 04", long. 114° 00' 47".

***Missoula, Rattlesnake, Lolo & Frenchtown**—K32DN, County of Missoula Inc., 118 6th St., Great Falls, MT 59405 (KTMF Ch. 23 Missoula)—1000-w, lat. 46° 47' 49", long. 114° 00' 59".

Mizpah—See K06AA, Broadus.

Mud Creek—See K06AS, Lennep.

Mud Creek—See K12BB, Lennep.

Nashua—See K45CH, Fort Peck.

Nashua—See K49CF, Fort Peck.

New Chicago—See K10HI, Drummond.

Niarada—See K11IL, Bitterroot.

Northfork, Lodgepole Creek & Stevens Fork Creek—K10AU, Garfield TV Club, Jordan, MT 59337 (KTVQ Ch. 2 Billings)—1-w, lat. 47° 14' 55", long. 107° 27' 35".

Noxon—See K08GU, Trout Creek.

Noxon—See K10HA, Trout Creek.

Noxon—See K12HO, Trout Creek.

Olive—K05FQ, Mizpah TV Club, Newman Hall, Olive, MT 59343 (KTVQ Ch. 2 Billings)—5-w, lat. 45° 39' 33", long. 105° 26' 16".

Olney & Stryker—K110A, Stillwater TV Assn., Box 81, Stryker, MT 59933 (KXLY-TV Ch. 4 Spokane, WA)—1-w, lat. 48° 39' 10", long. 114° 38' 05".

Otter—See K06CD, Sayle.

Otter Creek—See K05AD, Ashland.

Otter Creek—See K11NL, Big Timber.

Otter Creek—See K12FA, Ashland.

Otter Creek—See K13BD, Big Timber.

Paradise Valley—See K05EH, Emigrant.

Paradise Valley—See K07JK, Emigrant.

Paradise Valley—See K10AH, Emigrant.

Paradise Valley—See K55CF, Livingston.

Paradise Valley—See K60BE, Livingston.

Paradise Valley—See K63BV, Livingston.

Paradise Valley—See K66BR, Livingston.

Peerless & Richland—K04AD, Peerless-Richland TV District, Box 576, Peerless, MT 59253 (KUMV-TV Ch. 8 Williston, ND)—1-w, lat. 48° 47' 06", long. 105° 51' 36".

Phillipsburg—K07KX, Phillipsburg TV Tax District, Box 10, Phillipsburg, MT 59858 (KXLF-TV Ch. 4 Butte)—1-w, lat. 46° 20' 30", long. 113° 19' 49".

Phillipsburg—K09LI, Phillipsburg TV Tax District, Box 10, Phillipsburg, MT 59858 (KECI-TV Ch. 13 Missoula)—1-w, lat. 46° 20' 30", long. 113° 19' 49".

Phillips County—K20BP, Phillips County TV Translator District, Box 387, Malta, MT 59538 (KFBB-TV Ch. 5 Great Falls)—100-w, lat. 47° 56' 20", long. 108° 32' 40".

Phillips County—K46BX, Phillips County TV Translator District, Box 387, Malta, MT 59538 (KRTV Ch. 3 Great Falls)—100-w, lat. 47° 56' 20", long. 108° 32' 40".

***Pinesdale**—K67EC, Bitterroot Valley Public TV Inc., Box 588, Hamilton, MT 59840—100-w, lat. 40° 20' 28", long. 95° 02' 36". Note: Licensed as LPTV.

Pipe Creek—See K11MF, Bobtail Creek.

Pipe Creek—See K13MY, Bobtail Creek.

Pipe Creek, Bobtail Creek, Quartz Creek & Libby Dam Site Trailer Park—K10LL, Libby Video Club Inc., 613 Dakota Ave., Libby, MT 59923 (KHQ-TV Ch. 6 Spokane, WA)—1-w, lat. 48° 21' 13", long. 115° 40' 42".

Plains—K11JP, Plains-Paradise TV District, Box 1, Plains, MT 59859 (KECI-TV Ch. 13 Missoula)—1-w, lat. 47° 31' 15", long. 114° 57' 28".

Plains & Paradise—K05GM, Plains-Paradise TV District, Box 1, Plains, MT 59859 (KPAX-TV Ch. 8 Missoula)—10-w, lat. 47° 31' 30", long. 114° 57' 28".

Plains & Paradise—K07CH, Plains-Paradise TV District, Box 1, Plains, MT 59859 (KXLY-TV Ch. 4 Spokane, WA)—10-w, lat. 47° 31' 30", long. 114° 57' 28".

Plentywood—K13LW, Plentywood Translator Corp., 114 N. Monroe, Plentywood, MT 59254 (CKCK-TV Ch. 2 Regina, Sask.)—1-w, lat. 48° 41' 42", long. 104° 35' 41".

***Plevna**—K03HD, Plevna TV Booster Club, Box 202, Plevna, MT 59344 (KXGN-TV Ch. 5 Glendive)—10-w, lat. 46° 20' 00", long. 104° 31' 50".

Plevna—K09IV, Plevna TV Booster Club, Box 202, Plevna, MT 59344 (KXGN-TV Ch. 5 Glendive)—1-w, lat. 46° 20' 00", long. 104° 31' 50".

Plevna (NE & NW)—K34DP, Plevna Public School Trustees District No. 55, Box 158, Plevna, MT 59344—20-w, lat. 46° 27' 24", long. 104° 30' 50".

Plevna (SE & SW)—K170B, Plevna Public School Trustees District No. 55, Box 158, Plevna, MT 59344—20-w, lat. 46° 20' 05", long. 104° 30' 45".

Plevna, Fallon Creek, Lame Jones & Willard areas—K07FS, Plevna TV Booster Club, Box 202, Plevna, MT 59344 (KXMA-TV Ch. 2 Dickinson, ND)—1-w, lat. 46° 20' 00", long. 104° 31' 50".

Polaris—See K070C, Grasshopper Valley.

Polaris—See K09MY, Grasshopper Valley.

Polson—K07HG, Blacktail TV Tax District, Box 609, Lakeside, MT 59922 (KECI-TV Ch. 13 Missoula)—1-w, lat. 47° 40' 42", long. 114° 08' 36".

Montana—Translators

- Polson**—K11HO, Blacktail TV Tax District, Box 609, Lakeside, MT 59922 (KPAX-TV Ch. 8 Missoula)—10-w, lat. 47° 40' 42", long. 114° 08' 36".
- ***Polson, Rollins, Elmo & Dayton**—K10LP, Blacktail TV Tax District, Box 609, Lakeside, MT 59922 (KREM-TV Ch. 2 Spokane, WA)—5-w, lat. 47° 45' 00", long. 114° 00' 00".
- Pony**—K07PQ, Pony Homecoming Club, Box 657, 303 Jefferson, Pony, MT 59747 (KXLF-TV Ch. 4 Butte)—1-w, lat. 45° 39' 37", long. 111° 52' 52".
- Pony**—K10HZ, Eagle Communications Inc., TV Bldg., Box 5268, 340 W. Main St., Missoula, MT 59806 (KTVM Ch. 6 Butte)—1-w, lat. 45° 39' 37", long. 111° 52' 52".
- Poplar**—K13PZ, Poplar TV District, Box 638, Poplar, MT 59255 (KFBB-TV Ch. 5 Great Falls)—10-w, lat. 48° 08' 25", long. 105° 07' 15".
- Powder River**—See K08JV, Broadus.
- Pump's Ranch**—K11NC, David & Henry Pump, Two Dot, MT 59085 (KTVQ Ch. 2 Billings)—1-w, lat. 46° 20' 28", long. 110° 13' 45".
- Pump's Ranch**—K13NX, David & Henry Pump, Two Dot, MT 59085 (KULR-TV Ch. 8 Billings)—1-w, lat. 46° 20' 28", long. 110° 13' 45".
- Quartz Creek**—See K10LL, Pipe Creek.
- Quartz Creek**—See K11MF, Bobtail Creek.
- Quartz Creek**—See K13MY, Bobtail Creek.
- Quietus**—See K06CD, Sayle.
- Rattlesnake**—See K32DN, Missoula.
- Rexford**—See K02AQ, Eureka.
- Rexford & Fortine**—K05GC, Rexford-Marston TV District, Box 92, Rexford, MT 59930 (KPAX-TV Ch. 8 Missoula)—10-w, lat. 48° 54' 00", long. 115° 00' 00".
- Richey**—K13JU, Richey TV District, Richey, MT 59259 (KXGN-TV Ch. 5 Glendive)—1-w, lat. 47° 40' 00", long. 105° 03' 45".
- Richland**—See K04AD, Peerless.
- Rock Creek**—See K07DI, Hinsdale.
- Rock Creek**—See K07EK, Terry Creek.
- Rollins**—See K03DJ, Big Arm.
- Rollins**—See K05EE, Big Arm.
- Rollins**—See K10LP, Polson.
- Rollins, Finley Point & Flathead Lake (western & southern shores)**—K60AL, Blacktail TV Tax District, Box 609, Lakeside, MT 59922 (KRTV Ch. 3 Great Falls)—20-w, lat. 47° 45' 00", long. 114° 00' 00".
- Rosebud**—See K04FF, Forsyth.
- Rosebud & eastern rural area**—K07QK, Forsyth TV Tax District, Box 214, Forsyth, MT (KTVQ Ch. 2 Billings)—10-w, lat. 46° 18' 50", long. 106° 30' 25".
- Rosebud & eastern rural area**—K09OK, Forsyth TV Tax District, Box 214, Forsyth, MT (KULR-TV Ch. 8 Billings)—10-w, lat. 46° 18' 50", long. 106° 30' 25".
- Roundup**—K06KX, Roundup TV Tax District, Courthouse, Roundup, MT 59072 (KUED Ch. 7 Salt Lake City, UT)—10-w, lat. 46° 28' 02", long. 108° 33' 50". Requests CP for change from Ch. 6 to Ch. 4. BPTTL-940425JC.
- Roundup**—K11FS, Roundup TV Tax District, Courthouse, Roundup, MT 59072 (KTVQ Ch. 2 Billings)—10-w, lat. 46° 28' 02", long. 108° 33' 50".
- Roundup**—K13AN, Roundup TV Tax District, Courthouse, Roundup, MT 59072 (KULR-TV Ch. 8 Billings)—10-w, lat. 46° 28' 02", long. 108° 33' 50".
- Roy**—See K06BG, Fargo.
- Roy**—See K09CB, Horse Ranch.
- Roy**—See K11HN, Horse Ranch.
- Russell Point Ranch area**—K09OL, Russell Point TV, Box 426, Hobson, MT 59452 (KTVQ Ch. 2 Billings)—1-w, lat. 46° 31' 30", long. 106° 19' 30".
- Ryegate**—K06FU, Golden Valley TV Assn. 1, Box 163, Ryegate, MT 59074 (KULR-TV Ch. 8 Billings)—1-w, lat. 46° 18' 06", long. 109° 15' 14".
- Ryegate**—K12HB, Golden Valley TV Assn. 1, Box 163, Ryegate, MT 59074 (KTVQ Ch. 2 Billings)—1-w, lat. 46° 18' 06", long. 109° 15' 14".
- Saco**—See K06FI, Hinsdale.
- Saco**—See K12FB, Hinsdale.
- Saco & Hinsdale**—K09BX, Phillips County TV Translator District, Box 387, Malta, MT 59538 (KTVQ Ch. 2 Billings)—1-w, lat. 48° 27' 35", long. 107° 25' 25".
- Salt Creek Community**—K10JF, Monument TV, Box 66, Hilger, MT 59451 (KFBB-TV Ch. 5 Great Falls)—1-w, lat. 47° 24' 00", long. 109° 30' 00".
- Salt Creek Community**—K12JQ, Monument TV, Box 66, Hilger, MT 59451 (KRTV Ch. 3 Great Falls)—1-w, lat. 47° 24' 00", long. 109° 30' 00".
- Sand Springs**—K13HK, Garfield TV Club, Jordan, MT 59337 (KULR-TV Ch. 8 Billings)—1-w, lat. 47° 01' 30", long. 107° 26' 00".
- Sayle, Otter & Quietus, MT & Passaic, WY**—K06CD, Otter TV Assn., Otter, MT 59062 (KULR-TV Ch. 8 Billings)—1-w, lat. 45° 08' 03", long. 106° 01' 23".
- Scobey**—K13MA, Klear-Vu TV District, Box 12, Scobey, MT 59263 (KUMV-TV Ch. 8 Williston, ND)—5-w, lat. 48° 47' 51", long. 105° 21' 14".
- Scobey, Four Buttes & rural area (south)**—K03DP, Klear-Vu TV District, Box 12, Scobey, MT 59263 (KXMD-TV Ch. 11 Williston, ND)—10-w, lat. 48° 47' 51", long. 105° 21' 14".
- ***Seeley Lake**—K02OL, Eagle Communications Inc., TV Bldg., Box 5268, 340 W. Main St., Missoula, MT 59806 (KECI-TV Ch. 13 Missoula)—10-w, lat. 47° 09' 53", long. 113° 31' 49".
- Shelby**—K08DQ, Shelby TV Club Inc., 107 Boulder Ave., Shelby, MT 59474 (KRTV Ch. 3 Great Falls)—1-w, lat. 48° 30' 43", long. 111° 50' 01".
- Shelby**—K10EC, Shelby TV Club Inc., 107 Boulder Ave., Shelby, MT 59474 (KFBB-TV Ch. 5 Great Falls)—1-w, lat. 48° 30' 43", long. 111° 50' 01".
- Shelby**—K12DI, Shelby TV Club Inc., 107 Boulder Ave., Shelby, MT 59474 (KTGF Ch. 16 Great Falls)—1-w, lat. 48° 30' 43", long. 111° 50' 01".
- Sidney & Fairview**—K13IG, Glendive Bcstg. Corp., 210 S. Douglas St., Glendive, MT 59320 (KXGN-TV Ch. 5 Glendive)—10-w, lat. 47° 47' 03", long. 104° 07' 35".
- Silver Gate**—See K11GE, Cooke City.
- Silver Gate**—See K13FW, Cooke City.
- Somers**—See K06EL, Femdale.
- Somers**—K07EN, Blacktail TV Tax District, Box 609, Lakeside, MT 59922 (KXLY-TV Ch. 4 Spokane, WA)—10-w, lat. 48° 01' 15", long. 114° 03' 30".
- Somers**—K11KE, Blacktail TV Tax District, Box 609, Lakeside, MT 59922 (KREM-TV Ch. 2 Spokane, WA)—10-w, lat. 48° 01' 15", long. 114° 03' 30".
- ***Somers & Lakeside**—K48EO, Blacktail TV Tax District, Box 609, Lakeside, MT 59922 (KPAX-TV Ch. 8 Missoula)—100-w, lat. 48° 01' 15", long. 114° 03' 30".
- Sonnette**—See K10AC, Broadus.
- St. Regis**—K05DS, St. Regis TV Tax District, 134 Montana Hwy. 135 S., St. Regis, MT 59866 (KECI-TV Ch. 13 Missoula)—1-w, lat. 47° 19' 08", long. 115° 07' 04".
- St. Regis**—K10HM, St. Regis TV Tax District, 134 Montana Hwy. 135 S., St. Regis, MT 59866 (KXLY-TV Ch. 4 Spokane, WA)—1-w, lat. 47° 19' 08", long. 115° 07' 04".
- Stacey**—See K10AC, Broadus.
- Stanford**—K07AV, Stanford TV Assn., Stanford, MT 59479 (KRTV Ch. 3 Great Falls)—1-w, lat. 47° 10' 29", long. 110° 15' 47".
- Stanford**—K11AQ, Stanford TV Assn., Stanford, MT 59479 (KFBB-TV Ch. 5 Great Falls)—1-w, lat. 47° 10' 29", long. 110° 15' 47".
- Stevens Fork Creek**—See K10AU, Northfork.
- Strater**—See K11IH, Malta.
- Strater**—See K13GP, Malta.
- Stryker**—See K110A, Olney.
- Sula**—K03GW, Sula TV District, Box 15, Sula, MT 59871 (KPAX-TV Ch. 8 Missoula)—10-w, lat. 45° 49' 18", long. 113° 59' 37".
- Sula**—K05JE, Sula TV District, Box 15, Sula, MT 59871—lat. 45° 49' 18", long. 113° 59' 37".
- Sula**—K09AU, Sula TV Booster Club, Sula, MT 59871 (KECI-TV Ch. 13 Missoula)—1-w, lat. 45° 50' 08", long. 113° 57' 46".
- Sunburst**—See K63AQ, Sweetgrass.
- Sunburst**—See K65DK, Sweetgrass.
- Superior**—K03DT, Superior TV Booster Club, Box 250, Superior, MT 59872 (KECI-TV Ch. 13 Missoula)—1-w, lat. 47° 10' 30", long. 114° 55' 00".
- Superior**—K11FF, Superior TV Booster Club, Box 250, Superior, MT 59872 (KXLY-TV Ch. 4 Spokane, WA; KPAX-TV Ch. 8 Missoula)—1-w, lat. 47° 10' 30", long. 114° 55' 00".
- Swan Valley**—See K06EL, Femdale.
- ***Sweetgrass**—K61BZ, Toole County Tax District, 305 5th St. N., Shelby, MT 59474—lat. 48° 59' 00", long. 111° 57' 30".
- Sweetgrass, Border Field, Sunburst & West Butte**—K63AQ, Toole County Tax District, 305 5th St. N., Shelby, MT 59474 (CISA-TV Ch. 7 Lethbridge, Alta.)—20-w, lat. 48° 59' 00", long. 111° 57' 30".
- Sweetgrass, Border Field, Sunburst & West Butte**—K65DK, Toole County Tax District, 305 5th St. N., Shelby, MT 59474 (KTGF Ch. 16 Great Falls)—20-w, lat. 48° 59' 00", long. 111° 57' 30".

Translators—Montana

Tampico—See K09HY, King Springs.

Tampico—See K111A, Galpin.

Tampico—See K131B, Galpin.

Tampico & rural area—K57AJ, Valley County Television District 1, Box 311, Glasgow, MT 59230 (KRTV Ch. 3 Great Falls)—100-w, lat. 48° 21' 42", long. 107° 08' 56".

Tampico & rural area—K69DN, Valley County Television District 1, Box 311, Glasgow, MT 59230 (KFBB-TV Ch. 5 Great Falls)—100-w, lat. 48° 21' 42", long. 107° 08' 56".

Terry—K11AA, Prairie TV District, 202 Laundre, Terry, MT 59349 (KYUS-TV Ch. 3 Miles City)—1-w, lat. 46° 49' 00", long. 105° 19' 21".

Terry—K131K, Prairie TV District, 202 Laundre, Terry, MT 59349 (KULR-TV Ch. 8 Billings)—10-w, lat. 46° 49' 00", long. 105° 19' 21".

Terry Creek, Circle, Cohagen & Rock Creek—K07EK, Sheep Mountain TV Club, Crow Rock Rte., Miles City, MT 59301 (KXGN-TV Ch. 5 Glendive)—10-w, lat. 46° 59' 18", long. 105° 53' 05".

Thompson Falls & Thompson River area—K07FL, Thompson Falls TV District, Box 746, Thompson Falls, MT 59873 (KREM-TV Ch. 2 Spokane, WA)—10-w, lat. 47° 33' 00", long. 115° 21' 30".

Thompson Falls & Thompson River area—K09FQ, Thompson Falls TV District, Box 746, Thompson Falls, MT 59873 (KXLY-TV Ch. 4 Spokane, WA)—10-w, lat. 47° 33' 00", long. 115° 21' 30".

Thompson Falls & Thompson River area—K11FQ, Thompson Falls TV District, Box 746, Thompson Falls, MT 59873 (KTVM Ch. 6 Butte; KECI-TV Ch. 13 Missoula)—10-w, lat. 47° 33' 00", long. 115° 21' 30".

Thompson River—See K07FL, Thompson Falls.

Thompson River—See K09FQ, Thompson Falls.

Thompson River—See K11FQ, Thompson Falls.

Three Forks—K35DJ, Eagle Communications Inc., TV Bldg., 340 W. Main St., Missoula, MT 59802 (KTVM Ch. 6 Butte)—10-w, lat. 45° 56' 21", long. 111° 29' 10".

Toole County—K36DK, East Butte TV Club Inc., 303 5th St. N, Shelby, MT 59474 (CISA-TV Ch. 7 Lethbridge, Alta.)—100-w, lat. 48° 51' 30", long. 111° 06' 24".

Toole County—See K54AM, Joplin.

Toole, Glacier & Liberty Counties—K38DZ, East Butte TV Club Inc., 303 5th St. N, Shelby, MT 59474 (CBRT Ch. 9 Calgary, Alta.)—100-w, lat. 48° 51' 30", long. 111° 06' 24".

Toole, Glacier & Liberty Counties—K40DG, East Butte TV Club Inc., 303 5th St. N, Shelby, MT 59474 (KRTV Ch. 3 Great Falls)—100-w, lat. 48° 51' 30", long. 111° 06' 24".

Toole, Glacier & Liberty Counties—K42DD, East Butte TV Club Inc., 303 5th St. N, Shelby, MT 59474 (KTGF Ch. 16 Great Falls)—100-w, lat. 48° 51' 30", long. 111° 06' 24".

Townsend—K07EJ, Townsend TV District, Box 489, Townsend, MT 59644 (KRTV Ch. 3 Great Falls)—10-w, lat. 46° 16' 43", long. 111° 32' 55".

Townsend—K13KH, Townsend TV District, Box 489, Townsend, MT 59644 (KXLF-TV Ch. 4 Butte)—10-w, lat. 46° 17' 00", long. 111° 33' 00".

Trident—K10BD, Trident Community Club, 4070 Trident Rd., Three Forks, MT 59752 (KXLF-TV Ch. 4 Butte)—1-w, lat. 45° 56' 21", long. 111° 29' 10". Requests assignment of license to Montana State U. BALTTV-940627JE.

Trident—K13LX, Trident Community Club, 4070 Trident Rd., Three Forks, MT 59752 (KTVM Ch. 6 Butte)—1-w, lat. 45° 56' 21", long. 111° 29' 10".

Trout Creek-Heron-Noxon—K08GU, Trout Creek-Heron-Noxon TV District, 231 Pilgrim Creek Rd., Noxon, MT 59853 (KREM-TV Ch. 2 Spokane, WA)—10-w, lat. 47° 57' 05", long. 115° 39' 22".

Trout Creek-Heron-Noxon—K10HA, Trout Creek-Heron-Noxon TV District, 231 Pilgrim Creek Rd., Noxon, MT 59853 (KXLY-TV Ch. 4 Spokane, WA)—10-w, lat. 47° 57' 05", long. 115° 39' 22".

Trout Creek-Heron-Noxon—K12HD, Trout Creek-Heron-Noxon TV District, 231 Pilgrim Creek Rd., Noxon, MT 59853 (KHQ-TV Ch. 6 Spokane, WA)—10-w, lat. 47° 57' 05", long. 115° 39' 22".

Troy—K08BG, Troy TV District, Box 487, Troy, MT 59935 (KREM-TV Ch. 2 Spokane, WA)—10-w, lat. 48° 28' 56", long. 115° 53' 03". Requests CP for change to lat. 48° 31' 02", long. 115° 47' 56". BPTT-940413BA.

Troy—K10AF, Troy TV District, Box 487, Troy, MT 59935 (KXLY-TV Ch. 4 Spokane, WA)—10-w, lat. 48° 28' 56", long. 115° 53' 03". Requests CP for change to lat. 48° 31' 02", long. 115° 47' 56". BPTT-940413BE.

Troy—K12AA, Troy TV District, Box 487, Troy, MT 59935 (KHQ-TV Ch. 6 Spokane, WA)—10-w, lat. 48° 28' 56", long. 115° 53' 03". Requests CP for change to lat. 48° 31' 02", long. 115° 47' 56". BPTT-940413BF.

Turner—See K09JG, Loring.

Turner—See K09JQ, Loring.

Turner—K60BV, Big Flat TV Assn., Box 1, HC 67, Turner, MT 59542 (KFBB-TV Ch. 5 Great Falls)—100-w, lat. 48° 52' 24", long. 108° 57' 13".

Turner—K64BQ, Big Flat TV Assn., Box 1, HC 67, Turner, MT 59542 (KTGF Ch. 16 Great Falls)—100-w, lat. 48° 52' 24", long. 108° 57' 13".

Turner-Hogeland—K66BZ, Big Flat TV Assn., Box 1, HC 67, Turner, MT 59542 (KRTV Ch. 3 Great Falls)—100-w, lat. 48° 52' 24", long. 108° 57' 13".

Two Dot—See K11FX, Big Elk Valley.

Two Dot—See K13MK, Big Elk Valley.

Two Dot—See K57FR, Harlowton.

Two Dot—See K59CE, Harlowton.

Two Dot—See K61CE, Harlowton.

Upper Powder River—See K03CS, Broadus.

Upper Powder River—See K06AA, Broadus.

Upper Rattlesnake—See K111J, East Missoula.

Valier—K09JN, Valier TV District, Valier, MT 59486 (KFBB-TV Ch. 5 Great Falls)—1-w, lat. 48° 19' 10", long. 112° 02' 03".

Valier—K11GA, Valier TV District, Valier, MT 59486 (KRTV Ch. 3 Great Falls)—1-w, lat. 48° 19' 10", long. 112° 02' 03".

Valier—K13KA, Valier TV District, Valier, MT 59486 (CISA-TV Ch. 7 Lethbridge, Alta.)—1-w, lat. 48° 19' 10", long. 112° 02' 03".

Valley County—K43CQ, Valley County Television District 1, Box 311, Glasgow, MT 59230 (KUMV-TV Ch. 8 Williston, ND)—100-w, lat. 48° 01' 49", long. 106° 17' 48".

Vandalia—See K07DI, Hinsdale.

Varney—See K11CI, Madison Valley.

Virginia City—K07CU, Virginia City TV Booster Club, Box 3, Virginia City, MT (KXLF-TV Ch. 4 Butte)—1-w, lat. 45° 16' 30", long. 111° 57' 15".

Virginia City—K10HL, Eagle Communications Inc., TV Bldg., 340 W. Main St., Missoula, MT 59802 (KTVM Ch. 6 Butte)—1-w, lat. 45° 16' 30", long. 111° 57' 15".

Volborg—K06AC, Stacey TV Club, Volborg, MT 59351 (KULR-TV Ch. 8 Billings)—1-w, lat. 45° 40' 00", long. 105° 57' 00".

Wagner—See K08FS, Dodson.

Wagner—See K10FC, Dodson.

Wagner—See K11IH, Malta.

Wagner—See K12GP, Dodson.

Wagner—See K13GP, Malta.

Watkins, Ennis, McAllister & rural area SE of Ennis—K09KH, Eagle Communications Inc., TV Bldg., 340 W. Main St., Missoula, MT 59802 (KTVM Ch. 6 Butte)—1-w, lat. 45° 20' 11", long. 111° 41' 50".

Webster—K06IP, Baker TV Tax District, Drawer F, Baker, MT 59313 (KPSD-TV Ch. 13 Eagle Butte, SD)—10-w, lat. 46° 00' 45", long. 104° 09' 25".

Weeksville—K66AC, Plains-Paradise TV District, Box 1, Plains, MT 59859 (KXLY-TV Ch. 4 Spokane, WA)—100-w, lat. 47° 22' 20", long. 114° 51' 28".

Weeksville, Burgess Lake & Lynch Creek—K68AW, Plains-Paradise TV District, Box 1, Plains, MT 59859 (KCFW-TV Ch. 9 Kalispell)—100-w, lat. 47° 22' 20", long. 114° 51' 28".

West Butte—See K63AQ, Sweetgrass.

West Butte—See K65DK, Sweetgrass.

West Glacier—See K05FC, Lake McDonald.

West Glacier, Coram, Martin City & Hungry Horse—K07IT, Desert Mountain TV Assn., Box 242, Martin City, MT 59926 (KXLY-TV Ch. 2 Spokane, WA)—5-w, lat. 48° 26' 30", long. 113° 58' 00".

West Glacier, Coram, Martin City & Hungry Horse—K10LH, Desert Mountain TV Assn., Box 242, Martin City, MT 59926 (KSPS-TV Ch. 7 Spokane, WA)—5-w, lat. 48° 26' 30", long. 113° 58' 00".

West Glacier, Coram, Martin City & Hungry Horse—K12LU, Desert Mountain TV Assn., Box 242, Martin City, MT 59926 (KREM-TV Ch. 2 Spokane, WA)—5-w, lat. 48° 26' 30", long. 113° 58' 00".

West Yellowstone—K28AZ, West Yellowstone TV Translator District, 380 Cream Creek Rd., West Yellowstone, MT 59758 (KIDK Ch. 3 Idaho Falls-Pocatello-Blackfoot, ID)—20-w, lat. 44° 45' 10", long. 111° 11' 54".

West Yellowstone—K30BC, West Yellowstone TV Translator District, 380 Cream Creek Rd., West Yellowstone, MT 59758 (KISU-TV Ch. 10 Pocatello, ID)—20-w, lat. 44° 45' 10", long. 111° 11' 54".

West Yellowstone—K32CG, West Yellowstone TV Translator District, 380 Cream Creek Rd., West Yellowstone, MT 59758 (KPVI Ch. 6 Pocatello-Blackfoot-Idaho Falls, ID)—20-w, lat. 44° 45' 10", long. 111° 11' 54".

West Yellowstone—K34AW, West Yellowstone TV Translator District, 380 Cream Creek Rd., West Yellowstone, MT 59758—20-w, lat. 44° 45' 10", long. 111° 11' 54".

White Sulphur Springs—K07NU, Flatiron Corp., Box 421, White Sulphur Springs, MT 59645 (KTVM Ch. 6 Butte)—10-w, lat. 46° 30' 12", long. 110° 49' 41".

White Sulphur Springs—K08LI, Meagher County Public TV Inc., Box 421, White Sulphur Springs, MT 59645—lat. 46° 30' 12", long. 110° 49' 41".

White Sulphur Springs—K09MH, Flatiron Corp., Box 421, White Sulphur Springs, MT 59645 (KXLF-TV Ch. 4 Butte)—10-w, lat. 46° 30' 12", long. 110° 49' 41". Note: Licensed as LPTV.

White Sulphur Springs—K10NX, Flatiron Corp., Box 421, White Sulphur Springs, MT 59645 (KRTV Ch. 3 Great Falls)—10-w, lat. 46° 30' 12", long. 110° 49' 41".

White Sulphur Springs—K11MP, Flatiron Corp., Box 421, White Sulphur Springs, MT 59645 (KFBB-TV Ch. 5 Great Falls)—10-w, lat. 46° 30' 12", long. 110° 49' 41".

White Sulphur Springs—K57CX, Meagher County Public Television Inc., Box 421, White Sulphur Springs, MT 59645 (KRMA-TV Ch. 6 Denver, CO)—1-w, lat. 46° 30' 12", long. 110° 49' 41".

***Whitefish**—K38CI, KPAX Communications Inc., 2204 Regent St., Missoula, MT 59806 (KPAX-TV Ch. 8 Missoula)—100-w, lat. 48° 30' 22", long. 114° 20' 50".

Whitewater—See K07IB, Wynot.

Whitewater—See K11GX, Wynot.

Whitewater—See K13DU, Wynot.

Whitewater—K34DN, Phillips County TV Translator District, Box 387, Malta, MT 59538 (KFBB-TV Ch. 5 Great Falls)—100-w, lat. 48° 45' 30", long. 107° 45' 00".

Willard—See K07FS, Plevna.

Willow Creek—See K10HI, Drummond.

Winifred & rural area—K07DA, Winifred TV Tax District, Box 803, Winifred, MT 59089 (KRTV Ch. 3 Great Falls)—1-w, lat. 47° 33' 40", long. 109° 21' 50".

Winifred & rural area—K11NH, Winifred TV Tax District, Box 803, Winifred, MT 59089 (KFBB-TV Ch. 5 Great Falls)—1-w, lat. 47° 33' 40", long. 109° 21' 50".

Winnett—K06LF, Winnett Community TV System, Winnett, MT 59087 (KSMI Ch. 6 Billings)—lat. 47° 04' 36", long. 108° 21' 43".

Winnett—K10DA, Winnett Community TV System, Winnett, MT 59087 (KTVQ Ch. 2 Billings)—1-w, lat. 47° 04' 36", long. 108° 21' 43".

Winnett—K12FD, Winnett Community TV System, Winnett, MT 59087 (KULR-TV Ch. 8 Billings)—1-w, lat. 47° 04' 36", long. 108° 21' 43".

Wise River—K09IN, Wise River TV Booster Assn., Wise River, MT 59767 (KXLF-TV Ch. 4 Butte)—1-w, lat. 45° 46' 40", long. 112° 57' 00".

Wolf Point—K04GF, Wolf Point TV District, Box 276, Wolf Point, MT 59201 (KXMD-TV Ch. 11 Williston, ND)—1-w, lat. 48° 06' 44", long. 105° 41' 42".

Wolf Point—K06AV, Wolf Point TV District, Box 276, Wolf Point, MT 59201 (KUMV-TV Ch. 8 Williston, ND)—1-w, lat. 48° 06' 44", long. 105° 41' 42".

Wolf Point—K13FP, Wolf Point TV District, Box 276, Wolf Point, MT 59201 (CKCK-TV Ch. 2 Regina, Sask.)—1-w, lat. 48° 06' 44", long. 105° 41' 42".

Wolf Point—K55BX, Poplar TV District, Box 638, Poplar, MT 59255 (KFBB-TV Ch. 5 Great Falls)—100-w, lat. 48° 06' 45", long. 105° 41' 45".

Wolf Point—K61CP, Wolf Point TV District, Box 276, Wolf Point, MT 59201 (KRMA-TV Ch. 6 Denver, CO)—100-w, lat. 48° 06' 44", long. 105° 41' 42".

Wynot, Loring, Lovejoy & Whitewater—K07IB, Phillips County TV Translator District, Box 387, Malta, MT 59538 (KTGF Ch. 16 Great Falls)—1-w, lat. 48° 45' 30", long. 107° 45' 00".

Wynot, Loring, Lovejoy & Whitewater—K11GX, Phillips County TV Translator District, Box 387, Malta, MT 59538 (KRTV Ch. 3 Great Falls)—1-w, lat. 48° 45' 30", long. 107° 45' 00".

Wynot, Loring, Lovejoy & Whitewater—K13DU, Phillips County TV Translator District, Box 387, Malta, MT 59538 (KTVQ Ch. 2 Billings)—1-w, lat. 48° 45' 30", long. 107° 45' 00".

Zurich—See K02BT, Chlnook.

Zurich—See K04AN, Chinook.

Nebraska

Ainsworth—K09FH, City of Ainsworth, 319 N. Walnut, Ainsworth, NE 69210—1-w, lat. 42° 32' 02", long. 99° 51' 10".

Ainsworth—K11KW, City of Ainsworth, 319 N. Walnut, Ainsworth, NE 69210 (KOLN Ch. 10 Lincoln)—10-w, lat. 42° 33' 25", long. 99° 51' 41".

Ainsworth—K13EH, City of Ainsworth, 319 N. Walnut, Ainsworth, NE 69210 (KCAN Ch. 8 Albion)—10-w, lat. 42° 33' 25", long. 99° 51' 41".

Ainsworth—See K56AJ, Bassett.

Arnold—K13LF, Arnold Chamber of Commerce, Box 395, Arnold, NE 69120 (KGIN Ch. 11 Grand Island)—1-w, lat. 41° 26' 57", long. 100° 11' 04".

Atkinson—K02GR, City of Atkinson, City Clerk, Atkinson, NE 69120 (KOLN Ch. 10 Lincoln)—10-w, lat. 42° 31' 45", long. 98° 57' 40".

Bassett—K13PB, City of Bassett, Box 383, Bassett, NE 68714 (KPRY-TV Ch. 4 Pierre, SD)—10-w, lat. 42° 34' 00", long. 99° 32' 00".

Bassett & Ainsworth—K56AJ, Citadel Communications Co. Ltd., 7th & Douglas Sts., Sioux City, IA 51101 (KCAN Ch. 8 Albion)—100-w, lat. 42° 37' 33", long. 99° 19' 30".

Baxter Cattle Co. Ranch—K13PJ, Baxter Cattle Co., 4461 W. Capital Ave., Grand Island, NE (KPRY-TV Ch. 4 Pierre, SD)—1-w, lat. 42° 47' 53", long. 100° 01' 40".

Beatrice—K17CI, Fant Bcstg. Co. of Nebraska Inc., 510 Chestnut St., Gadsden, AL 35901 (KSNB-TV Ch. 4 Superior, KHGI-TV Ch. 13 Keamey-Hastings-Grand Island)—1000-w, lat. 40° 15' 49", long. 96° 46' 27".

Beatrice—K23AA, Nebraska Educational Telecommunications Commission, Box 83111, Lincoln, NE 68501 (KUON-TV Ch. 12 Lincoln)—1000-w, lat. 40° 13' 07", long. 96° 54' 55".

Beaver Lake area—K20DK, Beaver-Valentine TV Inc., 118 W. 2nd St., Valentine, NE 69201 (KNOP-TV Ch. 2 North Platte)—100-w, lat. 42° 27' 00", long. 100° 41' 07".

Benkelman—K12HQ, Nebraska Educational Telecommunications Commission, Box 83111, Lincoln, NE 68501 (KPNE-TV Ch. 9 North Platte)—10-w, lat. 40° 03' 07", long. 101° 32' 23".

Blair—K68AV, Nebraska Educational Telecommunications Commission, Box 83111, Lincoln, NE 68501 (KUON-TV Ch. 12 Lincoln)—10-w, lat. 41° 31' 53", long. 96° 08' 12".

Broken Bow—K04CV, Broken Bow Jr. Chamber of Commerce, TV Translator Committee, 609 N. 11th Ave., Broken Bow, NE 68822 (KGIN Ch. 11 Grand Island)—10-w, lat. 41° 23' 49", long. 99° 37' 03".

Broken Bow—K06EY, Broken Bow Jr. Chamber of Commerce, TV Translator Committee, 609 N. 11th Ave., Broken Bow, NE 68822 (KHGI-TV Ch. 13 Keamey-Hastings-Grand Island)—1-w, lat. 41° 23' 30", long. 99° 37' 00".

Broken Bow—K09GW, Broken Bow Jr. Chamber of Commerce, TV Translator Committee, 609 N. 11th Ave., Broken Bow, NE 68822 (KNOP-TV Ch. 2 North Platte)—10-w, lat. 41° 23' 30", long. 99° 37' 00".

Broken Bow—K18DH, North Platte TV Inc., Box 749, North Platte, NE 69101 (KNOP-TV Ch. 2 North Platte)—10-w, lat. 41° 25' 53", long. 99° 50' 17".

Burwell—K02CF, City of Burwell, 404 Grand Ave., Burwell, NE 68823 (KGIN Ch. 11 Grand Island)—1-w, lat. 41° 47' 45", long. 99° 06' 00".

Burwell—K09IK, City of Burwell, 404 Grand Ave., Burwell, NE 68823 (KHAS-TV Ch. 5 Hastings)—1-w, lat. 41° 47' 45", long. 99° 06' 00".

Cambridge—K25AG, Busse Bcstg. Inc., 2615 Nicolet Dr., Green Bay, WI 54301 (KGIN Ch. 11 Grand Island)—100-w, lat. 40° 22' 02", long. 100° 17' 58".

Center—K12GL, Village of Center, Center, NE 68724 (KTVI Ch. 4 Sioux City, IA)—1-w, lat. 42° 36' 30", long. 97° 52' 32".

Chadron—K02NY, City of Chadron, 234 Main St., Chadron, NE 69337 (KDUH-TV Ch. 4 Scottsbluff)—10-w, lat. 42° 48' 04", long. 103° 00' 22".

Chadron & Chadron Area Housing Development—K06JC, Nebraska Educational Telecommunications Commission, Box 83111, Lincoln, NE 68501 (KTNE-TV Ch. 13 Alliance)—10-w, lat. 42° 48' 47", long. 103° 00' 22".

Chadron Area Housing Development—See K06JC, Chadron.

Chambers—K02GS, Chambers TV Committee, Chambers, NE 68725 (KOLN Ch. 10 Lincoln)—1-w, lat. 42° 12' 49", long. 98° 41' 58".

Cody—K09IX, Village of Cody, Cody, NE (KOUH-TV Ch. 4 Scottsbluff)—5-w, lat. 42° 56' 55", long. 101° 14' 30".

Columbus—K70CS, Community TV Assn. Inc. of Columbus, Box 445, Columbus, NE 68601 (KETV Ch. 7 Omaha)—10-w, lat. 41° 27' 02", long. 97° 15' 03".

Columbus—K72BT, Community TV Assn. Inc. of Columbus, Box 445, Columbus, NE 68601 (KMTV Ch. 3 Omaha)—10-w, lat. 41° 27' 02", long. 97° 15' 03".

Columbus—K74CC, Community TV Assn. Inc. of Columbus, Box 445, Columbus, NE 68601 (KOLN Ch. 10 Lincoln)—10-w, lat. 41° 27' 02", long. 97° 15' 03".

Cozad—K55AF, Busse Bcstg. Inc., 2615 Nicolet Dr., Green Bay, WI 54301 (KGIN Ch. 11 Grand Island)—100-w, lat. 40° 38' 04", long. 99° 41' 51".

Crawford & Fort Robinson State Park—K06KR, Nebraska Educational Telecommunications Commission, Box

Translators—Nebraska

- 83111, Lincoln, NE 68501 (KTNE-TV Ch. 13 Alliance)—10-w, lat. 42° 40' 13", long. 103° 24' 09".
- Crookston**—K088E, Village of Crookston, Crookston, NE 69212 (KPLD-TV Ch. 6 Reliance, SD)—1-w, lat. 42° 55' 44", long. 100° 44' 44".
- Culbertson**—K02IU, Village of Culbertson, Box 426, Culbertson, NE 69024 (KBSL-TV Ch. 10 Goodland, KS)—10-w, lat. 40° 14' 01", long. 100° 50' 17".
- Culbertson**—K12KI, Nebraska Educational Telecommunications Commission, Box 83111, Lincoln, NE 68501 (KPNE-TV Ch. 9 North Platte)—1-w, lat. 40° 14' 10", long. 100° 50' 23".
- Decatur**—K66AR, Nebraska Educational Telecommunications Commission, Box 83111, Lincoln, NE 68501 (KXNE-TV Ch. 19 Norfolk)—10-w, lat. 42° 00' 21", long. 96° 15' 25".
- Elgin**—See K39AL, Neligh.
- Elgin**—See K80BU, Neligh.
- Elkhorn Valley**—See K39AL, Neligh.
- Elkhorn Valley**—See K80BU, Neligh.
- Falls City**—K24AC, Nebraska Educational Telecommunications Commission, Box 83111, Lincoln, NE 68501 (KUON-TV Ch. 12 Lincoln)—1000-w, lat. 40° 13' 10", long. 95° 39' 55".
- Fort Robinson State Park**—See K06KR, Crawford.
- Gothenburg**—K27AJ, Busse Bcstg. Inc., 2615 Nicolet Dr., Green Bay, WI 54301 (KGIN Ch. 11 Grand Island)—1-w, lat. 40° 58' 32", long. 100° 11' 23".
- Hamlet & Palisade**—K04HZ, Village of Palisade, 122 N. Main, Palisade, NE 69040 (KBSL-TV Ch. 10 Goodland, KS)—10-w, lat. 40° 19' 50", long. 101° 07' 40".
- Harrison**—K08LN, Nebraska Educational Telecommunications Commission, Box 83111, Lincoln, NE 68501 (KTNE-TV Ch. 13 Alliance)—10-w, lat. 42° 47' 05", long. 103° 59' 46".
- Harrison**—K09PW, Harrison Men's Community Club, Box 156, Harrison, NE 69346 (KIVV-TV Ch. 5 Lead-Deadwood, SD)—5-w, lat. 42° 43' 30", long. 103° 54' 00".
- Hershey**—See K07JX, Sutherland.
- Inman**—See K51CC, O'Neill.
- Inman**—See K74CL, O'Neill.
- Kilgore**—K09IW, Kilgore TV Committee, Box 88, Kilgore, NE 69216 (KPLD-TV Ch. 6 Reliance, SD)—1-w, lat. 42° 57' 00", long. 100° 57' 30".
- Lewellen**—K07JI, Village of Lewellen, Box 152, Lewellen, NE 69147 (KNOP-TV Ch. 2 North Platte)—1-w, lat. 41° 18' 19", long. 102° 08' 07".
- Lewellen**—K11KC, Village of Lewellen, Box 152, Lewellen, NE 69147 (KWNB-TV Ch. 6 Hayes Center)—1-w, lat. 41° 18' 19", long. 102° 08' 07".
- Lexington**—K35AL, North Platte TV Inc., Box 749, North Platte, NE 69101 (KNOP-TV Ch. 2 North Platte)—lat. 40° 41' 20", long. 99° 46' 31".
- ***Lincoln**—K18CD, Fant Bcstg. Co. of Nebraska Inc., 510 Chestnut St., Gadsden, AL 35901—100-w, lat. 40° 49' 12", long. 96° 39' 29". Requests modification of CP to lat. 41° 51' 10", long. 96° 40' 36". BMPCT-940411CP.
- Lincoln**—K22CX, Fant Bcstg. Co. of Nebraska Inc., 510 Chestnut St., Gadsden, AL 35901 (KSNB-TV Ch. 4 Superior)—1000-w, lat. 40° 51' 10", long. 96° 40' 36".
- Lincoln**—K67CV, Channel America LPTV License Subsidiary Inc., 19 W. 21st St., New York, NY 10010—70-w, lat. 40° 48' 42", long. 96° 42' 05". Note: Licensed as LPTV.
- Long Pine**—K12JG, City of Long Pine, Box 398, Long Pine, NE 69217 (KPRY-TV Ch. 4 Pierre, SD)—10-w, lat. 42° 31' 40", long. 99° 42' 05".
- Lynch**—K02LF, Lynch Community Club, Lynch, NE 68746 (KELO-TV Ch. 11 Sioux Falls, SD)—1-w, lat. 42° 49' 10", long. 98° 27' 45".
- Lynch**—K10KU, Lynch Community Club, Lynch, NE 68746 (KTIV Ch. 4 Sioux City, IA)—1-w, lat. 42° 49' 10", long. 98° 27' 45".
- Lynch**—K12LH, Lynch Community Club, Lynch, NE 68746 (KDLT Ch. 5 Mitchell-Sioux Falls, SD)—1-w, lat. 42° 49' 10", long. 98° 27' 45".
- McCook**—K13KB, Nebraska Educational Telecommunications Commission, Box 83111, Lincoln, NE 68501 (KLNE-TV Ch. 3 Lexington)—10-w, lat. 40° 12' 46", long. 100° 38' 24".
- ***McCook**—K21CL, Fant Bcstg. Co. of Nebraska Inc., 510 Chestnut St., Gadsden, AL 35901 (KWNB-TV Ch. 6 Hayes Center)—20-w, lat. 40° 12' 35", long. 100° 39' 02".
- Merriman**—K02JR, Village of Merriman, Box 63, Merriman, NE 69218 (KDUH-TV Ch. 4 Scottsbluff)—1-w, lat. 42° 54' 53", long. 101° 41' 51".
- Merriman**—K07JY, Village of Merriman, Box 63, Merriman, NE 69218—lat. 42° 54' 53", long. 101° 41' 51".
- Neligh**—K28AP, Busse Bcstg. Corp., 590 W. Maple St., Kalamazoo, MI 49008 (KOLN Ch. 10 Lincoln)—100-w, lat. 42° 02' 43", long. 98° 01' 41".
- Neligh**—K65AT, Nebraska Educational Telecommunications Commission, Box 83111, Lincoln, NE 68501 (KXNE-TV Ch. 19 Norfolk)—10-w, lat. 42° 02' 43", long. 98° 01' 41".
- Neligh, Elgin, Elkhorn Valley & Tilden**—K39AL, Quincy Newspapers Inc., 130 S. 5th St., Quincy, IL 62301 (KTIV Ch. 4 Sioux City, IA)—100-w, lat. 42° 02' 39", long. 98° 02' 01".
- Neligh, Elgin, Elkhorn Valley & Tilden**—K80BU, Citadel Communications Co. Ltd., 7th & Douglas Sts., Sioux City, IA 51101—100-w, lat. 42° 02' 39", long. 98° 02' 01".
- Newport**—K24AA, Busse Bcstg. Inc., 2615 Nicolet Dr., Green Bay, WI 54301 (KOLN Ch. 10 Lincoln)—1000-w, lat. 42° 37' 33", long. 99° 19' 30".
- Niobrara**—K698M, Nebraska Educational Telecommunications Commission, Box 83111, Lincoln, NE 68501 (KXNE-TV Ch. 19 Norfolk)—1-w, lat. 42° 44' 42", long. 98° 02' 00".
- Norfolk**—K30BP, KMEG Television Inc., Box 657, Sioux City, IA 51102 (KMEG Ch. 14 Sioux City, IA)—100-w, lat. 42° 01' 43", long. 97° 21' 24".
- Norfolk**—K48CH, The New Jersey Herald Inc., 3135 Floyd Blvd., Sioux City, IA 51105 (KTIV Ch. 4 Sioux City, IA)—100-w, lat. 42° 02' 05", long. 97° 21' 53".
- Norfolk**—K61AO, The Chronicle Publishing Co., 3501 Famam St., Omaha, NE 68131 (WOWT Ch. 6 Omaha)—100-w, lat. 42° 01' 56", long. 97° 21' 51".
- Norfolk**—K74CE, Citadel Communications Co. Ltd., 7th & Douglas Sts., Sioux City, IA 51101—100-w, lat. 42° 02' 05", long. 97° 21' 53".
- North Platte**—K04ED, City of North Platte, City Hall, 211 W. 3rd St., North Platte, NE 69101 (KGIN Ch. 11 Grand Island)—10-w, lat. 41° 08' 30", long. 100° 45' 30".
- ***North Platte**—K13VO, Fant Bcstg. Co. of Nebraska Inc., 510 Chestnut St., Gadsden, AL 35901 (KWNB-TV Ch. 6 Hayes Center; KHGI-TV Ch. 13 Kearney-Hastings-Grand Island)—10-w, lat. 41° 08' 30", long. 100° 45' 30".
- North Platte**—K57CZ, Busse Bcstg. Inc., 2615 Nicolet Dr., Green Bay, WI 54301 (KOLN Ch. 10 Lincoln; KGIN Ch. 11 Grand Island)—100-w, lat. 41° 08' 30", long. 100° 45' 30".
- ***O'Neill**—K34CU, Busse Bcstg. Corp., 590 W. Maple St., Kalamazoo, MI 49008 (KOLN Ch. 10 Lincoln)—100-w, lat. 42° 27' 00", long. 98° 36' 50".
- O'Neill**—K72DQ, Busse Bcstg. Inc., 2615 Nicolet Dr., Green Bay, WI 54301 (KOLN Ch. 10 Lincoln)—10-w, lat. 42° 27' 00", long. 98° 36' 50". Requests CP for change from Ch. 72 to Ch. 34.
- O'Neill & Inman**—K51CC, Quincy Newspapers Inc., 130 S. 5th St., Quincy, IL 62301 (KTIV Ch. 4 Sioux City, IA)—100-w, lat. 42° 26' 34", long. 98° 36' 26".
- O'Neill & Inman**—K74CL, Citadel Communications Co. Ltd., 7th & Douglas Sts., Sioux City, IA 51101—100-w, lat. 42° 26' 34", long. 98° 36' 26".
- Ogallala**—K21CY, North Platte TV Inc., Box 749, North Platte, NE 69101 (KNOP-TV Ch. 2 North Platte)—41-w, lat. 41° 08' 30", long. 101° 43' 15".
- Ogallala**—K26CV, Trinity Bcstg. Network, Box C-11949, Santa Ana, CA 92711 (KTBN-TV Ch. 40 Santa Ana-Los Angeles, CA)—100-w, lat. 41° 08' 02", long. 101° 41' 42".
- Omaha**—K18EC, Pappas Telecasting of the Midlands, 4625 Famam St., Omaha, NE 68132 (KPTM Ch. 42 Omaha)—1000-w, lat. 41° 15' 17", long. 95° 50' 09". Requests assignment of license to Pappas Stations Partnership. BALTT-940815IE.
- Ord**—K02HJ, City of Ord, 1917 O St., Ord, NE 68862 (KHAS-TV Ch. 5 Hastings)—1-w, lat. 41° 35' 38", long. 98° 55' 29".
- Ord**—K04HI, City of Ord, 1917 O St., Ord, NE 68862 (KGIN Ch. 11 Grand Island)—1-w, lat. 41° 36' 00", long. 98° 56' 00".
- Palisade**—See K04HZ, Hamlet.
- Pawnee City**—K33AC, Nebraska Educational Telecommunications Commission, Box 83111, Lincoln, NE 68501 (KUON-TV Ch. 12 Lincoln)—1000-w, lat. 40° 11' 01", long. 96° 21' 03".
- Scottsbluff**—K02NT, Duhamel Bcstg. Enterprises, Box 1760, Rapid City, SD 57709 (KOTA-TV Ch. 3 Rapid City, SD)—lat. 41° 51' 44", long. 103° 39' 38".
- Stapleton**—K12KW, Village of Stapleton, Box 86, Stapleton, NE 69183 (KWNB-TV Ch. 6 Hayes Center)—1-w, lat. 41° 28' 40", long. 100° 30' 30".
- Stratton**—K13NU, Nebraska Educational Telecommunications Commission, Box 83111, Lincoln, NE 68501 (KPNE-TV Ch. 9 North Platte)—1-w, lat. 40° 09' 12", long. 101° 13' 34".
- Sutherland & Hershey**—K07JX, Sutherland Chamber of Commerce, Box 338, Sutherland, NE 69165 (KGIN Ch. 11 Grand Island)—1-w, lat. 41° 09' 58", long. 101° 07' 37".
- Taylor**—K09MC, Tibbs TV & Appliance, Box 210, Taylor, NE 68879—1-w, lat. 41° 47' 16", long. 99° 22' 19".
- Tilden**—See K39AL, Neligh.
- Tilden**—See K80BU, Neligh.
- Trenton**—K04EG, Village of Trenton, Box 68, Trenton, NE 69044 (KBSL-TV Ch. 10 Goodland, KS)—1-w, lat. 40° 10' 44", long. 101° 00' 37".

Trenton—K12KK, Nebraska Educational Telecommunications Commission, Box 83111, Lincoln, NE 68501 (KPNE-TV Ch. 9 North Platte)—1-w, lat. 40° 10' 51", long. 101° 00' 41".

Valentine—K09IS, City of Valentine, Mayor's Office, 323 N. Main St., Valentine, NE 69201 (KPLO-TV Ch. 6 Reliance, SD)—1-w, lat. 42° 53' 20", long. 100° 33' 10".

Valentine—K69AL, City of Valentine, Mayor's Office, 323 N. Main St., Valentine, NE 69201 (KOLN Ch. 10 Lincoln)—100-w, lat. 42° 54' 07", long. 100° 33' 05".

Valentine—K82BP, Beaver-Valentine TV Inc., 118 W. 2nd St., Valentine, NE 69201 (KNOP-TV Ch. 2 North Platte)—100-w, lat. 42° 54' 07", long. 100° 33' 05".

Venango—K12AP, Venango Lions Club, Venango, NE 69168 (KNOP-TV Ch. 2 North Platte)—1-w, lat. 40° 45' 00", long. 102° 03' 00".

Verdigre—K02BD, Mormedia Inc., Box 1313, Eugene, OR 97440 (KCAU-TV Ch. 9 Sioux City, IA)—1-w, lat. 42° 37' 40", long. 98° 01' 50".

Verdigre—K06GM, Village of Verdigre, Village Clerk, Verdigre, NE 68783 (KELO-TV Ch. 11 Sioux Falls, SD)—1-w, lat. 42° 37' 40", long. 98° 01' 50".

Verdigre—K10JW, Nebraska Educational Telecommunications Commission, Box 83111, Lincoln, NE 68501 (KXNE-TV Ch. 19 Norfolk)—1-w, lat. 42° 34' 55", long. 98° 01' 49".

Verdigre—K13CE, Village of Verdigre, Village Clerk, Verdigre, NE 68783 (KTV Ch. 4 Sioux City, IA)—1-w, lat. 42° 32' 40", long. 98° 02' 30".

Wallace—K23AH, KOLN Inc., Box 30350, Lincoln, NE 68503 (KGIN Ch. 11 Grand Island)—1000-w, lat. 41° 03' 50", long. 101° 11' 29".

Wauneta—K04DN, Village of Wauneta, Box 95, 45 E. Wichita, Wauneta, NE 69045 (KSNK Ch. 8 McCook, NE-Oberlin, KS)—1-w, lat. 40° 25' 25", long. 101° 22' 00".

Wauneta—K12GR, Village of Wauneta, Box 95, 45 E. Wichita, Wauneta, NE 69045 (KBSL-TV Ch. 10 Goodland, KS)—1-w, lat. 40° 26' 14", long. 101° 23' 01".

Wauneta—K69BN, Nebraska Educational Telecommunications Commission, Box 83111, Lincoln, NE 68501 (KPNE-TV Ch. 9 North Platte)—1-w, lat. 40° 25' 14", long. 101° 21' 58".

Wood Lake—K13AW, Citizens Group, Wood Lake, NE 69201 (KPLO-TV Ch. 6 Reliance, SD)—1-w, lat. 42° 38' 20", long. 100° 14' 30".

Nevada

Alamo & Ash Springs—K09SC, Pahr-anagat Valley Television District, Box 428, Alamo, NV 89001 (KTNV Ch. 13 Las Ve-

gas)—1-w, lat. 37° 15' 59", long. 114° 47' 05".

Alamo, Ash Springs & Hiko—K02KF, Pahr-anagat Valley Television District, Box 428, Alamo, NV 89001 (KVBC Ch. 3 Las Vegas)—10-w, lat. 37° 22' 36", long. 115° 15' 02".

Alamo, Ash Springs & Hiko—K04KH, Pahr-anagat Valley Television District, Box 428, Alamo, NV 89001 (KSL-TV Ch. 5 Salt Lake City, UT)—10-w, lat. 37° 22' 36", long. 115° 15' 02".

Alamo, Ash Springs & Hiko—K11PV, Pahr-anagat Valley Television District, Box 428, Alamo, NV 89001 (KSL-TV Ch. 5 Salt Lake City, UT)—1-w, lat. 37° 15' 59", long. 114° 47' 05".

Alamo, Ash Springs, Hiko in Pahr-anagat Valley & seasonal ranch facilities in Delamar Valley—K07QH, Pahr-anagat Valley Television District, Box 428, Alamo, NV 89001 (KVBC Ch. 3 Las Vegas)—1-w, lat. 37° 15' 59", long. 114° 47' 05".

***Alamo, Hiko & Ash Springs**—K10NV, Clark County School District, Courthouse Annex, 2832 E. Flamingo, Las Vegas, NV 89121 (KLVX Ch. 10 Las Vegas)—10-w, lat. 37° 22' 40", long. 115° 15' 14".

Ash Springs—See K02KF, Alamo.

Ash Springs—See K04KH, Alamo.

Ash Springs—See K07QH, Alamo.

Ash Springs—See K09SC, Alamo.

Ash Springs—See K10NV, Alamo.

Ash Springs—See K11PV, Alamo.

Austin—K06KD, Valley Bcstg. Co., Box 44169, Las Vegas, NV 89116 (KVBC Ch. 3 Las Vegas)—10-w, lat. 39° 27' 13", long. 117° 03' 13".

Austin—K10KB, Austin TV Assn., Box 36, Austin, NV 89310 (KTVN Ch. 2 Reno)—5-w, lat. 40° 30' 12", long. 117° 03' 48".

Austin—K12IX, Donald E. Pray, 900 Oneok Place, Tulsa, OK 74103 (KOLO-TV Ch. 8 Reno)—10-w, lat. 39° 27' 13", long. 117° 03' 13".

Babbitt—K53AU, Mineral TV District 1, Box 400, Hawthorne, NV 89415 (KQED Ch. 9 San Francisco, CA)—100-w, lat. 38° 31' 05", long. 118° 37' 56". Requests CP to change city of license to Walker Lake & Spanish Springs Rd., from Ch. 53 to Ch. 38, lat. 38° 35' 27", long. 118° 34' 28". BPTT-940411BK.

Baker—See K07OH, Garrison, UT.

Baker—See K09NB, Garrison, UT.

Baker—See K11NP, Garrison, UT.

Baker—See K130J, Garrison, UT.

Baker—K55GN, Millard County, Box 226, 60 S. Main, Fillmore, UT 84631—100-w, lat. 38° 56' 53", long. 114° 09' 05".

Battle Mountain—K11IY, Argenta TV Maintenance District, Box 565, Battle Mountain, NV 89820 (KTVN Ch. 2 Reno)—10-w, lat. 40° 35' 25", long. 116° 54' 00".

Battle Mountain—K13JD, Argenta TV Maintenance District, Box 565, Battle Mountain, NV 89820 (KOLO-TV Ch. 8 Reno)—10-w, lat. 40° 35' 25", long. 116° 54' 00".

Beatty—K02JM, Beatty Town Advisory Council, Box 837, Beatty, NV 89003 (KLAS-TV Ch. 8 Las Vegas)—10-w, lat. 36° 55' 40", long. 116° 46' 24".

Beatty—K04JK, Beatty Town Advisory Council, Box 837, Beatty, NV 89003 (KVBC Ch. 3 Las Vegas)—10-w, lat. 36° 55' 40", long. 116° 46' 24".

Beatty—K06MH, Beatty Town Advisory Council, Box 837, Beatty, NV 89003 (KRLR Ch. 21 Las Vegas)—10-w, lat. 36° 55' 40", long. 116° 46' 24".

Beatty—K07PM, Beatty Town Advisory Council, Box 837, Beatty, NV 89003 (KTNV Ch. 13 Las Vegas)—10-w, lat. 36° 55' 40", long. 116° 46' 24".

Beatty—K16CR, Beatty Town Advisory Council, Box 837, Beatty, NV 89003 (KRLR Ch. 21 Las Vegas)—20-w, lat. 36° 52' 40", long. 116° 40' 30".

***Beowawe**—K40CA, Elko TV District, Box 456, Elko, NV 89801 (KOLO-TV Ch. 8 Reno)—20-w, lat. 40° 36' 40", long. 116° 40' 30".

Beowawe—K78DC, Elko TV District, Box 456, Elko, NV 89801 (KOLO-TV Ch. 8 Reno)—100-w, lat. 40° 36' 40", long. 116° 40' 30".

Beowawe & Crescent Valley—K02OK, Eureka County TV Tax District No. 2, Box 633, Eureka, NV 89316 (KTLA Ch. 5 Los Angeles, CA)—1-w, lat. 40° 35' 40", long. 116° 40' 30".

Beowawe & Crescent Valley—K04GD, Eureka County TV Tax District No. 2, Box 633, Eureka, NV 89316 (KTVN Ch. 2 Reno)—10-w, lat. 40° 38' 00", long. 116° 40' 30".

Beowawe & Crescent Valley—K09MN, Carlin TV District, Box 641, Carlin, NV 89822 (KTVB Ch. 7 Boise, ID)—10-w, lat. 40° 43' 07", long. 116° 16' 06".

Beowawe & Crescent Valley—K12HY, Eureka County TV Tax District No. 2, Box 633, Eureka, NV 89316 (KOLO-TV Ch. 8 Reno)—10-w, lat. 40° 38' 00", long. 116° 40' 30".

Beowawe & Crescent Valley—K36DC, Eureka County TV Tax District No. 2, Box 633, Eureka, NV 89316 (KTVN Ch. 2

Reno)—20-w, lat. 40° 43' 07", long. 116° 16' 06".

Bottle Creek—See K60AP, Orovada.

Boulder City—K11DS, WTMJ Inc., 3355 S. Valley View Blvd., Las Vegas, NV 89102 (KTNV Ch. 13 Las Vegas)—1-w, lat. 35° 59' 45", long. 114° 51' 47".

Caliente—K02JO, Lincoln County TV District 1, Box 216, Pioche, NV 89043 (KVU-TV Ch. 5 Henderson-Las Vegas)—1-w, lat. 37° 37' 24", long. 114° 30' 25".

Caliente—K09FL, Lincoln County TV District 1, Box 216, Pioche, NV 89043 (KLAS-TV Ch. 8 Las Vegas)—1-w, lat. 37° 37' 24", long. 114° 30' 25".

Caliente—K11CN, Lincoln County TV District 1, Box 216, Pioche, NV 89043 (KVBC Ch. 3 Las Vegas)—1-w, lat. 37° 37' 24", long. 114° 30' 25".

Caliente—K13LV, Lincoln County TV District 1, Box 216, Pioche, NV 89043 (KTNV Ch. 13 Las Vegas)—1-w, lat. 37° 37' 24", long. 114° 30' 25".

Caliente—K45AL, Lincoln County TV District 1, Box 216, Pioche, NV 89043 (KLVX Ch. 10 Las Vegas)—1-w, lat. 37° 37' 24", long. 114° 30' 25".

Camp Desert Rock—K80BF, Herschel C. McKenzie, 4201 El Jardin, Las Vegas, NV 89102—lat. 36° 19' 05", long. 115° 34' 44".

Carlin—K13BB, Carlin Television District, Box 787, Carlin, NV 89822 (KSL-TV Ch. 5 Salt Lake City, UT)—10-w, lat. 40° 56' 09", long. 116° 03' 04".

Carlin—K27DY, Carlin Television District, Box 787, Carlin, NV 89822—1-w, lat. 40° 43' 00", long. 116° 06' 40".

Carlin—K33DP, Carlin Television District, Box 787, Carlin, NV 89822 (KAME-TV Ch. 21 Reno)—1-w, lat. 40° 43' 00", long. 116° 06' 40".

Carlin—K44AM, Carlin Television District, Box 787, Carlin, NV 89822 (WGN-TV Ch. 9 Chicago, IL)—20-w, lat. 40° 43' 07", long. 116° 16' 06".

Carlin—K60AF, Carlin Television District, Box 787, Carlin, NV 89822 (KRNV Ch. 4 Reno)—20-w, lat. 40° 43' 07", long. 116° 16' 06".

Carlin—K62AE, Carlin Television District, Box 787, Carlin, NV 89822 (KOLO-TV Ch. 8 Reno)—20-w, lat. 40° 43' 07", long. 116° 16' 06".

Carlin—See K69GN, Elko.

Carson City—K15AN, Channel 5 Public Bcstg. Inc., No. 106, UNR Education Bldg., Reno, NV 89557 (KNPB Ch. 5 Reno)—1-w, lat. 39° 12' 50", long. 119° 46' 15".

Translators—Nevada

- Carson City**—K57CV, Ellis Communications Inc., 1180 Northmoor Court NW, Atlanta, GA 30327 (KAME-TV Ch. 21 Reno)—1000-w, lat. 39° 15' 34", long. 119° 42' 16".
- Carson City & Washoe Valley**—K12GW, Sarkes Tarzian Inc., Box 7220, 4925 Energy Way, Reno, NV 89502 (KTVN Ch. 2 Reno)—lat. 39° 12' 53", long. 119° 46' 06".
- Carson City & Washoe Valley**—K52DN, Sierra Bcstg. Co., 1500 Foremaster Lane, Las Vegas, NV 89101 (KRNV Ch. 4 Reno)—100-w, lat. 39° 12' 40", long. 119° 46' 20".
- Clover Valley**—See K58BR, Wells.
- Copper Canyon Mines & vicinity**—K06FQ, Battle Mountain TV District, Box 565, Battle Mountain, NV 89820 (KTVN Ch. 2 Reno)—10-w, lat. 40° 35' 25", long. 116° 41' 30".
- Cottonwood Cove**—K06IV, Don D. Tobey, Box 1000, Cottonwood Cove, NV 89046 (KSAZ-TV Ch. 10 Phoenix, AZ)—1-w, lat. 35° 29' 23", long. 114° 41' 10".
- Cottonwood Cove**—K11NQ, Don D. Tobey, Box 1000, Cottonwood Cove, NV 89046 (KTVK Ch. 3 Phoenix, AZ)—1-w, lat. 35° 29' 23", long. 114° 41' 10".
- Cottonwood Cove**—K13DL, Don D. Tobey, Box 1000, Cottonwood Cove, NV 89046 (KLAS-TV Ch. 8 Las Vegas)—1-w, lat. 35° 29' 23", long. 114° 41' 10".
- Crescent Valley**—See K02OK, Beowawe.
- Crescent Valley**—See K04GD, Beowawe.
- Crescent Valley**—See K09MN, Beowawe.
- Crescent Valley**—See K12HY, Beowawe.
- Crescent Valley**—See K36DC, Beowawe.
- Crystal Bay**—K06HK, Nevada-Radio-Television Inc., 4850 Ampere Dr., Reno, NV 89502—lat. 39° 13' 24", long. 120° 00' 17".
- Crystal Bay**—K12HJ, Sarkes Tarzian Inc., Box 7220, 4925 Energy Way, Reno, NV 89502 (KTVN Ch. 2 Reno)—lat. 39° 18' 50", long. 119° 53' 00".
- Crystal Bay**—K34DL, Sarkes Tarzian Inc., Box 7220, 4925 Energy Way, Reno, NV 89502 (KTVN Ch. 2 Reno)—5-w, lat. 39° 18' 50", long. 119° 53' 00".
- Crystal Bay & Zephyr Cove**—K58AO, Donald E. Pray, 900 Oneok Place, Tulsa, OK 74103 (KOLO-TV Ch. 8 Reno)—100-w, lat. 39° 13' 24", long. 120° 00' 17".
- Crystal Bay, NV & Meeks Bay & Rubicon Bay, CA**—K60AS, Sarkes Tarzian Inc., Box 7220, 4925 Energy Way, Reno, NV 89502 (KTVN Ch. 2 Reno)—100-w, lat. 39° 18' 50", long. 119° 53' 00".
- Currant**—See K07QR, Duckwater.
- Currant**—See K12MT, Duckwater.
- Currant**—See K55CR, Duckwater.
- Currant**—See K66BU, Duckwater.
- Currant Creek**—See K63CH, Eureka.
- Dayton**—K06JK, Senior Citizens of Dayton, Nevada Inc., Box 163, Dayton, NV 89403 (KOLO-TV Ch. 8 Reno)—10-w, lat. 39° 11' 52", long. 119° 28' 50".
- Dayton**—K11OK, Senior Citizens of Dayton, Nevada Inc., Box 163, Dayton, NV 89403 (KRNV Ch. 4 Reno)—lat. 39° 11' 52", long. 119° 28' 50".
- Dayton**—K13PD, Senior Citizens of Dayton, Nevada Inc., Box 163, Dayton, NV 89403 (KTVN Ch. 2 Reno)—10-w, lat. 39° 11' 52", long. 119° 28' 50".
- Deeth**—K41DL, Elko TV District, Box 456, Elko, NV 89801 (KJZZ-TV Ch. 14 Salt Lake City, UT)—20-w, lat. 41° 11' 40", long. 114° 56' 36".
- Delamar Valley**—See K07QH, Alamo.
- Denio**—K09ON, Red Point Community Club Inc., Wild Horse Ranch, Princeton, OR 97721 (KIVI Ch. 6 Nampa-Boise-Caldwell, ID)—1-w, lat. 42° 15' 13", long. 118° 24' 30".
- Denio**—K10GB, Red Point Community Club Inc., Wild Horse Ranch, Princeton, OR 97721 (KBCL-TV Ch. 2 Boise, ID)—1-w, lat. 42° 15' 13", long. 118° 24' 30".
- Denio**—K13IM, Red Point Community Club Inc., Wild Horse Ranch, Princeton, OR 97721 (KTVB Ch. 7 Boise, ID)—1-w, lat. 42° 15' 13", long. 118° 24' 30".
- Diamond Valley**—See K63CH, Eureka.
- Duckwater**—See K63CH, Eureka.
- *Duckwater, Currant & Railroad Valley**—K07QR, Railroad Valley General Improvement District, Duckwater, NV 89314 (KTVN Ch. 2 Reno)—10-w, lat. 38° 52' 18", long. 115° 39' 13".
- Duckwater, Currant & Railroad Valley**—K12MT, Railroad Valley General Improvement District, Duckwater, NV 89314 (KVBC Ch. 3 Las Vegas)—10-w, lat. 38° 52' 18", long. 115° 39' 13".
- Duckwater, Currant & Railroad Valley**—K55CR, Railroad Valley General Improvement District, Duckwater, NV 89314 (KTVN Ch. 2 Reno)—20-w, lat. 39° 26' 58", long. 115° 59' 54".
- Duckwater, Currant & Railroad Valley**—K66BU, Railroad Valley General Improvement District, Duckwater, NV 89314 (KTVX Ch. 4 Salt Lake City, UT)—20-w, lat. 39° 26' 58", long. 115° 59' 54".
- Dyer**—See K53EZ, Fish Lake Valley.
- *Dyer-Fish Lake Valley**—K55GR, Fish Lake Valley TV District, Box 58, Dyer, NV 89010 (KRNV Ch. 4 Reno)—20-w, lat. 38° 02' 00", long. 118° 12' 40".
- Elko**—K05JU, Elko TV District, Box 456, Elko, NV 89801 (KJZZ-TV Ch. 14 Salt Lake City, UT)—10-w, lat. 40° 49' 16", long. 115° 42' 04".
- Elko**—K10JS, Elko TV District, Box 456, Elko, NV 89801 (KTVN Ch. 2 Reno)—100-w, lat. 40° 41' 53", long. 115° 54' 13".
- Elko**—K50CA, Elko TV District, Box 456, Elko, NV 89801 (KTVB Ch. 7 Boise, ID)—100-w, lat. 40° 42' 00", long. 115° 54' 09".
- Elko**—K52CF, Elko TV District, Box 456, Elko, NV 89801 (KOLO-TV Ch. 8 Reno)—100-w, lat. 40° 42' 00", long. 115° 54' 09".
- Elko**—K59EV, Elko TV District, Box 456, Elko, NV 89801 (KJZZ-TV Ch. 14 Salt Lake City, UT)—100-w, lat. 40° 42' 00", long. 115° 54' 09".
- Elko**—K67FT, Elko TV District, Box 456, Elko, NV 89801 (K15EE Ch. 15 Elko)—100-w, lat. 40° 42' 00", long. 115° 54' 09".
- *Elko**—K69FP, KMYT Bcstg. Inc., 1100 Blue Lakes Blvd. N, Twin Falls, ID 83301—10-w, lat. 40° 53' 38", long. 115° 37' 50".
- Elko**—K72DX, Elko TV District, Box 456, Elko, NV 89801 (KTVB Ch. 7 Boise, ID)—100-w, lat. 40° 42' 00", long. 115° 54' 09".
- Elko & Spring Creek**—K08LS, Elko TV District, Box 456, Elko, NV 89801 (KOLO-TV Ch. 8 Reno)—10-w, lat. 40° 49' 16", long. 115° 42' 04".
- Elko, Carlin, Lamoine, Starr Valley**—K69GN, Elko TV District, Box 456, Elko, NV 89801 (KRNV Ch. 4 Reno)—100-w, lat. 40° 42' 00", long. 115° 54' 09".
- Ely**—K06HT, Sarkes Tarzian Inc., Box 7220, 4925 Energy Way, Reno, NV 89502 (KTVN Ch. 2 Reno)—100-w, lat. 39° 15' 48", long. 114° 53' 36".
- Ely**—See K07DU, Murray Canyon.
- Ely**—See K09EA, Murray Canyon.
- Ely**—See K11EE, Murray Canyon.
- Ely**—K30CN, White Pine Television District No. 1, Box 704, Ely, NV 89301 (KTVX Ch. 4 Salt Lake City, UT)—20-w, lat. 39° 09' 45", long. 114° 36' 32".
- Ely**—K32CJ, White Pine Television District No. 1, Box 704, Ely, NV 89301 (KUTV Ch. 2 Salt Lake City, UT)—20-w, lat. 39° 09' 45", long. 114° 36' 32".
- Ely**—K34CM, White Pine Television District No. 1, Box 704, Ely, NV 89301 (KSL-TV Ch. 5 Salt Lake City, UT)—20-w, lat. 39° 09' 45", long. 114° 36' 32".
- Ely**—K51AD, White Pine Television District No. 1, Box 704, Ely, NV 89301 (KTVN Ch. 2 Reno)—20-w, lat. 39° 09' 45", long. 114° 36' 32".
- Ely**—See K56AC, Murray Canyon.
- Ely**—K65AC, White Pine Television District No. 1, Box 704, Ely, NV 89301 (KLAS-TV Ch. 8 Las Vegas)—20-w, lat. 39° 09' 45", long. 114° 36' 32".
- Ely**—K67AL, White Pine Television District No. 1, Box 704, Ely, NV 89301 (KLVX Ch. 10 Las Vegas)—20-w, lat. 39° 09' 45", long. 114° 36' 32".
- Ely & McGill**—K03DN, Donald E. Pray, 900 Oneok Place, Tulsa, OK 74103 (KOLO-TV Ch. 8 Reno)—10-w, lat. 39° 15' 48", long. 114° 53' 36".
- Ely & McGill**—K58BC, Valley Bcstg. Co., Box 44169, Las Vegas, NV 89116 (KVBC Ch. 3 Las Vegas)—100-w, lat. 39° 15' 48", long. 114° 53' 56".
- *Ely & McGill (Murray Canyon & Campton Street areas)**—K13NR, White Pine Television District No. 1, Box 704, Ely, NV 89301 (KLVX Ch. 10 Las Vegas)—10-w, lat. 39° 15' 48", long. 114° 53' 36".
- Empire**—K10GG, Gypsum Communications, Box 130, Empire, NV 89405 (KRNV Ch. 4 Reno)—lat. 40° 31' 18", long. 119° 18' 38".
- Empire**—K12HK, Gypsum Communications, Box 130, Empire, NV 89405 (KTVN Ch. 2 Reno)—lat. 40° 31' 18", long. 119° 18' 38".
- Eureka**—K40CI, Eureka County TV Tax District No. 2, Box 633, Eureka, NV 89316 (KUTV Ch. 2 Salt Lake City, UT)—20-w, lat. 39° 28' 30", long. 115° 59' 33".
- Eureka**—K42CL, Eureka County TV Tax District No. 2, Box 633, Eureka, NV 89316 (KSL-TV Ch. 5 Salt Lake City, UT)—10-w, lat. 39° 28' 30", long. 115° 59' 33".
- Eureka**—K57BU, Valley Bcstg. Co., Box 44169, Las Vegas, NV 89116 (KVBC Ch. 3 Las Vegas)—100-w, lat. 39° 26' 59", long. 115° 59' 54".
- Eureka**—K60AQ, Eureka County TV Tax District No. 2, Box 633, Eureka, NV 89316 (KTVN Ch. 2 Reno)—100-w, lat. 39° 28' 30", long. 115° 59' 33".
- *Eureka**—K67AE, Eureka County TV Tax District No. 2, Box 633, Eureka, NV 89316 (KOLO-TV Ch. 8 Reno)—20-w, lat. 39° 26' 59", long. 115° 59' 54".
- Eureka**—K68CS, Eureka County TV Tax District No. 2, Box 633, Eureka, NV 89316 (KUTV Ch. 2 Salt Lake City, UT)—100-w, lat. 39° 28' 30", long. 115° 59' 33".

- Eureka, Diamond Valley, Duckwater, Railroad Valley & Currant Creek**—K63CH, Eureka County TV Tax District No. 2, Box 633, Eureka, NV 89316 (KOLO-TV Ch. 8 Reno)—100-w, lat. 39° 26' 58", long. 115° 59' 54".
- Fallon**—K13QV, Circle L Inc., Box 7160, Reno, NV 89510 (KRNV Ch. 4 Reno)—10-w, lat. 39° 29' 22", long. 118° 45' 09".
- Fallon**—K25AK, Fallon Community Television (KNPB Ch. 5 Reno)—lat. 39° 29' 22", long. 118° 45' 09".
- Fallon**—K44BE, Ellis Communications Inc., 1180 Northmoor Court NW, Atlanta, GA 30327 (KAME-TV Ch. 21 Reno)—100-w, lat. 39° 29' 17", long. 118° 45' 08".
- Fish Lake Valley**—K55CG, Fish Lake Valley TV District, Box 58, Dyer, NV 89010 (KRNV Ch. 4 Reno)—20-w, lat. 38° 02' 00", long. 118° 12' 40".
- Fish Lake Valley**—K64AE, Fish Lake Valley TV District, Box 58, Dyer, NV 89010 (KTVN Ch. 2 Reno)—20-w, lat. 38° 02' 00", long. 118° 12' 40".
- Fish Lake Valley**—K71AX, Fish Lake Valley TV District, Box 58, Dyer, NV 89010 (KOLO-TV Ch. 8 Reno)—10-w, lat. 38° 02' 00", long. 118° 12' 40".
- ***Fish Lake Valley-Dyer**—K53EZ, Fish Lake Valley TV District, Box 58, Dyer, NV 89010 (KTVN Ch. 2 Reno)—20-w, lat. 38° 02' 00", long. 118° 12' 40".
- ***Fish Lake Valley-Dyer**—K57GI, Fish Lake Valley TV District, Box 58, Dyer, NV 89010 (KNPB Ch. 5 Reno)—20-w, lat. 38° 02' 00", long. 118° 12' 40".
- ***Fish Lake Valley-Dyer**—K59FH, Fish Lake Valley TV District, Box 58, Dyer, NV 89010 (KOLO-TV Ch. 8 Reno)—20-w, lat. 38° 02' 00", long. 118° 12' 40".
- Gabbs**—K11IX, Basic Inc., Box 177, Gabbs, NV 89409 (KTVN Ch. 2 Reno)—1-w, lat. 38° 52' 02", long. 117° 53' 39".
- Gabbs**—K13JB, Basic Inc., Box 177, Gabbs, NV 89409 (KRNV Ch. 4 Reno)—1-w, lat. 38° 52' 02", long. 117° 53' 39".
- Glendale**—K23CJ, Clark County School District, Courthouse Annex, 2832 E. Flamingo, Las Vegas, NV 89121 (KLVX Ch. 10 Las Vegas)—100-w, lat. 36° 41' 03", long. 114° 31' 01".
- Glendale**—K62DZ, Moapa Valley TV Maintenance District, Box 553, Overton, NV 89040 (KRLR Ch. 21 Las Vegas)—20-w, lat. 36° 41' 07", long. 114° 31' 09".
- Glendale**—See K66CB, Overton.
- Golconda & Paradise Valley**—K64AD, Humboldt County TV Maintenance Board, 25 W. 4th St., Winnemucca, NV 89445 (KTVN Ch. 2 Reno)—20-w, lat. 41° 09' 19", long. 117° 28' 16".
- Golconda & Paradise Valley**—K67FU, Humboldt County TV Maintenance Board, 25 W. 4th St., Winnemucca, NV 89445 (KOLO-TV Ch. 8 Reno)—100-w, lat. 41° 09' 19", long. 117° 28' 16".
- Golconda, Paradise Valley & Winnemucca**—K59DS, Humboldt County TV Maintenance Board, 25 W. 4th St., Winnemucca, NV 89445 (KRNV Ch. 4 Reno)—10-w, lat. 41° 09' 19", long. 117° 28' 16".
- Golconda, Paradise Valley & Winnemucca**—K61DJ, Humboldt County TV Maintenance Board, 25 W. 4th St., Winnemucca, NV 89445 (KBCI-TV Ch. 2 Boise, ID)—10-w, lat. 41° 09' 19", long. 117° 28' 16".
- Goldfield**—K07NW, Goldfield TV District, Box 466, Goldfield, NV 89013 (KRNV Ch. 4 Reno)—1-w, lat. 37° 43' 37", long. 117° 13' 28".
- Goldfield**—K10EX, Goldfield TV District, Box 466, Goldfield, NV 89013 (KOLO-TV Ch. 8 Reno; KTVN Ch. 13 Las Vegas)—1-w, lat. 38° 03' 30", long. 117° 13' 45".
- Goldfield**—K13DD, Goldfield TV District, Box 466, Goldfield, NV 89013 (KTVN Ch. 2 Reno)—1-w, lat. 37° 43' 37", long. 117° 13' 28".
- Goodsprings**—K02FM, Clark County School District, Courthouse Annex, 2832 E. Flamingo, Las Vegas, NV 89121 (KLVX Ch. 10 Las Vegas)—1-w, lat. 35° 53' 36", long. 115° 29' 39".
- Gunlock**—See K45AI, Mesquite.
- Hawthorne**—K50AI, Mineral TV District 1, Box 400, Hawthorne, NV 89415 (KQED Ch. 9 San Francisco, CA; KNPB Ch. 5 Reno)—100-w, lat. 38° 27' 37", long. 118° 45' 39". Requests CP for change from Ch. 50 to Ch. 52. BPPT-940412AA.
- Hawthorne**—K63EM, Mineral TV District 1, Box 400, Hawthorne, NV 89415 (KOLO-TV Ch. 8 Reno)—100-w, lat. 38° 27' 37", long. 118° 45' 39".
- Hawthorne**—K65EZ, Mineral TV District 1, Box 400, Hawthorne, NV 89415 (KRNV Ch. 4 Reno)—100-w, lat. 38° 27' 37", long. 118° 45' 39".
- Hawthorne**—K69GH, Mineral TV District 1, Box 400, Hawthorne, NV 89415 (KTVN Ch. 2 Reno)—100-w, lat. 38° 27' 37", long. 118° 45' 39".
- Hawthorne & Rattlesnake Flats**—K35AX, Ellis Communications Inc., 1180 Northmoor Court NW, Atlanta, GA 30327 (KAME-TV Ch. 21 Reno)—100-w, lat. 38° 27' 37", long. 118° 45' 39".
- Henderson**—K60AN, KLAS Inc., 3228 Channel 8 Dr., Las Vegas, NV 89114 (KLAS-TV Ch. 8 Las Vegas)—10-w, lat. 35° 59' 45", long. 114° 52' 10". Requests CP for change to lat. 36° 00' 30", long. 115° 00' 20".
- Hiko**—See K02KF, Alamo.
- Hiko**—See K04KH, Alamo.
- Hiko**—See K10NV, Alamo.
- Hiko**—See K11PV, Alamo.
- Hiko in Pahrangat Valley**—See K07QH, Alamo.
- Hot Creek Valley & Stone Cabin Valley**—K09JC, Joe B. Fallini Jr., Twin Springs Via, Tonopah, NV 89049 (KOLO-TV Ch. 8 Reno)—1-w, lat. 38° 12' 00", long. 116° 26' 00".
- Imlay**—K39CX, Humboldt County Rural TV District, Humboldt County Courthouse, Winnemucca, NV 89445 (KRNV Ch. 4 Reno)—100-w, lat. 40° 07' 10", long. 118° 43' 50". Holds CP for change from Ch. 39 to Ch. 4.
- Imlay**—K62BI, Humboldt County TV Maintenance Board, 25 W. 4th St., Winnemucca, NV 89445 (KRNV Ch. 4 Reno)—20-w, lat. 40° 35' 36", long. 118° 11' 10".
- Imlay**—K66AF, Humboldt County TV Maintenance Board, 25 W. 4th St., Winnemucca, NV 89445 (KOLO-TV Ch. 8 Reno)—20-w, lat. 40° 35' 36", long. 118° 11' 10".
- Independence Valley**—K12JS, Tuscarora TV, Box 12, Tuscarora, NV 89834 (KIVI Ch. 6 Nampa-Boise-Caldwell, ID)—10-w, lat. 41° 16' 33", long. 116° 04' 51".
- Indian Springs**—K04JY, Indian Springs Civic Assn., Box 1, Indian Springs, NV 89018 (KLAS-TV Ch. 8 Las Vegas)—1-w, lat. 36° 35' 42", long. 115° 37' 58".
- Indian Springs**—K06KE, Indian Springs Civic Assn., Box 1, Indian Springs, NV 89018 (KTVN Ch. 13 Las Vegas)—1-w, lat. 36° 35' 42", long. 115° 37' 58".
- Indian Springs**—K07JC, Clark County School District, Courthouse Annex, 2832 E. Flamingo, Las Vegas, NV 89121 (KLVX Ch. 10 Las Vegas)—1-w, lat. 36° 35' 42", long. 115° 37' 58".
- Indian Springs**—K09PT, Indian Springs Civic Assn., Box 1, Indian Springs, NV 89018 (KVUU-TV Ch. 5 Henderson-Las Vegas)—1-w, lat. 36° 35' 42", long. 115° 37' 58".
- Indian Springs**—K11QA, Indian Springs Civic Assn., Box 1, Indian Springs, NV 89018 (KVBC Ch. 3 Las Vegas)—1-w, lat. 36° 35' 42", long. 115° 37' 58".
- ***Jackpot**—K57EE, KMVT Bcstg. Inc., 1100 Blue Lakes Blvd. N, Twin Falls, ID 83301—1-w, lat. 41° 58' 53", long. 114° 40' 58".
- Jiggs**—See K69GN, Elko.
- Kings River**—K04GA, Humboldt County Rural TV District, Humboldt County Courthouse, Winnemucca, NV 89445 (KTVB Ch. 7 Boise, ID)—1-w, lat. 41° 31' 36", long. 118° 03' 50".
- Kings River**—See K60AP, Orovada.
- Kings River & Quinn Rivers Crossing**—K10HJ, Quinn River TV Maintenance District, Star Rte., Orovada, NV 89425 (KBCI-TV Ch. 2 Boise, ID)—5-w, lat. 41° 31' 36", long. 118° 03' 30".
- Lamoine**—See K69GN, Elko.
- Las Vegas**—K27AF, Las Tres Campanas Television, 3887 E. Monja Circle, Las Vegas, NV 89104 (KWEX-TV Ch. 41 San Antonio, TX)—1000-w, lat. 36° 00' 26", long. 115° 00' 23".
- ***Laughlin**—K22DR, KLAS Inc., a Nevada Corp., 3228 Channel 8 Dr., Las Vegas, NV 89114 (KLAS-TV Ch. 8 Las Vegas)—100-w, lat. 35° 14' 58", long. 114° 44' 34".
- Laughlin**—K40CQ, Valley Bcstg. Co., Box 44169, Las Vegas, NV 89116 (KVBC Ch. 3 Las Vegas)—lat. 35° 14' 58", long. 114° 44' 34".
- Laughlin**—K53DG, Clark County School District, Courthouse Annex, 2832 E. Flamingo, Las Vegas, NV 89121 (KLVX Ch. 10 Las Vegas)—100-w, lat. 35° 14' 58", long. 114° 44' 34".
- Logandale**—See K54CJ, Overton.
- Logandale**—See K66CB, Overton.
- Lovelock**—K18DP, Pershing County TV Tax District, Box 217, Lovelock, NV 89419 (KNPB Ch. 5 Reno)—lat. 40° 07' 05", long. 118° 43' 38".
- Lovelock**—K30DS, Pershing County TV Tax District, Box 217, Lovelock, NV 89419 (KOLO-TV Ch. 8 Reno)—lat. 40° 07' 05", long. 118° 43' 38".
- Lovelock**—K34BL, Ellis Communications Inc., 1180 Northmoor Court NW, Atlanta, GA 30327 (KAME-TV Ch. 21 Reno)—100-w, lat. 40° 07' 05", long. 118° 43' 38".
- Lovelock**—K60DM, Pershing County TV Tax District, Box 217, Lovelock, NV 89419 (KTVN Ch. 2 Reno)—100-w, lat. 40° 11' 06", long. 118° 23' 42". Requests CP for change to lat. 40° 07' 05", long. 118° 43' 38".
- Lovelock**—K65DP, Pershing County TV Tax District, Box 217, Lovelock, NV 89419 (KRNV Ch. 4 Reno)—lat. 40° 11' 06", long. 118° 23' 42". Requests CP for change to lat. 40° 07' 05", long. 118° 43' 38". BPTT-9104298W.
- Lund & Preston**—K08CB, White Pine Television District No. 1, Box 704, Ely, NV 89301 (KTVX Ch. 4 Salt Lake City, UT)—10-w, lat. 39° 14' 59", long. 114° 59' 59".

Translators—Nevada

Lund & Preston—K10BU, White Pine Television District No. 1, Box 704, Ely, NV 89301 (KUTV Ch. 2 Salt Lake City, UT)—10-w, lat. 39° 14' 59", long. 114° 59' 59".

Lund & Preston—K12DE, White Pine Television District No. 1, Box 704, Ely, NV 89301 (KSL-TV Ch. 5 Salt Lake City, UT)—10-w, lat. 39° 13' 40", long. 114° 58' 30".

Lund & Preston—K49AM, White Pine Television District No. 1, Box 704, Ely, NV 89301 (KLVX Ch. 10 Las Vegas)—100-w, lat. 39° 13' 40", long. 114° 58' 30".

Lund & Preston—K53AN, White Pine Television District No. 1, Box 704, Ely, NV 89301 (KLAS-TV Ch. 8 Las Vegas)—20-w, lat. 39° 13' 40", long. 114° 58' 30".

Luning—See K05AF, Mina.

Luning—See K10GT, Mina.

Luning—See K57FU, Mina.

Luning—See K59EH, Mina.

Luning—See K67CF, Mina.

Manhattan—K06KQ, County of Nye, Box 153, Tonopah, NV 89049 (KOLD-TV Ch. 8 Reno)—10-w, lat. 38° 32' 16", long. 117° 03' 57".

Manhattan—K10LQ, County of Nye, Box 153, Tonopah, NV 89049 (KTVN Ch. 2 Reno)—10-w, lat. 38° 32' 16", long. 117° 03' 57".

Manhattan—K12MW, County of Nye, Box 153, Tonopah, NV 89049 (KRNK Ch. 4 Reno)—10-w, lat. 38° 32' 16", long. 117° 03' 57".

Mason—See K40DV, Yerington.

McDermitt—K48EB, Quinn River TV Maintenance District, Humboldt County Courthouse, Winnemucca, NV 89445 (KBCI-TV Ch. 2 Boise, ID)—5-w, lat. 42° 10' 43", long. 117° 44' 19".

***McDermitt**—K50CZ, Humboldt County Rural TV District, Humboldt County Courthouse, Winnemucca, NV 89445 (KAID Ch. 4 Boise, ID)—20-w, lat. 42° 10' 43", long. 117° 44' 19".

McDermitt—K52DV, Quinn River TV Maintenance District, Humboldt County Courthouse, Winnemucca, NV 89445 (KIVI Ch. 6 Nampa-Boise-Caldwell, ID)—5-w, lat. 42° 10' 43", long. 117° 44' 19".

McDermitt—K54DQ, Humboldt County Rural TV District, Humboldt County Courthouse, Winnemucca, NV 89445 (KTVB Ch. 7 Boise, ID)—10-w, lat. 42° 04' 10", long. 117° 40' 00". Holds CP for change to lat. 42° 10' 43", long. 117° 44' 19". BPTTV-9104298R.

***McDermitt**—K58DZ, Humboldt County Rural TV District, Humboldt County Courthouse, Winnemucca, NV 89445 (KTRV Ch. 12 Nampa-Boise-Caldwell, ID)—20-w, lat. 42° 10' 43", long. 117° 44' 19".

***McDermitt**—K62EL, Humboldt County Rural TV District, Humboldt County Courthouse, Winnemucca, NV 89445—20-w, lat. 40° 10' 42", long. 117° 44' 18".

McGill—See K03DN, Ely.

McGill—See K07DU, Murray Canyon.

McGill—See K09EA, Murray Canyon.

McGill—See K11EE, Murray Canyon.

McGill—See K13NR, Ely.

McGill—See K56AC, Murray Canyon.

McGill—See K58BC, Ely.

Mercury—K06GR, Herschel C. McKenzie, 4201 El Jardin, Las Vegas, NV 89102 (KTVN Ch. 2 Reno; KTNV Ch. 13 Las Vegas)—1-w, lat. 36° 37' 59", long. 115° 58' 52".

Mercury—K10EI, Herschel C. McKenzie, 4201 El Jardin, Las Vegas, NV 89102 (KVBC Ch. 3 Las Vegas)—1-w, lat. 36° 37' 59", long. 115° 58' 52".

Mercury—K12DS, Herschel C. McKenzie, 4201 El Jardin, Las Vegas, NV 89102 (KLAS-TV Ch. 8 Las Vegas)—1-w, lat. 36° 37' 59", long. 115° 58' 52".

***Mercury**—K41CR, Nextel Communications Inc., 201 Rte. 17 N, Rutherford, NJ 07070 (KRLR Ch. 21 Las Vegas)—10-w, lat. 36° 37' 58", long. 115° 58' 40".

Mercury—K54BO, Nextel Communications Inc., 201 Rte. 17 N, Rutherford, NJ 07070 (KRLR Ch. 21 Las Vegas)—0-w, lat. 36° 19' 07", long. 115° 34' 28". Note: Licensed as LPTV.

Mercury & Area 6 Compound of ERDA Test Site—K45AA, Nextel Communications Inc., 201 Rte. 17 N, Rutherford, NJ 07070 (KTVN Ch. 2 Reno; KTNV Ch. 13 Las Vegas)—100-w, lat. 36° 19' 07", long. 115° 34' 28".

Mercury & Area 6 Compound of ERDA Test Site—K48AB, Nextel Communications Inc., 201 Rte. 17 N, Rutherford, NJ 07070 (KLAS-TV Ch. 8 Las Vegas)—100-w, lat. 36° 19' 07", long. 115° 34' 28".

Mercury & Area 6 Compound of ERDA Test Site—K52AC, Nextel Communications Inc., 201 Rte. 17 N, Rutherford, NJ 07070 (KVBC Ch. 3 Las Vegas)—100-w, lat. 36° 19' 07", long. 115° 34' 28".

Mercury & Area 23 Compound of ERDA Test Site—K02IE, Nextel Communications Inc., 201 Rte. 17 N, Rutherford, NJ 07070 (KVBC Ch. 3 Las Vegas)—10-w, lat. 36° 37' 58", long. 115° 58' 40".

Mercury & Area 23 Compound of ERDA Test Site—K04IM, Nextel Communications Inc., 201 Rte. 17 N, Rutherford, NJ 07070 (KLAS-TV Ch. 8 Las Vegas)—10-w, lat. 36° 37' 58", long. 115° 58' 40".

Mercury & Area 23 Compound of ERDA Test Site—K06IT, Nextel Communications Inc., 201 Rte. 17 N, Rutherford, NJ 07070 (KTNV Ch. 13 Las Vegas)—10-w, lat. 36° 37' 58", long. 115° 58' 40".

Mercury & Area 51 Compound of ERDA Test Site—K06IU, Nextel Communications Inc., 201 Rte. 17 N, Rutherford, NJ 07070 (KVBC Ch. 3 Las Vegas)—10-w, lat. 37° 12' 19", long. 115° 50' 23".

Mercury & Area 51 Compound of ERDA Test Site—K09MV, Nextel Communications Inc., 201 Rte. 17 N, Rutherford, NJ 07070 (KLAS-TV Ch. 8 Las Vegas)—10-w, lat. 37° 12' 19", long. 115° 50' 23".

Mercury & Area 51 Compound of ERDA Test Site—K11NI, Nextel Communications Inc., 201 Rte. 17 N, Rutherford, NJ 07070 (KTNV Ch. 13 Las Vegas)—10-w, lat. 37° 12' 19", long. 115° 50' 23".

Mesquite & Gunlock/Veyo, UT—K45AI, MB Broadcasting, 95 E. Tabernacle St., Suite 201, St. George, UT 84770 (K55DL Ch. 55 St. George/Washington/Santa Clara, UT; KFBT Ch. 33 Las Vegas)—100-w, lat. 37° 09' 22", long. 113° 52' 10". Note: Licensed as LPTV.

Mesquite (Virgin Valley)—K02FN, Clark County School District, Courthouse Annex, 2832 E. Flamingo, Las Vegas, NV 89121 (KLVX Ch. 10 Las Vegas)—10-w, lat. 36° 48' 36", long. 114° 04' 39".

Metropolis—See K58BR, Wells.

Mina & Luning—K05AF, Mineral TV District 1, Box 1485, Hawthorne, NV 89415 (KOLD-TV Ch. 8 Reno)—1-w, lat. 38° 24' 45", long. 118° 03' 55".

Mina & Luning—K10GT, Mineral TV District 1, Box 1485, Hawthorne, NV 89415 (KTVN Ch. 2 Reno)—10-w, lat. 38° 23' 40", long. 118° 03' 00".

Mina & Luning—K57FU, Mineral TV District 1, Box 1485, Hawthorne, NV 89415 (KAME-TV Ch. 21 Reno)—20-w, lat. 38° 23' 40", long. 118° 03' 00".

Mina & Luning—K59EH, Mineral TV District 1, Box 1485, Hawthorne, NV 89415 (KRNK Ch. 4 Reno)—3-w, lat. 38° 23' 40", long. 118° 03' 00".

Mina & Luning—K67CF, Mineral TV District 1, Box 1485, Hawthorne, NV 89415 (KQED Ch. 9 San Francisco, CA; KNPB Ch. 5 Reno)—20-w, lat. 38° 23' 40", long. 118° 03' 00".

Moapa—See K54CJ, Overton.

Moapa—See K66CB, Overton.

Moapa Valley—See K02FJ, Overton.

Mountain City—K09KU, Mountain City TV Assn. Inc., Mountain City, NV 89831 (KBCI-TV Ch. 2 Boise, ID)—1-w, lat. 41° 48' 16", long. 115° 59' 27".

Mountain City—K11PE, Mountain City TV Assn. Inc., Mountain City, NV 89831 (KIV Ch. 6 Nampa-Boise-Caldwell, ID)—1-w, lat. 41° 48' 16", long. 115° 59' 27".

Mountain City—K13LJ, Mountain City TV Assn. Inc., Mountain City, NV 89831 (KTVB Ch. 7 Boise, ID)—1-w, lat. 41° 48' 16", long. 115° 59' 27".

Muddy River—See K07IJ, Overton.

Muddy River—See K09IT, Overton.

Muddy River—See K11JL, Overton.

Muddy River—See K64CQ, Overton.

Murray Canyon, Ely (Campton St. area) & McGill—K07DU, White Pine Television District No. 1, Box 704, Ely, NV 89301 (KTVX Ch. 4 Salt Lake City, UT)—10-w, lat. 39° 15' 48", long. 114° 53' 36".

Murray Canyon, Ely (Campton St. area) & McGill—K09EA, White Pine Television District No. 1, Box 704, Ely, NV 89301 (KUTV Ch. 2 Salt Lake City, UT)—10-w, lat. 39° 15' 48", long. 114° 53' 36".

Murray Canyon, Ely (Campton St. area) & McGill—K11EE, White Pine Television District No. 1, Box 704, Ely, NV 89301 (KSL-TV Ch. 5 Salt Lake City, UT)—10-w, lat. 39° 15' 48", long. 114° 53' 36".

Murray Canyon, Ely (Campton St. area) & McGill—K56AC, White Pine Television District No. 1, Box 704, Ely, NV 89301 (KLAS-TV Ch. 8 Las Vegas)—100-w, lat. 39° 15' 48", long. 114° 53' 36".

Nevada Test Site—K31CC, Nextel Communications Inc., 201 Rte. 17 N, Rutherford, NJ 07070 (KBRL Ch. 39 Paradise)—100-w, lat. 37° 12' 47", long. 116° 19' 22". Note: Licensed as LPTV.

Nevada Test Site—K35AA, Nextel Communications Inc., 201 Rte. 17 N, Rutherford, NJ 07070 (KTVN Ch. 2 Reno; KTNV Ch. 13 Las Vegas)—338-w, lat. 37° 12' 47", long. 116° 19' 22".

Nevada Test Site—K38AA, Nextel Communications Inc., 201 Rte. 17 N, Rutherford, NJ 07070 (KLAS-TV Ch. 8 Las Vegas)—342-w, lat. 37° 12' 47", long. 116° 19' 22".

Nevada Test Site—K41AA, Nextel Communications Inc., 201 Rte. 17 N, Rutherford, NJ 07070 (KVBC Ch. 3 Las Vegas)—100-w, lat. 37° 12' 47", long. 116° 19' 22".

Nevada Test Site—K72BP, Herschel C. McKenzie, 4201 El Jardin, Las Vegas, NV 89102—lat. 36° 19' 05", long. 115° 34' 44".

Nevada Test Site—K76BI, Herschel C. McKenzie, 4201 El Jardin, Las Vegas, NV 89102—lat. 36° 19' 05", long. 115° 34' 44".

North Shore Lake Tahoe—K50CM, Circle L Inc., Box 7160, Reno, NV 89510 (KRNK Ch. 4 Reno)—100-w, lat. 39° 18' 47", long. 119° 53' 00".

North Steptoe Valley—K61AQ, White Pine TV District No. 1, Box 704, Ely, NV 89301 (KSL-TV Ch. 5 Salt Lake City, UT)—100-w, lat. 40° 19' 22", long. 114° 33' 39".

Oasis Valley—K090B, Beatty Town Advisory Council, Box 837, Beatty, NV 89003 (KLAS-TV Ch. 8 Las Vegas)—10-w, lat. 36° 52' 40", long. 116° 40' 30".

Oasis Valley—K110Q, Beatty Town Advisory Council, Box 837, Beatty, NV 89003 (KVBC Ch. 3 Las Vegas)—10-w, lat. 36° 52' 40", long. 116° 40' 30".

Oasis Valley—K13PK, Beatty Town Advisory Council, Box 837, Beatty, NV 89003 (KTNV Ch. 13 Las Vegas)—10-w, lat. 36° 52' 40", long. 116° 40' 30".

Orovada—K06CT, Quinn River TV Maintenance District, Humboldt County Courthouse, Winnemucca, NV 89445 (KBCI-TV Ch. 2 Boise, ID)—5-w, lat. 41° 38' 59", long. 117° 43' 14".

Orovada—K13EN, Quinn River TV Maintenance District, Humboldt County Courthouse, Winnemucca, NV 89445 (KTVB Ch. 7 Boise, ID)—5-w, lat. 41° 34' 37", long. 117° 42' 00". Holds CP for change to lat. 41° 38' 59", long. 117° 43' 14".

Orovada, Bottle Creek & Kings River—K60AP, Quinn River TV Maintenance District, 303 Sage Heights, Winnemucca, NV 89445 (KDLO-TV Ch. 8 Reno)—100-w, lat. 41° 31' 35", long. 118° 03' 30".

Overton & upper Muddy River area—K071J, Moapa Valley TV Maintenance District, Box 553, Overton, NV 89040 (KTNV Ch. 13 Las Vegas)—1-w, lat. 36° 40' 54", long. 114° 31' 21".

Overton & upper Muddy River area—K091T, Moapa Valley TV Maintenance District, Box 553, Overton, NV 89040 (KLAS-TV Ch. 8 Las Vegas)—1-w, lat. 36° 40' 54", long. 114° 31' 21".

Overton & upper Muddy River area—K11JL, Moapa Valley TV Maintenance District, Box 553, Overton, NV 89040 (KVBC Ch. 3 Las Vegas)—1-w, lat. 36° 40' 54", long. 114° 31' 21".

Overton & upper Muddy River area—K64CQ, Moapa Valley TV Maintenance District, Box 553, Overton, NV 89040 (KVVU-TV Ch. 5 Henderson-Las Vegas)—1-w, lat. 36° 40' 54", long. 114° 31' 21".

Overton (Moapa Valley)—K02FJ, Clark County School District, Courthouse Annex, 2832 E. Flamingo, Las Vegas, NV 89121 (KLXV Ch. 10 Las Vegas)—10-w, lat. 36° 41' 01", long. 114° 30' 54".

Overton, Logandale & Moapa area—K54CJ, Moapa Valley TV Maintenance District, Box 553, Overton, NV 89040 (KSL-

TV Ch. 5 Salt Lake City, UT)—20-w, lat. 36° 40' 54", long. 114° 31' 21".

Overton, Logandale, Glendale & Moapa area—K66CB, Moapa Valley TV Maintenance District, Box 553, Overton, NV 89040 (KTVX Ch. 4 Salt Lake City, UT)—20-w, lat. 36° 40' 54", long. 114° 31' 21".

Owyhee—K11LI, Owyhee TV Assn., Box 97, Owyhee, NV 89832 (KTVB Ch. 7 Boise, ID)—1-w, lat. 41° 52' 24", long. 116° 07' 36".

Owyhee—K13LQ, Owyhee TV Assn., Box 97, Owyhee, NV 89832 (KBCI-TV Ch. 2 Boise, ID)—1-w, lat. 41° 52' 24", long. 116° 07' 36".

***Pahrump**—K17CL, Town of Pahrump, Box 3140, Pahrump, NV 89041—lat. 36° 12' 17", long. 115° 57' 50".

Pahrump—K19BU, Town of Pahrump, Box 3140, Pahrump, NV 89041 (KVVU-TV Ch. 5 Henderson-Las Vegas)—100-w, lat. 36° 12' 17", long. 115° 57' 50".

Pahrump—K24BY, Town of Pahrump, Box 3140, Pahrump, NV 89041 (KVBC Ch. 3 Las Vegas)—100-w, lat. 36° 12' 17", long. 115° 57' 50".

Pahrump—K28CS, Town of Pahrump, Box 3140, Pahrump, NV 89041 (KTNV Ch. 13 Las Vegas)—100-w, lat. 36° 12' 17", long. 115° 57' 50".

Pahrump—K36BQ, Town of Pahrump, Box 3140, Pahrump, NV 89041 (KTNV Ch. 13 Las Vegas)—100-w, lat. 36° 12' 17", long. 115° 57' 50".

***Pahrump**—K41CQ, Town of Pahrump, Box 3140, Pahrump, NV 89041—lat. 36° 12' 17", long. 115° 57' 50".

Pahrump—K42AA, Nextel Communications Inc., 201 Rte. 17 N, Rutherford, NJ 07070 (KTNV Ch. 13 Las Vegas)—100-w, lat. 35° 58' 04", long. 115° 30' 03".

Pahrump—K44AA, Nextel Communications Inc., 201 Rte. 17 N, Rutherford, NJ 07070 (KVBC Ch. 3 Las Vegas)—100-w, lat. 35° 58' 04", long. 115° 30' 03".

***Pahrump**—K46CK, Town of Pahrump, Box 3140, Pahrump, NV 89041—lat. 36° 12' 17", long. 115° 57' 50".

Pahrump—K49AB, Nextel Communications Inc., 201 Rte. 17 N, Rutherford, NJ 07070 (KLAS-TV Ch. 8 Las Vegas)—100-w, lat. 35° 58' 04", long. 115° 30' 03".

Pahrump—K51AC, Nextel Communications Inc., 201 Rte. 17 N, Rutherford, NJ 07070 (KRLR Ch. 21 Las Vegas)—100-w, lat. 35° 58' 04", long. 115° 30' 03".

Pahrump—K53AE, Nextel Communications Inc., 201 Rte. 17 N, Rutherford, NJ 07070 (KLXV Ch. 10 Las Vegas)—100-w, lat. 35° 58' 04", long. 115° 30' 03".

Pahrump (northern portion)—K06JP, Advanced Mobilecomm of Nevada Inc., 82 Devonshire St., L7A, Boston, MA 02109 (KLXV Ch. 10 Las Vegas)—10-w, lat. 36° 16' 15", long. 116° 02' 05".

Pahrump (northern portion)—K07PN, Advanced Mobilecomm of Nevada Inc., 82 Devonshire St., L7A, Boston, MA 02109 (KVVU-TV Ch. 5 Henderson-Las Vegas)—10-w, lat. 36° 16' 15", long. 116° 02' 05".

Pahrump (northern portion)—K09DE, Advanced Mobilecomm of Nevada Inc., 82 Devonshire St., L7A, Boston, MA 02109 (KLAS-TV Ch. 8 Las Vegas)—10-w, lat. 36° 16' 15", long. 116° 02' 05".

Pahrump (northern portion)—K110V, Advanced Mobilecomm of Nevada Inc., 82 Devonshire St., L7A, Boston, MA 02109 (KVBC Ch. 3 Las Vegas)—10-w, lat. 36° 14' 57", long. 116° 03' 24".

Pahrump (northern portion)—K13PQ, Advanced Mobilecomm of Nevada Inc., 82 Devonshire St., L7A, Boston, MA 02109 (KTNV Ch. 13 Las Vegas)—10-w, lat. 36° 14' 57", long. 116° 03' 24".

Panaca—K04HF, Lincoln County TV District 1, Box 216, Pioche, NV 89043 (KTNV Ch. 13 Las Vegas)—1-w, lat. 37° 27' 20", long. 114° 28' 20".

Panaca—K06DM, Lincoln County TV District 1, Box 216, Pioche, NV 89043 (KLAS-TV Ch. 8 Las Vegas)—1-w, lat. 37° 27' 39", long. 114° 28' 20". Requests CP for change to lat. 37° 27' 33", long. 114° 27' 59". BPTV-930402YS.

Panaca—K07CM, Lincoln County TV District 1, Box 216, Pioche, NV 89043 (KVBC Ch. 3 Las Vegas)—1-w, lat. 37° 27' 33", long. 114° 27' 59".

Panaca—K43DS, California-Oregon Bcstg. Inc., Box 5M, Medford, OR 97501 (KVVU-TV Ch. 5 Henderson-Las Vegas)—20-w, lat. 37° 47' 33", long. 114° 25' 02".

Panaca—K55AO, White Pine Television District No. 1, Box 704, Ely, NV 89301 (KLXV Ch. 10 Las Vegas)—100-w, lat. 37° 27' 20", long. 114° 28' 20".

Panaca—K61AW, Lincoln County TV District 1, Box 216, Pioche, NV 89043 (KVVU-TV Ch. 5 Henderson-Las Vegas)—100-w, lat. 37° 27' 39", long. 114° 28' 20".

Paradise Valley—K09MM, Humboldt County TV Maintenance Board, Humboldt County Courthouse, Winnemucca, NV 89445 (KBCI-TV Ch. 2 Boise, ID)—5-w, lat. 41° 40' 00", long. 117° 34' 00".

Paradise Valley—K11MU, Humboldt County TV Maintenance Board, Humboldt County Courthouse, Winnemucca, NV 89445 (KTVB Ch. 7 Boise, ID)—5-w, lat. 41° 40' 00", long. 117° 34' 00".

Paradise Valley—See K59DS, Golconda.

Paradise Valley—See K61DJ, Golconda.

Paradise Valley—See K64AD, Golconda.

Paradise Valley—See K67FU, Golconda.

Pioche—K03CM, Lincoln County TV District 1, Box 216, Pioche, NV 89043 (KVBC Ch. 3 Las Vegas)—1-w, lat. 37° 55' 20", long. 114° 27' 03".

Pioche—K09FJ, Lincoln County TV District 1, Box 216, Pioche, NV 89043 (KLAS-TV Ch. 8 Las Vegas)—1-w, lat. 37° 55' 20", long. 114° 27' 03".

Pioche—K11IV, Lincoln County TV District 1, Box 216, Pioche, NV 89043 (KTNV Ch. 13 Las Vegas)—1-w, lat. 37° 55' 20", long. 114° 27' 03".

Pioche—K13PU, Lincoln County TV District 1, Box 216, Pioche, NV 89043 (KVVU-TV Ch. 5 Henderson-Las Vegas)—1-w, lat. 37° 55' 20", long. 114° 27' 03".

***Pioche**—K45AO, Lincoln County TV District 1, Box 216, Pioche, NV 89043 (KLXV Ch. 10 Las Vegas)—1-w, lat. 37° 55' 20", long. 114° 27' 03".

Preston—See K08CB, Lund.

Preston—See K10BU, Lund.

Preston—See K12DE, Lund.

Preston—See K49AM, Lund.

Preston—See K53AN, Lund.

Quinn River Crossing—See K10HJ, Kings River Crossing.

Quinn River/Denio—K69BJ, Humboldt County TV Maintenance Board, 25 W. 4th St., Winnemucca, NV 89445 (KDLO-TV Ch. 8 Reno)—20-w, lat. 41° 48' 40", long. 118° 27' 30". Holds CP for change to lat. 41° 50' 50", long. 118° 35' 20". BPTT-920211BF.

Railroad Valley—See K07QR, Duckwater.

Railroad Valley—See K12MT, Duckwater.

Railroad Valley—See K55CR, Duckwater.

Railroad Valley—See K63CH, Eureka.

Railroad Valley—See K66BU, Duckwater.

Ranier Mesa—K03BW, Herschel C. McKenzie, 4201 El Jardin, Las Vegas, NV 89102 (KLAS-TV Ch. 8 Las Vegas)—1-w, lat. 37° 15' 59", long. 116° 07' 17".

Ranier Mesa—K10EH, Herschel C. McKenzie, 4201 El Jardin, Las Vegas, NV 89102 (KVBC Ch. 3 Las Vegas)—1-w, lat. 37° 15' 59", long. 116° 07' 17".

Translators—Nevada

- Ranier Mesa**—K12DT, Herschel C. McKenzie, 4201 El Jardin, Las Vegas, NV 89102 (KTNV Ch. 13 Las Vegas)—1-w, lat. 37° 15' 59", long. 116° 07' 17".
- Rattlesnake Flats**—See K35AX, Hawthorne.
- Redhouse**—See K63BH, Valmy.
- Redhouse**—See K65BL, Valmy.
- Redhouse**—See K69CC, Valmy.
- Reno**—K55DP, Galaxy Bcstg. Inc., Suite 20, 600 S. Rock Blvd., Reno, NV 89502—1000-w, lat. 39° 35' 03", long. 119° 48' 06". Holds CP for change to lat. 39° 35' 03", long. 119° 47' 52". BPTT-930402WG.
- Reno (Shadow area)**—K11JN, Donrey of Nevada Inc., Box 10000, 4850 Ampere Dr., Reno, NV 89510—100-w, lat. 39° 31' 32", long. 119° 48' 56".
- ***Round Mountain**—K090G, Smokey Valley TV District, Box 47, Round Mountain, NV 89045 (KTVN Ch. 2 Reno)—10-w, lat. 38° 42' 39", long. 117° 04' 22".
- ***Round Mountain**—K110T, Smokey Valley TV District, Box 47, Round Mountain, NV 89045 (KRNV Ch. 4 Reno)—10-w, lat. 38° 42' 39", long. 117° 04' 22".
- Round Mountain**—K13PR, Smokey Valley TV District, Box 47, Round Mountain, NV 89045 (KOLO-TV Ch. 8 Reno)—10-w, lat. 38° 42' 39", long. 117° 04' 22".
- Ruth**—K03DS, White Pine Television District No. 1, Box 704, Ely, NV 89301 (KLAS-TV Ch. 8 Las Vegas)—1-w, lat. 39° 16' 22", long. 114° 59' 45".
- Ruth**—K07DV, White Pine Television District No. 1, Box 704, Ely, NV 89301 (KTVX Ch. 4 Salt Lake City, UT)—1-w, lat. 39° 16' 22", long. 114° 59' 45".
- Ruth**—K09DW, White Pine Television District No. 1, Box 704, Ely, NV 89301 (KUTV Ch. 2 Salt Lake City, UT)—1-w, lat. 39° 16' 22", long. 114° 59' 45".
- Ruth**—K11ED, White Pine Television District No. 1, Box 704, Ely, NV 89301 (KSL-TV Ch. 5 Salt Lake City, UT)—1-w, lat. 39° 16' 22", long. 114° 59' 45".
- Ruth**—K13NQ, White Pine Television District No. 1, Box 704, Ely, NV 89301 (KLVS Ch. 10 Las Vegas)—1-w, lat. 39° 16' 22", long. 114° 59' 45".
- Ryndon & Starr Valley**—K02KS, Elko TV District, Box 456, Elko, NV 89801 (KOLO-TV Ch. 8 Reno)—1-w, lat. 41° 01' 20", long. 115° 11' 40".
- Sandy Valley**—K23BS, Clark County School District, 4210 Channel 10 Dr., Las Vegas, NV 89119 (KLVS Ch. 10 Las Vegas)—100-w, lat. 35° 53' 36", long. 115° 29' 39".
- Schurz**—K32CQ, Walker River Paiute Tribe, Walker River Reservation, Schurz, NV 89427 (KOLO-TV Ch. 8 Reno)—lat. 38° 57' 58", long. 118° 53' 21".
- Schurz**—K34BX, Walker River Paiute Tribe, Walker River Reservation, Schurz, NV 89427 (KTVN Ch. 2 Reno)—20-w, lat. 38° 57' 58", long. 118° 53' 21".
- Schurz**—K46CC, Walker River Paiute Tribe, Walker River Reservation, Schurz, NV 89427 (KTVN Ch. 2 Reno)—5-w, lat. 38° 57' 58", long. 118° 53' 21". Note: Licensed as LPTV.
- Schurz**—K58CY, Walker River Paiute Tribe, Walker River Reservation, Schurz, NV 89427 (KNPB Ch. 5 Reno)—20-w, lat. 38° 57' 58", long. 118° 53' 21".
- Schurz**—K64CW, Walker River Paiute Tribe, Walker River Reservation, Schurz, NV 89427 (KAME-TV Ch. 21 Reno)—20-w, lat. 38° 57' 58", long. 118° 53' 21".
- Searchlight**—K02II, County of Clark, Clark Board of Commissioners, Courthouse Annex, Las Vegas, NV (KTVN Ch. 13 Las Vegas)—1-w, lat. 35° 28' 15", long. 114° 55' 07".
- Searchlight**—K04IP, County of Clark, Clark Board of Commissioners, 5845 E. Flamingo Rd., Las Vegas, NV 89122 (KLAS-TV Ch. 8 Las Vegas)—1-w, lat. 35° 28' 15", long. 114° 55' 07".
- Searchlight**—K070F, County of Clark, Clark Board of Commissioners, 5845 E. Flamingo Rd., Las Vegas, NV 89122 (KVBC Ch. 3 Las Vegas)—1-w, lat. 35° 28' 15", long. 114° 55' 07".
- Silver Peak**—K05BV, Silver Peak TV District, Box 786, Silver Peak, NV 89047 (KOLO-TV Ch. 8 Reno)—1-w, lat. 37° 42' 40", long. 117° 48' 12".
- ***Silver Peak**—K11NG, Silver Peak TV District, Box 786, Silver Peak, NV 89047 (KTVN Ch. 2 Reno)—1-w, lat. 37° 43' 40", long. 117° 22' 51".
- ***Silver Peak**—K130A, Silver Peak TV District, Box 786, Silver Peak, NV 89047 (KRNV Ch. 4 Reno)—1-w, lat. 37° 43' 40", long. 117° 22' 51".
- Silver Peak**—K63EY, Silver Peak TV District, Box 786, Silver Peak, NV 89047 (KNPB Ch. 5 Reno)—1-w, lat. 37° 43' 40", long. 117° 22' 51".
- Silver Peak**—K67FW, Silver Peak TV District, Box 786, Silver Peak, NV 89047—lat. 37° 43' 40", long. 117° 22' 51". Requests change of primary station to KAME-TV Ch. 21 Reno. Holds CP for change to 10-w.
- Silver Springs**—K29BN, Sarkes Tarzian Inc., Box 7220, 4925 Energy Way, Reno, NV 89502 (KTVN Ch. 2 Reno)—1-w, lat. 39° 29' 04", long. 119° 17' 59".
- Silver Springs**—K31BM, Lyon County, 34 S. Main St., Yerington, NV 89447 (KRNV Ch. 4 Reno)—1-w, lat. 39° 29' 04", long. 119° 17' 59".
- Silver Springs**—K67ET, Ellis Communications Inc., 1180 Northmoor Court NW, Atlanta, GA 30327 (KAME-TV Ch. 21 Reno)—100-w, lat. 39° 29' 04", long. 119° 17' 59".
- Smith**—K10HQ, Lyon County, 34 S. Main St., Yerington, NV 89447 (KRNV Ch. 4 Reno)—lat. 38° 41' 08", long. 119° 11' 06".
- Smith**—K12IT, Lyon County, 34 S. Main St., Yerington, NV 89447 (KTVN Ch. 2 Reno)—lat. 38° 41' 08", long. 119° 11' 06".
- Smith**—K24CA, Smith Valley Rotary Club, Walker Community Box 37, Coleville, CA (KTVN Ch. 2 Reno)—5-w, lat. 38° 41' 08", long. 119° 11' 06".
- Smith**—K30BT, Smith Valley Rotary Club, Walker Community Box 37, Coleville, CA (KRNV Ch. 4 Reno)—10-w, lat. 38° 41' 08", long. 119° 11' 06".
- Smith & Smith Valley**—K05GD, Smith Valley Rotary Club, Walker Community Box 37, Coleville, CA (KOLO-TV Ch. 8 Reno)—10-w, lat. 38° 41' 08", long. 119° 11' 06".
- Smith Valley**—See K05GD, Smith.
- Smokey Valley**—K05CO, Smokey Valley TV District, Box 47, Round Mountain, NV 89045 (KOLO-TV Ch. 8 Reno)—10-w, lat. 38° 42' 30", long. 117° 04' 52".
- Smokey Valley**—K62AX, Regents of the University of New Mexico, Carver Station, Round Mountain, NV 89045 (KTVN Ch. 2 Reno)—10-w, lat. 38° 39' 30", long. 117° 00' 50".
- Smokey Valley**—K64BA, Smokey Valley TV District, Box 47, Round Mountain, NV 89045—lat. 38° 39' 30", long. 117° 00' 50".
- Smokey Valley**—K66BJ, Smokey Valley TV District, Box 47, Round Mountain, NV 89045 (KRNV Ch. 4 Reno)—1-w, lat. 38° 39' 30", long. 117° 00' 50".
- Spanish Spring**—See K42DS, Walker Lake.
- Spanish Spring**—See K44DW, Walker Lake.
- Spanish Spring**—See K55BF, Walker Lake.
- Spanish Spring**—See K61FJ, Walker Lake.
- Spring Creek Mobile Home Park**—K12MS, Elko TV District, Box 456, Elko, NV 89801 (KTVB Ch. 7 Boise, ID)—1-w, lat. 40° 49' 16", long. 115° 42' 04".
- Starr Valley**—See K02KS, Ryndon.
- Starr Valley**—K04JR, Elko TV District, Box 456, Elko, NV 89801 (KTVB Ch. 7 Boise, ID)—10-w, lat. 41° 01' 20", long. 115° 11' 40".
- Starr Valley**—See K69GN, Elko.
- ***Stead & Lawton**—K49CK, Donald E. Pray, 900 Oneok Place, Tulsa, OK 74103 (KOLO-TV Ch. 8 Reno)—100-w, lat. 39° 35' 12", long. 119° 55' 52".
- Stone Cabin Valley**—See K09JC, Hot Creek Valley.
- Tuscarora**—K04HJ, Tuscarora TV, Box 12, Tuscarora, NV 89834 (KBCI-TV Ch. 2 Boise, ID)—10-w, lat. 41° 16' 33", long. 116° 04' 51".
- Tuscarora**—K13PC, Sarkes Tarzian Inc., Box 12, Tuscarora, NV 89834 (KTVN Ch. 2 Reno)—10-w, lat. 41° 16' 33", long. 116° 04' 51".
- Ursine**—K02EG, Lincoln County TV District 1, Box 216, Pioche, NV 89043 (KVBC Ch. 3 Las Vegas)—1-w, lat. 37° 59' 00", long. 114° 13' 20".
- Ursine**—K09FK, Lincoln County TV District 1, Box 216, Pioche, NV 89043 (KLAS-TV Ch. 8 Las Vegas)—1-w, lat. 37° 59' 00", long. 114° 13' 20".
- Ursine**—K110W, Lincoln County TV District 1, Box 216, Pioche, NV 89043 (KVUU-TV Ch. 5 Henderson-Las Vegas)—1-w, lat. 37° 59' 00", long. 114° 13' 20".
- Ursine**—K13LU, Lincoln County TV District 1, Box 216, Pioche, NV 89043 (KTVN Ch. 13 Las Vegas)—1-w, lat. 37° 59' 00", long. 114° 13' 20".
- Ursine**—K50DA, Lincoln County TV District 1, Box 216, Pioche, NV 89043 (KLVS Ch. 10 Las Vegas)—10-w, lat. 37° 59' 00", long. 114° 13' 20".
- Valmy & Redhouse area**—K63BH, Humboldt County TV Maintenance Board, Humboldt County Courthouse, Winnemucca, NV 89445 (KRNV Ch. 4 Reno)—100-w, lat. 40° 56' 24", long. 117° 23' 36".
- Valmy & Redhouse area**—K65BL, Humboldt County TV Maintenance Board, Humboldt County Courthouse, Winnemucca, NV 89445 (KOLO-TV Ch. 8 Reno)—100-w, lat. 40° 56' 24", long. 117° 23' 36".
- Valmy & Redhouse area**—K69CC, Humboldt County TV Maintenance Board, Humboldt County Courthouse, Winnemucca, NV 89445 (KTVN Ch. 2 Reno)—100-w, lat. 40° 56' 24", long. 117° 23' 36".
- Verdi**—K06GB, Washoe County TV Tax District, Box 177, Verdi, NV 89439 (KOLO-TV Ch. 8 Reno)—10-w, lat. 39° 34' 38", long. 119° 56' 19".

***Verdi**—K15CT, Channel 5 Public Bcstg. Inc., No. 106, U. of Nevada-Reno Education Bldg., Reno, NV 89557 (KNPB Ch. 5 Reno)—10-w, lat. 39° 34' 38", long. 119° 56' 19".

Verdi—K45DA, Channel 5 Public Bcstg. Inc., No. 106, U. of Nevada-Reno Education Bldg., Reno, NV 89557 (KNPB Ch. 5 Reno)—lat. 39° 34' 38", long. 119° 56' 19".

Verdi—K51DJ, Washoe County TV Tax District, Box 177, Verdi, NV 89439 (KRNK Ch. 4 Reno)—100-w, lat. 39° 34' 38", long. 119° 56' 19".

Victoria Mines—K081Y, White Pine Television District No. 1, Box 704, Ely, NV 89301 (KUTV Ch. 2 Salt Lake City, UT)—1-w, lat. 40° 19' 22", long. 114° 33' 39".

Victoria Mines—K10KL, White Pine Television District No. 1, Box 704, Ely, NV 89301 (KTVX Ch. 4 Salt Lake City, UT)—1-w, lat. 40° 19' 22", long. 114° 33' 39".

Victoria Mines—K12KO, White Pine Television District No. 1, Box 704, Ely, NV 89301 (KSL-TV Ch. 5 Salt Lake City, UT)—1-w, lat. 40° 19' 22", long. 114° 33' 39".

Virgin Valley—See K02FN, Mesquite.

***Walker Lake & Spanish Spring**—K42DS, Mineral Television District, Box 400, Hawthorne, NV 89415 (KOLO-TV Ch. 8 Reno)—100-w, lat. 38° 36' 27", long. 118° 34' 28".

***Walker Lake & Spanish Spring**—K44DW, Mineral Television District, Box 400, Hawthorne, NV 89415 (KAME-TV Ch. 21 Reno)—100-w, lat. 38° 36' 27", long. 118° 34' 28".

Walker Lake & Spanish Spring—K55BF, Mineral Television District, Box 400, Hawthorne, NV 89415 (KRNK Ch. 4 Reno)—20-w, lat. 38° 31' 05", long. 118° 37' 56". Holds CP for change to lat. 38° 36' 27", long. 118° 34' 28". BPTT-930330GJ.

Walker Lake & Spanish Spring—K61FJ, Mineral Television District 1, Box 400, Hawthorne, NV 89415 (KTVN Ch. 2 Reno)—110-w, lat. 38° 31' 05", long. 118° 37' 56". Holds CP for change to lat. 38° 36' 27", long. 118° 34' 28". BPTT-930330GK.

Washoe Valley—See K12GW, Carson City.

Washoe Valley—See K52DN, Carson City.

Weed Heights—See K40DV, Yerington.

Weed Heights—K75BD, Lyon County, 34 S. Main St., Yerington, NV 89447 (KRNK Ch. 4 Reno)—20-w, lat. 38° 59' 15", long. 119° 14' 35".

Weed Heights—K78DB, Lyon County, 34 S. Main St., Yerington, NV 89447 (KTVN Ch. 2 Reno)—20-w, lat. 38° 59' 15", long. 119° 14' 35".

Wells—K081O, Elko TV District, Box 456, Elko, NV 89801 (KTVN Ch. 2 Reno)—1-w, lat. 41° 07' 18", long. 114° 33' 57".

Wells, Metropolis & Clover Valley—K58BR, Elko TV District, Box 456, Elko, NV 89801 (KSTU Ch. 13 Salt Lake City, UT)—100-w, lat. 41° 11' 40", long. 114° 56' 36".

Winnemucca—K07KH, Sarkes Tarzian Inc., Box 7220, 4925 Energy Way, Reno, NV 89502 (KTVN Ch. 2 Reno)—1-w, lat. 41° 00' 31", long. 117° 46' 10".

Winnemucca—K45BJ, Humboldt County TV Maintenance Board, 25 W. 4th St., Winnemucca, NV 89445 (KTVB Ch. 7 Boise, ID)—100-w, lat. 41° 00' 38", long. 117° 45' 40".

Winnemucca—K47CH, Humboldt County TV Maintenance Board, 25 W. 4th St., Winnemucca, NV 89445 (KOLO-TV Ch. 8 Reno)—100-w, lat. 41° 00' 38", long. 117° 45' 40".

Winnemucca—K49BK, Humboldt County TV Maintenance Board, 25 W. 4th St., Winnemucca, NV 89445 (KBCI-TV Ch. 2 Boise, ID)—100-w, lat. 41° 00' 38", long. 117° 45' 40".

Winnemucca—K51BW, Humboldt County, 25 W. 4th St., Winnemucca, NV 89445 (KTVN Ch. 2 Reno)—100-w, lat. 41° 00' 38", long. 117° 45' 40".

***Winnemucca**—K53BG, Humboldt County TV Maintenance Board, 25 W. 4th St., Winnemucca, NV 89445 (WWOR-TV Ch. 9 New York, NY-Secaucus, NJ)—100-w, lat. 41° 00' 38", long. 117° 45' 40".

Winnemucca—K55CX, Humboldt County TV Maintenance Board, 25 W. 4th St., Winnemucca, NV 89445 (KRNK Ch. 4 Reno)—100-w, lat. 41° 00' 38", long. 117° 45' 40".

Winnemucca—K57CO, Humboldt County, 25 W. 4th St., Winnemucca, NV 89445—lat. 41° 00' 38", long. 117° 45' 40".

Winnemucca—See K59DS, Golconda.

Winnemucca—See K61DJ, Golconda.

Yerington—K06KC, Lyon County, 31 N. Main St., Yerington, NV 89447 (KOLO-TV Ch. 8 Reno)—10-w, lat. 38° 59' 15", long. 119° 14' 35".

Yerington—K13QS, Lyon County, 31 N. Main St., Yerington, NV 89447 (KRNK Ch. 4 Reno)—10-w, lat. 38° 59' 15", long. 119° 14' 35".

Yerington—K18BW, Lyon County, 31 N. Main St., Yerington, NV 89447 (KTVN Ch. 2 Reno)—10-w, lat. 38° 59' 15", long. 119° 14' 35".

Yerington, Weed Heights & Mason—K40DV, Lyon County, 31 N. Main St., Yerington, NV 89447 (KAME-TV Ch. 21 Reno)—lat. 38° 59' 15", long. 119° 14' 35".

YP Ranches—K09LX, Petan Co., Tuscarora, NV 89834 (KBCI-TV Ch. 2 Boise, ID)—5-w, lat. 41° 42' 46", long. 116° 10' 12".

YP Ranches—K13MU, Petan Co., Tuscarora, NV 89834 (KTVB Ch. 7 Boise, ID)—5-w, lat. 41° 42' 46", long. 116° 10' 12".

Zephyr Cove—See K58AO, Crystal Bay.

New Hampshire

***Berlin**—W278L, WMUR-TV Inc., Box 9, Manchester, NH 03105 (WMUR-TV Ch. 9 Manchester)—1000-w, lat. 44° 27' 30", long. 71° 10' 02". Requests modification of CP to 300-w. BMPTT-940413FB.

Berlin—See W58BY, Conway.

Claremont—W10AC, Claremont TV Inc., 141 Hanover St., Claremont, NH 03743 (WMTW-TV Ch. 8 Portland-Poland Spring, ME)—1-w, lat. 43° 22' 48", long. 72° 22' 04".

Claremont—W12AF, Claremont TV Inc., 141 Hanover St., Claremont, NH 03743 (WCAX-TV Ch. 3 Burlington, VT)—1-w, lat. 43° 22' 48", long. 72° 22' 04".

***Conway & Berlin**—W58BY, Paugus Television Inc., Suite 501, One Sundial Ave., Manchester, NH 03103 (WGOT Ch. 60 Merrimack)—1000-w, lat. 44° 16' 13", long. 71° 18' 13".

Hanover—W15BK, University of New Hampshire, Box 1100, Durham, NH 03824—1000-w, lat. 43° 42' 30", long. 72° 09' 16".

Keene—W58BV, WNNE-TV Inc., Box 1310, White River Junction, IL 05001 (WNNE-TV Ch. 31 Hartford, VT-Hanover, NH)—1000-w, lat. 42° 55' 29", long. 72° 16' 42". Note: Licensed as LPTV.

Pittsburg—W188O, University of New Hampshire, Box 1100, Durham, NH 03824—400-w, lat. 44° 56' 50", long. 71° 20' 28".

New Jersey

***Atlantic City**—W34AF, Channel America LPTV Inc., Suite 804, 24 W. 57th St., New York, NY 10019—100-w, lat. 39° 21' 01", long. 74° 26' 55".

Belvidere—W55BS, New Jersey Public Bcstg. Authority, CN777, 1573 Parkside Ave., Trenton, NJ 08625—lat. 40° 46' 14", long. 75° 03' 52".

***Cape May Court House**—W49AT, New Jersey Public Bcstg. Authority, CN777, 1573 Parkside Ave., Trenton, NJ 08625

(WNJS Ch. 23 Camden)—lat. 39° 06' 18", long. 74° 48' 06".

Hackettstown—W49BE, New Jersey Public Bcstg. Authority, CN777, 1573 Parkside Ave., Trenton, NJ 08625 (WNJB Ch. 58 New Brunswick)—694-w, lat. 40° 51' 07", long. 74° 52' 36". Note: Licensed as LPTV.

Mahwah—W44AS, New Jersey Public Bcstg. Authority, CN777, 1573 Parkside Ave., Trenton, NJ 08625 (WNJM Ch. 50 Montclair)—lat. 41° 05' 19", long. 74° 14' 08".

Pittstown—W258B, New Jersey Public Bcstg. Authority, CN777, 1573 Parkside Ave., Trenton, NJ 08625 (WNJT Ch. 52 Trenton)—lat. 40° 30' 37", long. 74° 57' 29".

***Point Pleasant**—W44BA, New Jersey Public Bcstg. Authority, CN777, 1573 Parkside Ave., Trenton, NJ 08625 (WNJT Ch. 52 Trenton)—1000-w, lat. 40° 10' 17", long. 74° 01' 39".

Sussex—W36AZ, New Jersey Public Bcstg. Authority, CN777, 1573 Parkside Ave., Trenton, NJ 08625 (WNJM Ch. 50 Montclair)—920-w, lat. 41° 08' 37", long. 74° 36' 24".

New Mexico

Abiquiu—K06ME, Abiquiu Valley TV Assn., Box 63, Abiquiu, NM 87501 (KRQE Ch. 13 Albuquerque)—1-w, lat. 36° 10' 52", long. 106° 20' 28".

Abiquiu—K11MH, Abiquiu Valley TV Assn., Box 63, Abiquiu, NM 87501 (KOAT-TV Ch. 7 Albuquerque)—1-w, lat. 36° 10' 52", long. 106° 20' 28".

Abiquiu rural area—K02HU, Abiquiu Valley TV Assn., Box 63, Abiquiu, NM 87501 (KNME-TV Ch. 5 Albuquerque)—1-w, lat. 36° 10' 52", long. 106° 20' 28".

Abiquiu rural area—K09LY, Abiquiu Valley TV Assn., Box 63, Abiquiu, NM 87501 (KOB-TV Ch. 4 Albuquerque)—1-w, lat. 36° 10' 52", long. 106° 20' 28".

Alamogordo—K29BD, Prime Time Christian Bcstg. Inc., Box 7708, Midland, TX 79708 (KRPV Ch. 27 Roswell)—100-w, lat. 32° 49' 47", long. 105° 53' 12". Note: Licensed as LPTV.

Alamogordo—K36CK, KDBC-TV Ltd. Partnership, Box 1799, El Paso, TX 79999 (KDBC-TV Ch. 4 El Paso, TX)—100-w, lat. 32° 49' 45", long. 105° 53' 15".

Alamogordo—K40BP, Marsh Media of El Paso, 4140 Rio Bravo, El Paso, TX 79902 (KVIA-TV Ch. 7 El Paso, TX)—100-w, lat. 32° 49' 47", long. 105° 53' 15".

Alamogordo—K53BM, KGSW-TV Inc., 1377 University Blvd. NE, Albuquerque, NM 87102 (KASA-TV Ch. 2 Santa Fe)—100-w, lat. 32° 49' 45", long. 105° 52' 14". Note: Licensed as LPTV.

Translators—New Mexico

- Alamogordo**—K63CD, Sara Diaz Warren, 6200 Valeria, El Paso, TX (KFOX-TV Ch. 14 El Paso, TX)—1-w, lat. 32° 49' 45", long. 105° 52' 14". Note: Licensed as LPTV.
- Alamogordo**—K69AC, Alamogordo Evening Lions Club, Alamogordo, NM (KOB-TV Ch. 4 Albuquerque; KOBR Ch. 8 Roswell)—100-w, lat. 32° 49' 44", long. 105° 53' 11".
- Alamogordo & Holloman AFB**—K34CR, Pulitzer Bcstg. Co., 27th & Douglas Sts., Omaha, NE 68131 (KOAT-TV Ch. 7 Albuquerque)—1180-w, lat. 32° 49' 45", long. 105° 53' 15".
- Alamogordo & Holloman AFB**—K59AB, New Mexico Bcstg. Co. Inc., 13 Broadcast Plaza SW, Albuquerque, NM 87104 (KBIM-TV Ch. 10 Roswell)—100-w, lat. 32° 49' 47", long. 105° 53' 12".
- Alamogordo & Holloman AFB**—K75CQ, Glyn Wyler & Karl O. Wyler Sr. Foundation, 801 N. Oregon St., El Paso, TX 79902—100-w, lat. 32° 49' 45", long. 105° 53' 15".
- Alamogordo, Holloman AFB & Tularosa**—K67AX, Regents of New Mexico State U., Box 30001, Dept. TV-22, Las Cruces, NM 88003 (KRWG-TV Ch. 22 Las Cruces)—100-w, lat. 32° 49' 47", long. 105° 53' 13".
- Albuquerque**—K48AM, Univision Station Group Inc., 12th Floor, 605 3rd Ave., New York, NY 10158 (KLUZ-TV Ch. 41 Albuquerque)—1000-w, lat. 35° 12' 41", long. 106° 26' 56".
- Alma**—See K05JB, Glenwood.
- Alma, Glenwood, Mule Creek area & Pleasanton**—K02DE, Glenwood TV Club, Box 68, Glenwood, NM 88039 (KOAT-TV Ch. 7 Albuquerque)—10-w, lat. 33° 18' 14", long. 108° 56' 00".
- Alma, Glenwood, Mule Creek area & Pleasanton**—K08GC, Glenwood TV Club, Box 68, Glenwood, NM 88039 (KVOA-TV Ch. 4 Tucson, AZ)—10-w, lat. 33° 18' 14", long. 108° 56' 00".
- Amalia**—K06KL, Amalia TV Translator Assn., Box 27, Costilla, NM 87524 (KNME-TV Ch. 5 Albuquerque)—1-w, lat. 36° 55' 20", long. 105° 25' 15".
- Amalia**—K08IM, Amalia TV Translator Assn., Box 27, Costilla, NM 87524 (KOB-TV Ch. 4 Albuquerque)—1-w, lat. 36° 55' 20", long. 105° 25' 15".
- Amalia**—K10JL, Amalia TV Translator Assn., Box 27, Costilla, NM 87524 (KOAT-TV Ch. 7 Albuquerque)—1-w, lat. 36° 55' 20", long. 105° 25' 15".
- Amalia**—K12KB, Amalia TV Translator Assn., Box 27, Costilla, NM 87524 (KRQE Ch. 13 Albuquerque)—1-w, lat. 36° 55' 20", long. 105° 25' 15".
- Animas & Cotton City**—K02JK, Hidalgo County Commissioners, 300 S. Shakespear St., Lordsburg, NM (KGUN Ch. 9 Tucson, AZ)—10-w, lat. 32° 14' 54", long. 108° 59' 27".
- Animas & Cotton City**—K07PL, Hidalgo County Commissioners, 300 S. Shakespear St., Lordsburg, NM 88045 (KOLD-TV Ch. 13 Tucson, AZ)—10-w, lat. 32° 14' 54", long. 108° 59' 27".
- Animas & Cotton City**—K110N, Hidalgo County Commissioners, 300 S. Shakespear St., Lordsburg, NM 88045 (KVOA-TV Ch. 4 Tucson, AZ)—10-w, lat. 32° 14' 54", long. 108° 59' 27".
- Antonito**—K51DM, Son Bcstg. Inc., Box 4338, Albuquerque, NM 87106 (KCHF Ch. 11 Santa Fe)—100-w, lat. 36° 51' 35", long. 106° 01' 09".
- Arenas**—See K07EB, Pinos Altos.
- Arenas**—See K110U, Pinos Altos.
- Arenas Valley**—See K07EB, Pinos Altos.
- Aztec**—K08FR, New Mexico Bcstg. Co. Inc., 13 Broadcast Plaza SW, Albuquerque, NM 87104 (KRQE Ch. 13 Albuquerque)—10-w, lat. 36° 46' 20", long. 108° 01' 42".
- Aztec**—K38DA, Regents of the U. of New Mexico, 13 Broadcast Plaza, Albuquerque, NM 87104 (KNME-TV Ch. 5 Albuquerque)—20-w, lat. 36° 48' 23", long. 108° 01' 17". Requests CP for change to lat. 36° 48' 42", long. 107° 53' 48". BPTT-940412AB.
- Aztec & Cedar Hill**—K10CG, KOAT-TV Inc., 3801 Carlisle Blvd. NE, Albuquerque, NM 87107 (KOAT-TV Ch. 7 Albuquerque)—10-w, lat. 36° 46' 20", long. 108° 01' 42".
- Berino**—See K16DJ, Hill.
- Bingham & Carrizozo**—K62BC, Regents of U. of New Mexico and Board of Education of the City of Albuquerque, 1130 University NE, Albuquerque, NM 87102 (KNME-TV Ch. 5 Albuquerque)—100-w, lat. 33° 49' 15", long. 106° 14' 42".
- Black Lake**—K08LA, Black Lake TV Assn. Inc., Box 6, Angel Fire, NM 87710 (KRQE Ch. 13 Albuquerque)—1-w, lat. 36° 19' 14", long. 105° 18' 04".
- Blanco & Bloomfield**—K07IY, San Juan Non-Profit TV Assn., Box 444, Farmington, NM 87401 (KOB-TV Ch. 4 Albuquerque)—1-w, lat. 36° 41' 03", long. 107° 51' 29".
- Blanco & Bloomfield**—K09JJ, KOAT-TV Inc., 3801 Carlisle Blvd. NE, Albuquerque, NM 87107 (KOAT-TV Ch. 7 Albuquerque)—1-w, lat. 36° 41' 03", long. 107° 51' 29".
- Blanco & Bloomfield**—K11JO, New Mexico Bcstg. Co. Inc., 13 Broadcast Plaza SW, Albuquerque, NM 87104 (KRQE Ch. 13 Albuquerque)—1-w, lat. 36° 41' 03", long. 107° 51' 29".
- Bloomfield**—See K07IY, Blanco.
- Bloomfield**—See K09JJ, Blanco.
- Bloomfield**—See K11JO, Blanco.
- Bloomfield Bay**—See K62CR, Farmington.
- Bloomfield Bay**—See K83AT, Farmington.
- Bloomfield Hwy., Farmington & Huerfano**—K57EB, KOB-TV Inc., 4 Broadcast Plaza SW, Albuquerque, NM 87104 (KOB-TV Ch. 4 Albuquerque)—10-w, lat. 36° 25' 33", long. 107° 50' 39".
- Brazos**—See K09KJ, Tierra Amarillo.
- Buena Vista**—K10LE, Buena Vista TV Translator Corp., General Delivery, Buena Vista, NM 87712 (KOB-TV Ch. 4 Albuquerque)—1-w, lat. 35° 53' 55", long. 105° 15' 37".
- Buena Vista**—K12LQ, Buena Vista TV Translator Corp., General Delivery, Buena Vista, NM (KOAT-TV Ch. 7 Albuquerque)—1-w, lat. 35° 53' 55", long. 105° 15' 37".
- Caballo**—K31DR, Journal Bcstg. of New Mexico Inc., 1377 University Blvd. NE, Albuquerque, NM 87102 (KASA-TV Ch. 2 Santa Fe)—100-w, lat. 32° 58' 16", long. 107° 13' 23".
- *Caballo**—K49CZ, KOAT-TV Inc., 3801 Carlisle Blvd. NE, Albuquerque, NM 87107 (KOAT-TV Ch. 7 Albuquerque)—1000-w, lat. 32° 58' 17", long. 107° 13' 25".
- Caballo**—K67BG, New Mexico Bcstg. Co. Inc., 13 Broadcast Plaza SW, Albuquerque, NM 87104 (KBIM-TV Ch. 10 Roswell)—10-w, lat. 32° 58' 16", long. 107° 13' 23".
- Capitan**—See K58AH, Ruidoso.
- Capitan & Ruidoso**—K53BN, KOB-TV Inc., 4 Broadcast Plaza SW, Albuquerque, NM 87104 (KOB-TV Ch. 4 Albuquerque; KOBR Ch. 8 Roswell)—lat. 33° 24' 14", long. 105° 46' 55".
- Capitan & Ruidoso**—K55AC, Journal Bcstg. of New Mexico Inc., 1377 University Blvd. NE, Albuquerque, NM 87102 (KASA-TV Ch. 2 Santa Fe)—100-w, lat. 33° 24' 14", long. 105° 46' 55".
- Capitan & Ruidoso**—K64AS, Apache Tribe of Mescalero, Mescalero, NM 88340 (KOB-TV Ch. 4 Albuquerque)—10-w, lat. 33° 22' 21", long. 105° 44' 54".
- Capulin & Des Moines**—K42CH, Sierra Grande TV Cooperative Inc., Rte. 3, Des Moines, NM 88148 (KAMR-TV Ch. 4 Amarillo, TX)—20-w, lat. 36° 42' 19", long. 103° 52' 38". Note: Licensed as LPTV.
- Capulin & Des Moines**—K44CG, Sierra Grande TV Cooperative Inc., Rte. 3, Des Moines, NM 88148—lat. 36° 42' 19", long. 103° 52' 38".
- Capulin & Des Moines**—K46BY, Sierra Grande TV Cooperative Inc., Rte. 3, Des Moines, NM 88148 (KFDA-TV Ch. 10 Amarillo, TX)—20-w, lat. 36° 42' 19", long. 103° 52' 38".
- Capulin & Des Moines**—K54BN, Regents of U. of New Mexico and Board of Education of the City of Albuquerque, 1130 University NE, Albuquerque, NM 87102 (KNME-TV Ch. 5 Albuquerque)—100-w, lat. 36° 42' 19", long. 103° 52' 35".
- Capulin & Des Moines**—K62AR, Sierra Grande TV Cooperative Inc., Rte. 3, Des Moines, NM 88148 (KOAT-TV Ch. 7 Albuquerque)—100-w, lat. 36° 42' 19", long. 103° 52' 38".
- *Carlsbad**—K31BX, Journal Bcstg. of New Mexico Inc., 1377 University Blvd. NE, Albuquerque, NM 87102 (KASA-TV Ch. 2 Santa Fe)—1000-w, lat. 32° 27' 16", long. 104° 12' 46". Note: Licensed as LPTV.
- Carlsbad**—See K44DL, Lovington.
- Carlsbad**—K57FI, KOB-TV Inc., 4 Broadcast Plaza SW, Albuquerque, NM 87104 (KOBR Ch. 8 Roswell)—100-w, lat. 32° 26' 17", long. 104° 16' 42".
- Carlsbad**—K63CK, Prime Time Christian Bcstg. Inc., Box 7708, Midland, TX 79708 (KRPV Ch. 27 Roswell)—1000-w, lat. 32° 26' 30", long. 104° 10' 30". Note: Licensed as LPTV. Requests CP for change to 100-w, lat. 32° 25' 15", long. 104° 14' 24". BPTTL-940414QF.
- Carlsbad**—K67FF, Regents of Eastern New Mexico U., KENW, Eastern New Mexico U., Portales, NM 88130 (KENW Ch. 3 Portales)—100-w, lat. 32° 26' 17", long. 104° 16' 42".
- Carrizozo**—K43BT, KOAT-TV Inc., 3801 Carlisle Blvd. NE, Albuquerque, NM 87107 (KOAT-TV Ch. 7 Albuquerque)—100-w, lat. 33° 24' 14", long. 105° 46' 55".
- Carrizozo**—K51CN, KOB-TV Inc., 4 Broadcast Plaza SW, Albuquerque, NM 87104 (KOB-TV Ch. 4 Albuquerque)—100-w, lat. 33° 25' 46", long. 105° 59' 17".
- Carrizozo**—See K62BC, Bingham.
- Carrizozo Indian Community & Mud Canyon**—K1100, New Mexico Bcstg. Co. Inc., Box 249, Albuquerque, NM 87103 (KRQE Ch. 13 Albuquerque)—1-w, lat. 33° 22' 45", long. 105° 48' 31".
- Carrizozo, Oscura & Three Rivers**—K57CF, New Mexico Bcstg. Co. Inc., Box 249, Albuquerque, NM 87103 (KRQE Ch. 13 Albuquerque)—100-w, lat. 33° 49' 15", long. 106° 14' 42".
- Cebolla**—K56EH, Cebolla TV Booster's Assn., Box 156, Cebolla, NM 87518—1-w, lat. 36° 31' 56", long. 106° 28' 34".

Cebolla—K61FA, Cebolla TV Booster's Assn., Box 156, Cebolla, NM 87518 (KOAT-TV Ch. 7 Albuquerque)—10-w, lat. 36° 31' 59", long. 106° 28' 33".

Cedar Canyon & South Fork—K67BD, Apache Tribe of Mescalero, Mescalero, NM 88340 (KOB-TV Ch. 4 Albuquerque)—1-w, lat. 33° 24' 15", long. 105° 46' 51".

Cedar Hill—See K10CG, Aztec.

Central—See K07EB, Pinos Altos.

Chama—See K09KJ, Tierra Amarillo.

Chama—K44DD, New Mexico Bcstg. Co. Inc., 13 Broadcast Plaza SW, Albuquerque, NM 87104 (KRQE Ch. 13 Albuquerque)—100-w, lat. 36° 53' 59", long. 106° 36' 04".

Chama—See K60DD, Brazos.

Chama—K69CH, Regents of U. of New Mexico and Board of Education of the City of Albuquerque, 1130 University NE, Albuquerque, NM 87102 (KNME-TV Ch. 5 Albuquerque)—10-w, lat. 36° 53' 58", long. 106° 36' 05".

Cimarron—K60AA, Regents of U. of New Mexico & Board of Education of the City of Albuquerque, 1130 University Blvd. NE, Albuquerque, NM 87102 (KNME-TV Ch. 5 Albuquerque)—20-w, lat. 36° 33' 36", long. 105° 11' 40".

Cliff & Gila—K02KG, Regents of New Mexico State U., Box 30001, Dept. TV-22, Las Cruces, NM 88003 (KRWG-TV Ch. 22 Las Cruces)—10-w, lat. 32° 56' 46", long. 108° 42' 30".

Cliff & Gila—K04LP, Cliff-Gila TV Club, Box 67, Gila, NM 88038 (KVOA-TV Ch. 4 Tucson, AZ)—10-w, lat. 32° 56' 46", long. 108° 42' 30".

Cliff & Gila—K07AS, Cliff-Gila TV Club, Box 67, Gila, NM 88038 (KOLD-TV Ch. 13 Tucson, AZ; KRQE Ch. 13 Albuquerque)—1-w, lat. 32° 56' 46", long. 108° 42' 30". Requests CP to change city of license to Cliff. BPTV-JF0415BK.

Cliff & Gila—K09IG, Cliff-Gila TV Club, Box 67, Gila, NM 88038 (KOAT-TV Ch. 7 Albuquerque)—1-w, lat. 32° 56' 46", long. 108° 42' 30".

Clovis—K26CD, KFDD-TV Inc., Box 1400, Amarillo, TX 79189 (KFDD-TV Ch. 10 Amarillo, TX)—1000-w, lat. 34° 26' 25", long. 103° 12' 37".

Clovis—K45BF, KAMR Ltd., 200 N. Polk, Amarillo, TX 78189 (KAMR-TV Ch. 4 Amarillo, TX)—1000-w, lat. 34° 26' 25", long. 103° 12' 37". Note: Licensed as LPTV.

Clovis—K47DH, KCIT Acquisition Co. Inc., 3800 Call Field, Wichita Falls, TX 76308 (KCIT Ch. 14 Amarillo, TX)—1000-w, lat. 34° 26' 25", long. 103° 12' 37".

Clovis—K49BY, New Mexico Bcstg. Co. Inc., Box 249, Albuquerque, NM 87103 (KBIM-TV Ch. 10 Roswell)—100-w, lat. 34° 26' 25", long. 103° 12' 37". Holds CP for change to 1000-w, lat. 34° 26' 25", long. 103° 12' 33". BPTT-920213EB.

Clovis—K51DX, Eastern New Mexico University, 15th & Ave. D, Portales, NM 88130 (KENW Ch. 3 Portales)—1000-w, lat. 34° 26' 25", long. 103° 12' 33".

Clovis—K55AM, Clovis Evening Lions Club, Box 751, Clovis, NM 88101 (KDBR Ch. 8 Roswell)—100-w, lat. 34° 26' 25", long. 103° 12' 33".

Clovis—K65BT, Prime Time Christian Bcstg. Inc., Box 7708, Midland, TX 79708 (KBIM-TV Ch. 10 Roswell; KRPV Ch. 27 Roswell)—100-w, lat. 34° 26' 25", long. 103° 12' 33".

***Clovis & Portales**—K29CS, Ramar Communications Inc., Box 3757, Lubbock, TX 79452 (KJTV Ch. 34 Lubbock, TX)—100-w, lat. 34° 26' 25", long. 103° 12' 33".

Clovis, NM & Farwell, TX—K43BU, Marsh Media Inc., One Broadcast Center, Amarillo, TX 79101 (KVII-TV Ch. 7 Amarillo, TX)—1000-w, lat. 34° 26' 25", long. 103° 12' 37".

Collax—See K52DL, Raton.

Collax—K57AB, KOB-TV Inc., 4 Broadcast Plaza SW, Albuquerque, NM 87104 (KOB-TV Ch. 4 Albuquerque)—20-w, lat. 36° 33' 36", long. 105° 11' 40".

Collax—K69AE, New Mexico Bcstg. Co. Inc., 13 Broadcast Plaza SW, Albuquerque, NM 87104 (KRQE Ch. 13 Albuquerque)—20-w, lat. 36° 33' 36", long. 105° 11' 40".

Collax, Red River & Eagle Nest—K66AE, KOAT-TV Inc., 3801 Carlisle Blvd. NE, Albuquerque, NM 87107 (KOAT-TV Ch. 7 Albuquerque)—20-w, lat. 36° 33' 36", long. 105° 11' 40".

Conchas Dam—K020E, Conchas Television Assn., Box 961, Conchas Dam, NM 88416 (KNME-TV Ch. 5 Albuquerque)—1-w, lat. 35° 16' 11", long. 104° 13' 19".

Conchas Dam & Garita—K09IA, Conchas Dam TV Assn., Box 961, Conchas Dam, NM 88416 (KOB-TV Ch. 4 Albuquerque)—1-w, lat. 35° 15' 48", long. 104° 13' 36".

Conchas Dam & Garita—K11JD, Conchas Dam TV Assn., Box 961, Conchas Dam, NM 88416 (KOAT-TV Ch. 7 Albuquerque)—1-w, lat. 35° 15' 48", long. 104° 13' 36".

Conchas Dam, FAA Radar Station & Garita—K06JB, Conchas Dam TV Assn., Box 961, Conchas Dam, NM 88416 (KRQE Ch. 13 Albuquerque)—5-w, lat. 35° 15' 48", long. 104° 13' 36".

Cotton City—See K02JK, Animas.

Cotton City—See K07PL, Animas.

Cotton City—See K110N, Animas.

Coyote—K02IR, Coyote TV Translator Co., Box 7, Coyote, NM 87012 (KRQE Ch. 13 Albuquerque)—1-w, lat. 36° 13' 30", long. 106° 41' 15".

Coyote—K09NT, Coyote TV Translator Co., Box 7, Coyote, NM 87012 (KOB-TV Ch. 4 Albuquerque)—1-w, lat. 36° 13' 30", long. 106° 41' 15".

Coyote—K11NY, Coyote TV Translator Co., Box 7, Coyote, NM 87012 (KOAT-TV Ch. 7 Albuquerque)—1-w, lat. 36° 13' 30", long. 106° 41' 15".

Coyote Canyon—K47DI, New Mexico Bcstg. Co. Inc., 13 Broadcast Plaza SW, Albuquerque, NM 87104 (KRQE Ch. 13 Albuquerque)—lat. 35° 54' 30", long. 108° 46' 28".

Coyote Canyon School—See K09NA, Sheep Springs.

Crownpoint—K11II, Gallup McKinley County Schools, 700 S. Boardman, Gallup, NM 87301 (KNME-TV Ch. 5 Albuquerque)—1-w, lat. 35° 40' 48", long. 108° 08' 54".

Crownpoint—K65FJ, Pulitzer Bcstg. Co., Box TV 4, Greenville, SC 29602 (KOAT-TV Ch. 7 Albuquerque)—10-w, lat. 35° 40' 52", long. 108° 08' 53".

Crownpoint—K67FP, New Mexico Bcstg. Co. Inc., 13 Broadcast Plaza SW, Albuquerque, NM 87103 (KRQE Ch. 13 Albuquerque)—10-w, lat. 35° 40' 53", long. 108° 08' 53".

Deming—K51DS, KOAT-TV Inc., Box 25982, Albuquerque, NM 87125 (KOAT-TV Ch. 7 Albuquerque)—100-w, lat. 32° 12' 00", long. 107° 36' 35".

Deming—K55BT, Marsh Media of El Paso, 4140 Rio Bravo, El Paso, TX 79902 (KVIA-TV Ch. 7 El Paso, TX)—100-w, lat. 32° 11' 40", long. 107° 36' 29".

***Deming**—K60EH, Journal Bcstg. of New Mexico Inc., 1377 University Blvd. NE, Albuquerque, NM 87102 (KASA-TV Ch. 2 Santa Fe)—100-w, lat. 32° 11' 40", long. 107° 36' 29".

Deming & areas northeast & south—K57AW, New Mexico Bcstg. Co. Inc., 13 Broadcast Plaza SW, Albuquerque, NM 87104 (KRQE Ch. 13 Albuquerque)—1000-w, lat. 32° 11' 40", long. 107° 36' 29".

Des Moines—See K42CH, Capulin.

Des Moines—See K44CG, Capulin.

Des Moines—See K46BY, Capulin.

Des Moines—See K54BN, Capulin.

Des Moines—See K62AR, Capulin.

Dezza Bluff—See K09NA, Sheep Springs.

Dixon—See K09LN, Rinconada.

Dixon—See K11KQ, Rinconada.

Dona Ana—See K16DJ, Hill.

Dora—See K67CS, Portales.

Dora—K69CQ, New Mexico Bcstg. Co. Inc., 13 Broadcast Plaza SW, Albuquerque, NM 87104 (KBIM-TV Ch. 10 Roswell)—100-w, lat. 33° 54' 15", long. 103° 30' 41".

***Dulce**—K32DU, Christian Bcstg. Communications, Box 3704, Farmington, NM 87499 (K47DR Ch. 47 Farmington)—100-w, lat. 36° 59' 00", long. 106° 58' 12".

***Dulce & Lumberton**—K30EK, KOB-TV Inc., 4 Broadcast Plaza SW, Albuquerque, NM 87114 (KOB-TV Ch. 12 Farmington)—20-w, lat. 36° 59' 00", long. 106° 58' 11".

***Eagle Nest**—K38EC, New Mexico Bcstg. Co. Inc., 13 Broadcast Plaza SW, Albuquerque, NM 87104 (KRQE Ch. 13 Albuquerque)—100-w, lat. 36° 33' 36", long. 105° 11' 40".

Eagle Nest—K48AX, Eagle Nest TV Assn., Box 372, Angel Fire, NM 87710—lat. 36° 38' 28", long. 105° 13' 48". Requests CP for change to 100-w, lat. 36° 38' 28", long. 105° 13' 48". BPTT-940414QD.

Eagle Nest—K53ET, Eagle Nest TV Assn., Box 372, Angel Fire, NM 87710—20-w, lat. 36° 37' 39", long. 105° 13' 41".

Eagle Nest—See K66AE, Collax.

Eagle Nest & Moreno Valley—K63AX, Regents of U. of New Mexico and Board of Education of the City of Albuquerque, 1130 University NE, Albuquerque, NM 87102 (KNME-TV Ch. 5 Albuquerque)—20-w, lat. 36° 37' 39", long. 105° 13' 41".

Eagle Nest & rural area—K09AK, Eagle Nest TV Assn., Box 372, Angel Fire, NM 87710 (KOAT-TV Ch. 7 Albuquerque)—1-w, lat. 36° 38' 28", long. 105° 13' 48".

Eagle Nest & rural area—K35BZ, Eagle Nest TV Assn., Box 372, Angel Fire, NM 87710 (KRQE Ch. 13 Albuquerque)—100-w, lat. 36° 38' 28", long. 105° 13' 48".

El Morro—K09KB, Ramah TV Assn., Box 64, Ramah, NM 87320 (KOAT-TV Ch. 7 Albuquerque)—1-w, lat. 35° 02' 28", long. 108° 19' 00".

Elida—K36DQ, Prime Time Christian Bcstg. Inc., Box 7708, Midland, TX 79708 (KRPV Ch. 27 Roswell)—100-w, lat. 33° 51' 25", long. 103° 44' 56".

Embudo—See K09LN, Rinconada.

Embudo—See K11KQ, Rinconada.

Translators—New Mexico

Espanola—See K26DU, Santa Fe.

Espanola Valley—See K26DU, Santa Fe.

FAA Radar Station—See K06JB, Conchas Dam.

Farley & rural area—K11GL, Farley TV Club, Star Rte., Springer, NM 87747 (KOB-TV Ch. 4 Albuquerque)—1-w, lat. 36° 25' 48", long. 104° 09' 24".

***Farmington**—K19CM, KOAT-TV Inc., Box 25982, Albuquerque, NM 87125 (KOAT-TV Ch. 7 Albuquerque)—100-w, lat. 36° 41' 48", long. 108° 10' 39".

Farmington—K21AX, New Mexico Bcstg. Co. Inc., 13 Broadcast Plaza SW, Albuquerque, NM 87104 (KRQE Ch. 13 Albuquerque)—100-w, lat. 36° 41' 48", long. 108° 10' 39".

***Farmington**—K23BT, Withers Bcstg. Co. of Colorado, Box 1508, Mount Vernon, IL 62864 (KREZ-TV Ch. 6 Durango, CO)—1000-w, lat. 36° 40' 16", long. 108° 13' 54".

Farmington—K43AI, Regents of U. of New Mexico & Board of Education of the City of Albuquerque, 1130 University Blvd. NE, Albuquerque, NM 87102 (KNME-TV Ch. 5 Albuquerque)—100-w, lat. 36° 41' 48", long. 108° 10' 39". Note: Licensed as LPTV.

Farmington—K55DW, Journal Bcstg. of New Mexico Inc., 1377 University Blvd. NE, Albuquerque, NM 87102 (KASA-TV Ch. 2 Santa Fe)—1000-w, lat. 36° 41' 48", long. 108° 10' 39". Note: Licensed as LPTV.

Farmington—See K57EB, Bloomfield Hwy.

***Farmington**—K60DR, Regents of U. of New Mexico & Board of Education of the City of Albuquerque, 1130 University Blvd. NE, Albuquerque, NM 87102 (KNME-TV Ch. 5 Albuquerque)—20-w, lat. 36° 24' 56", long. 107° 50' 40".

Farmington—K70CT, San Juan Non-Profit TV Assn., Box 444, Farmington, NM 87401 (KOB-TV Ch. 4 Albuquerque)—100-w, lat. 36° 41' 48", long. 108° 10' 39".

Farmington, Bloomfield Bay & Huerfano—K62CR, KOAT-TV Inc., 3801 Carlisle Blvd. NE, Albuquerque, NM 87107 (KOAT-TV Ch. 7 Albuquerque)—10-w, lat. 36° 25' 33", long. 107° 50' 39".

Farmington, Bloomfield Bay & Huerfano—K83AT, New Mexico Bcstg. Co. Inc., 13 Broadcast Plaza SW, Albuquerque, NM 87104 (KRQE Ch. 13 Albuquerque)—10-w, lat. 36° 26' 09", long. 107° 50' 39".

Fierro—See K07EB, Pinos Altos.

Forrest & McAllister—K52CR, KOAT-TV Inc., 3801 Carlisle Blvd. NE, Albuquerque, NM 87107 (KOAT-TV Ch. 7 Albuquerque)—100-w, lat. 34° 50' 32", long. 103° 42' 44".

Forrest & McAllister—K61AF, Clovis Evening Lions Club, Box 751, Clovis, NM 88101 (KOB-TV Ch. 4 Albuquerque)—100-w, lat. 34° 50' 45", long. 103° 42' 35".

Forrest & McAllister—K65CB, Regents of Eastern New Mexico U., KENW, Eastern New Mexico U., Portales, NM 88130 (KENW Ch. 3 Portales)—100-w, lat. 34° 49' 54", long. 103° 43' 58".

Fort Bayard—See K11DU, Pinos Altos.

Fort Bayard, Santa Rita & Silver City—K02ES, KDBC-TV Ltd. Partnership, Box 1799, El Paso, TX 79999 (KDBC-TV Ch. 4 El Paso, TX)—10-w, lat. 32° 50' 41", long. 108° 14' 18".

Fort Sumner—K13IL, Fort Sumner Chamber of Commerce, Box 49, Fort Sumner, NM (KOAT-TV Ch. 7 Albuquerque)—10-w, lat. 34° 35' 21", long. 104° 21' 26".

Fort Wingate & Indian Village—K61BA, Regents of U. of New Mexico and Board of Education of the City of Albuquerque, 1130 University NE, Albuquerque, NM 87102 (KNME-TV Ch. 5 Albuquerque)—100-w, lat. 35° 27' 59", long. 108° 14' 25".

Gallina—K61BS, Gallina-Capulin TV Assn., Box 151, Gallina, NM 87017 (KOB-TV Ch. 4 Albuquerque)—20-w, lat. 36° 13' 14", long. 106° 45' 42".

***Gallina**—K63BU, Gallina-Capulin TV Assn., Box 151, Gallina, NM 87017 (KNME-TV Ch. 5 Albuquerque)—20-w, lat. 36° 13' 14", long. 106° 45' 42".

Gallina—K65CF, Gallina-Capulin TV Assn., Box 151, Gallina, NM 87017 (KOAT-TV Ch. 7 Albuquerque)—20-w, lat. 36° 13' 14", long. 106° 45' 42".

Gallina—K67CE, Gallina-Capulin TV Assn., Box 151, Gallina, NM 87017 (KRQE Ch. 13 Albuquerque)—20-w, lat. 36° 13' 14", long. 106° 45' 42".

Gallup—K06IS, KOB-TV Inc., 4 Broadcast Plaza SW, Albuquerque, NM 87104 (KOB-TV Ch. 4 Albuquerque)—100-w, lat. 35° 54' 36", long. 108° 46' 33".

Gallup—K08IJ, KOAT-TV Inc., 3801 Carlisle Blvd. NE, Albuquerque, NM 87107 (KOAT-TV Ch. 7 Albuquerque)—100-w, lat. 35° 54' 34", long. 108° 46' 27".

Gallup—K10IR, Four States TV Inc.—lat. 35° 36' 13", long. 108° 40' 45".

Gallup—K63BD, Regents of U. of New Mexico and Board of Education of the City of Albuquerque, 1130 University NE, Albuquerque, NM 87102 (KNME-TV Ch. 5 Albuquerque)—100-w, lat. 35° 32' 04", long. 108° 44' 26".

Gallup—K65BH, City of Gallup, Box 1270, Gallup, NM 87301 (KOB-TV Ch. 4 Albuquerque)—100-w, lat. 35° 32' 04", long. 108° 44' 26".

Gallup—K67BP, City of Gallup, Box 1270, Gallup, NM 87301 (KOAT-TV Ch. 7 Albuquerque)—100-w, lat. 35° 32' 04", long. 108° 44' 26".

Gallup—K69BW, City of Gallup, Box 1270, Gallup, NM 87301 (KRQE Ch. 13 Albuquerque)—100-w, lat. 35° 32' 04", long. 108° 44' 26".

Garfield, Hatch, Leasburg & Radium Springs—K65BS, Regents of New Mexico State U., Box 30001, Dept. TV-22, Las Cruces, NM 88003 (KRWG-TV Ch. 22 Las Cruces)—100-w, lat. 32° 41' 42", long. 107° 03' 48".

Garita—See K06JB, Conchas Dam.

Garita—See K09IA, Conchas Dam.

Garita—See K11JD, Conchas Dam.

Gila—See K02KG, Cliff.

Gila—See K04LP, Cliff.

Gila—See K07AS, Cliff.

Gila—See K09IG, Cliff.

Gila Center—K07QP, Gila Center Recreation Assn., Box 100, Rte. 11, Silver City, NM 88061—lat. 33° 07' 02", long. 108° 11' 30".

Gila Center Federal Housing area & Gila Hot Springs—K05GR, Gila Center Recreation Assn., Box 100, Rte. 11, Silver City, NM 88061 (KTSM-TV Ch. 9 El Paso, TX)—1-w, lat. 33° 07' 02", long. 108° 11' 30".

Gila Hot Springs—See K05GR, Gila Center Federal Housing area.

Glenwood—See K02DE, Alma.

Glenwood—See K08GC, Alma.

Glenwood, Alma, Mule Creek & Pleasanton—K05JB, Glenwood TV Club, Box 68, Glenwood, NM 88039 (KOLD-TV Ch. 13 Tucson, AZ; KRQE Ch. 13 Albuquerque)—10-w, lat. 33° 18' 14", long. 108° 56' 00".

Grants & Milan—K06CU, KOB-TV Inc., 4 Broadcast Plaza SW, Albuquerque, NM 87104 (KOB-TV Ch. 4 Albuquerque)—1-w, lat. 35° 07' 00", long. 107° 54' 02".

Grants & Milan—K09EP, New Mexico Bcstg. Co. Inc., 13 Broadcast Plaza SW, Albuquerque, NM 87104 (KRQE Ch. 13 Albuquerque)—1-w, lat. 35° 07' 00", long. 107° 54' 02".

Grants & Milan—K11EV, KOAT-TV Inc., 3801 Carlisle Blvd. NE, Albuquerque, NM 87107 (KOAT-TV Ch. 7 Albuquerque)—1-w, lat. 35° 07' 00", long. 107° 54' 02".

Grants & Milan—K67CR, Regents of U. of New Mexico and Board of Education of the City of Albuquerque, 1130 University NE, Albuquerque, NM 87102 (KNME-TV Ch. 5 Albuquerque)—10-w, lat. 35° 07' 00", long. 107° 54' 02".

Guadalupita—K09LQ, Guadalupita TV Assn., Box 303, Guadalupita, NM (KOB-TV Ch. 4 Albuquerque)—1-w, lat. 36° 07' 21", long. 105° 13' 24".

Guadalupita—K11NV, Guadalupita TV Assn., Box 303, Guadalupita, NM (KRQE Ch. 13 Albuquerque)—1-w, lat. 36° 07' 19", long. 105° 13' 25".

Hanover—See K07EB, Pinos Altos.

Hatch—See K65BS, Garfield.

***Hill, Dona Ana, Berino & San Miguel**—K16DJ, Regents of New Mexico State U., Box 30001, Dept. TV-22, Las Cruces, NM 88003 (KRWG-TV Ch. 22 Las Cruces)—1000-w, lat. 32° 24' 17", long. 106° 45' 38".

Hillsboro—K02IP, Hillsboro TV Assn., Box 485, Hillsboro, NM 88042 (KVIA-TV Ch. 7 El Paso, TX)—1-w, lat. 32° 55' 45", long. 107° 32' 00".

Hillsboro—K06DX, Hillsboro TV Assn., Box 485, Hillsboro, NM 88042 (KTSM-TV Ch. 9 El Paso, TX)—1-w, lat. 32° 55' 45", long. 107° 32' 00".

Hillsboro—K08LP, Hillsboro TV Assn., Box 485, Hillsboro, NM 88042 (KOAT-TV Ch. 7 Albuquerque)—1-w, lat. 32° 55' 24", long. 107° 32' 43".

Hillsboro—K11HB, Hillsboro TV Assn., Box 485, Hillsboro, NM 88042 (KDBC-TV Ch. 4 El Paso, TX; KRQE Ch. 13 Albuquerque)—1-w, lat. 32° 55' 45", long. 107° 32' 00".

Hillsboro—K13UL, Regents of New Mexico State U., Box 30001, Dept. TV-22, Las Cruces, NM 88003 (KRWG-TV Ch. 22 Las Cruces)—10-w, lat. 32° 55' 24", long. 107° 32' 43".

Hillsboro—K18DY, Hillsboro TV Assn., Box 485, Hillsboro, NM (KOAT-TV Ch. 7 Albuquerque; KASA-TV Ch. 2 Santa Fe)—1-w, lat. 32° 55' 24", long. 107° 32' 43".

Hobbs—K12NH, Pulitzer Broadcasting Co., Box 25982, Albuquerque, NM 88125 (KOAT-TV Ch. 7 Albuquerque)—lat. 32° 45' 59", long. 103° 10' 11".

***Hobbs**—K18DK, Prime Time Video Inc., Box 7708, Midland, TX 79708 (KMLM Ch. 42 Odessa, TX)—lat. 32° 42' 48", long. 103° 05' 29".

Hobbs—See K44DL, Lovington.

Hobbs—K47CF, Ramar Communications Inc., Box 3757, Lubbock, TX 79452 (KJTV Ch. 34 Lubbock, TX)—lat. 32° 43' 28", long. 103° 09' 03". Note: Licensed as LPTV.

Hobbs—K55CB, Marsh Media of El Paso, 4140 Rio Bravo, El Paso, TX 79902 (KVIA-TV Ch. 7 El Paso, TX)—100-w, lat. 32° 45' 59", long. 103° 10' 11".

Hobbs—K58EJ, Pulitzer Broadcasting Co., Box 25982, Albuquerque, NM 88125 (KOAT-TV Ch. 7 Albuquerque)—1000-w, lat. 32° 45' 59", long. 103° 10' 11".

Holloman AFB—See K34CR, Alamogordo.

Holloman AFB—See K59AB, Alamogordo.

Holloman AFB—See K67AX, Alamogordo.

Holloman AFB—See K75CQ, Alamogordo.

Hornsby Ranch, Montoya & Newkirk—K59BD, New Mexico Bcstg. Co. Inc., 13 Broadcast Plaza SW, Albuquerque, NM 87104 (KRQE Ch. 13 Albuquerque)—100-w, lat. 34° 59' 07", long. 104° 07' 60".

Horse Springs—K66EE, KOAT-TV, 3801 Carlisle Blvd. NE, Albuquerque, NM 87107 (KOAT-TV Ch. 7 Albuquerque)—100-w, lat. 33° 46' 14", long. 107° 51' 15".

Horse Springs Store & ranch area—K68EG, KOB-TV Inc., 4 Broadcast Plaza SW, Albuquerque, NM 87104 (KOB-TV Ch. 4 Albuquerque)—100-w, lat. 33° 46' 15", long. 107° 51' 18".

Huerfano—See K57EB, Bloomfield Hwy.

Huerfano—See K62CR, Farmington.

Huerfano—See K83AT, Farmington.

Hurley—See K07EB, Pinos Altos.

Hurley—See K11DU, Pinos Altos.

Indian Village—See K61BA, Fort Wingate.

Kalispell—K68DX, KOB-TV Inc., 4 Broadcast Plaza SW, Albuquerque, NM 87104 (KOB-TV Ch. 4 Albuquerque)—100-w, lat. 32° 11' 40", long. 107° 36' 29".

Kingston—K05ER, Kingston Community TV, Box 104, Star Rte. 2, Hillsboro, NM 88042 (KTSM-TV Ch. 9 El Paso, TX)—1-w, lat. 32° 55' 53", long. 107° 42' 47".

***Las Cruces**—K42DJ, KOB-TV Inc., 4 Broadcast Plaza SW, Albuquerque, NM 87104 (KOB-TV Ch. 4 Albuquerque)—100-w, lat. 32° 16' 44", long. 106° 54' 40".

Las Cruces—K46DH, Lee Enterprises Inc., 215 N. Main St., Davenport, IA 52801-1924 (KZIA Ch. 48 Las Cruces)—250-w, lat. 32° 18' 19", long. 106° 46' 41". Note: Licensed as LPTV.

Las Cruces & Organ—K57BV, Marsh Media of El Paso, 4140 Rio Bravo, El Paso, TX 79902 (KVIA-TV Ch. 7 El Paso, TX)—

1000-w, lat. 32° 16' 41", long. 106° 54' 36".

Las Cruces & Organ—K61AV, KDBC-TV Ltd. Partnership, Box 1799, El Paso, TX 79999 (KDBC-TV Ch. 4 El Paso, TX)—100-w, lat. 32° 16' 41", long. 106° 54' 36".

Las Vegas—K06ED, KOB-TV Inc., 4 Broadcast Plaza SW, Albuquerque, NM 87104 (KOB-TV Ch. 4 Albuquerque)—10-w, lat. 35° 35' 04", long. 105° 12' 07".

Las Vegas—K09AJ, KOAT-TV Inc., 3801 Carlisle Blvd. NE, Albuquerque, NM 87107 (KOAT-TV Ch. 7 Albuquerque)—10-w, lat. 35° 35' 04", long. 105° 12' 07".

Las Vegas—K11AL, New Mexico Bcstg. Co. Inc., 13 Broadcast Plaza SW, Albuquerque, NM 87104 (KRQE Ch. 13 Albuquerque)—10-w, lat. 35° 35' 04", long. 105° 12' 07".

Las Vegas—K65BQ, Regents of U. of New Mexico and Board of Education of the City of Albuquerque, 1130 University NE, Albuquerque, NM 87102 (KNME-TV Ch. 5 Albuquerque)—100-w, lat. 35° 37' 59", long. 105° 14' 10".

Leasburg—See K65BS, Garfield.

Lordsburg—K02KP, Regents of New Mexico State U., Box 30001, Dept. TV-22, Las Cruces, NM 88003 (KRWG-TV Ch. 22 Las Cruces)—10-w, lat. 32° 19' 40", long. 108° 43' 38".

Lordsburg—K15CL, Marsh Media of El Paso, 4140 Rio Bravo, El Paso, TX 79902—68-w, lat. 32° 12' 26", long. 108° 07' 33".

Lordsburg—K59CM, KOB-TV Inc., 4 Broadcast Plaza SW, Albuquerque, NM 87104 (KOB-TV Ch. 4 Albuquerque)—10-w, lat. 32° 34' 57", long. 108° 25' 26".

Lordsburg—K61CN, KOAT-TV Inc., 3801 Carlisle Blvd. NE, Albuquerque, NM 87107 (KOAT-TV Ch. 7 Albuquerque)—10-w, lat. 32° 34' 57", long. 108° 25' 29".

***Lordsburg**—K63DU, New Mexico Bcstg. Co. Inc., 13 Broadcast Plaza SW, Albuquerque, NM 87104 (KRQE Ch. 13 Albuquerque)—600-w, lat. 32° 34' 57", long. 108° 25' 29".

Los Alamos—See K26DU, Santa Fe.

Lovington, Hobbs & Carlsbad—K44DL, Prime Time Christian Bcstg. Inc., Box 7708, Midland, TX 79708 (KRPV Ch. 27 Roswell)—100-w, lat. 33° 02' 59", long. 103° 48' 19". Requests CP to change city of license to Rosewell, 20-w, lat. 33° 23' 34", long. 104° 31' 27". BPTT-940414QG.

Lumberton—See K30EK, Dulce.

Maxwell—See K06DB, Raton.

Maxwell—See K08EA, Raton.

Maxwell—See K10BQ, Raton.

Maxwell—See K52DL, Raton.

McAllister—See K52CR, Forrest.

McAllister—See K61AF, Forrest.

McAllister—See K65CB, Forrest.

Mescalero—K02KR, Apache Tribe of Mescalero, Box 176, Mescalero, NM 88340 (KENW Ch. 3 Portales)—10-w, lat. 33° 09' 40", long. 105° 46' 30".

Mescalero—K06EV, Apache Tribe of Mescalero, Box 176, Mescalero, NM 88340—lat. 33° 09' 40", long. 105° 46' 30".

Mescalero—K10KJ, Apache Tribe of Mescalero, Box 176, Mescalero, NM 88340 (KOAT-TV Ch. 7 Albuquerque)—10-w, lat. 33° 09' 40", long. 105° 46' 30".

Mescalero—K11IE, Apache Tribe of Mescalero, Box 176, Mescalero, NM 88340—lat. 33° 09' 40", long. 105° 46' 30".

Mescalero—K12KU, Apache Tribe of Mescalero, Box 176, Mescalero, NM 88340 (KRQE Ch. 13 Albuquerque)—1-w, lat. 33° 09' 40", long. 105° 46' 30".

Mescalero—K13OY, New Mexico Bcstg. Co. Inc., 13 Broadcast Plaza SW, Albuquerque, NM 87104 (KBIM-TV Ch. 10 Roswell)—10-w, lat. 33° 09' 40", long. 105° 46' 30".

Mescalero—See K58AH, Ruidoso.

Mescalero Apache Reservation—K02KQ, Apache Tribe of Mescalero, Box 176, Mescalero, NM 88340 (KENW Ch. 3 Portales)—10-w, lat. 33° 11' 16", long. 105° 42' 55".

Mescalero Apache Reservation—K08IX, Apache Tribe of Mescalero, Box 176, Mescalero, NM 88340 (KOAT-TV Ch. 7 Albuquerque)—10-w, lat. 33° 11' 16", long. 105° 42' 55".

Mescalero Apache Reservation—K11NW, New Mexico Bcstg. Co. Inc., 13 Broadcast Plaza SW, Albuquerque, NM 87104—10-w, lat. 33° 11' 16", long. 105° 42' 55".

Mesa Del Gato Ranch area—K55AL, KOB-TV Inc., 4 Broadcast Plaza SW, Albuquerque, NM 87104 (KOB-TV Ch. 4 Albuquerque)—100-w, lat. 35° 24' 15", long. 105° 11' 21".

Mexican Springs—See K09NA, Sheep Springs.

Milan—See K06CU, Grants.

Milan—See K09EP, Grants.

Milan—See K11EV, Grants.

Milan—See K67CR, Grants.

Mimbres Valley area & San Lorenzo—K06AW, Mimbres TV Assn., San Lorenzo, NM 88057 (KTSM-TV Ch. 9 El Paso, TX)—1-w, lat. 32° 49' 00", long. 107° 57' 00".

Mimbres Valley area & San Lorenzo—K11HK, Mimbres TV Assn., San Lorenzo, NM 88057 (KDBC-TV Ch. 4 El Paso, TX)—1-w, lat. 32° 49' 00", long. 107° 57' 00".

Montoya—See K59BD, Homsby Ranch.

Montoya & Newkirk—K55CV, KOB-TV Inc., 4 Broadcast Plaza SW, Albuquerque, NM 87104 (KOB-TV Ch. 4 Albuquerque)—100-w, lat. 34° 59' 04", long. 104° 08' 00".

Montoya & Newkirk—K57BR, KOAT-TV Inc., 3801 Carlisle Blvd. NE, Albuquerque, NM 87107 (KOAT-TV Ch. 7 Albuquerque)—100-w, lat. 34° 59' 04", long. 104° 08' 00".

Mora—K06HX, Mora TV Assn., Box 263, Mora, NM 87732 (KRQE Ch. 13 Albuquerque)—1-w, lat. 35° 57' 31", long. 105° 21' 14".

Mora—K09DZ, Mora TV Assn., Box 263, Mora, NM 87732 (KOB-TV Ch. 4 Albuquerque)—1-w, lat. 35° 57' 31", long. 105° 21' 14".

Mora—K11IK, Mora TV Assn., Box 263, Mora, NM 87732 (KOAT-TV Ch. 7 Albuquerque)—1-w, lat. 35° 57' 31", long. 105° 21' 14".

Moreno Valley—See K63AX, Eagle Nest.

Mosquero—See K69CG, Roy.

Mud Canyon—See K110D, Carrizozo Indian Community.

Mud Canyon—K130X, New Mexico Bcstg. Co. Inc., 13 Broadcast Plaza SW, Albuquerque, NM 87104 (KBIM-TV Ch. 10 Roswell)—10-w, lat. 33° 11' 16", long. 105° 42' 55".

Mule Creek—See K02DE, Alma.

Mule Creek—See K05JB, Glenwood.

Mule Creek—See K08GC, Alma.

Naschitti Schools—See K09NA, Sheep Springs.

Navajo—K04DV, Navajo Tribe, Drawer E, Communications Dept., Window Rock, AZ 86515 (KOB-TV Ch. 4 Albuquerque)—1-w, lat. 35° 54' 25", long. 109° 02' 06".

Translators—New Mexico

- Navajo**—K07GR, Navajo Tribe, Drawer E, Communications Dept., Window Rock, AZ 86515 (KOAT-TV Ch. 7 Albuquerque)—1-w, lat. 35° 54' 25", long. 109° 02' 06".
- Navajo**—K13GX, Navajo Tribe, Drawer E, Communications Dept., Window Rock, AZ 86515 (KRQE Ch. 13 Albuquerque)—1-w, lat. 35° 54' 25", long. 109° 02' 06".
- Newkirk**—See K55CV, Montoya.
- Newkirk**—See K57BR, Montoya.
- Newkirk**—See K59BD, Homsby Ranch.
- Nolan & Wootan**—K58AZ, Regents of U. of New Mexico and Board of Education of the City of Albuquerque, 1130 University NE, Albuquerque, NM 87102 (KNME-TV Ch. 5 Albuquerque)—100-w, lat. 35° 59' 02", long. 104° 54' 13".
- Organ**—K06EF, Organ TV Assn., Box 236, Organ, NM (KTSM-TV Ch. 9 El Paso, TX)—5-w, lat. 32° 22' 21", long. 106° 45' 10".
- Organ**—See K57BV, Las Cruces.
- Organ**—See K61AV, Las Cruces.
- Oscura**—See K57CF, Carrizozo.
- Park View**—See K09KJ, Tierra Amarillo.
- Park View**—See K60DD, Brazos.
- Penasco**—K02FP, Penasco Social Action Committee, TV Committee, General Delivery, Rodarte, NM 87561—lat. 36° 13' 02", long. 105° 43' 59".
- Penasco**—K06FT, Penasco Social Action Committee, TV Committee, General Delivery, Rodarte, NM 87561 (KOB-TV Ch. 4 Albuquerque)—1-w, lat. 36° 13' 02", long. 105° 43' 59".
- Penasco**—K09IU, Penasco Social Action Committee, TV Committee, General Delivery, Rodarte, NM 87561 (KRQE Ch. 13 Albuquerque)—1-w, lat. 36° 13' 02", long. 105° 43' 59".
- Penasco**—K11IZ, Penasco Social Action Committee, TV Committee, General Delivery, Rodarte, NM 87561 (KOAT-TV Ch. 7 Albuquerque)—1-w, lat. 36° 13' 13", long. 105° 43' 59".
- ***Penasco**—K44CZ, Regents of the University of New Mexico, 1130 University Blvd. NE, Albuquerque, NM 87102 (KNME-TV Ch. 5 Albuquerque)—10-w, lat. 36° 13' 13", long. 105° 43' 59".
- Pineywoods Estates**—K11RH, Pineywoods Water Assn., Box 121, Cloudcroft, NM 88317 (KDBC-TV Ch. 4 El Paso, TX)—1-w, lat. 32° 57' 31", long. 105° 46' 54".
- Pinos Altos, Arenas, Arenas Valley, Central, Fierro, Hanover, Hurley, Santa Rita, Silver City & suburban area (north)**—K07EB, New Mexico Bcstg. Co. Inc., 13 Broadcast Plaza SW, Albuquerque, NM 87104 (KRQE Ch. 13 Albuquerque)—10-w, lat. 32° 50' 40", long. 108° 14' 18".
- Pinos Altos, Arenas, Fort Bayard, Hurley, Santa Rita & Silver City**—K11DU, Pinos Altos TV Assn., 716 Howell St., Silver City, NM 88061 (KVOA-TV Ch. 4 Tucson, AZ)—100-w, lat. 32° 51' 30", long. 108° 14' 30".
- Pleasanton**—See K02DE, Alma.
- Pleasanton**—See K08GC, Alma.
- Pleasanton**—See K05JB, Glenwood.
- ***Portales**—K24DU, Marsh Media Inc., 1 Broadcast Center, Amarillo, TX 79101 (KVII-TV Ch. 7 Amarillo, TX)—1000-w, lat. 34° 11' 34", long. 103° 16' 44". Requests modification of CP to change city of license to Dora, lat. 33° 51' 30", long. 103° 19' 30". BMPTT-940414KQ.
- ***Portales**—K39EB, Ramar Communications Inc., Box 3757, Lubbock, TX 79423 (KJTV Ch. 34 Lubbock, TX)—1000-w, lat. 34° 11' 34", long. 103° 16' 44".
- Portales**—K66DO, Prime Time Video Inc., Box 7708, Midland, TX 79708 (KRPV Ch. 27 Roswell)—1000-w, lat. 34° 08' 07", long. 103° 36' 57".
- Portales & Dora**—K67CS, Marsh Media Inc., 1 Broadcast Center, Amarillo, TX 79101 (KFDA-TV Ch. 10 Amarillo, TX)—100-w, lat. 34° 05' 05", long. 103° 22' 05". Requests modification of CP to change city of license to Dora, lat. 33° 51' 30", long. 103° 19' 30". BMPTT-940414QL.
- Quemado**—K02GB, Independent School District 2, Box 128, Quemado, NM 87829 (KNME-TV Ch. 5 Albuquerque)—1-w, lat. 34° 19' 45", long. 108° 33' 48".
- Quemado**—K06KP, Quemado TV Assn., Box 55, Quemado, NM 87829 (KRQE Ch. 13 Albuquerque)—1-w, lat. 34° 20' 45", long. 108° 34' 15".
- Quemado**—K09JK, Quemado TV Assn., Box 55, Quemado, NM 87829 (KOB-TV Ch. 4 Albuquerque)—1-w, lat. 34° 20' 45", long. 108° 34' 15".
- Quemado**—K11JT, Quemado TV Assn., Box 55, Quemado, NM 87829 (KOAT-TV Ch. 7 Albuquerque)—1-w, lat. 34° 20' 45", long. 108° 34' 15".
- Questa**—K11GU, Molycorp Inc., Box 469, Questa, NM 87556 (KOAT-TV Ch. 7 Albuquerque)—1-w, lat. 36° 41' 25", long. 105° 33' 43".
- Questa**—K30DQ, Molybdenum Corp. of America, Box 469, Questa, NM 87556 (KOB-TV Ch. 4 Albuquerque)—1-w, lat. 36° 41' 25", long. 105° 33' 43".
- Radium Springs**—See K65BS, Garfield.
- Ramah**—K02JT, Ramah Navajo School Board Inc., Box 18, Ramah, NM 87321 (KNME-TV Ch. 5 Albuquerque)—1-w, lat. 35° 07' 09", long. 108° 30' 20".
- Ramah**—K07JQ, Ramah Navajo School Board Inc., Box 18, Ramah, NM 87321 (KOAT-TV Ch. 7 Albuquerque)—1-w, lat. 35° 07' 09", long. 108° 30' 20".
- Ramah**—K11JF, Ramah Navajo School Board Inc., Box 18, Ramah, NM 87321 (KOB-TV Ch. 4 Albuquerque)—1-w, lat. 35° 07' 09", long. 108° 30' 20".
- Ramah & Zuni**—K74DJ, Zuni Public School District, Drawer A, Zuni, NM 87327 (KNME-TV Ch. 5 Albuquerque)—20-w, lat. 35° 06' 50", long. 108° 44' 12".
- Raton**—K16CH, Pulitzer Broadcasting Co., Box 25982, Albuquerque, NM 88125 (KOAT-TV Ch. 7 Albuquerque)—lat. 36° 40' 56", long. 104° 24' 52".
- Raton**—K18CT, Trinity Bcstg. Network, Box C-11949, Santa Ana, CA 92711 (KTBN-TV Ch. 40 Santa Ana-Los Angeles, CA)—100-w, lat. 36° 54' 12", long. 104° 27' 37".
- Raton**—K20CV, Regents of U. of New Mexico and Board of Education of the City of Albuquerque, 1130 University Blvd. NE, Albuquerque, NM 87102 (KNME-TV Ch. 5 Albuquerque)—lat. 36° 40' 56", long. 104° 24' 52".
- ***Raton**—K26DX, KOB-TV Inc., 4 Broadcast Plaza SW, Albuquerque, NM 87104 (KOB-TV Ch. 4 Albuquerque)—100-w, lat. 36° 40' 56", long. 104° 24' 52".
- Raton**—K40DI, Journal Bcstg. of New Mexico Inc., 1377 University Blvd. NE, Albuquerque, NM 87102 (KASA-TV Ch. 2 Santa Fe)—100-w, lat. 36° 33' 36", long. 105° 11' 40".
- ***Raton, Colfax & Maxwell**—K52DL, New Mexico Bcstg. Co. Inc., 13 Broadcast Plaza SW, Albuquerque, NM 87104—lat. 36° 40' 56", long. 104° 24' 52".
- Raton, Maxwell & Springer**—K06DB, Raton Community TV Club, 128 Maxwell Ave., Raton, NM 87740 (KRQE Ch. 13 Albuquerque)—1-w, lat. 36° 41' 00", long. 104° 24' 50".
- Raton, Maxwell & Springer**—K08EA, Raton Community TV Club, 128 Maxwell Ave., Raton, NM 87740 (KRDO-TV Ch. 13 Colorado Springs-Pueblo, CO)—1-w, lat. 36° 41' 00", long. 104° 24' 50".
- Raton, Maxwell & Springer**—K10BQ, Raton Community TV Club, 128 Maxwell Ave., Raton, NM 87740 (KOB-TV Ch. 4 Albuquerque)—1-w, lat. 36° 41' 05", long. 104° 25' 12".
- Red River**—K03CZ, Community TV Assn. Cooperative, Box 70, Red River, NM 87558 (KNME-TV Ch. 5 Albuquerque)—33-w, lat. 36° 43' 38", long. 105° 25' 28".
- Red River**—K06FZ, Community TV Assn. Cooperative, Box 70, Red River, NM 87558 (KOB-TV Ch. 4 Albuquerque)—1-w, lat. 36° 41' 00", long. 105° 22' 21".
- Red River**—K08ES, Community TV Assn. Cooperative, Box 70, Red River, NM 87558 (KRQE Ch. 13 Albuquerque)—10-w, lat. 36° 41' 00", long. 105° 22' 21".
- Red River**—K120C, Community TV Assn. Cooperative, Box 70, Red River, NM 87558 (KOAT-TV Ch. 7 Albuquerque)—10-w, lat. 36° 41' 00", long. 105° 22' 21".
- Red River**—See K66AE, Colfax.
- Reserve**—K02EP, Reserve Community TV Service, Box 586, Reserve, NM 87830 (KGUN Ch. 9 Tucson, AZ)—1-w, lat. 33° 45' 00", long. 108° 45' 00".
- Reserve**—K06EI, Reserve Community TV Service, Box 586, Reserve, NM 87830 (KOLD-TV Ch. 13 Tucson, AZ)—1-w, lat. 33° 45' 00", long. 108° 45' 00".
- Reserve**—K11HQ, Reserve Community TV Service, Box 586, Reserve, NM 87830 (KVOA-TV Ch. 4 Tucson, AZ)—1-w, lat. 33° 45' 00", long. 108° 45' 00".
- Rinconada, Dixon & Embudo**—K09LN, Dixon Social Action Committee, General Delivery, Dixon, NM 87527 (KOB-TV Ch. 4 Albuquerque)—5-w, lat. 36° 12' 29", long. 105° 54' 00".
- Rinconada, Dixon & Embudo**—K11KQ, Dixon Social Action Committee, General Delivery, Dixon, NM 87527 (KOAT-TV Ch. 7 Albuquerque)—1-w, lat. 36° 12' 29", long. 105° 54' 00".
- Rodeo**—K02IG, Rodeo TV Assn., Swan Antenna Systems, Box 236, Bisbee, AZ 88056 (KOLD-TV Ch. 13 Tucson, AZ)—1-w, lat. 31° 53' 43", long. 108° 57' 50".
- Rodeo**—K07CW, Rodeo TV Assn., Swan Antenna Systems, Box 236, Bisbee, AZ 88056 (KGUN Ch. 9 Tucson, AZ)—1-w, lat. 31° 54' 08", long. 108° 57' 50".
- Rodeo**—K11FT, Rodeo TV Assn., Swan Antenna Systems, Box 236, Bisbee, AZ 88056 (KVOA-TV Ch. 4 Tucson, AZ)—1-w, lat. 31° 53' 43", long. 108° 57' 50".
- Roswell**—K13RK, KOAT-TV Inc., 3801 Carlisle Blvd. NE, Albuquerque, NM 87107 (KOAT-TV Ch. 7 Albuquerque)—10-w, lat. 33° 24' 05", long. 104° 22' 45".
- Roswell**—K15CV, Ray Moran, Box 3757, Lubbock, TX 79452 (KJTV Ch. 34 Lubbock, TX)—1000-w, lat. 33° 24' 05", long. 104° 22' 45".
- Roswell**—K56CZ, Journal Bcstg. of New Mexico Inc., 1377 University Blvd. NE, Albuquerque, NM 87102 (KASA-TV Ch. 2

- Santa Fe)—1000-w, lat. 33° 24' 05", long. 104° 22' 33".
- Roswell**—K62AL, Pulitzer Bcstg. Co., Suite 2020, 515 N. 6th St., St. Louis, MO 63101 (KOAT-TV Ch. 7 Albuquerque)—100-w, lat. 33° 24' 05", long. 104° 22' 45".
- Roy**—K02EU, Roy Municipal School District 3, Box 96, Roy, NM 87743 (KNME-TV Ch. 5 Albuquerque)—1-w, lat. 35° 58' 40", long. 104° 14' 00".
- Roy**—K06EM, Roy TV Club, Box 7, Roy, NM 87743 (KOB-TV Ch. 4 Albuquerque)—10-w, lat. 35° 57' 50", long. 104° 13' 40".
- Roy**—K09AW, Roy TV Club, Box 7, Roy, NM 87743 (KOAT-TV Ch. 7 Albuquerque)—10-w, lat. 35° 55' 33", long. 104° 24' 47".
- Roy**—K11AW, Village of Roy TV Club, Box 8, Roy, NM 87743 (KRQE Ch. 13 Albuquerque)—10-w, lat. 35° 55' 33", long. 104° 24' 47".
- Roy & Mosquero**—K69CG, Regents of U. of New Mexico and Board of Education of the City of Albuquerque, 1130 University Blvd. NE, Albuquerque, NM 87102 (KNME-TV Ch. 5 Albuquerque)—10-w, lat. 35° 53' 48", long. 104° 11' 09".
- Ruidoso**—K16BZ, New Mexico Bcstg. Co. Inc., 13 Broadcast Plaza SW, Albuquerque, NM 87104 (KBIM-TV Ch. 10 Roswell)—100-w, lat. 33° 24' 14", long. 105° 46' 55".
- Ruidoso**—K45BX, Prime Time Christian Bcstg. Inc., Box 7708, Midland, TX 79708 (KRPV Ch. 27 Roswell)—100-w, lat. 33° 24' 14", long. 105° 46' 55".
- Ruidoso**—See K53BN, Capitán.
- Ruidoso**—See K55AC, Capitán.
- Ruidoso**—K61EM, Eastern New Mexico University, 15th & Ave. O, Portales, NM 88130 (KENW Ch. 3 Portales)—100-w, lat. 33° 24' 14", long. 105° 46' 55".
- Ruidoso**—See K64AS, Capitán.
- Ruidoso, Capitán & Mescalero**—K58AH, KOAT-TV Inc., 3801 Carlisle Blvd. NE, Albuquerque, NM 87107 (KOAT-TV Ch. 7 Albuquerque)—100-w, lat. 33° 24' 14", long. 105° 46' 55".
- San Jon**—K24DP, Panhandle Telecasting Co., KFDA-TV, Box 1400, Amarillo, TX 79189-1400 (KFDA-TV Ch. 10 Amarillo, TX)—20-w, lat. 35° 05' 23", long. 102° 56' 24".
- San Jon**—K26DR, Marsh Media Inc., Box 12077, Amarillo, TX 79101 (KVII-TV Ch. 7 Amarillo, TX)—20-w, lat. 35° 05' 23", long. 102° 56' 24".
- San Jon**—K28BA, KAMR Ltd., 200 N. Polk, Amarillo, TX 79189 (KAMR-TV Ch. 4 Amarillo, TX)—20-w, lat. 35° 05' 23", long. 103° 56' 24".
- San Jon**—K30DZ, Panhandle Telecasting Co. Joint Venture, Box 1400, Amarillo, TX 79189-1400 (KFDA-TV Ch. 10 Amarillo, TX)—20-w, lat. 35° 05' 23", long. 102° 56' 24".
- San Lorenzo**—See K06AW, Mimbres Valley.
- San Lorenzo**—K07FH, Mimbres TV Assn., San Lorenzo, NM (KVIA-TV Ch. 7 El Paso, TX)—1-w, lat. 32° 49' 00", long. 107° 57' 00".
- San Lorenzo**—See K11HK, Mimbres Valley.
- San Mateo**—K06MG, Television Viewers Assn., Lee Ranch, San Mateo, NM 87050 (KRQE Ch. 13 Albuquerque)—1000-w, lat. 35° 20' 35", long. 107° 36' 41".
- San Mateo**—K09VG, Television Viewers Assn., Lee Ranch, San Mateo, NM 87050 (KOB-TV Ch. 4 Albuquerque)—10-w, lat. 35° 20' 53", long. 107° 36' 41".
- San Miguel**—See K16DJ, Hill.
- Santa Fe**—K52BS, Echonet Corp., Box 255, Evergreen, CO 80439 (KUBD Ch. 59 Denver, CO)—lat. 35° 41' 16", long. 105° 56' 04". Note: Licensed as LPTV. Requests CP for change to lat. 35° 42' 05", long. 105° 57' 58". BPTT-JE0415ZL.
- ***Santa Fe, Los Alamos, Espanola & the Espanola Valley**—K26DU, Regents of the U. of New Mexico, 13 Broadcast Plaza, Albuquerque, NM 87104 (KNME-TV Ch. 5 Albuquerque)—1000-w, lat. 35° 47' 08", long. 105° 46' 55".
- Santa Rita**—See K02ES, Fort Bayard.
- Santa Rita**—See K07EB, Pinos Altos.
- Santa Rita**—See K11DU, Pinos Altos.
- Santa Rosa**—K36DI, Santa Rosa Chamber of Commerce, 486 Parker Ave., Santa Rosa, NM 88435 (KOB-TV Ch. 4 Albuquerque)—100-w, lat. 34° 57' 20", long. 104° 40' 55".
- Santa Rosa**—K62CU, Santa Rosa Chamber of Commerce, 486 Parker Ave., Santa Rosa, NM 88435 (KRQE Ch. 13 Albuquerque)—100-w, lat. 34° 57' 20", long. 104° 40' 55".
- Santa Rosa**—K64DV, Santa Rosa Chamber of Commerce, 486 Parker Ave., Santa Rosa, NM 88435 (KOAT-TV Ch. 7 Albuquerque)—100-w, lat. 34° 57' 20", long. 104° 40' 55".
- Santa Rosa**—K74BD, New Mexico Department of Education, School District No. 8, 344 4th St., Santa Rosa, NM 88435 (KNME-TV Ch. 5 Albuquerque)—20-w, lat. 34° 57' 20", long. 104° 40' 55".
- Santa Rosa Heights**—K09KC, KOB-TV Inc., 4 Broadcast Plaza SW, Albuquerque, NM 87104 (KOB-TV Ch. 4 Albuquerque)—1-w, lat. 34° 56' 50", long. 104° 36' 30".
- Sheep Springs, Coyote Canyon School, Dezza Bluff (area W), Naschitti Schools, Mexican Springs & Tohatchi**—K09NA, Navajo Tribe, Box 308, Communications Dept., Window Rock, AZ 86515 (KOB-TV Ch. 4 Albuquerque)—10-w, lat. 35° 54' 29", long. 108° 46' 21".
- Sheridan**—K69CI, Regents of U. of New Mexico and Board of Education of the City of Albuquerque, 1130 University NE, Albuquerque, NM 87102 (KNME-TV Ch. 5 Albuquerque)—100-w, lat. 35° 24' 15", long. 105° 11' 21".
- Shiprock**—K09BZ, Shiprock Non-Profit TV Assn., Box 806, Shiprock, NM 87420 (KRQE Ch. 13 Albuquerque)—100-w, lat. 36° 27' 30", long. 109° 05' 37". Requests CP to change city of license to Many Farms, AZ. BPTT-930402H3.
- Shiprock**—K11CF, Shiprock Non-Profit TV Assn., Box 806, Shiprock, NM 87420 (KOAT-TV Ch. 7 Albuquerque)—100-w, lat. 36° 27' 30", long. 109° 05' 37".
- Shiprock**—K45CU, Regents of U. of New Mexico and Board of Education of the City of Albuquerque, 1130 University Blvd. NE, Albuquerque, NM 87102 (KNME-TV Ch. 5 Albuquerque)—100-w, lat. 36° 27' 30", long. 109° 05' 37".
- ***Shiprock, NM-Chinle & Kayenta, AZ**—K61GB, Christian Bcstg. Communications, Box 3704, Farmington, NM 87499 (K47DR Ch. 47 Farmington)—100-w, lat. 36° 27' 30", long. 109° 05' 37".
- Silver City**—See K02ES, Fort Bayard.
- Silver City**—See K07EB, Pinos Altos.
- Silver City**—K10KF, KOB-TV Inc., 4 Broadcast Plaza SW, Albuquerque, NM 87104 (KOB-TV Ch. 4 Albuquerque)—100-w, lat. 32° 51' 48", long. 108° 14' 28".
- Silver City**—See K11DU, Pinos Altos.
- Silver City**—K12LL, Regents of New Mexico State U., Box 30001, Dept. TV-22, Las Cruces, NM 88003 (KRWG-TV Ch. 22 Las Cruces)—100-w, lat. 32° 51' 49", long. 108° 14' 27".
- Silver City**—K25DI, Journal Bcstg. of New Mexico Inc., 1377 University Blvd. NE, Albuquerque, NM 87102 (KASA-TV Ch. 2 Santa Fe)—100-w, lat. 32° 50' 40", long. 108° 14' 18".
- ***Silver City**—K45EC, KRQE-TV, 13 Broadcast Plaza SW, Albuquerque, NM 87104 (KRQE Ch. 13 Albuquerque)—1000-w, lat. 32° 50' 40", long. 108° 14' 18".
- Socorro**—K10MG, Hubbard Bcstg. Inc., Box 1351, Albuquerque, NM 87103 (KOB-TV Ch. 4 Albuquerque)—1-w, lat. 35° 04' 18", long. 106° 57' 44".
- South Fork**—See K67BD, Cedar Canyon.
- Springer**—K03BP, Springer Community TV Club, Box 444, Springer, NM 87747 (KRQE Ch. 13 Albuquerque)—1-w, lat. 36° 20' 45", long. 104° 36' 15".
- Springer**—See K06DB, Raton.
- Springer**—See K08EA, Raton.
- Springer**—See K10BQ, Raton.
- Springer & rural area**—K08BC, Springer Community TV Club, Box 444, Springer, NM 87747 (KOB-TV Ch. 4 Albuquerque)—1-w, lat. 36° 20' 45", long. 104° 36' 15".
- Taos**—K06LE, KOB-TV Inc., 4 Broadcast Plaza SW, Albuquerque, NM 87104 (KOB-TV Ch. 4 Albuquerque)—10-w, lat. 35° 23' 51", long. 105° 32' 34".
- Taos**—K08KX, KOAT-TV Inc., 3801 Carlisle Blvd. NE, Albuquerque, NM 87107 (KOAT-TV Ch. 7 Albuquerque)—1-w, lat. 36° 23' 51", long. 105° 32' 34".
- Taos**—K09EQ, New Mexico Bcstg. Co. Inc., 13 Broadcast Plaza SW, Albuquerque, NM 87104 (KRQE Ch. 13 Albuquerque)—1-w, lat. 36° 21' 12", long. 105° 50' 36".
- ***Taos**—K12OG, Journal Bcstg. of New Mexico Inc., 1377 University Blvd., Albuquerque, NM 87102 (KASA-TV Ch. 2 Santa Fe)—lat. 36° 34' 58", long. 105° 35' 38".
- Taos**—K33BN, Taos Community TV Inc., Box 1272, Taos, NM 87571 (KNME-TV Ch. 5 Albuquerque)—100-w, lat. 36° 23' 51", long. 105° 32' 34".
- Taos**—K58DW, Son Bcstg. Inc., Box 4338, Albuquerque, NM 87106 (KCHF Ch. 11 Santa Fe)—10-w, lat. 36° 23' 51", long. 105° 32' 34".
- Thoreau**—K55BP, KOB-TV Inc., Box 1351, Albuquerque, NM 87103 (KOB-TV Ch. 4 Albuquerque)—100-w, lat. 35° 27' 59", long. 108° 14' 25".
- Thoreau**—K57AL, Navajo Tribe, Box 308, Communications Dept., Window Rock, AZ 86515 (KOAT-TV Ch. 7 Albuquerque)—100-w, lat. 35° 27' 59", long. 108° 14' 25".
- Thoreau**—K59BH, Navajo Tribe, Box 308, Communications Dept., Window Rock, AZ 86515 (KRQE Ch. 13 Albuquerque)—100-w, lat. 35° 27' 59", long. 108° 14' 25".
- Three Rivers**—See K57CF, Carrizozo.
- Tierra Amarilla**—K60DD, KOAT-TV Inc., 3801 Carlisle Blvd. NE, Albuquerque, NM 87107 (KOAT-TV Ch. 7 Albuquerque)—100-w, lat. 36° 53' 58", long. 106° 36' 05".
- Tierra Amarillo, Brazos, Chama, Park View**—K09KJ, KOB-TV Inc., 4 Broadcast Plaza SW, Albuquerque, NM 87104 (KOB-TV Ch. 4 Albuquerque)—10-w, lat. 36° 53' 58", long. 106° 36' 05".
- Timberon**—K12MP, Vision Bcstg. Network Inc., 400 12th St., Alamogordo, NM 88310 (KFOX-TV Ch. 14 El Paso, TX)—10-w, lat. 32° 38' 54", long. 105° 40' 50".

Translators—New Mexico

- Tohatchi**—See K09NA, Sheep Springs. 10 Amarillo, TX)—20-w, lat. 35° 08' 20", long. 103° 41' 45".
- *Tohatchi**—K18CX, KGSW-TV Inc., Box 25200, Albuquerque, NM 87125 (KASA-TV Ch. 2 Santa Fe)—100-w, lat. 35° 54' 30", long. 108° 46' 28".
- Tohatchi**—K66AN, Navajo Tribe, Box 308, Communications Dept., Window Rock, AZ 86515—lat. 35° 54' 29", long. 108° 46' 21".
- Tres Piedras**—K53BA, Regents of U. of New Mexico and Board of Education of the City of Albuquerque, 1130 University NE, Albuquerque, NM 87102 (KNME-TV Ch. 5 Albuquerque)—20-w, lat. 36° 51' 25", long. 106° 01' 12". Requests CP to change city of license to Tres Piedras, NM; Romeo, Manassa, Lajara, Sanford, Alamosa, Monte Vista & San Luis, CO. BPTT-940411AF.
- Truth or Consequences**—K17BH, Board of Education-Truth or Consequences, 605 Sims St., Truth or Consequences, NM 87901 (KNME-TV Ch. 5 Albuquerque)—10-w, lat. 33° 08' 48", long. 107° 17' 06".
- Truth or Consequences**—K27BN, City of Truth or Consequences, 605 Sims St., Truth or Consequences, NM 87901 (KASA-TV Ch. 2 Santa Fe)—100-w, lat. 33° 08' 48", long. 107° 17' 06".
- Truth or Consequences**—K51BQ, City of Truth or Consequences, 605 Sims St., Truth or Consequences, NM 87901 (KOB-TV Ch. 4 Albuquerque)—100-w, lat. 33° 08' 48", long. 107° 17' 06".
- Truth or Consequences**—K54CC, City of Truth or Consequences, 605 Sims St., Truth or Consequences, NM 87901 (KRQE Ch. 13 Albuquerque)—100-w, lat. 33° 08' 48", long. 107° 17' 06".
- Truth or Consequences**—K59CN, Regents of New Mexico State U., Box 30001, Dept. TV-22, Las Cruces, NM 88003 (KRWG-TV Ch. 22 Las Cruces)—100-w, lat. 33° 08' 48", long. 107° 17' 06".
- Truth or Consequences**—K64CG, City of Truth or Consequences, 605 Sims St., Truth or Consequences, NM 87901 (KOAT-TV Ch. 7 Albuquerque)—100-w, lat. 33° 08' 48", long. 107° 17' 06".
- Tucumcari**—K40DK, UHF TV Assn., Box 187, Tucumcari, NM 88401 (KCIT Ch. 14 Amarillo, TX)—100-w, lat. 35° 08' 20", long. 103° 41' 45".
- Tucumcari**—K42CR, UHF TV Assn., Box 187, Tucumcari, NM 88401 (KOAT-TV Ch. 7 Albuquerque)—100-w, lat. 35° 08' 20", long. 103° 41' 45".
- Tucumcari**—K44CJ, New Mexico Bcstg. Co. Inc., Box 249, Albuquerque, NM 87103 (KRQE Ch. 13 Albuquerque)—100-w, lat. 35° 08' 02", long. 103° 41' 56".
- Tucumcari**—K46BU, UHF TV Assn., Box 187, Tucumcari, NM 88401 (KFDA-TV Ch. 10 Amarillo, TX)—20-w, lat. 35° 08' 20", long. 103° 41' 45".
- *Tucumcari**—K48EH, Journal Bcstg. of New Mexico Inc., 1377 University Blvd. NE, Albuquerque, NM 87102 (KASA-TV Ch. 2 Santa Fe)—100-w, lat. 35° 08' 03", long. 103° 41' 55".
- Tucumcari**—K50CX, UHF TV Assn., Box 187, Tucumcari, NM 88401 (KAMR-TV Ch. 4 Amarillo, TX)—100-w, lat. 35° 08' 20", long. 103° 41' 45".
- *Tucumcari**—K63BR, Regents of Eastern New Mexico U., KENW, Eastern New Mexico U., Portales, NM 88130 (KENW Ch. 3 Portales)—100-w, lat. 35° 08' 07", long. 103° 41' 54".
- Tucumcari**—K67AI, UHF TV Assn., Box 187, Tucumcari, NM 88401 (KOB-TV Ch. 4 Albuquerque)—100-w, lat. 35° 08' 20", long. 103° 41' 45".
- Tucumcari vicinity**—K69BC, UHF TV Assn., Box 187, Tucumcari, NM 88401 (KVII-TV Ch. 7 Amarillo, TX)—100-w, lat. 35° 08' 20", long. 103° 41' 45".
- Tularosa**—See K67AX, Alamogordo.
- Ute Park**—K02EH, Ute Park TV Assn., Box 8, Ute Park, NM 87749 (KOAT-TV Ch. 7 Albuquerque)—1-w, lat. 36° 33' 30", long. 109° 11' 45".
- Ute Park**—K10IS, Ute Park TV Assn., Box 8, Ute Park, NM 87749 (KOB-TV Ch. 4 Albuquerque)—1-w, lat. 36° 33' 30", long. 105° 11' 45".
- Vermejo Park**—K06FV, Vermejo Park Corp., Drawer E, Raton, NM 87740 (KOB-TV Ch. 4 Albuquerque)—1-w, lat. 36° 53' 37", long. 104° 58' 24".
- Vermejo Park**—K09IY, Vermejo Park Corp., Drawer E, Raton, NM 87740 (KRQE Ch. 13 Albuquerque)—1-w, lat. 36° 53' 37", long. 104° 58' 24".
- Vermejo Park**—K11JB, Vermejo Park Corp., Drawer E, Raton, NM 87740 (KOAT-TV Ch. 7 Albuquerque)—1-w, lat. 36° 53' 37", long. 104° 58' 24".
- Virden**—See K57CU, Duncan, AZ.
- Virden**—See K65CM, Duncan, AZ.
- Virden**—See K67CP, Duncan, AZ.
- Virden**—See K69DG, Duncan, AZ.
- Wagon Mound**—K06BN, Wagon Mound TV Club, Box 68, Wagon Mound, NM 87752 (KRQE Ch. 13 Albuquerque)—1-w, lat. 36° 00' 30", long. 104° 40' 55".
- Wagon Mound**—K09CR, Wagon Mound TV Club, Box 68, Wagon Mound, NM 87752 (KOB-TV Ch. 4 Albuquerque)—1-w, lat. 36° 00' 30", long. 104° 40' 55".
- Wagon Mound**—K11MD, Wagon Mound TV Club, Box 68, Wagon Mound, NM 87752 (KOAT-TV Ch. 7 Albuquerque)—1-w, lat. 36° 00' 30", long. 104° 40' 55".
- Wagon Mound**—K68BO, Regents of U. of New Mexico and Board of Education of the City of Albuquerque, 1130 University Blvd. NE, Albuquerque, NM 87102 (KNME-TV Ch. 5 Albuquerque)—10-w, lat. 36° 00' 23", long. 104° 29' 42".
- Wootan**—See K58AZ, Nolan.
- Zuni**—K02EY, Zuni Communications Authority, Box 339, Zuni, NM 87327 (KRQE Ch. 13 Albuquerque)—1-w, lat. 35° 06' 50", long. 108° 44' 12".
- Zuni**—See K74DJ, Ramah.
- Zuni Public School District**—K43DL, Zuni Public School District, Drawer A, Zuni, NM 87327 (KNME-TV Ch. 5 Albuquerque)—lat. 35° 06' 50", long. 108° 44' 12".
- Zuni Pueblo**—K09FR, Zuni Communications Authority, Box 339, Zuni, NM 87327 (KOAT-TV Ch. 7 Albuquerque)—1-w, lat. 35° 06' 50", long. 108° 44' 12".
- Zuni Pueblo**—K11CD, Zuni Communications Authority, Box 339, Zuni, NM 87327 (KOB-TV Ch. 4 Albuquerque)—1-w, lat. 35° 06' 50", long. 108° 44' 12". Requests CP for change from Ch. 11 to Ch. 16. BPTV-JE0415XA

New York

- Addison**—W58AD, WSKG Public Telecommunications Council, Box 3000, Binghamton, NY 13902 (WSKG Ch. 42 Binghamton)—10-w, lat. 42° 07' 03", long. 77° 14' 06".
- Albany**—W64BH, Trinity Bcstg. Network Inc., Box A, Santa Ana, CA 92711 (KTBN-TV Ch. 40 Santa Ana-Los Angeles, CA)—1000-w, lat. 42° 38' 12", long. 73° 59' 45".
- Allentown, Andover Relay & Bolivar Relay**—W59AH, Western New York Public Bcstg. Assn., Box 1263, Buffalo, NY (WXXI-TV Ch. 21 Rochester)—10-w, lat. 42° 04' 16", long. 78° 03' 57".
- Amsterdam, Fort Johnson, Rockton & South Amsterdam**—W04AW, Enlarged City School District, City of Amsterdam, 41 Division St., Amsterdam, NY 12010 (WMHT Ch. 17 Schenectady-Albany-Troy)—1-w, lat. 42° 56' 49", long. 74° 11' 49".
- Andover**—W61AJ, Western New York Public Bcstg. Assn., 184 Barton St., Buffalo, NY 14213 (WNED-TV Ch. 17 Buffalo)—100-w, lat. 42° 08' 25", long. 77° 49' 25".
- Andover Relay**—See W59AH, Allentown.
- Angelica & Belfast**—W65AJ, Western New York Public Bcstg. Assn., 184 Barton St., Buffalo, NY 14213 (WXXI-TV Ch. 21 Rochester)—100-w, lat. 42° 19' 33", long. 78° 03' 08".
- Arcade**—See W73AR, Delevan.
- Belfast**—See W65AJ, Angelica.
- Belmont**—See W62AS, Friendship.
- Binghamton**—W14AH, Trinity Bcstg. Network Inc., Box C-11949, Santa Ana, CA 92711 (KTBN-TV Ch. 40 Santa Ana-Los Angeles, CA)—642-w, lat. 42° 03' 22", long. 75° 56' 39". Note: Licensed as LPTV.
- Blue Mountain Lake**—W088R, Blue Mountain Lake Assn. Inc., Main St., Blue Mountain Lake, NY (WMHT Ch. 17 Schenectady-Albany-Troy)—1-w, lat. 43° 52' 21", long. 74° 26' 07".
- Blue Mountain Lake**—W10AV, Blue Mountain Lake Assn. Inc., Main St., Blue Mountain Lake, NY (WCDC Ch. 19 Adams, MA)—1-w, lat. 43° 52' 21", long. 74° 26' 07".
- Blue Mountain Lake**—W12BC, Blue Mountain Lake Assn. Inc., Main St., Blue Mountain Lake, NY (WTVH Ch. 5 Syracuse)—1-w, lat. 43° 52' 21", long. 74° 26' 07".
- Bolivar & Richburg**—W68AJ, Western New York Public Bcstg. Assn., 184 Barton St., Buffalo, NY 14213 (WNED-TV Ch. 17 Buffalo)—10-w, lat. 42° 04' 09", long. 78° 11' 04".
- Bolivar Relay**—See W59AH, Allentown.
- Bronx & Upper Manhattan**—W71AK, RKO General Inc., 1440 Broadway, New York, NY 10018 (WWOR-TV Ch. 9 New York, NY-Secaucus, NJ)—1000-w, lat. 40° 44' 54", long. 73° 59' 10". Requests CP for change from Ch. 71 to Ch. 28.
- Brownsville**—W54AY, Island Bcstg. Co., 603 Cantigue Rock Rd., Westbury, NY 11590 (W44AI Ch. 44 Plainview-Hicksville)—100-w, lat. 40° 40' 30", long. 73° 54' 50". Note: Licensed as LPTV.
- Cameron**—W57AD, WSKG Public Telecommunications Council, Box 3000, Binghamton, NY 13902 (WSKG Ch. 42 Binghamton)—10-w, lat. 42° 11' 19", long. 77° 24' 19".
- Canaseraga**—W57AC, WSKG Public Telecommunications Council, Box 3000, Binghamton, NY 13902—1-w, lat. 42° 28' 44", long. 77° 45' 14".
- Canisteo & Hornell**—W66AD, WSKG Public Telecommunications Council, Box 3000, Binghamton, NY 13902 (WSKG Ch. 42 Binghamton)—100-w, lat. 42° 16' 02", long. 77° 37' 55".
- Cattaraugus & Little Valley**—W81AJ, Western New York Public Bcstg. Assn., 184 Barton St., Buffalo, NY 14213 (WNED-TV Ch. 17 Buffalo)—100-w, lat. 42° 16' 47", long. 78° 51' 20".

Cayuga—See W69AN, Union Springs.

Chambers—W56AK, WSKG Public Telecommunications Council, Box 3000, Binghamton, NY 13902 (WSKG Ch. 42 Binghamton)—1-w, lat. 42° 15' 08", long. 76° 58' 27".

Cherry Creek & Ellington—W62AE, Western New York Public Bcstg. Assn., 184 Barton St., Buffalo, NY 14213 (WNED-TV Ch. 17 Buffalo)—100-w, lat. 42° 14' 50", long. 79° 06' 48".

Clymer—W62AD, Western New York Public Bcstg. Assn., 184 Barton St., Buffalo, NY 14213 (WNED-TV Ch. 17 Buffalo)—1-w, lat. 42° 02' 05", long. 79° 38' 20".

Cooperstown—W47AV, Roy H. Park Bcstg. of Utica-Rome Inc., Smith-Hill Rd., Utica, NY 13502 (WUTR Ch. 20 Utica-Rome)—1000-w, lat. 42° 40' 06", long. 75° 00' 52".

***Corning**—W42BR, Three Angels Bcstg. Network Inc., Box 220, West Frankfort, IL 62896 (KTBN-TV Ch. 40 Santa Ana-Los Angeles, CA)—1000-w, lat. 42° 06' 20", long. 76° 52' 17".

Corning—W68AD, WSKG Public Telecommunications Council, Box 3000, Binghamton, NY 13902 (WSKG Ch. 42 Binghamton)—100-w, lat. 42° 08' 33", long. 77° 04' 42".

Crown Point—See W60AO, Port Henry.

Cuba—W60AJ, Western New York Public Bcstg. Assn., 184 Barton St., Buffalo, NY 14213 (WXXI-TV Ch. 21 Rochester)—100-w, lat. 42° 10' 48", long. 78° 16' 17".

Delevan, Arcade & Yorkshire—W73AR, Western New York Public Bcstg. Assn., 184 Barton St., Buffalo, NY 14213 (WNED-TV Ch. 17 Buffalo)—100-w, lat. 42° 30' 18", long. 78° 25' 52".

DeWitt—See W07BA, Syracuse.

***Dolgeville, Herkimer & Little Falls**—W63AN, Viacom Bcstg. Inc., 1515 Broadway, New York, NY 10036—100-w, lat. 43° 02' 57", long. 75° 49' 43".

Dundee—W56BE, Village of Dundee, 12 Union St., Dundee, NY 14837 (WCNY-TV Ch. 24 Syracuse)—10-w, lat. 42° 30' 56", long. 76° 59' 28".

Ellicottville—W81AK, Western New York Public Bcstg. Assn., 184 Barton St., Buffalo, NY 14213 (WNED-TV Ch. 17 Buffalo)—100-w, lat. 42° 16' 32", long. 78° 39' 38".

***Ellicottville**—W83AR, BOCES, 2nd Supervisory District, Greene, Delaware, Schoharie & Otsego Counties, Rexmere Park, Stamford, NY 12167—lat. 42° 15' 20", long. 78° 37' 50".

Ellington—See W62AE, Cherry Creek.

Elmira—W30AA, WSKG Public Telecommunications Council, Box 3000, Binghamton, NY 13902 (WSKG Ch. 42 Binghamton)—1000-w, lat. 42° 06' 20", long. 76° 52' 17".

Fabius—W60BC, Michael J. Devine, 2112 Pompey Center Rd., Fabius, NY 13063 (KTBN-TV Ch. 40 Santa Ana-Los Angeles, CA)—100-w, lat. 43° 50' 30", long. 75° 54' 48".

Fillmore—W62AQ, Western New York Public Bcstg. Assn., 184 Barton St., Buffalo, NY 14213 (WXXI-TV Ch. 21 Rochester)—10-w, lat. 42° 28' 33", long. 78° 02' 09".

Findlay Lake—W60AC, Western New York Public Bcstg. Assn., 184 Barton St., Buffalo, NY 14213 (WNED-TV Ch. 17 Buffalo)—10-w, lat. 42° 05' 46", long. 79° 44' 15".

Fleischmanns & Margaretville—W07AT, BOCES, 2nd Supervisory District, Greene, Delaware, Schoharie & Otsego Counties, Rexmere Park, Stamford, NY 12167 (WMHT Ch. 17 Schenectady-Albany-Troy; WNET Ch. 13 New York, NY-Newark, NJ; WCNY-TV Ch. 24 Syracuse)—1-w, lat. 42° 09' 22", long. 74° 36' 42".

Fort Johnson—See W04AW, Amsterdam.

Frankfort—W55AN, Viacom Bcstg. Inc., 15 N. Pearl St., Menands, NY 12204 (WNYT Ch. 13 Albany-Troy-Schenectady)—lat. 43° 03' 30", long. 75° 07' 57".

Franklinville—See W81AI, Machias.

Friendship & Belmont—W62AS, Western New York Public Bcstg. Assn., 184 Barton St., Buffalo, NY 14213 (WNED-TV Ch. 17 Buffalo)—100-w, lat. 42° 12' 35", long. 78° 03' 46".

***Geneva**—W26BG, National Minority TV Inc., Box C-11951, Santa Ana, CA 92711 (KTBN-TV Ch. 40 Santa Ana-Los Angeles, CA)—1000-w, lat. 42° 47' 52", long. 77° 06' 34".

Genoa—W56AP, Rev. Sonny Persad, Box 1100, Auburn, NY 13021 (WCNY-TV Ch. 24 Syracuse)—10-w, lat. 42° 40' 13", long. 76° 33' 04".

Glens Falls—W04BD, Mohawk-Hudson Council on Educational TV Inc., Box 17, Schenectady, NY 12301-0017 (WMHT Ch. 17 Schenectady-Albany-Troy)—10-w, lat. 43° 18' 17", long. 73° 45' 07".

Gloversville & Johnstown—W07AV, Viacom Bcstg. Inc., Box 4035, Albany, NY 12204 (WNYT Ch. 13 Albany-Troy-Schenectady)—1-w, lat. 43° 02' 29", long. 74° 22' 01".

Great Valley Twp.—W72AQ, Western New York Public Bcstg. Assn., 184 Barton St., Buffalo, NY 14213 (WNED-TV Ch. 17 Buffalo)—100-w, lat. 42° 15' 03", long. 78° 42' 54".

Greenwood—W55AD, WSKG Public Telecommunications Council, Box 3000, Binghamton, NY 13902 (WSKG Ch. 42 Binghamton)—1-w, lat. 42° 08' 36", long. 77° 39' 10".

Herkimer—W04AE, Young Bcstg. of Albany Inc., 3 E. 54th St., New York, NY 10022 (WTEN Ch. 10 Albany)—1-w, lat. 43° 03' 23", long. 74° 55' 22".

Herkimer—See W63AN, Dolgeville.

Hicksville—See W44AI, Plainview.

Hoosick Falls—See W04AT, Hoosick.

Hoosick, Hoosick Falls, North Hoosick & North Hoosick Falls—W04AT, Brian A. Larson, Box 152, Valley Falls, NY 12185 (WMHT Ch. 17 Schenectady-Albany-Troy)—1-w, lat. 42° 54' 17", long. 73° 20' 26". Requests CP for change from Ch. 4 to Ch. 26, lat. 42° 46' 56", long. 73° 25' 07". BPTV-JF0415CT.

Hornell—W06AR, WENY Inc., Box 208, Elmira, NY 14902 (WENY-TV Ch. 36 Elmira)—1-w, lat. 42° 17' 32", long. 77° 40' 27".

Hornell—See W66AD, Canisteo.

Houghton—See W56AV, Rushford.

Hunter, Lexington, South Jewett & Tannersville—W12AZ, WSKG Public Telecommunications Council, 531 Gates Rd., Vestal, NY 13850 (WSKG Ch. 42 Binghamton)—3-w, lat. 42° 11' 57", long. 74° 13' 46".

***Ithaca**—W07BJ, WENY Inc., Box 208, Elmira, NY 14902 (WENY-TV Ch. 36 Elmira)—10-w, lat. 42° 25' 16", long. 76° 25' 46".

Jamestown—W46BA, Western New York Public Bcstg. Assn., 184 Barton St., Buffalo, NY 14213 (WNED-TV Ch. 17 Buffalo)—1000-w, lat. 42° 05' 06", long. 79° 17' 23".

Johnstown—See W07AV, Gloversville.

Kennedy—W56AD, Western New York Public Bcstg. Assn., 184 Barton St., Buffalo, NY 14213 (WNED-TV Ch. 17 Buffalo)—1-w, lat. 42° 09' 04", long. 79° 04' 45".

Kingston—W36AF, Viacom Bcstg. Inc., 1515 Broadway, New York, NY 10036—100-w, lat. 41° 57' 12", long. 74° 03' 34".

Lake Placid—W55AI, Citadel Communications Co. Ltd., 100 Market Square, Burlington, VT 05401 (WVNY Ch. 22 Burlington, VT-Plattsburgh, NY)—10-w, lat. 44° 17' 08", long. 73° 59' 13".

Lake Pleasant—See W04BK, Speculator.

Lexington—See W12AZ, Hunter.

Liberty—W30AZ, John Mester, 682 Argyle Rd., Brooklyn, NY 11230 (W51BN Ch. 51 White Lake)—100-w, lat. 41° 45' 09", long. 74° 43' 01". Note: Licensed as LPTV.

Limestone—W28BL, Western New York Public Bcstg. Assn., 184 Barton St., Buffalo, NY 14213 (WNED-TV Ch. 17 Buffalo)—100-w, lat. 42° 10' 07", long. 78° 40' 20".

Lindley—See W62AK, Presho.

Little Falls—See W63AN, Dolgeville.

Little Valley—See W81AJ, Cattaraugus.

Long Island City—W38AM, Island Broadcasting Co., 4 Hunters Lane, Roslyn, NY 11576 (WVIA-TV Ch. 44 Scranton, Wilkes-Barre & Hazleton, PA)—1000-w, lat. 40° 42' 00", long. 74° 00' 50". Note: Licensed as LPTV.

Long Lake—W09SE, Town of Long Lake, Main St., Long Lake, NY 12847 (WVNY Ch. 22 Burlington, VT-Plattsburgh, NY)—1-w, lat. 43° 55' 38", long. 73° 25' 22".

Long Lake—W13AZ, Town of Long Lake, Main St., Long Lake, NY 12847—1-w, lat. 43° 57' 40", long. 74° 25' 20".

Lowville—W64AG, Roy H. Park Bcstg. of Utica-Rome Inc., Box 20, Utica, NY 13503 (WUTR Ch. 20 Utica-Rome)—100-w, lat. 43° 38' 49", long. 75° 29' 00".

Lyon Mountain & Standish—W66AJ, Citadel Communications Co. Ltd., 100 Market Square, Burlington, VT 05401 (WVNY Ch. 22 Burlington, VT-Plattsburgh, NY)—10-w, lat. 44° 41' 43", long. 73° 53' 00".

Machias & Franklinville—W81AI, Western New York Public Bcstg. Assn., 184 Barton St., Buffalo, NY 14213 (WNED-TV Ch. 17 Buffalo)—100-w, lat. 42° 21' 27", long. 78° 25' 55".

Malone—W60AF, Citadel Communications Co. Ltd., 100 Market Square, Burlington, VT 05401 (WVNY Ch. 22 Burlington, VT-Plattsburgh, NY)—100-w, lat. 44° 49' 46", long. 74° 22' 31".

Margaretville—See W07AT, Fleischmanns.

Massena—W20BA, National Minority TV Inc., Box C-11951, Santa Ana, CA 92711 (KTBN-TV Ch. 40 Santa Ana-Los Angeles, CA)—1000-w, lat. 44° 54' 14", long. 74° 53' 01".

Massena—W28BC, Desert Communications (WWTI Ch. 50 Watertown)—lat. 44° 54' 14", long. 74° 53' 01".

Middleburg—See W04AJ, Schoharie.

Middleburg—See W07AN, Schoharie.

***Mineola**—W57BC, WLG-TV Inc., 175 Crossways Park W, Woodbury, NY 11797 (WLG Ch. 55 Riverhead)—1000-w, lat.

Translators—New York

- 40° 44' 59", long. 73° 34' 56". Note: Licensed as LPTV.
- Morris & Relay Laurens Site**—W048G, WSKG Public Telecommunications Council, 531 Gates Rd., Vestal, NY 13850 (WSKG Ch. 42 Binghamton)—10-w, lat. 42° 31' 34", long. 75° 12' 50".
- Nedrow & Onondaga Indian Reservation**—W62AN, The Public Bcstg. Council of Central New York Inc., Old Liverpool Rd., Liverpool, NY 13088 (WCNY-TV Ch. 24 Syracuse)—1000-w, lat. 42° 56' 40", long. 76° 07' 08".
- New York**—W53AA, Accord Communications Inc., Suite 301, 1601 Bayshore Hwy., Burlingame, CA 94010 (WCBS-TV Ch. 2 New York)—850-w, lat. 40° 44' 54", long. 73° 59' 10".
- New York**—W60AI, SKNJ Bcstg. Partnership, 12425 28th St., St. Petersburg, FL 33716 (WHSE-TV Ch. 68 New York, NY-Newark, NJ)—lat. 40° 42' 40", long. 74° 00' 50".
- New York**—W62AA, WNJU-TV Bcstg. Corp., 47 Industrial Ave., Teeterboro, NJ 07608—lat. 40° 50' 47", long. 73° 55' 15".
- New York**—W64AA, Fox Television Stations, 205 E. 67th St., New York, NY 10021 (WNYW Ch. 5 New York)—1000-w, lat. 40° 44' 54", long. 73° 59' 10".
- New York**—W73AP, Tribune New York Holdings Inc., 200 E. 42nd St., New York, NY 10017 (WPIX Ch. 11 New York)—1000-w, lat. 40° 44' 54", long. 73° 59' 10".
- Newcomb**—W12BG, Town of Newcomb, Rte. 28N, Newcomb, NJ 12852—lat. 43° 57' 22", long. 74° 10' 26".
- North Creek & Sodom**—W07BH, Town of Johnsburg, Main St., North Creek, NY 12853 (WMHT Ch. 17 Schenectady-Albany-Troy)—1-w, lat. 43° 39' 14", long. 74° 00' 57".
- North Creek & Sodom**—W09AZ, Town of Johnsburg, Main St., North Creek, NY 12853 (WCDC Ch. 19 Adams, MA)—1-w, lat. 43° 39' 14", long. 74° 00' 57".
- North Creek & Sodom**—W11AW, Town of Johnsburg, Main St., North Creek, NY 12853 (WKTV Ch. 2 Utica)—1-w, lat. 43° 39' 14", long. 74° 00' 57".
- North Hoosick**—See W04AT, Hoosick.
- North Hoosick Falls**—See W04AT, Hoosick.
- Ogdensburg**—W68AE, Roy H. Park Bcstg. of Utica-Rome Inc., Box 20, Utica, NY 13503 (WUTR Ch. 20 Utica-Rome)—100-w, lat. 44° 34' 43", long. 75° 30' 51".
- Olean**—W22AZ, Trinity Bcstg. Network Inc., Box C-11949, Santa Ana, CA 92711 (KTBN-TV Ch. 40 Santa Ana-Los Angeles, CA)—lat. 42° 03' 04", long. 78° 25' 11".
- Olean**—W76AM, Western New York Public Bcstg. Assn., 184 Barton St., Buffalo, NY 14213 (WNED-TV Ch. 17 Buffalo; WNEQ-TV Ch. 23 Buffalo)—lat. 42° 03' 18", long. 78° 27' 28".
- Oneonta**—W63AE, Roy H. Park Bcstg. of Utica-Rome Inc., Box 20, Utica, NY 13503 (WUTR Ch. 20 Utica-Rome)—100-w, lat. 42° 25' 33", long. 75° 02' 47".
- Onondaga Indian Reservation**—See W62AN, Nedrow.
- Piseco**—See W04BK, Speculator.
- Plainview & Hicksville**—W44AI, Island Bcstg. Co., 603 Cantlague Rock Rd., Westbury, NY 11590 (WVIA-TV Ch. 44 Scranton, Wilkes-Barre & Hazleton, PA)—1000-w, lat. 40° 44' 45", long. 73° 37' 29". Note: Licensed as LPTV.
- *Port Henry & Crown Point**—W60AO, Northeast New York Public Telecommunications Council, Plattsburgh, NY 12901 (WCFE-TV Ch. 57 Plattsburgh)—100-w, lat. 44° 05' 18", long. 73° 18' 25".
- Poughkeepsie**—W42AE, Dutchess Community College, 53 Pendell Rd., Poughkeepsie, NY 12601-1595 (WMHT Ch. 17 Schenectady-Albany-Troy)—100-w, lat. 41° 43' 10", long. 73° 59' 45". Note: Licensed as LPTV.
- Prattsburg**—W57AE, WSKG Public Telecommunications Council, Box 3000, Binghamton, NY 13902 (WSKG Ch. 42 Binghamton)—1-w, lat. 42° 33' 44", long. 77° 16' 58".
- Presho & Lindley**—W62AK, WSKG Public Telecommunications Council, Box 3000, Binghamton, NY 13902 (WSKG Ch. 42 Binghamton)—1-w, lat. 42° 06' 36", long. 77° 09' 02".
- Relay Laurens Site**—See W048G, Morris.
- Richburg**—See W68AJ, Bolivar.
- Rochester**—W59BV, Tri-State Christian TV Inc., Box 1010, Marlon, IL 62959 (KTBN-TV Ch. 40 Santa Ana-Los Angeles, CA; WNYB-TV Ch. 49 Buffalo)—1000-w, lat. 43° 08' 07", long. 77° 35' 02".
- Rockton**—See W04AW, Amsterdam.
- Rushford & Houghton**—W56AV, Western New York Public Bcstg. Assn., 184 Barton St., Buffalo, NY 14213 (WXXI-TV Ch. 21 Rochester)—10-w, lat. 42° 22' 39", long. 78° 10' 45".
- *Saratoga Springs**—W47BO, Three Angels Bcstg. Network Inc., Box 220, West Frankfort, IL 62896 (KTBN-TV Ch. 40 Santa Ana-Los Angeles, CA)—1000-w, lat. 43° 04' 24", long. 73° 48' 07". via satellite. Requests CP for change from Ch. 47 to Ch. 58, lat. 42° 38' 16", long. 73° 59' 55". BPTT-JE0415YN.
- Schoharie & Middleburg**—W04AJ, Mohawk-Hudson Council on Educational TV Inc., Box 17, Schenectady, NY 12301-0017 (WMHT Ch. 17 Schenectady-Albany-Troy)—1-w, lat. 42° 40' 38", long. 74° 19' 40".
- Schoharie & Middleburg**—W07AN, Young Bcstg. of Albany Inc., 3 E. 54th St., New York, NY 10022 (WTEN Ch. 10 Albany)—1-w, lat. 42° 38' 27", long. 74° 20' 43".
- Schroon Lake**—W07BI, Town of Schroon, South St., Schroon Lake, NY 12870 (WETK Ch. 33 Burlington, VT)—1-w, lat. 43° 51' 56", long. 73° 43' 21".
- Schroon Lake**—W09BB, Town of Schroon, South St., Schroon Lake, NY 12870 (WVNY Ch. 22 Burlington, VT-Plattsburgh, NY)—1-w, lat. 43° 51' 56", long. 73° 43' 21".
- Sherman**—W64AF, Western New York Public Bcstg. Assn., 184 Barton St., Buffalo, NY 14213 (WNED-TV Ch. 17 Buffalo)—100-w, lat. 42° 10' 15", long. 79° 35' 31".
- Sinclairville**—W62AG, Western New York Public Bcstg. Assn., 184 Barton St., Buffalo, NY 14213 (WNED-TV Ch. 17 Buffalo)—10-w, lat. 42° 13' 05", long. 79° 17' 55".
- Sodom**—See W07BH, North Creek.
- Sodom**—See W09AZ, North Creek.
- Sodom**—See W11AW, North Creek.
- South Amsterdam**—See W04AW, Amsterdam.
- South Jewett**—See W12AZ, Hunter.
- Southampton**—W23AA, Channel America LPTV Holdings Inc., Suite 804, 24 W. 57th St., New York, NY 10019 (KTBN-TV Ch. 40 Santa Ana-Los Angeles, CA)—1000-w, lat. 40° 48' 35", long. 72° 35' 42". Requests CP for change to lat. 40° 59' 37", long. 72° 10' 19". BPTT-940413FR.
- Southampton**—W79AD, Village of Southampton, Little Plains Rd., Southampton, NY 11968 (WVIT Ch. 30 New Britain-Hartford, CT)—1-w, lat. 40° 55' 15", long. 72° 23' 50".
- Speculator, Lake Pleasant & Piseco**—W04BK, Page Hill Community Telecasters Inc., Box 11, Lake Pleasant, NY 12108 (WMHT Ch. 17 Schenectady-Albany-Troy)—1-w, lat. 43° 30' 50", long. 74° 22' 25".
- Springville & West Valley**—W34BR, Western New York Public Bcstg. Assn., 184 Barton St., Buffalo, NY 14213 (WNED-TV Ch. 17 Buffalo)—100-w, lat. 42° 24' 50", long. 78° 37' 47".
- Stamford**—W69BP, WSKG Public Telecommunications Council, 531 Gates Rd., Vestal, NY 13850 (WSKG Ch. 42 Binghamton)—1000-w, lat. 42° 23' 58", long. 74° 35' 27".
- Standish**—See W66AJ, Lyon Mountain.
- Syracuse**—W14AE, Channel America LPTV Holdings Inc., Suite 804, 24 W. 57th St., New York, NY 10019 (KUSK Ch. 7 Prescott-Phoenix, AZ)—100-w, lat. 43° 00' 25", long. 76° 05' 38". Note: Licensed as LPTV.
- Syracuse**—W18AL, Syracuse TV Corp., Box 95, Syracuse, NY 13250—1000-w, lat. 43° 00' 25", long. 76° 05' 38". Note: Licensed as LPTV.
- *Syracuse**—W59CH, National Minority TV Inc., Box C-11951, Santa Ana, CA 92711 (KTBN-TV Ch. 40 Santa Ana-Los Angeles, CA)—1000-w, lat. 43° 09' 06", long. 76° 07' 58". Requests modification of CP from Ch. 59 to Ch. 22, lat. 42° 56' 45", long. 76° 06' 16". BMMPT-93040219.
- Syracuse-DeWitt**—W07BA, WIXT-TV Inc., Box 699, 5904 Bridge St., East Syracuse, NY 13057 (WXT Ch. 9 Syracuse)—1-w, lat. 43° 00' 32", long. 76° 09' 46".
- Tannersville**—See W12AZ, Hunter.
- Ticonderoga**—W67AW, Northeast New York Public Telecommunications Council, Plattsburgh, NY 12901 (WCFE-TV Ch. 57 Plattsburgh)—10-w, lat. 43° 50' 24", long. 73° 24' 51".
- Tupper Lake**—W25AT, Northeast New York Public Telecommunications Council, Plattsburgh, NY 12901 (WCFE-TV Ch. 57 Plattsburgh)—100-w, lat. 44° 09' 34", long. 74° 28' 31".
- Union Springs & Cayuga**—W69AN, Rev. Sonny Persad, Box 1100, Auburn, NY 13021 (WCNY-TV Ch. 24 Syracuse)—10-w, lat. 42° 54' 09", long. 76° 42' 46".
- Utica**—W59AU, The Public Bcstg. Council of Central New York Inc., Old Liverpool Rd., Liverpool, NY 13088 (WCNY-TV Ch. 24 Syracuse)—1000-w, lat. 43° 08' 38", long. 75° 10' 40".
- *Watertown**—W22BL, Sonlight Bcstg. Systems Inc., 814 Calle Vallarte, San Clemente, CA 92672 (KTBN-TV Ch. 40 Santa Ana-Los Angeles, CA)—1000-w, lat. 43° 57' 16", long. 75° 43' 45".
- Watertown**—W50AA, Roy H. Park Bcstg. of Utica-Rome Inc., Box 20, Utica, NY 13503 (WUTR Ch. 20 Utica-Rome)—1000-w, lat. 43° 51' 45", long. 75° 43' 40".
- Wellsville**—See W56AU, Scio.
- Wellsville & Scio**—W56AU, Western New York Public Bcstg. Assn., 184 Barton St., Buffalo, NY 14213 (WXXI-TV Ch. 21 Rochester)—10-w, lat. 42° 06' 11", long. 77° 57' 23".
- West Valley**—See W34BR, Springville.

*Westport—W67AY, Northeast New York Public Telecommunications Council, Plattsburgh, NY 12901 (WCFF-TV Ch. 57 Plattsburgh)—10-w, lat. 44° 11' 43", long. 73° 25' 34".

Whitesville—W64AJ, Western New York Public Bcstg. Assn., 184 Barton St., Buffalo, NY 14213 (WNED-TV Ch. 17 Buffalo)—10-w, lat. 42° 01' 41", long. 77° 46' 20".

Willsboro—W67AR, Northeast New York Public Telecommunications Council, Plattsburgh, NY 12901 (WCFF-TV Ch. 57 Plattsburgh)—100-w, lat. 44° 24' 13", long. 74° 26' 03".

Woodhull—W56AH, WSKG Public Telecommunications Council, Box 3000, Binghamton, NY 13902 (WSKG Ch. 42 Binghamton)—10-w, lat. 42° 03' 35", long. 77° 22' 06".

Yorkshire—See W73AR, Delevan.

North Carolina

Addie—See W05AE, Sylva.

Akmond—See W11AN, Bryson City.

Alarka—See W05AR, Bryson City.

Alarka—See W08AN, Bryson City.

Alarka—See W11AN, Bryson City.

Alarka—See W67AV, Bryson City.

Almond—See W08AN, Bryson City.

Almond—See W67AV, Bryson City.

Andrews—W05AT, Multimedia WBIR Inc., Box 2760, Greenville, SC 29602—1-w, lat. 35° 15' 26", long. 83° 47' 43".

Andrews—See W11AQ, Robbinsville.

Andrews & Robbinsville—W08BH, Pulitzer Bcstg. Co., Box TV 4, Greenville, SC 29602 (WYFF Ch. 4 Greenville-Spartanburg, SC & Asheville, NC)—1-w, lat. 35° 15' 26", long. 83° 47' 43". Requests modification of CP to lat. 34° 58' 57", long. 90° 00' 45". BMPTV-930401UG.

Andrews, Murphy & Robbinsville—W59AD, U. of North Carolina, Box 3508, 910 Raleigh Rd., Chapel Hill, NC 27514 (WUNE-TV Ch. 17 Linville)—1000-w, lat. 35° 15' 26", long. 83° 47' 43".

Asheville—W09AY, Spartan Radiocasting Co., Box 1717, Spartanburg, SC 29304—1-w, lat. 35° 37' 29", long. 82° 32' 03".

*Asheville—W25BU, Carolina Christian Bcstg. Inc., Box 1616, Greenville, SC 29602 (WGGs-TV Ch. 16 Greenville, SC)—100-w, lat. 35° 36' 03", long. 82° 39' 06". Requests modification of CP to

1000-w, lat. 33° 31' 39", long. 82° 29' 44". BMPTL-JE0415VQ.

Bakersville—W42AX, U. of North Carolina, Box 3508, 910 Raleigh Rd., Chapel Hill, NC 27514 (WUNE-TV Ch. 17 Linville)—100-w, lat. 36° 02' 01", long. 82° 12' 08".

Bat Cave, Chimney Rock, Gerton & Lake Lure—W06AQ, River City License Partnership, 1215 Cole St., St. Louis, MO 63106 (WLOS Ch. 13 Greenville-Spartanburg, SC & Asheville, NC)—1-w, lat. 35° 25' 50", long. 82° 15' 18".

Bat Cave, Chimney Rock, Gerton & Lake Lure—W11AX, Pulitzer Bcstg. Co., Box TV 4, Greenville, SC 29602 (WYFF Ch. 4 Greenville-Spartanburg, SC & Asheville, NC)—1-w, lat. 35° 25' 50", long. 82° 15' 18".

Bat Cave, Gerton, Chimney Rock & Lake Lure—W05AU, U. of North Carolina, Box 3508, 910 Raleigh Rd., Chapel Hill, NC 27514 (WUNF-TV Ch. 33 Asheville)—1-w, lat. 35° 25' 50", long. 82° 15' 18". Requests CP for change to lat. 35° 25' 49", long. 82° 15' 17". BPTT-940414PP.

Beaver Dam Creek Valley, Elk Mountain & Woodfin—W08BP, Spartan Radiocasting Co., Box 1717, Spartanburg, SC 29304 (WSPA-TV Ch. 7 Greenville-Spartanburg, SC & Asheville, NC)—1-w, lat. 35° 38' 42", long. 82° 34' 12".

Big Cove—See W10AL, Cherokee.

Birdtown—See W11AN, Bryson City.

Biscoe—W29BC, Journal Bcstg. of Charlotte Inc., 8036 Hood Rd., Charlotte, NC 28215 (WCNC-TV Ch. 36 Charlotte)—1000-w, lat. 35° 16' 36", long. 79° 50' 02".

Black Mountain—See W10AD, Montreat.

Black Mountain—W12AQ, River City License Partnership, 1215 Cole St., St. Louis, MO 63106 (WLOS Ch. 13 Greenville-Spartanburg, SC & Asheville, NC)—1-w, lat. 35° 37' 10", long. 82° 20' 36".

Black Mountain—W35AV, Cannell Communications L.P., Suite 975, 400 Perimeter Center Terrace NE, Atlanta, GA 30346 (WHNS Ch. 21 Greenville-Spartanburg, SC & Asheville, NC)—100-w, lat. 35° 34' 04", long. 82° 23' 02". Requests assignment of license to WHNS License Partnership. BALTT-940728LB.

*Black Mountain—W52BA, U. of North Carolina, Box 3508, 910 Raleigh Rd., Chapel Hill, NC 27514 (WUNF-TV Ch. 33 Asheville)—100-w, lat. 35° 34' 04", long. 82° 23' 02".

Boone—W27AO, U. of North Carolina, Box 3508, 910 Raleigh Rd., Chapel Hill, NC 27514 (WUNL-TV Ch. 26 Winston-Salem)—100-w, lat. 36° 11' 18", long. 81° 42' 45".

Brasstown—See W42AT, Hayesville.

Brasstown & Murphy—W05AP, River City License Partnership, 1215 Cole St., St. Louis, MO 63106 (WLOS Ch. 13 Greenville-Spartanburg, SC & Asheville, NC)—1-w, lat. 35° 05' 02", long. 84° 00' 58".

Brevard—W02AG, Spartan Radiocasting Co., Box 1717, Spartanburg, SC 29304 (WSPA-TV Ch. 7 Greenville-Spartanburg, SC & Asheville, NC)—10-w, lat. 35° 10' 40", long. 82° 40' 55".

Brevard, Cedar Mountain & Sherwood Forest—W59AR, U. of North Carolina, Box 3508, 910 Raleigh Rd., Chapel Hill, NC 27514 (WUNF-TV Ch. 33 Asheville)—100-w, lat. 35° 10' 36", long. 82° 40' 54".

Bryson City—W69CN, Cannell Communications L.P., Suite 975, 400 Perimeter Center Terrace NE, Atlanta, GA 30346 (WHNS Ch. 21 Greenville-Spartanburg, SC & Asheville, NC)—410-w, lat. 35° 22' 53", long. 83° 24' 52". Requests assignment of license to WHNS License Partnership. BALTT-940728LD.

Bryson City, Alarka & Ela—W05AR, Pulitzer Bcstg. Co., Box TV 4, Greenville, SC 29602 (WYFF Ch. 4 Greenville-Spartanburg, SC & Asheville, NC)—10-w, lat. 35° 22' 53", long. 83° 24' 52".

Bryson City, Alarka, Almond, Lauada, Greens Creek, Savannah-Gay & Whittier-Birdtown—W11AN, Spartan Radiocasting Co., Box 1717, Spartanburg, SC 29304 (WSPA-TV Ch. 7 Greenville-Spartanburg, SC & Asheville, NC)—10-w, lat. 35° 22' 53", long. 83° 24' 52".

Bryson City, Ela, Alarka-Lauada (portions) & Almond-Stecoah (portions)—W08AN, River City License Partnership, 1215 Cole St., St. Louis, MO 63106 (WLOS Ch. 13 Greenville-Spartanburg, SC & Asheville, NC)—1-w, lat. 35° 24' 47", long. 83° 30' 02".

Bryson City, Ela, Lauada, Alarka, Almond & Stecoah—W67AV, U. of North Carolina, Box 3508, 910 Raleigh Rd., Chapel Hill, NC 27514 (WUNE-TV Ch. 17 Linville)—100-w, lat. 35° 24' 47", long. 83° 30' 02".

Burnsville—W02AT, Spartan Radiocasting Co., Box 1717, Spartanburg, SC 29304 (WSPA-TV Ch. 7 Greenville-Spartanburg, SC & Asheville, NC)—1-w, lat. 35° 56' 16", long. 82° 17' 48".

Burnsville—W09AS, Pulitzer Bcstg. Co., Box TV 4, Greenville, SC 29602 (WYFF Ch. 4 Greenville-Spartanburg, SC & Asheville, NC)—1-w, lat. 35° 56' 16", long. 82° 17' 48".

Burnsville—W12AU, River City License Partnership, 1215 Cole St., St. Louis, MO 63106 (WLOS Ch. 13 Greenville-Spartanburg, SC & Asheville, NC)—1-w, lat. 35° 56' 15", long. 82° 17' 48".

Burnsville—W27BF, U. of North Carolina, Box 3508, 910 Raleigh Rd., Chapel Hill, NC 27514 (WUNE-TV Ch. 17 Linville)—100-w, lat. 35° 56' 16", long. 82° 17' 48".

Canton, Clyde & Lake Junaluska—W11AU, Pulitzer Bcstg. Co., Box TV 4, Greenville, SC 29602 (WYFF Ch. 4 Greenville-Spartanburg, SC & Asheville, NC)—1-w, lat. 35° 34' 06", long. 82° 54' 25".

Canton, Clyde, Hazelwood & Waynesville—W27AB, U. of North Carolina, Box 3508, 910 Raleigh Rd., Chapel Hill, NC 27514 (WUNF-TV Ch. 33 Asheville)—1000-w, lat. 35° 34' 06", long. 82° 54' 25".

Canton, Lake Junaluska & Maggie Valley—W08AQ, Spartan Radiocasting Co., Box 1717, Spartanburg, SC 29304 (WSPA-TV Ch. 7 Greenville-Spartanburg, SC & Asheville, NC)—1-w, lat. 35° 34' 34", long. 82° 54' 26".

Canton-Waynesville—W57BG, Cannell Communications L.P., Suite 975, 400 Perimeter Center Terrace NE, Atlanta, GA 30346 (WHNS Ch. 21 Greenville-Spartanburg, SC & Asheville, NC)—1000-w, lat. 35° 34' 06", long. 82° 54' 25". Requests assignment of license to WHNS License Partnership. BALTT-940728LC.

Cashiers—W24AU, U. of North Carolina, Box 3508, 910 Raleigh Rd., Chapel Hill, NC 27514 (WUNE-TV Ch. 17 Linville)—100-w, lat. 35° 08' 06", long. 83° 05' 49".

Cedar Mountain—See W59AR, Brevard.

Cherokee—W05AF, River City License Partnership, 1215 Cole St., St. Louis, MO 63106 (WLOS Ch. 13 Greenville-Spartanburg, SC & Asheville, NC)—1-w, lat. 35° 28' 24", long. 83° 19' 28".

*Cherokee—W53BC, Cannell Communications L.P., Suite 975, 400 Perimeter Center Terrace NE, Atlanta, GA 30346 (WHNS Ch. 21 Greenville-Spartanburg, SC & Asheville, NC)—200-w, lat. 35° 29' 45", long. 83° 20' 02".

Cherokee & Big Cove—W10AL, Pulitzer Bcstg. Co., Box TV 4, Greenville, SC 29602 (WYFF Ch. 4 Greenville-Spartanburg, SC & Asheville, NC)—1-w, lat. 35° 29' 15", long. 83° 20' 02".

Cherokee, Shoal Valley & Soco Valley—W08AT, Spartan Radiocasting Co., Box 1717, Spartanburg, SC 29304 (WSPA-TV Ch. 7 Greenville-Spartanburg, SC & Asheville, NC)—10-w, lat. 35° 28' 24", long. 83° 19' 22".

Chimney Rock—See W05AU, Bat Cave.

Chimney Rock—See W06AQ, Bat Cave.

Chimney Rock—See W11AX, Bat Cave.

Clyde—See W11AU, Canton.

Clyde—See W27AB, Canton.

Columbus—See W05AC, Tryon.

Columbus—See W11AH, Tryon.

Translators—North Carolina

- Columbus**—See W24BA, Tryon.
- Cullowhee**—See W02AF, Sylva.
- Cullowhee**—See W05AE, Sylva.
- Cullowhee**—See W09AF, Sylva.
- Cullowhee**—W23AF, U. of North Carolina, 10 T. W. Alexander Dr., Research Triangle Park, NC 27709 (WUNE-TV Ch. 17 Linville)—100-w, lat. 35° 18' 12", long. 83° 10' 39".
- Dillsboro**—See W02AF, Sylva.
- Dillsboro**—See W05AE, Sylva.
- Dillsboro**—See W09AF, Sylva.
- Drexel, Morganton & Valdese**—W06AK, Pulitzer Bcstg. Co., Box TV 4, Greenville, SC 29602 (WYFF Ch. 4 Greenville-Spartanburg, SC & Asheville, NC)—1-w, lat. 35° 43' 14", long. 81° 36' 32".
- Durham**—W56CU, Victory Communications Inc., 2040 Hawley Dr., Vista, CA 92084 (KTBN-TV Ch. 40 Santa Ana-Los Angeles, CA)—1000-w, lat. 36° 01' 03", long. 78° 52' 25".
- Ela**—See W05AR, Bryson City.
- Ela**—See W08AN, Bryson City.
- Ela**—See W67AV, Bryson City.
- Ela & Whittier**—W03AK, Pulitzer Bcstg. Co., Box TV 4, Greenville, SC 29602 (WYFF Ch. 4 Greenville-Spartanburg, SC & Asheville, NC)—1-w, lat. 35° 22' 53", long. 83° 24' 52".
- Elk Mountain**—See W08BP, Beaver Dam Creek Valley.
- ***Fayetteville**—W53BE, Trinity Bcstg. Network Inc., Box 1010, Marion, IL 62959—1000-w, lat. 35° 04' 46", long. 78° 55' 58". Requests modification of CP for change to lat. 35° 05' 07", long. 78° 54' 25". BMDPTT-940721JB.
- Fontana Village**—W08AR, Government Services Inc., Box 68, Fontana Dam, NC 28733 (WBIR-TV Ch. 10 Knoxville, TN)—1-w, lat. 35° 25' 40", long. 83° 49' 58".
- Franklin**—W06AJ, Pulitzer Bcstg. Co., Box TV 4, Greenville, SC 29602 (WYFF Ch. 4 Greenville-Spartanburg, SC & Asheville, NC)—1-w, lat. 35° 10' 22", long. 83° 34' 53".
- Franklin**—W09AG, Spartan Radiocasting Co., Box 1717, Spartanburg, SC 29304 (WSPA-TV Ch. 7 Greenville-Spartanburg, SC & Asheville, NC)—1-w, lat. 35° 10' 22", long. 83° 34' 53".
- Franklin**—W11AJ, River City License Partnership, 1215 Cole St., St. Louis, MO 63106 (WLOS Ch. 13 Greenville-Spartanburg, SC & Asheville, NC)—10-w, lat. 35° 10' 22", long. 83° 34' 53".
- Franklin**—W28AN, U. of North Carolina, Box 3508, 910 Raleigh Rd., Chapel Hill, NC 27514 (WUNE-TV Ch. 17 Linville)—100-w, lat. 35° 10' 23", long. 83° 34' 52".
- Franklin**—W56AG, U. of North Carolina, Box 3508, 910 Raleigh Rd., Chapel Hill, NC 27514 (WUNE-TV Ch. 17 Linville)—lat. 35° 19' 40", long. 83° 20' 11".
- Franklin**—W64BO, Cannell Communications L.P., Suite 975, 400 Perimeter Center Terrace NE, Atlanta, GA 30346 (WHNS Ch. 21 Greenville-Spartanburg, SC & Asheville, NC)—1000-w, lat. 35° 10' 22", long. 83° 34' 53". Requests assignment of license to WHNS License Partnership. BALTT-940729LE.
- Garden Creek**—See W10AP, Marion.
- Gay**—See W11AN, Bryson City.
- Gerton**—See W05AU, Bat Cave.
- Gerton**—See W06AQ, Bat Cave.
- Gerton**—See W11AX, Bat Cave.
- Greenelee**—See W12BD, Old Fort.
- Greens Creek**—See W11AN, Bryson City.
- ***Greenville**—W54BR, Trinity Bcstg. Network Inc., Box C-11949, Santa Ana, CA 92411 (WLXI-TV Ch. 61 Greensboro)—1000-w, lat. 35° 36' 58", long. 77° 22' 14". Requests modification of CP to lat. 35° 36' 25", long. 77° 28' 05". BMDPTT-JE0415VU.
- Greenville**—See W64AZ, Kinston.
- Hayesville**—See W07BB, Hiwassee, GA.
- Hayesville**—See W10AM, Hiwassee, GA.
- Hayesville**—See W13AX, Hiwassee, GA.
- Hayesville, Brasstown & Shooting Creek**—W42AT, U. of North Carolina, Box 3508, 910 Raleigh Rd., Chapel Hill, NC 27514 (WUNE-TV Ch. 17 Linville)—100-w, lat. 34° 59' 57", long. 83° 51' 34".
- Hazelwood**—See W12AR, Waynesville.
- Hazelwood**—See W27AB, Canton.
- Hendersonville**—W31AZ, Carolina Christian Bcstg. Inc., Box 1616, Greenville, SC 29602 (WGGG-TV Ch. 16 Greenville, SC)—1000-w, lat. 35° 14' 34", long. 82° 26' 08".
- Highlands**—W10AT, WLOS Inc., Box 2150, Asheville, NC 28802—10-w, lat. 35° 02' 32", long. 83° 13' 09".
- Highlands**—W27BD, U. of North Carolina, Box 3508, 910 Raleigh Rd., Chapel Hill, NC 27514 (WUNE-TV Ch. 17 Linville)—100-w, lat. 35° 02' 28", long. 83° 11' 42".
- ***Highlands**—W45AO, WLOS Inc., Box 2150, Asheville, NC 28802—lat. 35° 02' 21", long. 83° 13' 09".
- Highlands**—W62BB, U. of North Carolina, Box 3508, 910 Raleigh Rd., Chapel Hill, NC 27514 (WUNE-TV Ch. 17 Linville)—100-w, lat. 35° 02' 32", long. 83° 13' 09".
- Hot Springs**—W12CI, River City License Partnership, 1215 Cole St., St. Louis, MO 63106 (WLOS Ch. 13 Greenville-Spartanburg, SC & Asheville, NC)—1-w, lat. 35° 55' 36", long. 82° 48' 21".
- †**Jacksonville**—W46BJ, Ch. 46, Local TV Assoc. Inc., Box 1143, Beaufort, SC 28516 (WFXI Ch. 8 Morehead City)—1000-w, lat. 34° 45' 14", long. 77° 23' 30".
- Jefferson**—W25AY, U. of North Carolina, Box 3508, 910 Raleigh Rd., Chapel Hill, NC 27514 (WUNG-TV Ch. 58 Concord)—100-w, lat. 36° 27' 40", long. 81° 29' 19".
- Jefferson**—W50BH, Sound Media Inc., Box 3106, Boone, NC 28607 (WUNL-TV Ch. 26 Winston-Salem)—100-w, lat. 36° 27' 40", long. 81° 29' 19".
- Kinston & Greenville**—W64AZ, Local Television Assoc. Inc., Box 2069, Morehead City, NC 28557 (WFXI Ch. 8 Morehead City)—lat. 35° 02' 27", long. 77° 21' 11". Note: Licensed as LPTV.
- Lake Junaluska**—See W08AO, Canton.
- Lake Junaluska**—See W11AU, Canton.
- Lake Lure**—See W05AU, Bat Cave.
- Lake Lure**—See W06AQ, Bat Cave.
- Lake Lure**—See W11AX, Bat Cave.
- Lake Lure**—W27AX, U. of North Carolina, 10 T. W. Alexander Dr., Research Triangle Park, NC 27709-4900—lat. 35° 25' 49", long. 82° 15' 17".
- Lauada**—See W08AN, Bryson City.
- Lauada**—See W11AN, Bryson City.
- Lauada**—See W67AV, Bryson City.
- Lilesville & Wadesboro**—W24AY, Journal Bcstg. of Charlotte Inc., 8036 Hood Rd., Charlotte, NC 28215 (WCNC-TV Ch. 36 Charlotte)—1000-w, lat. 35° 01' 09", long. 79° 56' 50".
- Love Field**—See W09AF, Sylva.
- ***Lumberton**—W25BJ, Robinson O. Everett, Executor, Box 586, Durham, NC 27702 (WSFX-TV Ch. 26 Wilmington)—1000-w, lat. 34° 53' 05", long. 79° 04' 31".
- ***Lumberton**—W52BM, Tri-State Christian TV Inc., Box 1010, Marion, IL 62959—1000-w, lat. 34° 46' 53", long. 79° 02' 42".
- Maggie Valley**—See W08AO, Canton.
- Maggie Valley & Soco Valley**—W06AP, River City License Partnership, 1215 Cole St., St. Louis, MO 63106 (WLOS Ch. 13 Greenville-Spartanburg, SC & Asheville, NC)—1-w, lat. 35° 31' 04", long. 83° 06' 56".
- Marble**—See W11AQ, Robbinsville.
- Marion**—W06AI, Pulitzer Bcstg. Co., Box TV 4, Greenville, SC 29602 (WYFF Ch. 4 Greenville-Spartanburg, SC & Asheville, NC)—1-w, lat. 35° 40' 15", long. 82° 00' 11".
- ***Marion**—W43AU, U. of North Carolina, Box 3508, 910 Raleigh Rd., Chapel Hill, NC 27514 (WUNE-TV Ch. 17 Linville)—100-w, lat. 35° 40' 10", long. 82° 00' 24".
- Marion & Old Fort**—W08BJ, Spartan Radiocasting Co., Box 1717, Spartanburg, SC 29304 (WSPA-TV Ch. 7 Greenville-Spartanburg, SC & Asheville, NC)—10-w, lat. 35° 40' 15", long. 82° 00' 20".
- Marion, Garden Creek, Providence & West Marion**—W10AP, River City License Partnership, 1215 Cole St., St. Louis, MO 63106 (WLOS Ch. 13 Greenville-Spartanburg, SC & Asheville, NC)—10-w, lat. 35° 40' 10", long. 82° 00' 24".
- Mars Hill**—W02AH, Spartan Radiocasting Co., Box 1717, Spartanburg, SC 29304 (WSPA-TV Ch. 7 Greenville-Spartanburg, SC & Asheville, NC)—1-w, lat. 35° 51' 04", long. 82° 33' 19".
- Marshall**—W08AX, Spartan Radiocasting Co., Box 1717, Spartanburg, SC 29304 (WSPA-TV Ch. 7 Greenville-Spartanburg, SC & Asheville, NC)—1-w, lat. 35° 48' 15", long. 82° 41' 53".
- Micaville**—See W08BF, Spruce Pine.
- Montreat, Black Mountain, Ridgecrest & Swannanoa**—W10AD, Spartan Radiocasting Co., Box 1717, Spartanburg, SC 29304 (WSPA-TV Ch. 7 Greenville-Spartanburg, SC & Asheville, NC)—10-w, lat. 35° 37' 44", long. 82° 20' 46".
- Morehead City**—W05BI, Roy H. Park Bcstg. Inc., Box 898, Greenville, NC 27835-0898 (WNCT-TV Ch. 9 Greenville-New Bern-Washington)—10-w, lat. 34° 43' 15", long. 76° 42' 18".
- Morganton**—See W06AK, Drexel.
- Murphy**—W04AO, Rust Craft Broadcasting, 1 Park Ave., New York, NY 10016—11-w, lat. 35° 07' 19", long. 84° 01' 56".
- Murphy**—See W05AP, Brasstown.
- Murphy**—W07AR, Roy H. Park Bcstg. Inc., Box 898, Greenville, NC 27835-0898—lat. 35° 07' 19", long. 84° 01' 56".
- Murphy**—W31AN, U. of North Carolina, Box 3508, 910 Raleigh Rd., Chapel Hill, NC 27514 (WUNE-TV Ch. 17 Linville)—110-w, lat. 35° 05' 02", long. 84° 00' 58".

Murphy—See W59AD, Andrews.

***North Wilkesboro**—W63BI, Gullford Telecasters Inc., Box 1618, 30 S. Greene St., Greensboro, NC 27401 (WGGT Ch. 48 Greensboro-High Point & Winston-Salem)—lat. 36° 03' 46", long. 81° 07' 17".

Old Fort—See W088J, Marion.

Old Fort & Greenlee—W12BD, WLOS Inc., Box 2150, Asheville, NC 28802—1-w, lat. 35° 38' 42", long. 82° 08' 52".

Oteen, Swannanoa & Warren Wilson College—W06AL, River City License Partnership, 1215 Cole St., St. Louis, MO 63106 (WLOS Ch. 13 Greenville-Spartanburg, SC & Asheville, NC)—1-w, lat. 35° 35' 49", long. 82° 27' 04".

Providence—See W10AP, Marion.

Raleigh—W22AA, Triangle Telecasters, Box 1511, Raleigh, NC 27602—148-w, lat. 35° 50' 47", long. 78° 38' 37".

Raleigh—W38BB, Trinity Bcstg. Network Inc., Box C-11949, Santa Ana, CA 92711 (KTBN-TV Ch. 40 Santa Ana-Los Angeles, CA)—632-w, lat. 35° 40' 35", long. 78° 32' 09". Holds CP for change to 1000-w. BMPPT-9008271R.

Ridgecrest—See W10AD, Montreat.

Robbinsville—See W08BH, Andrews.

Robbinsville—See W59AD, Andrews.

Robbinsville, Andrews, Marble & Topton—W11AQ, River City License Partnership, 1215 Cole St., St. Louis, MO 63106 (WLOS Ch. 13 Greenville-Spartanburg, SC & Asheville, NC)—10-w, lat. 35° 15' 27", long. 83° 47' 48".

Robbinsville, Stecoah, Tuskegee & Yellow Creek—W04BA, Multimedia WBIR Inc., Box 2760, Greenville, SC 29602—10-w, lat. 35° 23' 10", long. 83° 46' 22".

Saluda—See W24BA, Tryon.

Sapphire Valley—W06AN, River City License Partnership, 1215 Cole St., St. Louis, MO 63106 (WLOS Ch. 13 Greenville-Spartanburg, SC & Asheville, NC)—163-w, lat. 35° 07' 54", long. 82° 59' 33".

Savannah—See W11AN, Bryson City.

Sherwood Forest—See W59AR, Brevard.

Shoal Valley—See W08AT, Cherokee.

Shooting Creek—See W42AT, Hayesville.

Soco Valley—See W06AP, Maggie Valley.

Soco Valley—See W08AT, Cherokee.

Sparta—W35AD, U. of North Carolina, Box 3508, 910 Raleigh Rd., Chapel Hill, NC 27514 (WUNL-TV Ch. 26 Winston-Salem)—1-w, lat. 36° 31' 13", long. 81° 07' 27".

Spruce Pine—W06AD, River City License Partnership, 1215 Cole St., St. Louis, MO 63106 (WLOS Ch. 13 Greenville-Spartanburg, SC & Asheville, NC)—1-w, lat. 35° 54' 36", long. 82° 06' 03".

Spruce Pine—W10AK, Pulitzer Bcstg. Co., Box TV 4, Greenville, SC 29602 (WYFF Ch. 4 Greenville-Spartanburg, SC & Asheville, NC)—1-w, lat. 35° 52' 49", long. 82° 06' 15".

Spruce Pine—W28AO, U. of North Carolina, Box 3508, 910 Raleigh Rd., Chapel Hill, NC 27514 (WUNG-TV Ch. 58 Concord)—50-w, lat. 35° 52' 47", long. 82° 06' 17".

Spruce Pine—W59AK, U. of North Carolina, Box 3508, 910 Raleigh Rd., Chapel Hill, NC 27514 (WUNE-TV Ch. 17 Linville)—100-w, lat. 36° 18' 09", long. 81° 43' 20".

Spruce Pine & Micaville—W08BF, Spartan Radiocasting Co., Box 1717, Spartanburg, SC 29304 (WSPA-TV Ch. 7 Greenville-Spartanburg, SC & Asheville, NC)—1-w, lat. 35° 52' 48", long. 82° 06' 15".

Steocah—See W04BA, Robbinsville.

Steocah—See W08AN, Bryson City.

Steocah—See W67AV, Bryson City.

Swannanoa—See W06AL, Oteen.

Swannanoa—See W10AD, Montreat.

Sylva—W66BU, Cannell Communications L.P., Suite 975, 400 Perimeter Center Terrace NE, Atlanta, GA 30346 (WHNS Ch. 21 Greenville-Spartanburg, SC & Asheville, NC)—784-w, lat. 35° 19' 35", long. 83° 20' 06". Requests assignment of license to WHNS License Partnership. BALTT-940728LF.

Sylva, Addie, Cullowhee & Dillsboro—W05AE, River City License Partnership, 1215 Cole St., St. Louis, MO 63106 (WLOS Ch. 13 Greenville-Spartanburg, SC & Asheville, NC)—10-w, lat. 35° 24' 49", long. 83° 13' 31".

Sylva, Cullowhee & Dillsboro—W02AF, Pulitzer Bcstg. Co., Box TV 4, Greenville, SC 29602 (WYFF Ch. 4 Greenville-Spartanburg, SC & Asheville, NC)—10-w, lat. 35° 22' 04", long. 83° 13' 17".

Sylva, Cullowhee, Dillsboro, Love Field & Webster—W09AF, Spartan Radiocasting Co., Box 1717, Spartanburg, SC 29304 (WSPA-TV Ch. 7 Greenville-Spartanburg, SC & Asheville, NC)—10-w, lat. 35° 22' 03", long. 83° 13' 18".

Topton—See W11AQ, Robbinsville.

Tryon—W56AN, U. of North Carolina, 10 T. W. Alexander Dr., Research Triangle Park, NC 27709-4900—lat. 35° 15' 58", long. 82° 14' 40". Requests CP for change from Ch. 56 to Ch. 24. BPTT-880624X2.

Tryon & Columbus—W11AH, Pulitzer Bcstg. Co., Box TV 4, Greenville, SC 29602 (WYFF Ch. 4 Greenville-Spartanburg, SC & Asheville, NC)—1-w, lat. 35° 15' 44", long. 82° 14' 28".

Tryon & Columbus, NC & Landrum, SC—W05AC, River City License Partnership, 1215 Cole St., St. Louis, MO 63106 (WLOS Ch. 13 Greenville-Spartanburg, SC & Asheville, NC)—10-w, lat. 35° 15' 44", long. 82° 14' 28".

Tryon, Columbus & Saluda—W24BA, U. of North Carolina, Box 3508, 910 Raleigh Rd., Chapel Hill, NC 27514 (WUNG-TV Ch. 58 Concord)—100-w, lat. 35° 15' 58", long. 82° 14' 40".

Tuskegee—See W04BA, Robbinsville.

Valdese—See W06AK, Drexel.

Wadesboro—See W24AY, Livesville.

Warren Wilson College—See W06AL, Oteen.

***Washington**—W51AX, Local Television Assoc. Inc., Box 2069, Morehead City, NC 28557 (WFXI Ch. 8 Morehead City)—1000-w, lat. 35° 31' 34", long. 77° 04' 28". Note: Licensed as LPTV. Requests modification of CP to lat. 35° 29' 14", long. 77° 02' 42". BMPPTL-920213GA.

Waynesville—W09AD, Spartan Radiocasting Co., Box 1717, Spartanburg, SC 29304 (WSPA-TV Ch. 7 Greenville-Spartanburg, SC & Asheville, NC)—10-w, lat. 35° 29' 05", long. 83° 02' 11".

Waynesville—See W27AB, Canton.

Waynesville—See W57BG, Canton.

Waynesville & Hazelwood—W12AR, River City License Partnership, 1215 Cole St., St. Louis, MO 63106 (WLOS Ch. 13 Greenville-Spartanburg, SC & Asheville, NC)—10-w, lat. 35° 29' 08", long. 83° 02' 10".

Weaverville—W09AR, Spartan Radiocasting Co., Box 1717, Spartanburg, SC 29304 (WSPA-TV Ch. 7 Greenville-Spartanburg, SC & Asheville, NC)—10-w, lat. 35° 39' 56", long. 82° 34' 24".

Webster—See W09AF, Sylva.

West Asheville—W14AS, Cannell Communications L.P., Suite 975, 400 Perimeter Center Terrace NE, Atlanta, GA 30346 (WHNS Ch. 21 Greenville-Spartanburg, SC & Asheville, NC)—1000-w, lat. 35° 35' 00", long. 82° 32' 49". Requests assignment of license to WHNS License Partnership. BALTT-940729LA.

West Marion—See W10AP, Marion.

Whittier—See W03AK, Eila.

Whittier—See W11AN, Bryson City.

Woodfin—See W08BP, Beaver Dam Creek Valley.

Yellow Creek—See W04BA, Robbinsville.

North Dakota

Beach—K04CQ, Beach Booster Club, Beach, ND 58621 (KUMV-TV Ch. 8 Williston)—1-w, lat. 46° 54' 40", long. 104° 00' 20".

Bellfield—K10HW, City of Bellfield, Box 276, Bellfield, ND 58622 (KFYR-TV Ch. 5 Bismarck)—1-w, lat. 46° 52' 42", long. 103° 12' 35".

Beulah—K07EZ, Beulah Chamber of Commerce, Box 730, Beulah, ND 58523 (KXMC-TV Ch. 13 Minot)—1-w, lat. 47° 14' 11", long. 101° 46' 45".

Beulah—K09EZ, Beulah Chamber of Commerce, Box 730, Beulah, ND 58523 (KFYR-TV Ch. 5 Bismarck)—1-w, lat. 47° 14' 11", long. 101° 46' 45".

***Bismarck**—K29CQ, Sonlight Bcstg. Systems Inc., 120 Zeigler Circle E, Mobile, AL 36608 (KTBN-TV Ch. 40 Santa Ana-Los Angeles, CA)—1000-w, lat. 46° 36' 19", long. 100° 48' 30".

Bowesmont—K58BP, North American Communication Corp., 1805 W. Main, Fargo, ND 58108 (KXJB-TV Ch. 4 Vailey City-Fargo)—1-w, lat. 48° 42' 00", long. 97° 24' 20".

Columbus—K70CI, Columbus Lions Club, Box 81, Columbus, ND 58727 (KXMC-TV Ch. 13 Minot)—10-w, lat. 48° 46' 32", long. 102° 45' 31".

Devils Lake—K22AK, North American Communication Corp., Box 10399, Fargo, ND 58106-0399 (KXJB-TV Ch. 4 Valley City-Fargo)—1000-w, lat. 48° 09' 45", long. 99° 11' 05".

Devils Lake—K23AJ, Red River Broadcast Corp., Box 9115, 4015 9th Ave. SW, Fargo, ND 58106 (KVRR Ch. 15 Fargo, ND-Moorhead, MN; KNRR Ch. 12 Pembina)—100-w, lat. 48° 07' 22", long. 98° 50' 57".

Devils Lake Sioux Indian Reservation—K05EL, Devils Lake Sioux Tribal Educational Commission, Box 359, Fort Totten, ND 58335 (KTHI-TV Ch. 11 Fargo-Grand Forks)—5-w, lat. 47° 59' 28", long. 98° 56' 57".

Dickinson—K07HN, Meyer Broadcasting Corp., 200 N. 4th St., Bismarck, ND 58501—lat. 46° 54' 24", long. 102° 43' 28".

Translators—North Dakota

Dunn Center—K07KL, City of Dunn Center, Municipal Corp., Box 38, Dunn Center, ND 58626 (KFYR-TV Ch. 5 Bismarck)—1-w, lat. 47° 22' 07", long. 102° 38' 00".

Garrison—K07HU, Meyer Bcstg. Co., Box 1738, Bismarck, ND 58502 (KMOT Ch. 10 Minot)—1-w, lat. 47° 41' 30", long. 101° 25' 11".

Golva—See K12JC, Sentinel Butte.

Harvey—K07HR, Localvision, Box 637, Harvey, ND 58341 (KFYR-TV Ch. 5 Bismarck)—1-w, lat. 47° 32' 11", long. 99° 55' 00".

Hazen—K07JA, City of Hazen, Box 717, Hazen, ND 58545 (KFYR-TV Ch. 5 Bismarck)—1-w, lat. 47° 19' 30", long. 101° 37' 49".

Hazen—K09JR, City of Hazen, Box 717, Hazen, ND 58545 (KXMC-TV Ch. 13 Minot)—1-w, lat. 47° 19' 30", long. 101° 37' 49".

Hazen—K11QD, City of Hazen, Box 717, Hazen, ND 58545 (KBME Ch. 3 Bismarck)—1-w, lat. 47° 19' 30", long. 101° 37' 49".

Hettinger—K07EI, Hettinger TV Assn., Hettinger, ND 58639 (KXMA-TV Ch. 2 Dickinson)—1-w, lat. 46° 00' 50", long. 102° 37' 50".

Hettinger—K10AG, Hettinger TV Assn., Hettinger, ND 58639 (KFYR-TV Ch. 5 Bismarck)—1-w, lat. 46° 00' 50", long. 102° 37' 50".

Jamestown—K02DD, Forum Publishing, Box 2026, Fargo, ND 58107 (WDAY-TV Ch. 6 Fargo)—1-w, lat. 46° 53' 30", long. 98° 42' 45".

Jamestown—K09JM, Spokane Television Inc., Box 1878, Fargo, ND 58107 (KTHI-TV Ch. 11 Fargo-Grand Forks)—2.5-w, lat. 46° 54' 50", long. 98° 42' 00".

La Moure—K02FR, City of La Moure, La Moure, ND 58458 (KTHI-TV Ch. 11 Fargo-Grand Forks)—1-w, lat. 46° 21' 59", long. 98° 17' 44".

Lisbon—K02GA, Spokane Television Inc., Box 1878, Fargo, ND 58107 (KTHI-TV Ch. 11 Fargo-Grand Forks)—1-w, lat. 46° 26' 59", long. 97° 40' 50".

Lisbon—K07NE, Prairie Public Bcstg. Inc., 207 N. 5th St., Fargo, ND 58102 (KFME Ch. 13 Fargo)—5-w, lat. 46° 26' 59", long. 97° 40' 50".

Marmarth—K07LN, City of Marmarth, Box 247, Marmarth, ND 58643 (KHSD-TV Ch. 11 Lead, SD)—1-w, lat. 46° 20' 25", long. 103° 45' 18".

Medora—K04GU, City of Medora, City Council, Medora, ND 58645 (KUMV-TV Ch. 8 Williston)—5-w, lat. 46° 56' 37", long. 103° 34' 30".

Mott—K09EG, Mott TV Booster Club, Mott, ND 58646 (KFYR-TV Ch. 5 Bismarck)—1-w, lat. 46° 17' 30", long. 102° 21' 00".

New England—K08GB, New England Municipal Translator, Box 414, New England, ND 58647 (KFYR-TV Ch. 5 Bismarck)—1-w, lat. 46° 32' 56", long. 102° 50' 12".

Oakes—K10IA, North American Communication Corp., 1805 W. Main, Fargo, ND 58108 (KXJB-TV Ch. 4 Valley City-Fargo)—10-w, lat. 46° 12' 07", long. 98° 05' 27".

Rolla—K02ER, City of Rolla, Box 726, Rolla, ND 58366 (CKX-TV Ch. 5 Brandon, Man.)—1-w, lat. 48° 50' 35", long. 99° 41' 15".

Rolla—K07HI, City of Rolla, Box 726, Rolla, ND 58366 (KMOT Ch. 10 Minot)—1-w, lat. 48° 50' 35", long. 99° 41' 15".

Rolla—K09HR, City of Rolla, Box 726, Rolla, ND 58366 (KXMC-TV Ch. 13 Minot)—1-w, lat. 48° 50' 35", long. 99° 41' 15".

Sentinel Butte & Golva—K12JC, City of Sentinel Butte, Sentinel Butte, ND 58654 (KUMV-TV Ch. 8 Williston)—5-w, lat. 46° 52' 34", long. 103° 50' 55".

Valley City—K02FO, Prairie Public Bcstg. Inc., 207 N. 5th St., Fargo, ND 58102 (KFME Ch. 13 Fargo)—1-w, lat. 46° 55' 10", long. 97° 59' 22".

Wahpeton, ND & Breckenridge, MN—K09MF, Spokane Television Inc., Box 1878, Fargo, ND 58107 (KTHI-TV Ch. 11 Fargo-Grand Forks)—10-w, lat. 46° 17' 18", long. 98° 35' 56".

Cambridge—W80AA, Southeastern Ohio TV System, Downerd Rd., Zanesville, OH 43701—10-w, lat. 40° 01' 22", long. 81° 36' 10".

Celina & surrounding area—W17AA, Greater Dayton Public Television Inc., 3440 Office Park Dr., Dayton, OH 45439 (WPTD Ch. 16 Dayton)—1000-w, lat. 40° 33' 08", long. 84° 30' 46".

Chagrin Falls—W55AH, ETV Assn. of Metropolitan Cleveland, 4300 Brookpark Rd., Cleveland, OH 44134—10-w, lat. 41° 25' 25", long. 81° 22' 17".

Columbus—W24BK, National Minority TV Inc., Box C-11949, Santa Ana, CA 92711 (KTBN-TV Ch. 40 Santa Ana-Los Angeles, CA)—1000-w, lat. 39° 53' 32", long. 83° 02' 44". Requests CP for change to lat. 39° 57' 44", long. 83° 00' 08". BPTT-JE04152B.

Conneaut & surrounding area—W64AK, ETV Assn. of Metropolitan Cleveland, 4300 Brookpark Rd., Cleveland, OH 44134 (WVIZ-TV Ch. 25 Cleveland)—1000-w, lat. 41° 51' 39", long. 80° 40' 46".

Coshocton—W71AB, Southeastern Ohio TV System, Downerd Rd., Zanesville, OH 43701 (WHIZ-TV Ch. 18 Zanesville)—lat. 40° 15' 40", long. 81° 52' 38".

Dayton—W66AQ, Cincinnati TV 64 L.P., 5177 Fishwick Dr., Cincinnati, OH 45216 (WSTR-TV Ch. 64 Cincinnati)—100-w, lat. 39° 43' 15", long. 84° 15' 39".

***Dayton**—W68BP, Trinity Bcstg. Network Inc., Box C-11949, Santa Ana, CA 92711 (WKOH Ch. 43 Richmond, IN; KTBN-TV Ch. 40 Santa Ana-Los Angeles, CA)—1000-w, lat. 39° 43' 16", long. 84° 15' 00". Note: Licensed as LPTV.

Eastlake & surrounding area—W67AL, ETV Assn. of Metropolitan Cleveland, 4300 Brookpark Rd., Cleveland, OH 44134 (WVIZ-TV Ch. 25 Cleveland)—1000-w, lat. 41° 41' 08", long. 81° 02' 38".

Gates Mills—W66AK, ETV Assn. of Metropolitan Cleveland, 4300 Brookpark Rd., Cleveland, OH 44134—10-w, lat. 41° 30' 30", long. 81° 25' 04".

***Kirtland**—W51BI, Trinity Bcstg. Network, Box C-11949, Santa Ana, CA 92711 (WDLI Ch. 17 Canton; KTBN-TV Ch. 40 Santa Ana-Los Angeles, CA)—1000-w, lat. 41° 35' 18", long. 81° 18' 48". Holds CP for change to lat. 41° 27' 49", long. 81° 17' 38". BMPTT-891208E8.

Loudonville—W65AH, Ohio U., Athens, OH 45701 (WOUC-TV Ch. 44 Cambridge)—100-w, lat. 40° 37' 59", long. 82° 11' 45".

Mansfield—W47AB, Ohio State U., Telecommunications Center, Columbus, OH 43210 (WOSU-TV Ch. 34 Columbus)—100-w, lat. 40° 42' 33", long. 82° 29' 11".

Mansfield—W50BE, Mid States Television Inc., Box 3030, 2700 Bell Rd., Lexington, OH 44904 (WMFD-TV Ch. 68 Mansfield)—1000-w, lat. 40° 45' 50", long. 82° 37' 04". Note: Licensed as LPTV.

Maplewood area—W63AH, Greater Dayton Public Television Inc., 3440 Office Park Dr., Dayton, OH 45439 (WPTD Ch. 16 Dayton)—1000-w, lat. 40° 23' 53", long. 84° 04' 23".

Masury—W40AM, Abacus Television, No. 101, 1801 Columbia Rd. NW, Washington, DC 20009-2031 (W69CC Ch. 69 Pittsburgh, PA)—709-w, lat. 41° 11' 58", long. 80° 31' 22". Note: Licensed as LPTV.

Millersburg—W69AO, Ohio U., Athens, OH 45701 (WOUC-TV Ch. 44 Cambridge)—100-w, lat. 40° 36' 13", long. 81° 56' 13".

Newark—W31AA, Ohio State U., Telecommunications Center, Columbus, OH 43210—1000-w, lat. 40° 05' 28", long. 82° 24' 22".

Steubenville—W24BC, Abacus Television, No. 101, 1801 Columbia Rd. NW, Washington, DC 20009-2031 (W69CC Ch. 69 Pittsburgh, PA)—700-w, lat. 40°

20' 32", long. 80° 37' 14". Note: Licensed as LPTV.

Toledo—W05BZ, Assal Bcstg. Co., Box 9225, Calabasas, CA 91372—lat. 41° 39' 12", long. 83° 32' 53". Requests CP to change city of license to Cleveland, from Ch. 5 to Ch. 32, 1000-w, lat. 41° 23' 02", long. 81° 41' 44". BPTV-JF04158T.

Toledo—W46BX, National Minority TV Inc., Box C-11949, Santa Ana, CA 92711—lat. 41° 29' 17", long. 83° 19' 25".

Toledo—W68CD, National Minority TV Inc., Box C-11949, Santa Ana, CA 92711 (KTBN-TV Ch. 40 Santa Ana-Los Angeles, CA)—1000-w, lat. 41° 39' 12", long. 83° 32' 53".

***Youngstown**—W39AI, Evergreen Bcstg. Corp., Box 2248, Altoona, PA 16603 (WDLI Ch. 17 Canton; KTBN-TV Ch. 40 Santa Ana-Los Angeles, CA)—100-w, lat. 41° 06' 00", long. 80° 39' 01". Note: Licensed as LPTV.

Youngstown & surrounding area—W58AM, Northeastern Educational TV of Ohio Inc., 1640 Franklin Ave., Kent, OH (WNEO Ch. 45 Alliance)—1000-w, lat. 41° 04' 46", long. 80° 38' 25".

Oklahoma

***Ada**—K35CU, Locke Supply Co., 1300 S.E. 82nd St., Oklahoma City, OK 73142 (KSBI Ch. 52 Oklahoma City)—1000-w, lat. 34° 43' 31", long. 96° 42' 14". Requests modification of CP to lat. 34° 41' 01", long. 96° 45' 44". BMPTT-940414PS.

Altus—K19AA, Oklahoma Educational Television Authority, Box 14190, Oklahoma City, OK 73113 (KWET Ch. 12 Cheyenne)—1000-w, lat. 34° 39' 12", long. 99° 20' 57".

Alva—K30AE, Oklahoma Educational Television Authority, Box 14190, Oklahoma City, OK 73113 (KETA Ch. 13 Oklahoma City)—1000-w, lat. 36° 47' 03", long. 98° 33' 38".

Alva—See K60ER, Cherokee.

Alva—See K62EH, Cherokee.

Alva—See K64EA, Cherokee.

Ardmore—K08GD, William J. Doyle III, Trustee, 550 Oneok Plaza, 100 W. 5th St., Tulsa, OK 74103-4288 (KTEN Ch. 10 Ardmore)—10-w, lat. 34° 09' 18", long. 97° 05' 18".

Ardmore—K28AC, Oklahoma Educational Television Authority, Box 14190, Oklahoma City, OK 73113 (KETA Ch. 13 Oklahoma City)—1000-w, lat. 34° 09' 54", long. 97° 09' 31".

Ardmore—K44BQ, Trinity Bcstg. Network Inc., Box C-11949, Santa Ana, CA 92711 (KTBO-TV Ch. 14 Oklahoma City)—296-w, lat. 34° 26' 29", long. 97° 13' 36". Note: Licensed as LPTV.

- Arnett**—See K29BR, Canadian, TX.
TV Ch. 3 Wichita Falls, TX—100-w, lat. 35° 09' 05", long. 99° 42' 50".
- Arnett**—See K33CQ, Canadian, TX.
- Arnett**—See K35CE, Canadian, TX.
- Balko**—K25EG, Christian Community Television, Box 14, Guymon, OK 73942 (K53BE Ch. 53 Guymon)—1000-w, lat. 36° 36' 56", long. 100° 52' 15".
- Beaver**—K56AY, Oklahoma Educational Television Authority, Box 14190, Oklahoma City, OK 73113 (KWET Ch. 12 Cheyenne)—100-w, lat. 36° 50' 08", long. 100° 29' 38".
- Bessie**—K17DH, Northfork TV Translator System, Box 397, 1905 Palo Duro Dr., Memphis, TX 79245 (KFOR-TV Ch. 4 Oklahoma City)—20-w, lat. 35° 29' 44", long. 98° 44' 10". Note: Licensed as LPTV.
- Bessie**—K20DX, Northfork TV Translator System, Box 397, 1905 Palo Duro Dr., Memphis, TX 79245 (KWTV Ch. 9 Oklahoma City)—20-w, lat. 35° 29' 44", long. 98° 44' 10". Note: Licensed as LPTV.
- Bessie**—K22ED, Northfork TV Translator System, Box 397, 1905 Palo Duro Dr., Memphis, TX 79245 (KOCO-TV Ch. 5 Oklahoma City)—20-w, lat. 35° 29' 44", long. 98° 44' 10". Note: Licensed as LPTV.
- *Boise City**—K55BV, Oklahoma Educational Television Authority, Box 14190, Oklahoma City, OK 73113 (KWET Ch. 12 Cheyenne)—100-w, lat. 36° 42' 12", long. 102° 31' 27".
- Buffalo**—K58AX, Oklahoma Educational Television Authority, Box 14190, Oklahoma City, OK 73113 (KWET Ch. 12 Cheyenne)—100-w, lat. 36° 48' 17", long. 99° 38' 14".
- Burns Flat**—See K46AN, Elk City.
- Burns Flat**—See K48AP, Elk City.
- Burns Flat**—See K50AL, Elk City.
- Canute**—See K44AP, Elk City.
- Canute**—See K46AN, Elk City.
- Canute**—See K48AP, Elk City.
- Canute**—See K50AL, Elk City.
- Carter**—See K58CS, Erick.
- Carter**—See K60CK, Erick.
- Carter**—See K62BQ, Erick.
- Carter**—See K66AQ, Erick.
- Carter**—See K68AU, Erick.
- Carter, Erick & Sayre**—K64AX, Northfork TV Translator System, Box 397, 1905 Palo Duro Dr., Memphis, TX 79245 (KFOX-TV Ch. 3 Wichita Falls, TX)—100-w, lat. 35° 09' 05", long. 99° 42' 50".
- Cherokee & Alva**—K60ER, Shafer Translator Inc., 415 Barnes, Alva, OK 73717 (KFOR-TV Ch. 4 Oklahoma City)—100-w, lat. 36° 45' 20", long. 98° 31' 40".
- Cherokee & Alva**—K62EH, Shafer Translator Inc., 415 Barnes, Alva, OK 73717 (KWTV Ch. 9 Oklahoma City)—100-w, lat. 36° 45' 20", long. 98° 31' 40".
- Cherokee & Alva**—K64EA, Shafer Translator Inc., 415 Barnes, Alva, OK 73717 (KOCO-TV Ch. 5 Oklahoma City)—100-w, lat. 36° 45' 20", long. 98° 31' 40".
- Cheyenne & Reydon**—K79BA, Roger Mills Translator System, Box 7, Canadian, TX 79014 (KAMR-TV Ch. 4 Amarillo, TX)—10-w, lat. 35° 41' 24", long. 99° 55' 27".
- Cheyenne & Reydon**—K81AR, Roger Mills Translator System, Box 7, Canadian, TX 79014 (KFDA-TV Ch. 10 Amarillo, TX)—10-w, lat. 35° 41' 24", long. 99° 55' 27".
- *Claremore**—K27DM, Locke Supply Co., 1300 S.E. 82nd St., Oklahoma City, OK 73142 (KSBI Ch. 52 Oklahoma City)—1000-w, lat. 36° 19' 06", long. 95° 38' 18". Requests modification of CP from Ch. 27 to Ch. 63, lat. 36° 17' 25", long. 95° 34' 31". BMPPT-940414DT.
- Dill City**—See K46AN, Elk City.
- Dill City**—See K48AP, Elk City.
- Dill City**—See K50AL, Elk City.
- Duke**—See K53AV, Hollis.
- Duke**—See K55BQ, Hollis.
- Duke**—See K57BB, Hollis.
- Duke**—See K59BI, Hollis.
- Duncan**—K54BB, Oklahoma Educational Television Authority, Box 14190, Oklahoma City, OK 73113—lat. 34° 26' 02", long. 97° 41' 06".
- Durant**—K46AI, Oklahoma Educational Television Authority, Box 14190, Oklahoma City, OK 73113 (KETA Ch. 13 Oklahoma City)—1000-w, lat. 33° 59' 23", long. 96° 23' 49".
- *Edmond**—K54DJ, Locke Supply Co., 1300 S.E. 82nd St., Oklahoma City, OK 73142 (KSBI Ch. 52 Oklahoma City)—1000-w, lat. 35° 43' 39", long. 97° 27' 14".
- Elk City**—K54CM, Northfork TV Translator System, Box 397, 1905 Palo Duro Dr., Memphis, TX 79245 (KJTL Ch. 18 Wichita Falls, TX)—100-w, lat. 35° 21' 25", long. 99° 16' 08".
- Elk City**—K56EY, Northfork TV Translator System, Box 397, 1905 Palo Duro Dr., Memphis, TX 79245—100-w, lat. 35° 21' 25", long. 99° 16' 08".
- Elk City & Canute**—K44AP, Northfork TV Translator System, Box 397, 1905 Palo Duro Dr., Memphis, TX 79245 (KOKH-TV Ch. 25 Oklahoma City; KOCO-TV Ch. 5 Oklahoma City)—100-w, lat. 35° 21' 25", long. 99° 16' 08".
- Elk City, Canute, Burns Flat, Foss & Dill City**—K46AN, Northfork TV Translator System, Box 397, 1905 Palo Duro Dr., Memphis, TX 79245—100-w, lat. 35° 21' 25", long. 99° 16' 08".
- Elk City, Canute, Burns Flat, Foss & Dill City**—K48AP, Northfork TV Translator System, Box 397, 1905 Palo Duro Dr., Memphis, TX 79245 (KWTV Ch. 9 Oklahoma City)—100-w, lat. 35° 21' 25", long. 99° 16' 08".
- Elk City, Canute, Burns Flat, Foss & Dill City**—K50AL, Northfork TV Translator System, Box 397, 1905 Palo Duro Dr., Memphis, TX 79245 (KOKH-TV Ch. 25 Oklahoma City)—20-w, lat. 35° 21' 25", long. 99° 16' 08".
- Elkhart**—See K08DZ, Keyes.
- Elkhart**—See K12BV, Keyes.
- Erick**—See K64AX, Carter.
- Erick, Carter & Sayre**—K60CK, Northfork TV Translator System, Box 397, 1905 Palo Duro Dr., Memphis, TX 79245 (KJTL Ch. 18 Wichita Falls, TX)—100-w, lat. 35° 09' 05", long. 99° 42' 50".
- Erick, Carter & Sayre**—K62BQ, Northfork TV Translator System, Box 397, 1905 Palo Duro Dr., Memphis, TX 79245 (KAMR-TV Ch. 4 Amarillo, TX; KOKH-TV Ch. 25 Oklahoma City)—100-w, lat. 35° 09' 05", long. 99° 42' 50". Note: Licensed as LPTV.
- Erick, Carter & Sayre**—K66AQ, Northfork TV Translator System, Box 397, 1905 Palo Duro Dr., Memphis, TX 79245 (KOCO-TV Ch. 5 Oklahoma City)—100-w, lat. 35° 09' 05", long. 99° 42' 50".
- Erick, Carter & Sayre**—K68AU, Northfork TV Translator System, Box 397, 1905 Palo Duro Dr., Memphis, TX 79245 (KAUZ-TV Ch. 6 Wichita Falls, TX)—100-w, lat. 35° 09' 05", long. 99° 42' 50".
- Erick, Sayre & Carter**—K58CS, Northfork TV Translator System, Box 397, 1905 Palo Duro Dr., Memphis, TX 79245 (KOCB Ch. 34 Oklahoma City, OK)—100-w, lat. 35° 09' 05", long. 99° 42' 50". Note: Licensed as LPTV.
- Fargo**—See K18BV, May.
- Fargo**—See K20BR, Gage.
- Fargo**—See K22BR, May.
- Fort Supply**—See K18BV, May.
- Fort Supply**—See K20BR, Gage.
- Fort Supply**—See K22BR, May.
- Foss**—See K46AN, Elk City.
- Foss**—See K48AP, Elk City.
- Foss**—See K50AL, Elk City.
- Frederick**—K56BQ, Oklahoma Educational Television Authority, Box 14190, Oklahoma City, OK 73113 (KWET Ch. 12 Cheyenne)—100-w, lat. 34° 22' 41", long. 99° 04' 18".
- Gage**—See K18BV, May.
- Gage**—See K22BR, May.
- Gage, Fargo, Fort Supply & May**—K20BR, Shafer Translator Inc., 415 Barnes, Alva, OK 73717 (KOCO-TV Ch. 5 Oklahoma City)—1-w, lat. 36° 26' 03", long. 99° 46' 22". Note: Licensed as LPTV.
- Gould**—K51CV, Southwest TV Translator System, Box 397, 1905 Palo Duro Dr., Memphis, TX 79245 (KOCB Ch. 34 Oklahoma City)—100-w, lat. 34° 44' 30", long. 99° 48' 30".
- Gould**—See K53AV, Hollis.
- Gould**—See K55BQ, Hollis.
- Gould**—See K57BB, Hollis.
- Gould**—See K59BI, Hollis.
- Grandfield**—K47DK, BSP Bcstp. Inc., 3800 Call Field Rd., Wichita Falls, TX 76308—lat. 34° 12' 06", long. 98° 43' 44".
- Guymon**—K16AB, Oklahoma Educational Television Authority, Box 14190, Oklahoma City, OK 73113 (KWET Ch. 12 Cheyenne)—1000-w, lat. 36° 40' 13", long. 101° 28' 48".
- Guymon**—See K58AC, Texhoma.
- Guymon**—See K60AG, Texhoma.
- Guymon**—K61FN, Guymon TV Translator Inc., Box 613, 604 E. 3rd St., Guymon, OK 73942 (KAMR-TV Ch. 4 Amarillo, TX)—1000-w, lat. 36° 40' 39", long. 101° 27' 52".
- Guymon**—See K62AD, Texhoma.
- Guymon & rural area**—K63DM, Guymon TV Translator Inc., Box 613, 604 E. 3rd St., Guymon, OK 73942 (KAMR-TV Ch. 4 Amarillo, TX)—1000-w, lat. 36° 40' 39", long. 101° 27' 52".
- Guymon & rural area**—K65DS, Guymon TV Translator Inc., Box 613, 604 E. 3rd St., Guymon, OK 73942 (KVIL-TV Ch. 7 Amarillo, TX)—1000-w, lat. 36° 40' 39", long. 101° 27' 52".

Translators—Oklahoma

- Guymon & rural area**—K69EQ, Guymon TV Translator Inc., Box 613, 604 E. 3rd St., Guymon, OK 73942 (KFDA-TV Ch. 10 Amarillo, TX)—1000-w, lat. 36° 40' 39", long. 101° 27' 52".
- Hammon**—See K36AJ, Strong City.
- Hammon**—See K38AM, Strong City.
- Hammon**—See K40AG, Strong City.
- Hammon**—See K42AG, Strong City.
- Hollis, Duke, Gould, Reed & Vinson**—K558Q, Southwest TV Translator System, Box 397, 1905 Palo Duro Dr., Memphis, TX 79245 (KFOR-TV Ch. 4 Oklahoma City)—100-w, lat. 34° 44' 30", long. 99° 48' 30".
- Hollis, Duke, Gould, Reed & Vinson**—K578B, Southwest TV Translator System, Box 397, 1905 Palo Duro Dr., Memphis, TX 79245 (KAUZ-TV Ch. 6 Wichita Falls, TX)—100-w, lat. 34° 44' 30", long. 99° 48' 30".
- Hollis, Duke, Gould, Reed & Vinson**—K598L, Southwest TV Translator System, Box 397, 1905 Palo Duro Dr., Memphis, TX 79245 (KOCO-TV Ch. 5 Oklahoma City)—100-w, lat. 34° 44' 30", long. 99° 48' 30".
- Hollis, Duke, Gould, Vinson & Reed**—K53AV, Southwest TV Translator System, Box 397, 1905 Palo Duro Dr., Memphis, TX 79245 (KJTL Ch. 18 Wichita Falls, TX; KOKH-TV Ch. 25 Oklahoma City)—20-w, lat. 34° 44' 30", long. 99° 48' 30".
- Howe**—K74DH, Joe D. Davis, 2816 S. Enid, Fort Smith, AR 72901—lat. 35° 04' 15", long. 94° 41' 00".
- Hugo**—K15AA, Oklahoma Educational Television Authority, Box 14190, Oklahoma City, OK 73113 (KOET Ch. 3 Eu-aula)—100-w, lat. 33° 59' 49", long. 95° 30' 35".
- Idabel**—K63BA, Oklahoma Educational Television Authority, Box 14190, Oklahoma City, OK 73113 (KOET Ch. 3 Eu-aula)—100-w, lat. 33° 53' 16", long. 94° 48' 28".
- Keyes & Keyes Helium Plant**—K05CQ, Keyes TV Assn., Box 144, HCR 2, Keyes, OK 73947 (KAMR-TV Ch. 4 Amarillo, TX)—1-w, lat. 36° 48' 06", long. 102° 05' 01".
- Keyes Helium Plant**—See K05CQ, Keyes.
- Keyes Helium Plant**—See K08DZ, Keyes.
- Keyes Helium Plant**—See K12BV, Keyes.
- Keyes, Elkhart (SW area), Keyes Helium Plant & Sturgis area**—K08DZ, Keyes TV Assn., Box 144, HCR 2, Keyes, OK 73947 (KFDA-TV Ch. 10 Amarillo, TX)—1-w, lat. 36° 48' 06", long. 102° 05' 01".
- Keyes, Elkhart (SW area), Keyes Helium Plant & Sturgis area**—K12BV, Keyes TV Assn., Box 144, HCR 2, Keyes, OK 73947 (KVII-TV Ch. 7 Amarillo, TX)—1-w, lat. 36° 48' 06", long. 102° 05' 01".
- *Lawton**—K21DC, Locke Supply Co., 1300 S.E. 82nd St., Oklahoma City, OK 73142 (KSBI Ch. 52 Oklahoma City)—lat. 34° 24' 24", long. 98° 27' 01".
- Lawton**—K36AB, Oklahoma Educational Television Authority, Box 14190, Oklahoma City, OK 73113 (KETA Ch. 13 Oklahoma City)—1000-w, lat. 34° 37' 36", long. 98° 16' 18".
- Lawton**—K53DS, Epic Bestg. Corp., 3800 Call Field Rd., Wichita Falls, TX 76308 (K3580 Ch. 35 Wichita Falls, TX)—1000-w, lat. 34° 33' 00", long. 98° 32' 20". Note: Licensed as LPTV.
- Leedy**—See K36AJ, Strong City.
- Leedy**—See K38AM, Strong City.
- Leedy**—See K40AG, Strong City.
- Leedy**—See K42AG, Strong City.
- May**—See K20BR, Gage.
- May, Fargo, Fort Supply & Gage**—K188V, Shafer Translator Inc., 415 Barnes, Alva, OK 73717 (KOCO-TV Ch. 5 Oklahoma City)—1-w, lat. 36° 26' 03", long. 99° 46' 22".
- May, Fargo, Fort Supply & Gage**—K22BR, Shafer Translator Inc., 415 Barnes, Alva, OK 73717 (KFOR-TV Ch. 4 Oklahoma City)—1-w, lat. 36° 26' 03", long. 99° 46' 22". Note: Licensed as LPTV.
- *McAlester**—K51EK, Locke Supply Co., 1300 S.E. 82nd St., Oklahoma City, OK 73142 (KSBI Ch. 52 Oklahoma City)—1000-w, lat. 34° 58' 36", long. 95° 43' 00".
- Medford**—K46AH, Oklahoma Educational Television Authority, Box 14190, Oklahoma City, OK 73113 (KETA Ch. 13 Oklahoma City)—1000-w, lat. 36° 40' 48", long. 97° 53' 19".
- Mooreland**—See K63CF, Woodward.
- Mooreland**—See K65CO, Woodward.
- Mooreland**—See K69DH, Woodward.
- Mooreland, Waynoka & Woodward**—K61CW, Shafer Translator Inc., 415 Barnes, Alva, OK 73717 (KFOR-TV Ch. 4 Oklahoma City)—100-w, lat. 36° 34' 06", long. 99° 16' 33".
- *Muskogee**—K31DY, Locke Supply Co., Box 26128, 1300 S.E. 82nd St., Oklahoma City, OK 73126 (KSBI Ch. 52 Oklahoma City)—1000-w, lat. 35° 42' 37", long. 95° 15' 00".
- Ponca City**—K38AK, Oklahoma Educational Television Authority, Box 14190, Oklahoma City, OK 73113 (KETA Ch. 13 Oklahoma City)—1000-w, lat. 36° 44' 30", long. 97° 02' 36".
- *Ponca City**—K68EH, Locke Supply Co., Box 26128, 1300 S.E. 82nd St., Oklahoma City, OK 73126 (KSBI Ch. 52 Oklahoma City)—1000-w, lat. 36° 45' 35", long. 97° 09' 36".
- Reed**—See K53AV, Hollis.
- Reed**—See K558Q, Hollis.
- Reed**—See K578B, Hollis.
- Reed**—See K598L, Hollis.
- Reydon**—See K798A, Cheyenne.
- Reydon**—See K81AR, Cheyenne.
- Sayre**—See K58CS, Erick.
- Sayre**—See K60CK, Erick.
- Sayre**—See K62BQ, Erick.
- Sayre**—See K64AX, Carter.
- Sayre**—See K66AQ, Erick.
- Sayre**—See K68AU, Erick.
- Seiling & Taloga**—K53CI, Shafer Translator Inc., 415 Barnes, Alva, OK 73717—lat. 36° 06' 00", long. 98° 57' 05".
- Seiling & Vici**—K55EZ, Shafer Translator Inc., 415 Barnes, Alva, OK 73717 (KOCO-TV Ch. 5 Oklahoma City)—lat. 36° 06' 00", long. 98° 57' 05".
- Seiling, Taloga & Vici**—K57EA, Shafer Translator Inc., 415 Barnes, Alva, OK 73717 (KWTV Ch. 9 Oklahoma City)—20-w, lat. 36° 06' 00", long. 98° 57' 05".
- Shattuck**—See K45AU, Follett, TX.
- Shattuck**—See K51BC, Follett, TX.
- Shattuck**—See K76BD, Booker, TX.
- *Stillwater**—K21DF, Locke Supply Co., Box 26128, 1300 S.E. 82nd St., Oklahoma City, OK 73126 (KSBI Ch. 52 Oklahoma City)—1000-w, lat. 36° 06' 31", long. 97° 11' 31".
- Strong City**—K28BY, Northfork TV Translator System, Box 397, 1905 Palo Duro Dr., Memphis, TX 79245 (KJTL Ch. 18 Wichita Falls, TX)—50-w, lat. 35° 46' 50", long. 99° 34' 55". Requests CP for change to lat. 35° 46' 58", long. 99° 35' 13". BPTT-940412CJ.
- *Strong City**—K30EF, Northfork TV Translator System, Box 397, 1905 Palo Duro Dr., Memphis, TX 79245 (KOCO-TV Ch. 5 Oklahoma City)—100-w, lat. 35° 46' 50", long. 99° 34' 55".
- Strong City**—K32DF, Northfork TV Translator System, Box 397, 1905 Palo Duro Dr., Memphis, TX 79245 (KJTL Ch. 18 Wichita Falls, TX)—100-w, lat. 35° 46' 50", long. 99° 34' 55".
- Strong City, Leedy & Hammon**—K36AJ, Northfork TV Translator System, Box 397, 1905 Palo Duro Dr., Memphis, TX 79245 (KOCO-TV Ch. 5 Oklahoma City)—20-w, lat. 35° 46' 50", long. 99° 34' 55". Note: Licensed as LPTV. Requests CP for change to lat. 35° 46' 58", long. 99° 35' 13". BPTT-940412CK.
- Strong City, Leedy & Hammon**—K38AM, Northfork TV Translator System, Box 397, 1905 Palo Duro Dr., Memphis, TX 79245 (KFOR-TV Ch. 4 Oklahoma City)—20-w, lat. 35° 46' 50", long. 99° 34' 55". Requests CP for change to lat. 35° 46' 58", long. 99° 35' 13". BPTT-940412CL.
- Strong City, Leedy & Hammon**—K40AG, Northfork TV Translator System, Box 397, 1905 Palo Duro Dr., Memphis, TX 79245 (KWTV Ch. 9 Oklahoma City)—20-w, lat. 35° 46' 50", long. 99° 34' 55". Requests CP for change to lat. 35° 46' 58", long. 99° 35' 13". BPTT-940412CM.
- Strong City, Leedy & Hammon**—K42AG, Northfork TV Translator System, Box 397, 1905 Palo Duro Dr., Memphis, TX 79245 (KOKH-TV Ch. 25 Oklahoma City)—20-w, lat. 35° 46' 50", long. 99° 34' 55".
- Sturgis**—See K08DZ, Keyes.
- Sturgis**—See K12BV, Keyes.
- Tahlequah**—K04DY, Northeastern State U., State Hwy. 82, Tahlequah, OK—10-w, lat. 35° 54' 51", long. 94° 59' 18".
- Taloga**—See K53CI, Seiling.
- Taloga**—See K57EA, Seiling.
- Texhoma & Guymon**—K58AC, Texhoma TV Translators Inc., Box 615, Texhoma, OK 73949 (KAMR-TV Ch. 4 Amarillo, TX)—100-w, lat. 36° 30' 00", long. 101° 47' 22".
- Texhoma & Guymon**—K60AG, Texhoma TV Translators Inc., Box 615, Texhoma, OK 73949 (KVII-TV Ch. 7 Amarillo, TX)—100-w, lat. 36° 30' 00", long. 101° 47' 22".
- Texhoma & Guymon**—K62AD, Texhoma TV Translators Inc., Box 615, Texhoma, OK 73949 (KFDA-TV Ch. 10 Amarillo, TX)—100-w, lat. 36° 30' 00", long. 101° 47' 22".
- *Tulsa**—K15DA, Locke Supply Co., Box 26128, 1300 S.E. 82nd St., Oklahoma City, OK 73126 (KSBI Ch. 52 Oklahoma City)—1000-w, lat. 35° 42' 37", long. 95° 15' 00".

- City)—1000-w, lat. 35° 38' 21", long. 96° 10' 36". Requests modification of CP to lat. 35° 58' 15", long. 96° 10' 45". BMPTT-940812IA.
- ***Tulsa**—K20EA, Locke Supply Co., Box 26128, 1300 S.E. 82nd St., Oklahoma City, OK 73126 (KSBI Ch. 52 Oklahoma City)—1000-w, lat. 36° 11' 27", long. 96° 05' 33".
- Vici**—See K55EZ, Selling.
- Vici**—See K57EA, Selling.
- Vinson**—See K53AV, Hollis.
- Vinson**—See K55BQ, Hollis.
- Vinson**—See K57BB, Hollis.
- Vinson**—See K59BI, Hollis.
- Waynoka**—See K61CW, Mooreland.
- Waynoka**—See K63CF, Woodward.
- Waynoka**—See K65CO, Woodward.
- Waynoka**—See K69DH, Woodward.
- ***Weatherford**—K39DY, Northfork TV Translator System, Box 397, 1905 Palo Duro Dr., Memphis, TX 79245 (KOKH-TV Ch. 25 Oklahoma City)—100-w, lat. 35° 29' 28", long. 98° 43' 54".
- ***Weatherford**—K41DS, Northfork TV Translator System, Box 397, 1905 Palo Duro Dr., Memphis, TX 79245 (KOCB Ch. 34 Oklahoma City)—100-w, lat. 35° 29' 28", long. 98° 43' 54".
- Woodward**—See K61CW, Mooreland.
- Woodward**—K67CW, Oklahoma TV Translators—lat. 36° 34' 06", long. 99° 16' 33".
- Woodward, Mooreland & Waynoka**—K63CF, Shafer Translator Inc., 415 Barnes, Alva, OK 73717 (KOCO-TV Ch. 5 Oklahoma City)—20-w, lat. 36° 34' 06", long. 99° 16' 33".
- Woodward, Mooreland & Waynoka**—K65CO, Shafer Translator Inc., 415 Barnes, Alva, OK 73717 (KWTU Ch. 9 Oklahoma City)—20-w, lat. 36° 34' 06", long. 99° 16' 33".
- Woodward, Mooreland & Waynoka**—K69DH, Shafer Translator Inc., 415 Barnes, Alva, OK 73717 (KTFO Ch. 41 Tulsa)—20-w, lat. 36° 34' 06", long. 99° 16' 33". Note: Licensed as LPTV.
- Adrian**—See K15DY, Ontario.
- Agness**—K02DN, Agness Translator Inc., Agness, OR 97406 (KCBY-TV Ch. 11 Coos Bay-North Bend)—lat. 42° 30' 40", long. 124° 03' 50".
- Agness**—K07OW, Agness Translator Inc., Agness, OR 97406 (KDBI Ch. 5 Medford)—1-w, lat. 42° 30' 40", long. 124° 03' 50".
- Albany**—See K26AY, Corvallis.
- Albany, Corvallis & Lebanon**—K20DD, Cannell Communications L.P., Suite 975, 400 Perimeter Center Terrace NE, Atlanta, GA 30346 (KPDX Ch. 49 Vancouver, WA)—1000-w, lat. 44° 30' 18", long. 122° 57' 32". Requests assignment of license to KPDX License Partnership. BALTT-940728KQ.
- Albany, Corvallis & Lebanon**—K45CV, Fisher Bcstg. Inc., Box 2, 2153 Sandy Blvd., Portland, OR 97207 (KATU Ch. 2 Portland)—lat. 44° 30' 18", long. 122° 57' 32". Note: Licensed as LPTV.
- Alkalai Lake**—See K05HO, Riley.
- Alkali Lake**—See K06GE, Riley.
- Altamont**—See K07PU, Klamath Falls.
- Altamont/Klamath Falls**—K52AS, Soda Mountain Bcstg. Inc., 2225 Coburg Rd., Eugene, OR 97401 (KDKF Ch. 31 Klamath Falls; KDRV Ch. 12 Medford)—lat. 42° 12' 57", long. 121° 47' 53". Note: Licensed as LPTV.
- Applegate**—See K13PI, Ruch.
- Applegate**—See K43BJ, Ruch.
- Applegate Valley**—K02EK, Freedom Communications Inc., Box 10, 1440 Rossanley Dr., Medford, OR 97501 (KTVL Ch. 10 Medford)—1-w, lat. 42° 13' 12", long. 123° 01' 59".
- Applegate Valley**—K04ER, California-Oregon Bcstg. Inc., Box 10185, Eugene, OR 97440 (KDBI Ch. 5 Medford)—5-w, lat. 42° 13' 12", long. 123° 01' 59".
- Arlington**—K65CH, Oregon Public Bcstg., 7140 S.W. Macadam Ave., Portland, OR 97219 (KOPB-TV Ch. 10 Portland)—100-w, lat. 45° 45' 50", long. 120° 14' 40".
- Arock**—K09PQ, Arock Community TV, Arock, OR (KIVI Ch. 6 Nampa-Boise-Caldwell, ID)—1-w, lat. 42° 52' 28", long. 117° 27' 50".
- Arock**—K13RF, Arock Community TV, Arock, OR (KBCI-TV Ch. 2 Boise, ID)—1-w, lat. 42° 52' 28", long. 117° 27' 50".
- Ashland, Phoenix & Talent**—K04EO, Freedom Communications Inc., Box 10, 1440 Rossanley Dr., Medford, OR 97501 (KTVL Ch. 10 Medford)—10-w, lat. 42° 17' 43", long. 122° 45' 00".
- Astoria**—See K21DE, Seaside.
- Astoria**—K26DB, Fisher Bcstg. Inc., 100 4th Ave. N, Seattle, WA 98109 (KATU Ch. 2 Portland)—1000-w, lat. 46° 17' 10", long. 123° 53' 50".
- Astoria**—K34DC, KOIN-TV Inc., 222 S.W. Columbia St., Portland, OR 97201 (KOIN Ch. 6 Portland)—1000-w, lat. 46° 17' 10", long. 123° 53' 50".
- Astoria**—See K59BX, Grays River, WA.
- Athena, Adams & Weston**—K05BQ, Wildhorse Farmers TV Assn., Box 236, Weston, OR 97886 (KEPR-TV Ch. 19 Pasco-Kennewick-Richland, WA)—1-w, lat. 45° 47' 53", long. 118° 23' 50".
- Azalea**—See K02GT, Windy Creek.
- Azalea**—See K12FV, Glendale.
- Baker**—See K40AJ, Baker Valley.
- Baker**—K42AI, Blue Mountain Translator District, Box 1651, Rte. 1, La Grande, OR 97850 (KOIN Ch. 6 Portland)—20-w, lat. 44° 36' 32", long. 117° 46' 32".
- Baker**—K46AM, Blue Mountain Translator District, Box 1651, Rte. 1, La Grande, OR 97850 (KTVB Ch. 7 Boise, ID)—20-w, lat. 44° 36' 32", long. 117° 46' 32".
- Baker**—K48DC, Blue Mountain Translator District, Box 39, North Powder, OR 97867 (KTVR Ch. 13 La Grande)—20-w, lat. 44° 36' 32", long. 117° 46' 32".
- Baker**—K51DA, Blue Mountain Translator District, Box 1651, Rte. 1, La Grande, OR 97850 (KGW Ch. 8 Portland)—lat. 44° 36' 32", long. 117° 46' 32".
- Baker**—K53EJ, Cannell Communications L.P., Suite 975, 400 Perimeter Center Terrace NE, Atlanta, GA 30346 (KPDX Ch. 49 Vancouver, WA)—100-w, lat. 44° 36' 32", long. 117° 46' 32". Note: Licensed as LPTV.
- Baker**—See K62BK, Elgin.
- Baker**—See K64BB, La Grande.
- Baker**—See K66BO, Elgin.
- Baker**—See K68AH, Elgin.
- Baker Valley**—K44AJ, Blue Mountain Translator District, Box 1651, Rte. 1, La Grande, OR 97850 (KXLY-TV Ch. 4 Spokane, WA; KATU Ch. 2 Portland)—20-w, lat. 44° 36' 32", long. 117° 46' 32".
- Baker Valley & Baker**—K40AJ, Blue Mountain Translator District, Box 39, North Powder, OR 97867 (KPTV Ch. 12 Portland)—20-w, lat. 44° 36' 32", long. 117° 46' 32".
- Bend**—K11SE, KOIN-TV Inc., 222 S.W. Columbia St., Portland, OR 97201 (KOIN Ch. 6 Portland)—10-w, lat. 44° 04' 41", long. 121° 19' 57". Note: Licensed as LPTV.
- Bend**—K39DU, Cannell Communications L.P., Suite 975, 400 Perimeter Center Terrace NE, Atlanta, GA 30346 (KPDX Ch. 49 Vancouver, WA)—1000-w, lat. 44° 11' 52", long. 120° 58' 35". Note: Licensed as LPTV.
- Black Butte Ranch**—K04HK, Brooks Resources Corp., Box 8800, Black Butte Ranch, OR 97759 (KTVZ Ch. 21 Bend)—10-w, lat. 44° 21' 07", long. 121° 41' 24".
- Black Butte Ranch**—K05GZ, Brooks Resources Corp., Box 8800, Black Butte Ranch, OR 97759—lat. 44° 21' 07", long. 121° 41' 24".
- Black Butte Ranch**—K11LY, Brooks Resources Corp., Box 8800, Black Butte Ranch, OR 97759 (KEZI Ch. 9 Eugene)—5-w, lat. 44° 21' 07", long. 121° 41' 24".
- Black Butte Ranch**—K64AO, Brooks Resources Corp., Box 8800, Black Butte Ranch, OR 97759 (KGW Ch. 8 Portland)—lat. 44° 21' 07", long. 121° 41' 24".
- Bridgeview, Cave Junction & O'Brien**—K02DV, Freedom Communications Inc., Box 10, 1440 Rossanley Dr., Medford, OR 97501 (KTVL Ch. 10 Medford)—1-w, lat. 42° 08' 06", long. 123° 41' 42".
- Broadbent**—See K02GO, Myrtle Point.
- Broadbent**—See K07JP, Myrtle Point.
- Broadbent**—See K13KQ, Myrtle Point.
- Broadbent**—See K55FM, Myrtle Point.
- Brookings**—K07JT, California-Oregon Bcstg. Inc., Box 10185, Eugene, OR 97440 (KDBI Ch. 5 Medford)—5-w, lat. 42° 02' 39", long. 124° 13' 52".
- Brookings**—K10LR, Freedom Communications Inc., Box 10, 1440 Rossanley Dr., Medford, OR 97501 (KTVL Ch. 10 Medford)—10-w, lat. 42° 02' 39", long. 124° 13' 52".
- Burns**—K36BA, Oregon Public Bcstg., 7140 S.W. Macadam Ave., Portland, OR 97219 (KOPB-TV Ch. 10 Portland)—1-w, lat. 43° 34' 26", long. 119° 07' 48".
- Burns**—K69DK, Countywide TV Translator District, 450 N. Buena Vista, Burns, OR 97720 (KTVZ Ch. 21 Bend)—100-w, lat. 43° 34' 10", long. 119° 06' 45".
- Burns**—K71AT, Countywide TV Inc., Box 133, Burns, OR 97720 (KBCI-TV Ch. 2 Boise, ID)—10-w, lat. 43° 34' 10", long. 119° 06' 45".
- Burns**—K76AT, Countywide TV Inc., Box 133, Burns, OR 97720 (KTVB Ch. 7 Boise, ID)—10-w, lat. 43° 34' 10", long. 119° 06' 45".
- Butte Falls**—K02JF, Southern Oregon Public Television Inc., 34 S. Fir St., Medford, OR 97501 (KSYS Ch. 8 Medford)—5-w, lat. 42° 34' 24", long. 122° 34' 15".

Oregon

Adams—See K05BQ, Athena.

Adel—K04CD, Adel TV Inc., Box 64, Adel, OR 97620 (KOTI Ch. 2 Klamath Falls)—5-w, lat. 42° 12' 30", long. 119° 54' 00".

Translators—Oregon

- Butte Falls**—K04JQ, Freedom Communications Inc., Box 10, 1440 Rossanley Dr., Medford, OR 97501 (KTVL Ch. 10 Medford)—1-w, lat. 42° 34' 24", long. 122° 34' 15".
- Camas**—See K14HN, Vancouver, WA.
- Camas**—K19CT, Estate of A. B. Herman, Helen Herman-Executrix, 6347 N. Marine Dr., Portland, OR 97203 (KBSP-TV Ch. 22 Salem)—1000-w, lat. 45° 41' 30", long. 122° 31' 40". Note: Licensed as LPTV.
- Camas Valley**—K07PP, Southwest Oregon Television Bcstg. Corp., 1850 N.E. Stephens St., Roseburg, OR 97470 (KPIC Ch. 4 Roseburg)—5-w, lat. 42° 59' 44", long. 123° 45' 31". Requests CP for change to lat. 43° 00' 07", long. 123° 46' 28". BPTT-891209G9.
- Camas Valley**—K21AI, Camas Valley Grange No. 521, Box 37, Camas Valley, OR 97416 (KEZI Ch. 9 Eugene)—1-w, lat. 42° 59' 44", long. 123° 45' 31".
- Cannon Beach**—See K62BF, Seaside.
- Canyonville**—See K11GH, Tri-City.
- ***Canyonville**—K43DI, California-Oregon Bcstg. Inc., Box 10185, Eugene, OR 97440 (KOB1 Ch. 5 Medford)—1000-w, lat. 43° 00' 13", long. 123° 21' 26".
- Canyonville, Days Creek & Riddle**—K02CG, 23 Cities TV Club Inc., Box 288, Canyonville, OR (KEZI Ch. 9 Eugene)—1-w, lat. 42° 54' 06", long. 123° 17' 07".
- Canyonville, Riddle & Tri-City**—K07KT, California-Oregon Bcstg. Inc., Box 10185, Eugene, OR 97440 (KOB1 Ch. 5 Medford)—5-w, lat. 42° 54' 06", long. 123° 17' 07".
- Carpenterville**—K60BJ, Freedom Communications Inc., Box 10, 1440 Rossanley Dr., Medford, OR 97501 (KTVL Ch. 10 Medford)—1-w, lat. 42° 12' 32", long. 124° 13' 27".
- Cascadia**—K04CX, Cascadia Community TV Inc., Cascadia, OR 97329 (KOIN Ch. 6 Portland)—1-w, lat. 44° 23' 19", long. 122° 28' 11".
- Catching Creek**—See K07JP, Myrtle Point.
- Catching Creek**—See K13KQ, Myrtle Point.
- Cave Junction**—See K02DV, Bridgeview.
- Cave Junction**—K07PZ, California-Oregon Bcstg. Inc., Box 10185, Eugene, OR 97440 (KOB1 Ch. 5 Medford)—5-w, lat. 42° 15' 31", long. 123° 39' 43".
- Cave Junction**—K13PH, Southern Oregon Public Television Inc., 34 S. Fir St., Medford, OR 97501 (KSYS Ch. 8 Medford)—5-w, lat. 42° 15' 14", long. 123° 39' 38".
- Cave Junction**—K24BV, Freedom Communications Inc., Box 10, 1440 Rossanley Dr., Medford, OR 97501 (KTVL Ch. 10 Medford)—448-w, lat. 42° 15' 31", long. 123° 39' 36".
- Cave Junction & Selma**—K51BV, Soda Mountain Bcstg. Inc., 2225 Coburg Rd., Eugene, OR 97401 (KDRV Ch. 12 Medford)—100-w, lat. 42° 15' 31", long. 123° 39' 43".
- Chemult**—K07PS, California-Oregon Bcstg. Inc., Box 10185, Eugene, OR 97440 (KOTI Ch. 2 Klamath Falls)—lat. 43° 18' 19", long. 121° 42' 56".
- Chemult & Crescent**—K06LI, Resort Bcstg. Co., 62990 O. B. Riley Rd., Bend, OR 97701 (KTVZ Ch. 21 Bend)—10-w, lat. 43° 18' 19", long. 121° 42' 56". Requests CP for change to add Lapine to city of license. BPTT-910502NN.
- Chiloquin**—K06LS, California-Oregon Bcstg. Inc., Box 10185, Eugene, OR 97440 (KOTI Ch. 2 Klamath Falls)—10-w, lat. 42° 38' 30", long. 121° 55' 42".
- Chinook Park**—See K04EY, Grants Pass.
- Christmas Valley**—See K05HO, Riley.
- Clover Flats**—See K06BP, Paisley.
- Cloverdale**—See K68BA, Pacific City.
- College Hill**—See K11GT, Eugene.
- Coos Bay**—K27CL, KEZI Inc., Box 7009, Eugene, OR 97401 (KEZI Ch. 9 Eugene)—1000-w, lat. 43° 23' 26", long. 124° 07' 48". Note: Licensed as LPTV.
- Coos Bay**—K30BN, California-Oregon Bcstg. Inc., Box 10185, Eugene, OR 97440 (KOB1 Ch. 5 Medford)—lat. 43° 21' 15", long. 124° 14' 31". Note: Licensed as LPTV.
- ***Coos Bay**—K33AO, Trinity Bcstg. Network Inc., Box A, Santa Ana, CA 92711 (KTBN-TV Ch. 40 Santa Ana-Los Angeles, CA)—1000-w, lat. 43° 21' 15", long. 124° 14' 31". Note: Licensed as LPTV.
- Coos Bay**—K36BX, California-Oregon Bcstg. Inc., Box 10185, Eugene, OR 97440 (KOB1 Ch. 5 Medford)—1000-w, lat. 43° 14' 40", long. 123° 18' 42". Note: Licensed as LPTV.
- ***Coos Bay**—K63DO, California-Oregon Bcstg. Inc., Box 10185, Eugene, OR 97440 (K2SAS Ch. 25 Eugene; KROZ Ch. 36 Roseburg)—1000-w, lat. 43° 23' 35", long. 124° 07' 47". Note: Licensed as LPTV.
- Coos Bay**—K67FV, Better Life Television, 36505 Ditch Creek Rd., Rogue River, OR 97537 (K65EJ Ch. 65 Grants Pass)—100-w, lat. 43° 21' 15", long. 124° 14' 31".
- Coos Bay, Coquille & North Bend**—K17AA, Oregon Public Bcstg., 7140 S.W. Macadam Ave., Portland, OR 97219 (KOPB-TV Ch. 10 Portland)—1000-w, lat. 43° 18' 42", long. 124° 14' 36".
- Coquille**—See K17AA, Coos Bay.
- Corvallis**—K14GW, California-Oregon Bcstg. Inc., Box 10185, Eugene, OR 97440 (K2SAS Ch. 25 Eugene; KROZ Ch. 36 Roseburg)—1000-w, lat. 43° 23' 35", long. 124° 07' 47". Note: Licensed as LPTV.
- Corvallis**—See K20DD, Albany.
- Corvallis**—See K45CV, Albany.
- Corvallis, Albany & Lebanon**—K26AY, King Bcstg. Co., 1501 S.W. Jefferson St., Portland, OR 97201 (KGW Ch. 8 Portland)—1000-w, lat. 44° 30' 18", long. 122° 57' 32".
- ***Cottage Grove**—K18EA, South Lane TV Inc., Box 301, Cottage Grove, OR 97424—100-w, lat. 43° 46' 38", long. 123° 02' 33".
- Cottage Grove**—K44DC, South Lane TV Inc., Box 301, Cottage Grove, OR 97424—100-w, lat. 43° 46' 38", long. 123° 02' 33".
- Cottage Grove**—K47AV, South Lane TV Inc., Box 301, Cottage Grove, OR 97424 (KOIN Ch. 6 Portland)—100-w, lat. 43° 46' 38", long. 123° 02' 33".
- Cottage Grove**—K50CT, South Lane TV Inc., Box 301, Cottage Grove, OR 97424—100-w, lat. 43° 46' 38", long. 123° 02' 33".
- Cottage Grove**—K52CV, South Lane TV Inc., Box 301, Cottage Grove, OR 97424—100-w, lat. 43° 46' 38", long. 123° 02' 33".
- Cottage Grove**—K54CL, South Lane TV Inc., Box 301, Cottage Grove, OR 97424 (KROZ Ch. 36 Roseburg)—100-w, lat. 43° 46' 38", long. 123° 02' 33".
- ***Cottage Grove**—K56DK, South Lane TV Inc., Box 301, Cottage Grove, OR 97424 (KEZI Ch. 9 Eugene)—100-w, lat. 43° 46' 38", long. 123° 02' 33".
- Cottage Grove**—K58CT, South Lane TV Inc., Box 301, Cottage Grove, OR 97424 (KVAL-TV Ch. 13 Eugene)—100-w, lat. 43° 46' 38", long. 123° 02' 33".
- Cottage Grove**—K60DO, South Lane TV Inc., Box 301, Cottage Grove, OR 97424 (KMTR Ch. 16 Eugene)—100-w, lat. 43° 46' 38", long. 123° 02' 33".
- Cottage Grove**—K69AV, South Lane TV Inc., Box 301, Cottage Grove, OR 97424 (KPTV Ch. 12 Portland; KOB1 Ch. 5 Medford)—100-w, lat. 43° 46' 38", long. 123° 02' 33".
- Crane**—K09LD, Crane Sagebrush TV, Box 828, Crane, OR 97732 (KBCI-TV Ch. 2 Boise, ID)—1-w, lat. 43° 23' 43", long. 118° 31' 22".
- Crane**—K11KM, Crane Sagebrush TV, Box 828, Crane, OR 97732 (KTVB Ch. 7 Boise, ID)—1-w, lat. 43° 23' 43", long. 118° 31' 22".
- Crane**—K13NE, Crane Sagebrush TV, Box 828, Crane, OR 97732 (KIVI Ch. 6 Nampa-Boise-Caldwell, ID)—1-w, lat. 43° 23' 43", long. 118° 31' 22".
- Crescent**—See K06LI, Chemult.
- Culp Creek**—See K02GL, Dorena.
- Culp Creek**—See K04GR, Dorena.
- Culp Creek**—See K11KI, Dorena.
- Culver**—See K56BV, Madras.
- Culver**—See K58BK, Madras.
- Culver**—See K63CC, Madras.
- Culver**—See K66BC, Madras.
- Culver**—See K69BI, Madras.
- Dallas**—See K27ER, Salem.
- Days Creek**—See K02CG, Canyonville.
- Deer Creek**—See K53CU, Roseburg.
- Diamond**—K09MU, Diamond TV Corp., 341 N. Broadway, Burns, OR (KIVI Ch. 6 Nampa-Boise-Caldwell, ID)—1-w, lat. 43° 02' 11", long. 118° 40' 29".
- Diamond Valley & Harney County**—K11BH, Diamond TV Corp., 341 N. Broadway, Burns, OR (KBCI-TV Ch. 2 Boise, ID)—1-w, lat. 43° 02' 11", long. 118° 40' 29".
- Diamond Valley & Harney County**—K13BF, Diamond TV Corp., 253 N. Broadway, Burns, OR 97720 (KTVB Ch. 7 Boise, ID)—1-w, lat. 43° 02' 11", long. 118° 40' 29".
- Disston**—See K02GL, Dorena.
- Disston**—See K04GR, Dorena.
- Disston**—See K11KI, Dorena.
- Dorena, Culp Creek & Disston**—K02GL, Row River Community TV Inc., Disston, OR (KEZI Ch. 9 Eugene)—1-w, lat. 43° 43' 15", long. 122° 50' 15".
- Dorena, Culp Creek & Disston**—K04GR, Row River Community TV Inc., Disston, OR (KVAL-TV Ch. 13 Eugene)—1-w, lat. 43° 43' 15", long. 122° 50' 15".
- Dorena, Culp Creek & Disston**—K11KI, Row River Community TV Inc., Disston, OR (KOB1 Ch. 5 Medford)—1-w, lat. 43° 43' 15", long. 122° 50' 15".

- Drewsey**—K09LJ, Drewsey Community TV, 341 N. Broadway, Burns, OR (KBCI-TV Ch. 2 Boise, ID)—1-w, lat. 43° 47' 34", long. 118° 22' 48".
- Drewsey**—K11LQ, Drewsey Community TV, 341 N. Broadway, Burns, OR (KTVB Ch. 7 Boise, ID)—1-w, lat. 43° 47' 34", long. 118° 22' 48".
- Drewsey**—K13PM, Drewsey Community TV, 341 N. Broadway, Burns, OR (KIVI Ch. 6 Nampa-Boise-Caldwell, ID)—1-w, lat. 43° 47' 34", long. 118° 22' 48".
- Dufur**—See K66AH, The Dalles.
- Eagle Point**—See K03EI, Toia.
- Echo**—See K63BS, Heppner.
- Elgin**—K41CP, Blue Mountain Translator District, Box 39, North Powder, OR 97867 (KPTV Ch. 12 Portland)—20-w, lat. 45° 37' 53", long. 117° 54' 09".
- Elgin**—K43CP, Blue Mountain Translator District, Box 39, North Powder, OR 97867 (KOIN Ch. 6 Portland)—20-w, lat. 45° 37' 53", long. 117° 54' 09".
- Elgin**—K45CI, Blue Mountain Translator District, Box 39, North Powder, OR 97867 (KXLY-TV Ch. 4 Spokane, WA; KATU Ch. 2 Portland)—20-w, lat. 45° 37' 53", long. 117° 54' 09".
- Elgin**—K47DD, Blue Mountain Translator District, Box 39, North Powder, OR 97867 (KGW Ch. 8 Portland)—20-w, lat. 45° 37' 53", long. 117° 54' 09".
- Elgin**—K62AW, Blue Mountain Translator District, Box 901, La Grande, OR 97850—lat. 45° 18' 35", long. 117° 44' 09".
- Elgin**—See K64BB, La Grande.
- Elgin (rural), La Grande, Union, North Powder, Haines & Baker**—K62BK, Blue Mountain Translator District, Box 1651, Rte. 1, La Grande, OR 97850 (KPTV Ch. 12 Portland)—100-w, lat. 45° 18' 35", long. 117° 44' 09".
- Elgin, Baker, La Grande & Union**—K66BQ, Blue Mountain Translator District, Box 1651, Rte. 1, La Grande, OR 97850 (KGW Ch. 8 Portland)—100-w, lat. 45° 18' 35", long. 117° 44' 09".
- Elgin, Baker, La Grande & Union**—K68AH, Blue Mountain Translator District, Box 901, La Grande, OR 97850 (KTVB Ch. 7 Boise, ID)—100-w, lat. 45° 18' 35", long. 117° 44' 09".
- Elkton**—K02HE, Elkton TV Assn., Box 508, Elkton, OR 97436 (KEZI Ch. 9 Eugene)—5-w, lat. 43° 38' 23", long. 123° 33' 14".
- Elkton**—K06HV, Elkton TV Assn., Box 508, Elkton, OR 97436 (KVAL-TV Ch. 13 Eugene)—5-w, lat. 43° 38' 23", long. 123° 33' 14".
- Elkton**—K66BE, Oregon Public Bcstg., 7140 S.W. Macadam Ave., Portland, OR 97219 (KOAC-TV Ch. 7 Corvallis)—100-w, lat. 43° 38' 23", long. 123° 33' 14".
- Empire & North Bend**—K13JQ, California-Oregon Bcstg. Inc., Box 10185, Eugene, OR 97440 (KOBI Ch. 5 Medford)—10-w, lat. 43° 26' 05", long. 124° 14' 19". Requests CP for change to lat. 43° 21' 14", long. 124° 14' 34". BPTT-940414NT.
- Enterprise**—K61BF, Oregon Public Bcstg., 7140 S.W. Macadam Ave., Portland, OR 97219 (KTVR Ch. 13 La Grande)—100-w, lat. 45° 22' 45", long. 117° 22' 31".
- Eugene**—K04DR, Eugene Television Inc., Box 1313, Eugene, OR 97440 (KVAL-TV Ch. 13 Eugene)—1-w, lat. 44° 01' 56", long. 123° 03' 27".
- Eugene**—K25AJ, Metrocom of Oregon Inc., 888 Good Pasture Island Rd., Eugene, OR 97401 (KROZ Ch. 36 Roseburg)—lat. 44° 11' 51", long. 122° 59' 08". Note: Licensed as LPTV.
- Eugene**—K59DJ, His Word Bcstg. Co., 875 Country Club Rd., Eugene, OR 97401—1000-w, lat. 44° 07' 52", long. 123° 18' 42".
- Eugene**—K68BF, Oregon Public Bcstg., 7140 S.W. Macadam Ave., Portland, OR 97219 (KOAC-TV Ch. 7 Corvallis)—100-w, lat. 44° 11' 52", long. 122° 59' 06".
- Eugene & Springfield**—K57EL, California-Oregon Bcstg. Inc., Box 10185, Eugene, OR 97440 (KRDZ Ch. 36 Roseburg)—1000-w, lat. 44° 60' 07", long. 123° 06' 53". Note: Licensed as LPTV.
- Eugene (E & SE), College Hill, Fox Hollow & South Willamette**—K11GT, KEZI Inc., Box 7009, Eugene, OR 97401 (KEZI Ch. 9 Eugene)—10-w, lat. 44° 00' 05", long. 123° 06' 05".
- Eugene-Springfield**—K65ER, Metrocom of Oregon Inc., 888 Good Pasture Island Rd., Eugene, OR 97401 (KROZ Ch. 36 Roseburg)—1000-w, lat. 44° 07' 28", long. 120° 00' 03". Note: Licensed as LPTV.
- Florence**—K52DO, West Lane Translator Inc., Box 91, Lane County Bank, Florence, OR 97439—100-w, lat. 43° 57' 26", long. 124° 04' 26".
- *Florence**—K54DG, Oregon Public Bcstg., 7140 S.W. Macadam Ave., Portland, OR 97219 (KOAC-TV Ch. 7 Corvallis)—100-w, lat. 43° 57' 46", long. 124° 04' 15".
- Florence**—K56DL, West Lane Translator Inc., Box 91, Lane County Bank, Florence, OR 97439 (KEZI Ch. 9 Eugene)—20-w, lat. 43° 57' 46", long. 124° 04' 15".
- Florence**—K58CW, West Lane Translator Inc., Box 91, Lane County Bank, Florence, OR 97439 (KVAL-TV Ch. 13 Eugene)—20-w, lat. 43° 57' 46", long. 124° 04' 15".
- Florence**—K60DQ, West Lane Translator Inc., Box 91, Lane County Bank, Florence, OR 97439 (KOIN Ch. 6 Portland; KMTR Ch. 16 Eugene)—20-w, lat. 43° 57' 46", long. 124° 04' 15".
- Florence**—See K64DA, Powers.
- Fox Hollow**—See K11GT, Eugene.
- Garden Valley**—See K53CU, Roseburg.
- Gaylord**—See K07JP, Myrtle Point.
- Gaylord**—See K13KQ, Myrtle Point.
- Gearhart**—See K75AJ, Seaside.
- Gearhart**—See K78AQ, Seaside.
- Gearhart**—See K81AQ, Seaside.
- Glendale**—See K02GT, Windy Creek.
- Glendale**—K07DZ, California-Oregon Bcstg. Inc., Box 10185, Eugene, OR 97440—1-w, lat. 42° 43' 45", long. 123° 23' 12".
- Glendale**—K58DA, Southwest Oregon Television Bcstg. Corp., 1850 N.E. Stephens St., Roseburg, OR 97470 (KPIC Ch. 4 Roseburg)—100-w, lat. 42° 43' 45", long. 123° 23' 12".
- Glendale & Wolf Creek**—K48BS, Freedom Communications Inc., Box 10, 1440 Rossanley Dr., Medford, OR 97501 (KTVL Ch. 10 Medford)—100-w, lat. 42° 43' 48", long. 123° 23' 00".
- Glendale, Azalea & Wolf Creek**—K12FV, Freedom Communications Inc., Box 10, 1440 Rossanley Dr., Medford, OR 97501 (KTVL Ch. 10 Medford)—1-w, lat. 42° 44' 00", long. 123° 23' 00".
- Glengary**—See K53CU, Roseburg.
- Glide**—K02AU, Southwest Oregon Television Bcstg. Corp., 1850 N.E. Stephens St., Roseburg, OR 97470 (KPIC Ch. 4 Roseburg)—1-w, lat. 43° 21' 23", long. 123° 03' 50".
- Glide**—K07KP, Southwest Oregon Television Bcstg. Corp., 1850 N.E. Stephens St., Roseburg, OR 97470 (KPIC Ch. 4 Roseburg)—1-w, lat. 43° 17' 54", long. 123° 05' 00".
- Glide**—See K11BX, Idleyld Park.
- Glide, Oakland, Sutherlin & Winchester**—K68BG, Oregon Public Bcstg., 7140 S.W. Macadam Ave., Portland, OR 97219 (KOAC-TV Ch. 7 Corvallis)—100-w, lat. 43° 21' 23", long. 123° 03' 50".
- Gold Beach**—See K02IQ, Squaw Valley.
- Gold Beach**—K25EN, California-Oregon Bcstg. Inc., Box 10185, Eugene, OR 97440 (KOBI Ch. 5 Medford)—100-w, lat. 42° 26' 25", long. 124° 24' 58".
- Gold Beach**—K33CP, Northwest Television Inc., Box 1313, Eugene, OR 97440 (KCBY-TV Ch. 11 Coos Bay-North Bend)—100-w, lat. 42° 26' 05", long. 124° 25' 12".
- Gold Beach**—K55CM, Oregon Public Bcstg., 7140 S.W. Macadam Ave., Portland, OR 97219 (KSYS Ch. 8 Medford)—100-w, lat. 42° 26' 05", long. 124° 25' 12". Requests CP for change to lat. 44° 04' 00", long. 123° 37' 42". BPTT-940413BB.
- Gold Beach**—K68BB, Soda Mountain Bcstg. Inc., 2225 Coburg Rd., Eugene, OR 97401 (KDRV Ch. 12 Medford)—100-w, lat. 42° 26' 05", long. 124° 25' 12".
- Gold Beach**—K71AZ, Community TV Assn. Inc., Box 9, Gold Beach, OR 97444 (KIEM-TV Ch. 3 Eureka, CA)—100-w, lat. 42° 26' 05", long. 124° 25' 12". Note: Licensed as LPTV.
- Gold Beach**—K74AL, Community TV Assn. Inc., Box 9, Gold Beach, OR 97444 (KIEM-TV Ch. 3 Eureka, CA)—100-w, lat. 42° 26' 05", long. 124° 25' 12".
- Gold Hill**—K02FT, California-Oregon Bcstg. Inc., Box 10185, Eugene, OR 97440 (KOBI Ch. 5 Medford)—5-w, lat. 42° 25' 41", long. 123° 00' 04".
- Gold Hill**—K04JZ, Freedom Communications Inc., Box 10, 1440 Rossanley Dr., Medford, OR 97501 (KTVL Ch. 10 Medford)—1-w, lat. 42° 25' 41", long. 123° 00' 04".
- *Gold Hill**—K46CH, Soda Mountain Bcstg. Inc., 2225 Coburg Rd., Eugene, OR 97401 (KDRV Ch. 12 Medford)—20-w, lat. 42° 25' 40", long. 123° 00' 03".
- Gold Hill & Toro**—K55DQ, Southern Oregon Public Television Inc., 34 S. Fir St., Medford, OR 97501 (KSYS Ch. 8 Medford)—1-w, lat. 42° 25' 41", long. 123° 00' 04".
- Grants Pass**—K12KX, Southern Oregon Public Television Inc., 34 S. Fir St., Medford, OR 97501 (KSYS Ch. 8 Medford)—10-w, lat. 42° 24' 39", long. 123° 16' 52".
- Grants Pass**—K15BP, Soda Mountain Bcstg. Inc., 2225 Coburg Rd., Eugene, OR 97401 (KDRV Ch. 12 Medford)—20-w, lat. 42° 27' 06", long. 123° 17' 47".
- Grants Pass**—K18AN, Southern Oregon Public Television Inc., 34 S. Fir St., Medford, OR 97501 (KSYS Ch. 8 Medford)—100-w, lat. 42° 24' 39", long. 123° 16' 55".
- Grants Pass**—K38CP, California-Oregon Bcstg. Inc., Box 10185, Eugene, OR 97440 (KOBI Ch. 5 Medford)—100-w, lat. 42° 24' 39", long. 123° 16' 52". Note: Licensed as LPTV.

Translators—Oregon

- *Grants Pass**—K45ED, Junko K. & Bobby C. Shehan, 2032 Amsterdam Lane, Modesto, CA 95356 (KMUJ Ch. 26 Medford)—1000-w, lat. 42° 28' 18", long. 123° 18' 18".
- Grants Pass**—K54DM, Freedom Communications Inc., Box 10, 1440 Rossanley Dr., Medford, OR 97501 (KTVL Ch. 10 Medford)—100-w, lat. 42° 22' 56", long. 123° 16' 28".
- Grants Pass**—K59DU, Trinity Bcstg. Network Inc., Box C-11949, Santa Ana, CA 92411 (KTBN-TV Ch. 40 Santa Ana-Los Angeles, CA)—100-w, lat. 42° 24' 39", long. 123° 16' 52".
- Grants Pass & Chinook Park**—K04EY, California-Oregon Bcstg. Inc., Box 10185, Eugene, OR 97440 (KOBI Ch. 5 Medford)—10-w, lat. 42° 24' 39", long. 123° 16' 52".
- Grants Pass & Merlin**—K02DP, Freedom Communications Inc., Box 10, 1440 Rossanley Dr., Medford, OR 97501 (KTVL Ch. 10 Medford)—10-w, lat. 42° 28' 17", long. 123° 18' 12".
- Haines**—See K62BK, Elgin.
- Halfway**—See K09OP, Brownlee, ID.
- Halfway**—K10NF, Oregon Public Bcstg., 7140 S.W. Macadam Ave., Portland, OR 97219 (KOPB-TV Ch. 10 Portland)—1-w, lat. 44° 52' 50", long. 117° 01' 45".
- Halfway**—See K11PD, Brownlee Power Plant, ID.
- Halfway**—See K13QL, Brownlee Power Plant, ID.
- Hampton**—K03BU, Hampton TV Assn. Inc., G. I. Ranch, Brothers, OR (KOIN Ch. 6 Portland; KATU Ch. 2 Portland)—1-w, lat. 43° 46' 33", long. 120° 16' 28".
- Happner**—See K67AD, Wasco.
- Harney County**—See K11BH, Diamond Valley.
- Harney County**—See K13BF, Diamond Valley.
- Heppner**—K46CU, Blue Mountain Translator District, Box 39, North Powder, OR 97867 (KPTV Ch. 12 Portland)—100-w, lat. 45° 46' 09", long. 120° 32' 05".
- Heppner**—K52DU, Blue Mountain Translator District, Box 901, La Grande, OR 97850 (KOIN Ch. 6 Portland)—50-w, lat. 45° 46' 09", long. 120° 32' 05".
- Heppner**—K54DR, Blue Mountain Translator District, Box 39, North Powder, OR 97867 (KATU Ch. 2 Portland)—50-w, lat. 45° 46' 09", long. 120° 32' 05".
- Heppner, Echo, Lexington & Long Creek**—K63BS, Oregon Public Bcstg., 7140 S.W. Macadam Ave., Portland, OR 97219 (KOPB-TV Ch. 10 Portland)—100-w, lat. 45° 12' 47", long. 119° 17' 41".
- Hermiston**—See K32DE, Pendleton.
- Hermiston**—See K36CV, Pendleton.
- Hermiston**—See K38AH, Pendleton.
- Hood River**—K20EH, Cannell Communications L.P., Suite 975, 400 Perimeter Center Terrace NE, Atlanta, GA 30346 (KPDX Ch. 49 Vancouver, WA)—100-w, lat. 45° 44' 45", long. 121° 34' 51". Note: Licensed as LPTV.
- Hood River**—K28CQ, Columbia Gorge TV Inc., Box 655, Hood River, OR 97031 (KPTV Ch. 12 Portland)—100-w, lat. 45° 44' 45", long. 121° 34' 51".
- Hood River**—K50CE, Columbia Gorge TV Inc., Box 655, Hood River, OR 97031 (KATU Ch. 2 Portland)—20-w, lat. 45° 44' 45", long. 121° 34' 51".
- Hood River**—K79AI, Columbia Gorge TV Inc., Box 655, Hood River, OR 97031—lat. 45° 44' 45", long. 121° 34' 51".
- Hood River, OR & Bingen & White Salmon, WA**—K40AM, Columbia Gorge TV, Box 655, Hood River, OR 97031 (KGW Ch. 8 Portland)—100-w, lat. 45° 44' 45", long. 121° 34' 51".
- Hood River, OR & Bingen & White Salmon, WA**—K53EI, Columbia Gorge TV Inc., Box 655, Hood River, OR 97031 (KOIN Ch. 6 Portland)—100-w, lat. 45° 44' 45", long. 121° 34' 51".
- Hood River, OR & Bingen & White Salmon, WA**—K68AJ, Oregon Public Bcstg., 7140 S.W. Macadam Ave., Portland, OR 97219 (KOPB-TV Ch. 10 Portland)—100-w, lat. 45° 44' 45", long. 121° 34' 51".
- Hugo**—See K36CL, Merlin.
- Hugo & Merlin**—K40BL, Freedom Communications Inc., Box 10, 1440 Rossanley Dr., Medford, OR 97501 (KTVL Ch. 10 Medford)—100-w, lat. 42° 36' 00", long. 123° 21' 51".
- Huntington**—K10GQ, Eugene Television Inc., Box 2, Boise, ID 83707 (KBCI-TV Ch. 2 Boise, ID)—1-w, lat. 44° 21' 22", long. 117° 16' 42".
- Huntington**—K13SL, King Bcstg. Co., Box 7, Boise, ID 83707 (KTVB Ch. 7 Boise, ID)—1-w, lat. 44° 21' 22", long. 117° 16' 42".
- Idleld Park, Glide, Oak Creek Valley & Sutherlin**—K11BX, KEZI Inc., Box 7009, Eugene, OR 97401 (KEZI Ch. 9 Eugene; KOIN Ch. 6 Portland)—1-w, lat. 43° 21' 23", long. 123° 03' 50".
- Imbler/Summerville**—K52DT, Blue Mountain Translator District, 63970 McDonald Lane, La Grande, OR 97850 (KPTV Ch. 12 Portland)—20-w, lat. 45° 26' 23", long. 117° 53' 59".
- Jacksonville**—K02IC, Freedom Communications Inc., Box 10, 1440 Rossanley Dr., Medford, OR 97501 (KTVL Ch. 10 Medford)—5-w, lat. 42° 20' 15", long. 122° 58' 25".
- Jacksonville**—K07RQ, Southern Oregon Public Television Inc., 34 S. Fir St., Medford, OR 97501 (KSYS Ch. 8 Medford)—1-w, lat. 42° 20' 21", long. 122° 55' 30".
- Jacksonville**—K21BG, Soda Mountain Bcstg. Inc., 2225 Coburg Rd., Eugene, OR 97401 (KDRV Ch. 12 Medford)—20-w, lat. 42° 20' 21", long. 122° 55' 30".
- Jacksonville & Old Military Road**—K13JR, California-Oregon Bcstg. Inc., Box 10185, Eugene, OR 97440 (KOBI Ch. 5 Medford)—10-w, lat. 42° 20' 21", long. 122° 55' 30".
- John Day & Mount Vernon**—K68CB, Oregon Public Bcstg., 7140 S.W. Macadam Ave., Portland, OR 97219 (KOPB-TV Ch. 10 Portland)—100-w, lat. 44° 26' 03", long. 118° 57' 28".
- Jordan Valley**—K09PB, Jordan Creek Viewers Inc., Box 189, Jordan Valley, OR 97910 (KIVI Ch. 6 Nampa-Boise-Caldwell, ID)—1-w, lat. 43° 02' 47", long. 116° 59' 30".
- Jordan Valley**—K11LS, Eugene Television Inc., Box 2, Boise, ID 83707 (KBCI-TV Ch. 2 Boise, ID)—1-w, lat. 43° 02' 47", long. 116° 59' 30".
- Jordan Valley**—K13MF, Jordan Creek Viewers Inc., Box 189, Jordan Valley, OR 97910 (KTVB Ch. 7 Boise, ID)—1-w, lat. 43° 02' 47", long. 116° 59' 30".
- Juntura**—K11SM, Juntura Community TV, Box 248, Juntura, OR 97911 (KBCI-TV Ch. 2 Boise, ID)—1-w, lat. 43° 46' 03", long. 118° 05' 01".
- Juntura**—K13RJ, Juntura Community TV, Box 248, Juntura, OR 97911 (KTVB Ch. 7 Boise, ID)—1-w, lat. 43° 45' 38", long. 118° 04' 52".
- Kaskela Ranch**—K05DA, Kaskela Ranch Inc., Star Rte., Maupin, OR 97037 (KGW Ch. 8 Portland)—1-w, lat. 44° 54' 10", long. 121° 00' 55".
- Keno**—See K60BH, Midland.
- Keno**—See K62BE, Midland.
- Klamath Falls**—K04ES, California-Oregon Bcstg. Inc., Box 10185, Eugene, OR 97440 (KOTI Ch. 2 Klamath Falls)—1-w, lat. 42° 14' 00", long. 121° 47' 30". Requests CP for change to 10-w, lat. 42° 15' 44", long. 121° 45' 38". BPTT-940414NQ.
- Klamath Falls**—K13UR, Soda Mountain Bcstg. Inc., 2225 Coburg Rd., Eugene, OR 97401 (KDKF Ch. 31 Klamath Falls; KDRV Ch. 12 Medford)—1-w, lat. 42° 12' 58", long. 121° 47' 55".
- Klamath Falls**—K22AA, Southern Oregon Public Television Inc., 34 S. Fir St., Medford, OR 97501—lat. 42° 14' 15", long. 121° 46' 09".
- *Klamath Falls**—K44DZ, Junko K. & Bobby C. Shehan, 2032 Amsterdam Lane, Modesto, CA 95356 (KMUJ Ch. 26 Medford)—1000-w, lat. 42° 05' 48", long. 121° 37' 57".
- Klamath Falls**—See K52AS, Altamont.
- Klamath Falls**—K56EW, Better Life Television, 36505 Ditch Creek Rd., Rogue River, OR 97537 (K65EJ Ch. 65 Grants Pass)—100-w, lat. 42° 08' 43", long. 121° 46' 15".
- Klamath Falls**—K58BG, Trinity Bcstg. Network Inc., Box A, Santa Ana, CA 92711 (KTBN-TV Ch. 40 Santa Ana-Los Angeles, CA)—lat. 42° 08' 48", long. 121° 46' 16". Note: Licensed as LPTV.
- Klamath Falls, Altamont & Pelican City**—K07PU, Freedom Communications Inc., Box 10, 1440 Rossanley Dr., Medford, OR 97501 (KTVL Ch. 10 Medford)—1-w, lat. 42° 14' 17", long. 121° 45' 49".
- Knappa**—See K17CP, Grays River, WA.
- L/S Ranch, Severance Ranch & vicinity**—K02JN, Paulina Telecasters Inc., Box 216, Post, OR 97752 (KATU Ch. 2 Portland)—1-w, lat. 44° 05' 44", long. 120° 25' 00".
- L/S Ranch, Severance Ranch & vicinity**—K06JN, Resort Bcstg. Co., 62990 O.B. Riley Rd., Bend, OR 97701 (KTVZ Ch. 21 Bend)—1-w, lat. 44° 05' 44", long. 120° 25' 00".
- La Grande**—K23DB, Cannell Communications L.P., Suite 975, 400 Perimeter Center Terrace NE, Atlanta, GA 30346 (KPDX Ch. 49 Vancouver, WA)—100-w, lat. 45° 18' 35", long. 117° 44' 09". Note: Licensed as LPTV.
- La Grande**—K34DI, Blue Mountain Translator District, Box 39, North Powder, OR 97867 (KOIN Ch. 6 Portland; KATU Ch. 2 Portland)—50-w, lat. 45° 12' 47", long. 119° 17' 41".
- La Grande**—K50CI, Blue Mountain Translator District, Box 39, North Powder, OR 97867 (KGW Ch. 8 Portland)—100-w, lat. 45° 26' 23", long. 117° 53' 59".
- La Grande**—K54BX, Blue Mountain Translator District, Box 1651, Rte. 1, La Grande, OR 97850 (KXLY-TV Ch. 4 Spokane, WA)—200-w, lat. 45° 26' 23", long. 117° 53' 59".
- La Grande**—K56BE, Blue Mountain Translator District, Box 1651, Rte. 1, La Grande, OR 97850 (KOIN Ch. 6 Portland)—100-w, lat. 45° 26' 23", long. 117° 53' 59".
- La Grande**—K58AY, Blue Mountain Translator District, Box 1651, Rte. 1, La Grande, OR 97850 (KXLY-TV Ch. 4 Spokane, WA; KATU Ch. 2 Portland)—100-w, lat. 45° 26' 23", long. 117° 53' 59".

- KATU Ch. 2 Portland**—100-w, lat. 45° 26' 23", long. 117° 53' 59".
- La Grande**—K60DL, Blue Mountain Translator District, Box 1651, Rte. 1, La Grande, OR 97850 (KOIN Ch. 6 Portland)—100-w, lat. 45° 18' 35", long. 117° 44' 00".
- La Grande**—See K62BK, Elgin.
- La Grande**—See K6680, Elgin.
- La Grande**—See K68AH, Elgin.
- La Grande, Baker, Elgin & Union**—K64BB, Blue Mountain Translator District, Box 1651, Rte. 1, La Grande, OR 97850 (KXLY-TV Ch. 4 Spokane, WA; KATU Ch. 2 Portland)—100-w, lat. 45° 18' 35", long. 117° 44' 09".
- La Pine**—K02JL, La Pine TV Corp., Box 153, La Pine, OR 97739—10-w, lat. 43° 39' 17", long. 121° 25' 46".
- La Pine**—K05JV, Resort Bcstg. Co., 62990 O.B. Riley Rd., Bend, OR 97701 (KTVZ Ch. 21 Bend)—10-w, lat. 43° 39' 17", long. 121° 25' 46".
- La Pine, Lower Deschutes & Upper Deschutes River**—K04BJ, La Pine TV Corp., Box 153, La Pine, OR 97739 (KOIN Ch. 6 Portland)—10-w, lat. 43° 39' 17", long. 121° 25' 46".
- La Pine, Lower Deschutes & Upper Deschutes River**—K11GQ, La Pine TV Corp., Box 153, La Pine, OR 97739 (KEZI Ch. 9 Eugene)—10-w, lat. 43° 39' 17", long. 121° 25' 46".
- La Pine, Lower Deschutes & Upper Deschutes River**—K13JF, La Pine TV Corp., Box 153, La Pine, OR 97739 (KGW Ch. 8 Portland)—10-w, lat. 43° 39' 17", long. 121° 25' 46".
- Lakeview**—K12IH, Freedom Communications Inc., Box 10, 1440 Rossanley Dr., Medford, OR 97501 (KTVM Ch. 10 Medford)—10-w, lat. 42° 11' 48", long. 120° 34' 11".
- Lakeview**—K19BK, Oregon Public Bcstg., 7140 S.W. Macadam Ave., Portland, OR 97219 (KOPB-TV Ch. 10 Portland)—100-w, lat. 42° 10' 42", long. 120° 21' 18".
- Lakeview**—K21BC, Trinity Bcstg. Network Inc., Box A, Santa Ana, CA 92711 (KTBN-TV Ch. 40 Santa Ana-Los Angeles, CA)—100-w, lat. 42° 11' 48", long. 120° 34' 11". Note: Licensed as LPTV.
- Lakeview, New Idaho District & West Side**—K07NR, California Oregon Bcstg. Inc., Box 10185, Eugene, OR 97440 (KOTI Ch. 2 Klamath Falls)—10-w, lat. 42° 11' 48", long. 120° 34' 11".
- Lebanon**—See K20DD, Albany.
- Lebanon**—See K26AY, Corvallis.
- Lebanon**—See K45CV, Albany.
- Lexington**—See K63BS, Heppner.
- Lincoln City**—K42CZ, Fisher Bcstg. Inc., 100 4th Ave. N, Seattle, WA 98109 (KATU Ch. 2 Portland)—1000-w, lat. 44° 45' 23", long. 124° 02' 49".
- Lonerock**—K10CR, Lonerock TV Co., Lonerock Rte., Condon, OR 97823 (KEPR-TV Ch. 19 Pasco-Kennewick-Richland, WA)—0.5-w, lat. 45° 05' 00", long. 119° 56' 10".
- Long Creek**—K04AE, F.L.C.R. Community TV Inc., Box 162, Long Creek, OR 97856 (KBCI-TV Ch. 2 Boise, ID)—10-w, lat. 44° 40' 45", long. 119° 08' 55".
- Long Creek**—K06AB, F.L.C.R. Community TV Inc., Box 162, Long Creek, OR 97856 (KTVB Ch. 7 Boise, ID)—10-w, lat. 44° 40' 45", long. 119° 08' 55".
- Long Creek**—K09AE, F.L.C.R. Community TV Inc., Box 162, Long Creek, OR 97856 (KBCI-TV Ch. 2 Boise, ID)—1-w, lat. 44° 41' 48", long. 118° 58' 18".
- Long Creek**—K11AH, F.L.C.R. Community TV Inc., Box 162, Long Creek, OR 97856 (KTVB Ch. 7 Boise, ID)—1-w, lat. 44° 41' 48", long. 118° 58' 18".
- Long Creek**—See K63BS, Heppner.
- Lower Deschutes River**—See K04BJ, La Pine.
- Lower Deschutes River**—See K11GQ, La Pine.
- Lower Deschutes River**—See K13JF, La Pine.
- Madras & Culver**—K56BV, Jefferson County TV Inc., Box 8, Madras, OR 97741 (KGW Ch. 8 Portland)—100-w, lat. 44° 34' 48", long. 121° 09' 12".
- Madras & Culver**—K58BK, Jefferson County TV Inc., Box 8, Madras, OR 97741 (KOIN Ch. 6 Portland)—100-w, lat. 44° 34' 48", long. 121° 09' 12".
- Madras & Culver**—K63CC, Jefferson County TV Inc., Box 8, Madras, OR 97741 (KATU Ch. 2 Portland)—100-w, lat. 44° 34' 48", long. 121° 09' 12".
- Madras & Culver**—K66BC, Resort Bcstg. Co., 62990 O.B. Riley Rd., Bend, OR 97701 (KTVZ Ch. 21 Bend)—100-w, lat. 44° 34' 48", long. 121° 09' 12".
- Madras & Culver**—K69BI, Jefferson County TV Inc., Box 8, Madras, OR 97741 (KPTV Ch. 12 Portland)—100-w, lat. 44° 34' 48", long. 121° 09' 12".
- Malin**—See K04KI, Merrill.
- Manzanita**—See K44AV, Rockaway.
- Manzanita**—See K57DK, Rockaway.
- Mapleton**—K03CQ, Mapleton Translator Inc., 10914 E. Mapleton Rd., Mapleton, OR 97453 (KVAL-TV Ch. 13 Eugene)—1-w, lat. 44° 03' 00", long. 123° 50' 45".
- Mapleton**—K05DF, Mapleton Translator Inc., 10914 E. Mapleton Rd., Mapleton, OR 97453 (KEZI Ch. 9 Eugene)—1-w, lat. 44° 03' 00", long. 123° 50' 45".
- Mapleton**—K11HW, Mapleton Translator Inc., 10914 E. Mapleton Rd., Mapleton, OR 97453 (KMTR Ch. 16 Eugene)—1-w, lat. 44° 03' 00", long. 123° 50' 45".
- Maupin**—K52CH, Maupin Translator District, Box 141, Maupin, OR 97037 (KOPB-TV Ch. 10 Portland)—20-w, lat. 45° 10' 54", long. 121° 03' 17".
- Maupin**—K54BK, Maupin Translator District, Box 141, Maupin, OR 97037 (KATU Ch. 2 Portland)—20-w, lat. 45° 10' 54", long. 121° 03' 17".
- Maupin**—K56CD, Maupin Translator District, Box 141, Maupin, OR 97037 (KOIN Ch. 6 Portland)—20-w, lat. 45° 10' 54", long. 121° 03' 17".
- Maupin**—K58BU, Maupin Translator District, Box 141, Maupin, OR 97037 (KGW Ch. 8 Portland)—100-w, lat. 45° 10' 54", long. 121° 03' 17".
- Maupin**—K60CH, Maupin Translator District, Box 141, Maupin, OR 97037 (KOIN Ch. 6 Portland)—20-w, lat. 45° 10' 54", long. 121° 03' 17".
- Maupin**—K62EI, Maupin Translator District, Box 141, Maupin, OR 97037 (KPDX Ch. 49 Vancouver, WA)—100-w, lat. 45° 10' 54", long. 121° 03' 17".
- Medford**—K32DY, California-Oregon Bcstg. Inc., Box 10185, Eugene, OR 97440 (KOBI Ch. 5 Medford)—1000-w, lat. 42° 17' 43", long. 122° 45' 00". Note: Licensed as LPTV.
- Medford**—K42DE, Better Life Television, 36505 Ditch Creek Rd., Rogue River, OR 97537 (K65EJ Ch. 65 Grants Pass)—1000-w, lat. 42° 21' 23", long. 122° 58' 33".
- Medford**—K52EE, Better Life Television, 36505 Ditch Creek Rd., Rogue River, OR 97537 (K65EJ Ch. 65 Grants Pass)—100-w, lat. 42° 17' 43", long. 122° 45' 00".
- Medford**—K57EK, Trinity Bcstg. Network Inc., Box C-11949, Santa Ana, CA 92711 (KTBN-TV Ch. 40 Santa Ana-Los Angeles, CA)—1000-w, lat. 42° 25' 41", long. 123° 00' 04".
- Medford**—K62DN, California-Oregon Bcstg. Inc., Box 10185, Eugene, OR 97440 (KOBI Ch. 5 Medford)—1000-w, lat. 42° 25' 41", long. 123° 00' 04". Note: Licensed as LPTV.
- Merrill**—See K02DP, Grants Pass.
- Merrill**—See K40BL, Hugo.
- *Merlin**—K56FN, Better Life Television, 36505 Ditch Creek Rd., Rogue River, OR 97537 (K65EJ Ch. 65 Grants Pass)—100-w, lat. 42° 36' 00", long. 123° 21' 54".
- Merlin & Hugo**—K36CL, California-Oregon Bcstg. Inc., Box 10185, Eugene, OR 97440 (KOBI Ch. 5 Medford)—lat. 42° 28' 59", long. 123° 21' 59". Holds CP for change to lat. 42° 36' 00", long. 123° 21' 51".
- Merrill**—See K60BH, Midland.
- Merrill**—See K62BE, Midland.
- Merrill & Malin**—K04KI, Southern Oregon Public Television Inc., 34 S. Fir St., Medford, OR 97501 (KSYS Ch. 8 Medford)—5-w, lat. 42° 05' 48", long. 121° 37' 57".
- *Midland, Merrill & Keno**—K60BH, Freedom Communications Inc., Box 10, 1440 Rossanley Dr., Medford, OR 97501 (KTVM Ch. 10 Medford)—100-w, lat. 42° 08' 48", long. 121° 46' 16".
- Midland, Merrill & Keno**—K62BE, California-Oregon Bcstg. Inc., Box 10185, Eugene, OR 97440 (KOTI Ch. 2 Klamath Falls)—100-w, lat. 42° 08' 48", long. 121° 46' 16".
- Milton**—K65CN, Citizens TV Inc., Box 2, Milton-Freewater, OR 97862—lat. 45° 50' 25", long. 118° 17' 10".
- Milton-Freewater**—K51DF, Citizens TV Inc., Box 2, Milton-Freewater, OR 97862 (KREM-TV Ch. 2 Spokane, WA)—100-w, lat. 45° 50' 25", long. 118° 17' 10".
- *Milton-Freewater**—K53EK, City of Milton-Freewater, Box 6, Milton-Freewater, OR 97862 (KOIN Ch. 6 Portland)—100-w, lat. 45° 49' 55", long. 118° 15' 37". Note: Licensed as LPTV.
- Milton-Freewater**—K55GC, City of Milton-Freewater, Box 6, Milton-Freewater, OR 97862 (KATU Ch. 2 Portland)—100-w, lat. 45° 49' 55", long. 118° 15' 37". Note: Licensed as LPTV.
- Milton-Freewater**—K61BT, Oregon Public Bcstg., 7140 S.W. Macadam Ave., Portland, OR 97219 (KTVM Ch. 13 La Grande)—100-w, lat. 45° 50' 25", long. 118° 17' 10". Requests CP for change to lat. 45° 49' 54", long. 118° 15' 38". BPTT-940413BC.
- Milton-Freewater**—K63DA, Citizens TV Inc., Box 2, Milton-Freewater, OR 97862 (KXLY-TV Ch. 4 Spokane, WA; KAYU-TV Ch. 28 Spokane, WA)—100-w, lat. 45° 50' 25", long. 118° 17' 10".
- Milton-Freewater**—K67DE, Citizens TV Inc., Box 2, Milton-Freewater, OR 97862 (KHQ-TV Ch. 6 Spokane, WA)—100-w, lat. 45° 50' 25", long. 118° 17' 10".
- Milton-Freewater**—K69AB, Citizens TV Inc., Box 2, Milton-Freewater, OR 97862 (KSPS-TV Ch. 7 Spokane, WA)—100-w, lat. 45° 50' 25", long. 118° 17' 10".

Translators—Oregon

- Mitchell**—K04GY, Mitchell Community TV Inc., Box 188, Mitchell, OR 97750 (KTVB Ch. 7 Boise, ID)—1-w, lat. 44° 34' 16", long. 120° 02' 48".
- Mitchell**—K05DT, Mitchell Community TV Inc., Box 188, Mitchell, OR 97750 (KBCI-TV Ch. 2 Boise, ID)—1-w, lat. 44° 34' 16", long. 120° 02' 48".
- Mitchell**—K09KQ, Mitchell Community TV Inc., Box 188, Mitchell, OR 97750 (KATU Ch. 2 Portland)—1-w, lat. 44° 34' 16", long. 120° 02' 48".
- Mitchell**—K11JC, Mitchell Community TV Inc., Box 188, Mitchell, OR 97750 (KVAL-TV Ch. 13 Eugene)—1-w, lat. 44° 34' 16", long. 120° 02' 48".
- Mohler**—See K57DK, Rockaway.
- Montgomery Ranch & Spring River Butte**—K32CC, La Pine TV Inc., Box 153, La Pine, OR 97739 (KGW Ch. 8 Portland)—20-w, lat. 43° 52' 25", long. 121° 30' 11".
- Monument**—K09MZ, Monument TV Inc., Box 144, Monument, OR 97864 (KGW Ch. 8 Portland; KTVB Ch. 7 Boise, ID)—1-w, lat. 44° 50' 27", long. 119° 27' 50".
- Monument**—K11NM, Monument TV Inc., Box 144, Monument, OR 97864 (KBCI-TV Ch. 2 Boise, ID; KOIN Ch. 6 Portland)—1-w, lat. 44° 50' 27", long. 119° 27' 50".
- Monument**—K12MX, Monument TV Inc., Box 144, Monument, OR 97864 (KOPB-TV Ch. 10 Portland)—1-w, lat. 44° 50' 27", long. 119° 27' 50".
- Monument**—K13OH, Monument TV Inc., Box 144, Monument, OR 97864 (KIVI Ch. 6 Nampa-Boise-Caldwell, ID)—1-w, lat. 44° 50' 27", long. 119° 27' 50".
- Mount Vernon**—See K68CB, John Day.
- Murphy & New Hope**—K34BV, California-Oregon Bcstg. Inc., Box 10185, Eugene, OR 97440 (KOBI Ch. 5 Medford)—20-w, lat. 42° 17' 36", long. 123° 20' 13".
- Myrtle Creek**—K08FU, Myrtle Creek Chamber of Commerce, Box 310, Myrtle Creek, OR 97457 (KEZI Ch. 9 Eugene)—1-w, lat. 43° 01' 04", long. 123° 16' 53".
- Myrtle Creek**—K13HM, Southwest Oregon Television Bcstg. Corp., 1850 N.E. Stephens St., Roseburg, OR 97470 (KPIC Ch. 4 Roseburg)—10-w, lat. 43° 01' 04", long. 123° 16' 53". Requests CP for change to lat. 43° 01' 05", long. 123° 18' 46". BPTV-JE04152T.
- Myrtle Point & Broadbent**—K55FM, Oregon Public Bcstg., 7140 S.W. Macadam Ave., Portland, OR 97219 (KOPB-TV Ch. 10 Portland; KOAC-TV Ch. 7 Corvallis)—100-w, lat. 43° 01' 05", long. 124° 10' 36".
- Myrtle Point, Broadbent & Norway**—K02GO, Broadbent TV Translator Inc., Box 51, Broadbent, OR 97414 (KEZI Ch. 9 Eugene)—1-w, lat. 43° 01' 05", long. 124° 10' 36".
- Myrtle Point, Broadbent, Catching Creek, Gaylord & Norway**—K07JP, Broadbent TV Translator Inc., Box 51, Broadbent, OR 97414 (KOBI Ch. 5 Medford)—1-w, lat. 43° 01' 05", long. 124° 10' 36".
- Myrtle Point, Broadbent, Catching Creek, Gaylord & Norway**—K13KQ, Broadbent TV Translator Inc., Box 51, Broadbent, OR 97414 (KCBY-TV Ch. 11 Coos Bay-North Bend)—1-w, lat. 43° 01' 05", long. 124° 10' 36".
- Neah-Kah-Nie**—See K57DK, Rockaway.
- Nehalem**—See K57DK, Rockaway.
- Nesika Beach**—See K02IQ, Squaw Valley.
- Nesika Beach**—K20BI, Freedom Communications Inc., Box 10, 1440 Rossanley Dr., Medford, OR 97501 (KTVL Ch. 10 Medford)—lat. 42° 23' 51", long. 124° 21' 51". Requests CP for change to 100-w. BPTT-940413BV.
- New Hope**—See K34BV, Murphy.
- New Idaho District**—See K07NR, Lakeview.
- Newberg**—K66EJ, Estate of A. B. Herman, Helen Herman-Executrix, 6347 N. Marine Dr., Portland, OR 97203 (KBSP-TV Ch. 22 Salem)—380-w, lat. 45° 21' 17", long. 122° 59' 23". Note: Licensed as LPTV.
- Newburg & Tigard**—K18EL, Cannell Communications L.P., Suite 975, 400 Perimeter Center Terrace NE, Atlanta, GA 30346 (KPDX Ch. 49 Vancouver, WA)—1000-w, lat. 45° 21' 17", long. 122° 59' 17". Note: Licensed as LPTV.
- *Newport**—K15DS, Cannell Communications L.P., Suite 975, 400 Perimeter Center Terrace NE, Atlanta, GA 30346 (KPDX Ch. 49 Vancouver, WA)—1000-w, lat. 44° 45' 23", long. 124° 02' 49". Requests assignment of permit to KPDX License Partnership. BALTT-940728KX.
- Newport**—K29AZ, King Bcstg. Co., 1501 S.W. Jefferson St., Portland, OR 97201 (KGW Ch. 8 Portland)—1000-w, lat. 44° 45' 23", long. 124° 02' 49". Note: Licensed as LPTV.
- Newport**—K71AS, Eugene Television Inc., Box 1313, Eugene, OR 97440—lat. 44° 45' 24", long. 124° 02' 47".
- Newport & Otter Rock**—K55DA, Eugene Television Inc., Box 1313, Eugene, OR 97440—50-w, lat. 44° 45' 23", long. 124° 02' 52".
- Newport, Seal Rock & South Beach**—K66AS, Oregon Public Bcstg., 7140 S.W. Macadam Ave., Portland, OR 97219 (KOAC-TV Ch. 7 Corvallis)—100-w, lat. 44° 45' 24", long. 124° 02' 47".
- North Bank**—See K02IQ, Squaw Valley.
- North Bend**—See K13JQ, Empire.
- North Bend**—See K17AA, Coos Bay.
- North La Pine**—K34AI, La Pine TV Corp., Box 153, La Pine, OR 97739 (KOIN Ch. 6 Portland)—20-w, lat. 43° 52' 25", long. 121° 30' 11".
- North La Pine & Sun River**—K38DT, La Pine TV Inc., Box 153, La Pine, OR 97739 (KGW Ch. 8 Portland)—20-w, lat. 43° 52' 25", long. 121° 30' 11".
- North Powder**—See K62BK, Elgin.
- Norway**—See K02GO, Myrtle Point.
- Norway**—See K07JP, Myrtle Point.
- Norway**—See K13KQ, Myrtle Point.
- Nyssa**—See K15DY, Ontario.
- O'Brien**—See K02DV, Bridgeview.
- Oak**—See K53CU, Roseburg.
- Oak Creek Valley**—See K11BX, Idlewild Park.
- Oakland**—K07IA, KEZI Inc., Box 7009, Eugene, OR 97401 (KEZI Ch. 9 Eugene)—1-w, lat. 43° 25' 29", long. 123° 18' 14".
- Oakland**—See K68BG, Glide.
- Oakland & Union Gap**—K12IA, Southwest Oregon Television Bcstg. Corp., 1850 N.E. Stephens St., Roseburg, OR 97470 (KPIC Ch. 4 Roseburg)—1-w, lat. 43° 24' 10", long. 123° 18' 45".
- Oakridge**—K02CY, Upper Willamette TV Reflector System Inc., Box 359-X, Oakridge, OR 97463 (KVAL-TV Ch. 13 Eugene)—1-w, lat. 43° 44' 54", long. 122° 26' 15".
- Oakridge**—K04CT, Upper Willamette TV Reflector System Inc., Box 359-X, Oakridge, OR 97463 (KEZI Ch. 9 Eugene)—1-w, lat. 43° 44' 54", long. 122° 26' 15".
- Oakridge**—K11SZ, Oregon Public Bcstg., 7140 S.W. Macadam Ave., Portland, OR 97219 (KDAC-TV Ch. 7 Corvallis)—10-w, lat. 43° 44' 54", long. 122° 26' 15".
- Old Military Road**—See K13JR, Jacksonville.
- Ontario, Adrian, Nyssa & Vale**—K15DY, Oregon Public Bcstg., 7140 S.W. Macadam Ave., Portland, OR 97219 (KTVR Ch. 13 La Grande)—100-w, lat. 44° 03' 53", long. 116° 54' 14".
- Oregon Canyon**—K05DE, Oregon Canyon Ranches, John Echave, McDermitt, NV 89421 (KTVB Ch. 7 Boise, ID)—1-w, lat. 42° 19' 03", long. 117° 52' 03".
- *Oregon Canyon**—K11PO, Oregon Canyon Ranches, John Echave, McDermitt, NV 89421 (KIVI Ch. 6 Nampa-Boise-Caldwell, ID)—1-w, lat. 42° 16' 05", long. 117° 49' 57".
- Oregon Canyon**—K13HT, Oregon Canyon Ranches, John Echave, McDermitt, NV 89421 (KBCI-TV Ch. 2 Boise, ID)—1-w, lat. 42° 19' 03", long. 117° 52' 03".
- Otter Rock**—See K55DA, Newport.
- Oxbow**—K02JS, Idaho Power Co., Box 70, Boise, ID 83707 (KIVI Ch. 6 Nampa-Boise-Caldwell, ID)—1-w, lat. 44° 57' 34", long. 116° 49' 57".
- Oxbow**—K04ET, Idaho Power Co., Box 70, Boise, ID 83707 (KBCI-TV Ch. 2 Boise, ID)—1-w, lat. 44° 57' 34", long. 116° 49' 57".
- Oxbow**—K06ER, Idaho Power Co., Box 70, Boise, ID 83707 (KTVB Ch. 7 Boise, ID)—1-w, lat. 44° 57' 34", long. 116° 49' 57".
- Pacific City & Cloverdale**—K68BA, Oregon Public Bcstg., 7140 S.W. Macadam Ave., Portland, OR 97219 (KOAC-TV Ch. 7 Corvallis)—100-w, lat. 45° 12' 52", long. 123° 45' 16".
- Paisley**—K09VC, Oregon Public Bcstg., 7140 S.W. Macadam Ave., Portland, OR 97219 (KOPB-TV Ch. 10 Portland)—1-w, lat. 42° 41' 42", long. 120° 33' 13".
- Paisley & Valley Falls**—K04JN, Paisley TV Inc., Box 128, Paisley, OR 97636 (KTVL Ch. 10 Medford; KOAB-TV Ch. 3 Bend)—10-w, lat. 42° 23' 31", long. 120° 22' 04".
- Paisley, Clover Flats & Valley Falls**—K06BP, Paisley TV Inc., Box 128, Paisley, OR 97636 (KOTI Ch. 2 Klamath Falls)—10-w, lat. 42° 37' 39", long. 120° 22' 12".
- Paulina & vicinity**—K04IV, Paulina Telecasters Inc., Box 6, Paulina, OR 97751 (KVAL-TV Ch. 13 Eugene)—10-w, lat. 44° 12' 00", long. 119° 43' 00".
- Pelican City**—See K07PU, Klamath Falls.
- *Pendleton**—K36DP, Blue Mountain Translator District, Box 901, La Grande, OR 97850 (KGW Ch. 8 Portland)—100-w, lat. 45° 12' 47", long. 119° 17' 41".
- Pendleton**—K44DY, Cannell Communications L.P., Suite 975, 400 Perimeter Center Terrace NE, Atlanta, GA 30346 (KPDX Ch. 49 Vancouver, WA)—1000-w, lat. 45° 48' 04", long. 118° 22' 42". Note: Licensed as LPTV.
- Pendleton & Umatilla County (eastern)**—K59BO, Oregon Public Bcstg., 7140 S.W. Macadam Ave., Portland, OR 97219 (KTVR Ch. 13 La Grande)—100-w, lat. 45° 35' 20", long. 118° 34' 54".
- Pendleton, Hermiston & Umatilla**—K32DE, Blue Mountain Translator District, Box 39, North Powder, OR 97867 (KOIN

- Ch. 6 Portland)—50-w, lat. 45° 12' 47", long. 119° 17' 41".
- *Pendleton, Hermiston & Umatilla—K36DP, Blue Mountain Translator District, Box 1651, Rte. 1, La Grande, OR 97850 (KGW Ch. 8 Portland)—100-w, lat. 45° 12' 47", long. 119° 17' 41".
- *Pendleton, Hermiston & Umatilla—K38AH, Blue Mountain Translator District, Box 1651, Rte. 1, La Grande, OR 97850 (KPTV Ch. 12 Portland)—100-w, lat. 45° 12' 47", long. 119° 17' 41".
- Phoenix—See K04EO, Ashland.
- Phoenix—K34DJ, Southern Oregon Public Television Inc., 34 S. Fir St., Medford, OR 97501—lat. 42° 17' 55", long. 122° 44' 59".
- Phoenix & Talent—K16CU, Freedom Communications Inc., Box 10, 1440 Rossanley Dr., Medford, OR 97501 (KTVL Ch. 10 Medford)—1000-w, lat. 42° 17' 43", long. 122° 45' 00".
- Pinehurst—K13PF, Southern Oregon Public Television Inc., 34 S. Fir St., Medford, OR 97501 (KSYS Ch. 8 Medford)—10-w, lat. 42° 08' 22", long. 122° 26' 25".
- Pistol River—K07PI, Pistol River Translator Group, Box 14, Pistol River, OR 97444 (KDRV Ch. 12 Medford)—1-w, lat. 42° 25' 08", long. 124° 23' 08".
- Plush—K04CB, Plush TV Inc., Box 14, Plush, OR 97637 (KOTI Ch. 2 Klamath Falls)—5-w, lat. 42° 18' 30", long. 119° 52' 30".
- Port Orford—K02GF, North Curry Translators Inc., 27 Hamlet Rd., Port Orford, OR 97465 (KCBY-TV Ch. 11 Coos Bay-North Bend)—10-w, lat. 42° 44' 30", long. 124° 30' 30".
- Port Orford—K08AK, California-Oregon Bcstg. Inc., 125 S. Fir, Medford, OR 97501 (KOB1 Ch. 5 Medford)—5-w, lat. 42° 44' 30", long. 124° 30' 30".
- Port Orford—K13AU, North Curry Translators Inc., 27 Hamlet Rd., Port Orford, OR 97465—1-w, lat. 42° 44' 30", long. 124° 30' 30".
- Port Orford—K14GT, Freedom Communications Inc., Box 10, 1440 Rossanley Dr., Medford, OR 97501 (KTVL Ch. 10 Medford)—20.0-w, lat. 42° 44' 30", long. 124° 30' 30".
- Port Orford—K61BU, Oregon Public Bcstg., 7140 S.W. Macadam Ave., Portland, OR 97219 (KOPB-TV Ch. 10 Portland)—100-w, lat. 42° 44' 30", long. 124° 30' 09".
- Portland—K62DV, Estate of A. B. Herman, Helen Herman-Executrix, 6347 N. Marine Dr., Portland, OR 97203 (KBSP-TV Ch. 22 Salem)—750-w, lat. 45° 29' 25", long. 122° 41' 49". Note: Licensed as LPTV.
- Powers—K61EH, Powers TV Translator Inc., Box 296, Powers, OR 97466 (KEZI Ch. 9 Eugene)—20-w, lat. 42° 53' 11", long. 124° 05' 29".
- Powers—K66DG, Powers TV Translator Inc., Box 296, Powers, OR 97466 (KCBY-TV Ch. 11 Coos Bay-North Bend)—20-w, lat. 42° 53' 11", long. 124° 05' 29".
- Powers—K69AM, Powers TV Translator Inc., Box 296, Powers, OR 97466 (KCBY-TV Ch. 11 Coos Bay-North Bend)—20-w, lat. 42° 53' 11", long. 124° 05' 29".
- Powers—K73BR, Powers TV Translator Inc., Box 296, Powers, OR 97466—lat. 42° 53' 12", long. 124° 05' 30".
- Powers & Florence—K64DA, Powers TV Translator Inc., Box 296, Powers, OR 97466 (KEZI Ch. 9 Eugene)—10-w, lat. 42° 53' 11", long. 124° 05' 29".
- Prairie City & Unity—K05JL, Oregon Public Bcstg., 7140 S.W. Macadam Ave., Portland, OR 97219 (KTVR Ch. 13 La Grande)—5.5-w, lat. 44° 26' 25", long. 118° 25' 09".
- Prairie City (rural area S of)—K11LT, Prairie City Lions Club, Box 116, Prairie City, OR 97869 (KBCI-TV Ch. 2 Boise, ID)—1-w, lat. 44° 26' 31", long. 118° 25' 15".
- Prairie City (rural area S of)—K13MM, Prairie City Lions Club, Box 116, Prairie City, OR 97869 (KTVB Ch. 7 Boise, ID)—1-w, lat. 44° 26' 31", long. 118° 25' 15".
- Prairie City (rural areas S & W)—K09ME, Prairie City Lions Club, Box 116, Prairie City, OR 97869 (KAID Ch. 4 Boise, ID)—1-w, lat. 44° 26' 31", long. 118° 25' 15".
- Prairie City (rural areas S & W)—K12LW, Prairie City Lions Club, Box 116, Prairie City, OR 97869 (KVI Ch. 6 Nampa-Boise-Caldwell, ID)—1-w, lat. 44° 26' 31", long. 118° 25' 15".
- Princeton & Virginia Valley—K10IO, Princeton Community TV, 253 N. Broadway, Bums, OR 97720 (KTVB Ch. 7 Boise, ID)—1-w, lat. 43° 15' 00", long. 118° 30' 00".
- Princeton & Virginia Valley region—K13RT, Princeton Community TV, 253 N. Broadway, Bums, OR 97720 (KVI Ch. 6 Nampa-Boise-Caldwell, ID)—1-w, lat. 43° 15' 00", long. 118° 30' 00".
- Prineville—K08KN, King Bcstg. Co., 1501 S.W. Jefferson St., Portland, OR 97201 (KGW Ch. 8 Portland)—lat. 44° 11' 51", long. 120° 58' 35". Note: Licensed as LPTV.
- Prineville—K31CR, KOIN-TV Inc., 222 S.W. Columbia St., Portland, OR 97201 (KOIN Ch. 6 Portland)—1000-w, lat. 44° 11' 51", long. 120° 58' 35".
- Prineville—K44AH, Oregon TV Inc., 735 S.W. 20th Place, Portland, OR 97205 (KPTV Ch. 12 Portland)—100-w, lat. 44° 26' 05", long. 120° 57' 06".
- Prineville—K54AP, Fisher Bcstg. Inc., 100 4th Ave. N, Seattle, WA 98109 (KATU Ch. 2 Portland)—100-w, lat. 44° 26' 17", long. 120° 57' 13".
- Prineville—K66AZ, Resort Bcstg. Co., 62990 O.B. Riley Rd., Bend, OR 97701 (KTVZ Ch. 21 Bend)—1-w, lat. 44° 26' 05", long. 120° 57' 06".
- *Prineville & Redmond—K29CI, Fisher Bcstg. Inc., 100 4th Ave. N, Seattle, WA 98109 (KATU Ch. 2 Portland)—902-w, lat. 44° 11' 51", long. 120° 58' 35".
- Prineville & Redmond—K46AK, King Bcstg. Co., Box 7, Boise, ID 83707 (KGW Ch. 8 Portland)—100-w, lat. 44° 26' 05", long. 120° 57' 06". Holds CP for change to lat. 44° 26' 17", long. 120° 57' 13". BPTT-920214WF.
- *Prineville & Redmond—K50DN, King Bcstg. Co., Box 24525, Seattle, WA 98124 (KGW Ch. 8 Portland)—1000-w, lat. 44° 11' 51", long. 120° 58' 35".
- Prineville & Redmond—K52AK, KOIN-TV, 222 S.W. Columbia St., Portland, OR 97201 (KOIN Ch. 6 Portland)—100-w, lat. 44° 26' 17", long. 120° 57' 13".
- Prineville & vicinity—K68AE, Oregon Public Bcstg., 7140 S.W. Macadam Ave., Portland, OR 97219 (KOPB-TV Ch. 10 Portland)—100-w, lat. 44° 26' 05", long. 120° 57' 06". Requests CP for change to lat. 44° 26' 07", long. 120° 57' 08". BPTT-940413BD.
- Prospect—K02JG, Southern Oregon Public Television Inc., 34 S. Fir St., Medford, OR 97501 (KSYS Ch. 8 Medford)—10-w, lat. 42° 43' 36", long. 122° 36' 28".
- Prospect—K07GI, Prospect Lions Club Inc., Prospect, OR 97536 (KTVL Ch. 10 Medford)—1-w, lat. 42° 43' 36", long. 122° 36' 28".
- Prospect—K13KO, California-Oregon Bcstg. Inc., Box 10185, Eugene, OR 97440 (KCBY-TV Ch. 11 Coos Bay-North Bend)—5-w, lat. 43° 45' 57", long. 122° 25' 08".
- *Redmond—K27DO, Cancell Communications L.P., Suite 975, 400 Perimeter Center Terrace NE, Atlanta, GA 30346 (KPDx Ch. 49 Vancouver, WA)—1000-w, lat. 44° 25' 03", long. 121° 06' 01". Requests modification of CP to lat. 44° 26' 17", long. 120° 57' 13". BMTT-910501DH. Requests assignment of license to KPDX License Partnership. BALTT-940728KN.
- Redmond—See K29CI, Prineville.
- Redmond—See K50DN, Prineville.
- Redmond—See K52AK, Prineville.
- *Reedsport—K02NW, Oregon Public Bcstg., 7140 S.W. Macadam Ave., Portland, OR 97219 (KOAC-TV Ch. 7 Corvallis)—10-w, lat. 43° 41' 53", long. 124° 05' 42".
- Reedsport—K35DL, California-Oregon Bcstg. Inc., Box 10185, Eugene, OR 97440 (KOB1 Ch. 5 Medford)—20-w, lat. 43° 40' 40", long. 124° 06' 36".
- *Richland—K08KW, Oregon Public Bcstg., 7140 S.W. Macadam Ave., Portland, OR 97219 (KTVR Ch. 13 La Grande)—1-w, lat. 44° 36' 32", long. 117° 16' 40".
- Richmond—K03BJ, Spray Community TV Inc., Spray, OR 97874 (KOIN Ch. 6 Portland)—1-w, lat. 44° 45' 28", long. 119° 57' 45".
- Riddle—See K02CG, Canyonville.
- Riddle—See K07KT, Canyonville.
- Riddle—See K11GH, Tri-City.
- Riley & Alkali Lake—K06GE, Countrywide TV Inc., Box 133, Bums, OR 97720 (KTVL Ch. 10 Medford)—10-w, lat. 43° 33' 30", long. 120° 04' 28".
- Riley, Alkalai Lake & Christmas Valley—K05HO, Countywide TV Translator District, Box 149, Bend, OR 97709 (KTVZ Ch. 21 Bend)—10-w, lat. 43° 33' 30", long. 120° 04' 28".
- Riverside—K09ML, Riverside Community TV, 253 N. Broadway, Bums, OR 97720 (KIVI Ch. 6 Nampa-Boise-Caldwell, ID)—2.5-w, lat. 43° 31' 29", long. 118° 11' 08".
- Riverside—K11LO, Riverside Community TV, 253 N. Broadway, Bums, OR 97720 (KTVB Ch. 7 Boise, ID)—1-w, lat. 43° 31' 29", long. 118° 11' 08".
- Riverside—K13ME, Riverside Community TV, 253 N. Broadway, Bums, OR 97720 (KBCI-TV Ch. 2 Boise, ID)—1-w, lat. 43° 31' 29", long. 118° 11' 08".
- Rockaway—K47CD, North Tillamook County TV Translators Inc., Box 58, Rockaway, OR 97136 (KATU Ch. 2 Portland)—100-w, lat. 45° 44' 27", long. 123° 56' 10".
- Rockaway—K70CV, North Tillamook County TV Translators Inc., Box 58, Rockaway, OR 97136—lat. 45° 44' 27", long. 123° 56' 10".
- Rockaway—K72DO, North Tillamook County TV Translators Inc., Box 58, Rockaway, OR 97136—lat. 45° 44' 27", long. 123° 56' 10".
- Rockaway—K74BU, North Tillamook County TV Translators Inc., Box 58, Rockaway, OR 97136—lat. 45° 44' 27", long. 123° 56' 10".
- Rockaway & Manzanilla—K44AV, North Tillamook County TV Translators Inc., Box 58, Rockaway, OR 97136 (KGW Ch. 8 Portland)—100-w, lat. 45° 44' 27", long. 123° 56' 10".
- Rockaway & vicinity—K53BV, North Tillamook County TV Translators Inc., Box 58, Rockaway, OR 97136 (KPTV Ch. 12

Translators—Oregon

- Portland—100-w, lat. 45° 44' 27", long. 123° 56' 10".
- Rockaway & vicinity**—K778G, North Tillamook County TV Translators Inc., Box 58, Rockaway, OR 97136 (KOIN Ch. 6 Portland)—20-w, lat. 45° 44' 27", long. 123° 56' 10".
- Rockaway, Manzanita, Mohler, Neah-Kah-Nie, Nehalem & Wheeler**—K57DK, North Tillamook County TV Translators Inc., Box 58, Rockaway, OR 97136 (KOPB-TV Ch. 10 Portland)—10-w, lat. 45° 44' 27", long. 123° 56' 10".
- Rogue River**—K038Z, Freedom Communications Inc., Box 10, 1440 Rossanley Dr., Medford, OR 97501 (KTVL Ch. 10 Medford)—10-w, lat. 42° 26' 56", long. 123° 11' 22".
- Rogue River**—K67EX, Better Life Television, 36505 Ditch Creek Rd., Rogue River, OR 97537—100-w, lat. 42° 25' 35", long. 123° 08' 58".
- Rome**—K10GM, Rome TV District, 3747 Kiger Rd., Jordan Valley, OR 97910 (KBCI-TV Ch. 2 Boise, ID)—1-w, lat. 42° 51' 08", long. 117° 41' 09".
- Roseburg**—K29AX, California-Oregon Bcstg. Inc., Box 10185, Eugene, OR 97440 (KROZ Ch. 36 Roseburg)—100-w, lat. 43° 12' 03", long. 123° 22' 58". Note: Licensed as LPTV.
- ***Roseburg**—K57FS, Better Life Television, 36505 Ditch Creek Rd., Rogue River, OR 97537 (K65EJ Ch. 65 Grants Pass)—100-w, lat. 43° 12' 03", long. 123° 22' 58".
- Roseburg**—K62DR, California-Oregon Bcstg. Inc., Box 10185, Eugene, OR 97440 (KOBI Ch. 5 Medford)—100-w, lat. 43° 12' 03", long. 123° 22' 58". Note: Licensed as LPTV.
- Roseburg**—K66BF, Oregon Public Bcstg., 7140 S.W. Macadam Ave., Portland, OR 97219 (KOAC-TV Ch. 7 Corvallis)—100-w, lat. 43° 12' 10", long. 123° 22' 55".
- Roseburg, Deer Creek, Garden Valley, Glengary area, Oak (N area), Roseburg (S & W area) & Winchester**—K53CU, KEZI Inc., Box 7009, Eugene, OR 97401 (KEZI Ch. 9 Eugene)—100-w, lat. 43° 12' 22", long. 123° 21' 56".
- Ruch & Applegate**—K13PI, Southern Oregon Public Television Inc., 34 S. Fir St., Medford, OR 97501 (KSYS Ch. 8 Medford)—5-w, lat. 42° 13' 17", long. 123° 01' 27".
- Ruch & Applegate**—K43BJ, Soda Mountain Bcstg. Inc., 2225 Coburg Rd., Eugene, OR 97401 (KDRV Ch. 12 Medford)—20-w, lat. 42° 13' 09", long. 123° 01' 30".
- Salem**—K30EH, King Bcstg. Co., 1501 S.W. Jefferson St., Portland, OR 97201 (KGW Ch. 8 Portland)—10-w, lat. 45° 12' 53", long. 123° 45' 14". Holds CP for change to lat. 44° 59' 05", long. 123° 08' 30". BPTT-930402ZW.
- ***Salem & Dallas**—K27ER, Cannell Communications L.P., Suite 975, 400 Perimeter Center Terrace NE, Atlanta, GA 30346 (KPDX Ch. 49 Vancouver, WA)—1000-w, lat. 44° 59' 05", long. 123° 08' 30". Requests CP for change to 5.5-w. BPTT-JE0415ZR. Requests assignment to KPDX License Partnership. BALTT-940728KI.
- Scottsburg**—K02DB, Eugene Television Inc., Box 1313, Eugene, OR 97440 (KVAL-TV Ch. 13 Eugene)—10-w, lat. 43° 38' 00", long. 123° 49' 00".
- Scottsburg**—K06IO, KEZI Inc., Box 7009, Eugene, OR 97401 (KEZI Ch. 9 Eugene)—10-w, lat. 43° 38' 12", long. 123° 49' 31".
- Seal Rock**—See K66AS, Newport.
- Seaside**—K71AP, Seaside Video Club, Box 74, 606 12th Ave., Seaside, OR 97138—lat. 45° 57' 11", long. 123° 56' 16".
- ***Seaside & Astoria**—K21DE, Cannell Communications L.P., Suite 975, 400 Perimeter Center Terrace NE, Atlanta, GA 30346 (KPDX Ch. 49 Vancouver, WA)—1000-w, lat. 46° 00' 10", long. 123° 54' 58". Requests assignment of permit to KPDX License Partnership. BAPTT-940728KO.
- Seaside & Cannon Beach**—K62BF, Oregon Public Bcstg., 7140 S.W. Macadam Ave., Portland, OR 97219—100-w, lat. 45° 57' 11", long. 123° 56' 16".
- Seaside, Gearhart & Warrenton**—K75AJ, Seaside Video Club, 606 12th Ave., Seaside, OR 97138 (KOIN Ch. 6 Portland)—100-w, lat. 45° 57' 11", long. 123° 56' 16".
- Seaside, Gearhart & Warrenton**—K78AQ, Seaside Video Club, 606 12th Ave., Seaside, OR 97138 (KPTV Ch. 12 Portland)—20-w, lat. 45° 57' 11", long. 123° 56' 16".
- Seaside, Gearhart & Warrenton**—K81AQ, Seaside Video Club, 606 12th Ave., Seaside, OR 97138 (KGW Ch. 8 Portland)—20-w, lat. 45° 57' 11", long. 123° 56' 16".
- Selma**—See K51BV, Cave Junction.
- Seven Oaks**—See K03EI, Tofo.
- Severance Ranch**—See K02JN, L/S Ranch.
- Severance Ranch**—See K06JN, L/S Ranch.
- Shady Cove**—K13PE, Southern Oregon Public Television Inc., 34 S. Fir St., Medford, OR 97501 (KSYS Ch. 8 Medford)—5-w, lat. 42° 42' 21", long. 122° 47' 06".
- Silver Lake**—K02EI, Silver Lake Community TV Assn., Box 196, Silver Lake, OR 97638 (KEZI Ch. 9 Eugene)—1-w, lat. 43° 03' 18", long. 121° 02' 16".
- Silver Lake**—K04AY, Silver Lake Community TV Assn., Box 196, Silver Lake, OR 97638 (KOIN Ch. 6 Portland)—1-w, lat. 43° 03' 18", long. 121° 02' 36".
- Silver Lake**—K08LG, Oregon Public Bcstg., 7140 S.W. Macadam Ave., Portland, OR 97219 (KOAB-TV Ch. 3 Bend)—10-w, lat. 43° 09' 55", long. 120° 52' 50".
- Silver Lake**—K11RM, Silver Lake Community TV Assn., Box 196, Silver Lake, OR 97638 (KOBI Ch. 5 Medford)—10-w, lat. 43° 09' 55", long. 120° 52' 50".
- South Beach**—See K66AS, Newport.
- South Willamette**—See K11GT, Eugene.
- Spray**—K07EM, Spray Community TV Inc., Spray, OR 97874 (KOIN Ch. 6 Portland)—0.66-w, lat. 44° 48' 15", long. 119° 47' 25".
- Springfield**—See K57EL, Eugene.
- Springfield**—See K65ER, Eugene.
- Squaw Valley**—K07KZ, Northwest Television Inc., Box 1313, Eugene, OR 97405 (KCBY-TV Ch. 11 Coos Bay-North Bend)—5-w, lat. 42° 24' 03", long. 124° 21' 29".
- Squaw Valley**—K13MI, Community TV Assn. Inc., Box 9, Gold Beach, OR 97444 (KIEM-TV Ch. 3 Eureka, CA; KOBI Ch. 5 Medford)—5-w, lat. 42° 24' 03", long. 124° 21' 29".
- Squaw Valley, Gold Beach, Nesika Beach, North Bank & Wedderburn**—K02IQ, Soda Mountain Bcstg. Inc., 2225 Coburg Rd., Eugene, OR 97401 (KDRV Ch. 12 Medford)—20-w, lat. 42° 24' 03", long. 124° 21' 29".
- Steamboat**—K02KO, Oregon Public Bcstg., 7140 S.W. Macadam Ave., Portland, OR 97219—lat. 43° 20' 38", long. 122° 41' 23".
- Summer Lake**—K07FW, Paisley TV Inc., Box 128, Paisley, OR 97636 (KOTI Ch. 2 Klamath Falls)—1-w, lat. 42° 50' 30", long. 120° 47' 25".
- Summerville**—See K52DT, Imbler.
- Sun River & La Pine**—K62AJ, Fisher Bcstg. Inc., 100 4th Ave. N, Seattle, WA 98109 (KATU Ch. 2 Portland)—20-w, lat. 44° 20' 11", long. 121° 11' 15". Holds CP for change to lat. 43° 52' 25", long. 121° 30' 11".
- Sutherlin**—See K11BX, Idleyld Park.
- Sutherlin**—See K68BG, Glide.
- Sweet Home**—K05AQ, East Linn Community Telecasters Inc., 40421 Holley Heights Loop, Sweet Home, OR 97386 (KPTV Ch. 12 Portland)—1-w, lat. 44° 24' 11", long. 122° 48' 10".
- Sweet Home**—K11CG, East Linn Community Telecasters Inc., 40421 Holley Heights Loop, Sweet Home, OR 97386 (KGW Ch. 8 Portland)—1-w, lat. 44° 24' 11", long. 122° 48' 10".
- Swisshome**—K02AP, Siuslaw Translator Inc., Box 43, Swisshome, OR 97480 (KOIN Ch. 6 Portland)—1-w, lat. 44° 03' 19", long. 123° 48' 52".
- Swisshome**—K04AW, Siuslaw Translator Inc., Box 43, Swisshome, OR 97480 (KEZI Ch. 9 Eugene)—1-w, lat. 44° 03' 19", long. 123° 48' 52".
- Swisshome**—K05AN, Siuslaw Translator Inc., Box 43, Swisshome, OR 97480 (KVAL-TV Ch. 13 Eugene)—1-w, lat. 44° 03' 19", long. 123° 48' 52".
- Talent**—See K04EQ, Ashland.
- Talent**—See K16CU, Phoenix.
- Terrebonne**—K57CH, Oregon TV Inc., 735 S.W. 20th Place, Portland, OR 97205 (KPTV Ch. 12 Portland)—20-w, lat. 44° 20' 11", long. 121° 11' 15".
- Terrebonne**—K60BQ, King Bcstg. Co., 1501 S.W. Jefferson St., Portland, OR 97201 (KGW Ch. 8 Portland)—20-w, lat. 44° 20' 11", long. 121° 11' 15".
- Terrebonne**—K65AE, KOIN-TV Inc., 222 S.W. Columbia St., Portland, OR 97201 (KOIN Ch. 6 Portland)—20-w, lat. 44° 20' 11", long. 121° 11' 15".
- The Dalles**—K51EH, Cannell Communications L.P., Suite 975, 400 Perimeter Center Terrace NE, Atlanta, GA 30346 (KPDX Ch. 49 Vancouver, WA)—1000-w, lat. 45° 42' 43", long. 121° 06' 58". Note: Licensed as LPTV.
- The Dalles**—K59EK, King Bcstg. Co., Box 24525, Seattle, WA 98124 (KGW Ch. 8 Portland)—100-w, lat. 45° 42' 43", long. 121° 06' 58".
- The Dalles**—K64BK, KOIN-TV Inc., 222 S.W. Columbia St., Portland, OR 97201 (KOIN Ch. 6 Portland)—100-w, lat. 45° 42' 43", long. 121° 06' 58".
- The Dalles & Dufur, OR & Goldendale, WA**—K66AH, Oregon Public Bcstg., 7140 S.W. Macadam Ave., Portland, OR 97219 (KOPB-TV Ch. 10 Portland)—100-w, lat. 45° 12' 41", long. 121° 44' 05".
- The Dalles, OR & Goldendale, WA**—K61BX, Fisher Bcstg. Inc., 100 4th Ave. N, Seattle, WA 98109 (KATU Ch. 2 Portland)—100-w, lat. 45° 42' 43", long. 121° 06' 58".
- The Dalles, OR & Goldendale, WA**—K69AH, Oregon Television Inc., 735 S.W. 20th Place, Portland, OR 97205 (KPTV Ch. 12 Portland)—10-w, lat. 45° 42' 43", long. 121° 06' 58".
- Tigard**—See K18EL, Newburg.

- Tillamook**—K35CR, Cannell Communications L.P., Suite 975, 400 Perimeter Center Terrace NE, Atlanta, GA 30346 (KPDX Ch. 49 Vancouver, WA)—1000-w, lat. 45° 27' 21", long. 123° 49' 49". Requests assignment of license to KPDX License Partnership. BALTT-940728KG.
- Tillamook**—K43EJ, Fisher Bcstg. Inc., Box 2, 2153 Sandy Blvd., Portland, OR 97207—20-w, lat. 45° 12' 51", long. 123° 45' 11".
- Tillamook**—K71AL, Cannell Communications L.P., Suite 975, 400 Perimeter Center Terrace NE, Atlanta, GA 30346 (KPTV Ch. 12 Portland)—10-w, lat. 45° 12' 53", long. 123° 45' 14". Requests CP for change from Ch. 71 to Ch. 35, lat. 45° 31' 22", long. 122° 45' 07". BPTT-JE0415ZU.
- Tillamook**—K73CC, King Bcstg. Co., 1501 S.W. Jefferson St., Portland, OR 97201 (KOAC-TV Ch. 7 Corvallis; KGW Ch. 8 Portland)—10-w, lat. 45° 12' 53", long. 123° 45' 14". Requests CP for change from Ch. 73 to Ch. 40, lat. 45° 12' 51", long. 123° 45' 11". BPTT-931109IB.
- Tillamook**—K79AE, Tillamook TV Translators Inc., Box 295, Tillamook, OR 97141 (KOIN Ch. 6 Portland)—10-w, lat. 45° 12' 53", long. 123° 45' 14". Requests CP for change from Ch. 79 to Ch. 52, lat. 45° 12' 51", long. 123° 45' 11". BPTT-940414NP.
- Toketee Falls**—K07DS, Toketee Falls Improvement Club, Toketee Falls Rte., Idlelyd Park, OR 97447 (KOBI Ch. 5 Medford)—1-w, lat. 43° 16' 27", long. 122° 25' 57".
- Toketee Falls**—K12FZ, Toketee Falls Improvement Club, Toketee Falls Rte., Idlelyd Park, OR 97447 (KTVL Ch. 10 Medford)—1-w, lat. 43° 16' 27", long. 122° 25' 57".
- Tolo, Eagle Point, Seven Oaks & White City**—K03EI, California-Oregon Bcstg. Inc., Box 10185, Eugene, OR 97440 (KOBI Ch. 5 Medford)—5-w, lat. 42° 22' 37", long. 122° 50' 49".
- Toro**—See K55DQ, Gold Hill.
- Tri-City**—See K07KT, Canyonville.
- Tri-City**—K19AD, KMTR Inc., Box 7308, Eugene, OR 97401 (KMTR Ch. 16 Eugene)—lat. 43° 00' 13", long. 123° 21' 26". Note: Licensed as LPTV.
- Tri-City, Canyonville & Riddle**—K11GH, Southwest Oregon Television Bcstg. Corp., 1850 N.E. Stephens St., Roseburg, OR 97470 (KPIC Ch. 4 Roseburg)—1-w, lat. 42° 54' 06", long. 123° 17' 07".
- Twickenham**—K10EG, Spray Community TV Inc., Spray, OR 97874 (KOIN Ch. 6 Portland)—0.66-w, lat. 44° 44' 45", long. 120° 12' 20".
- Ukiah**—K03BQ, Ukiah TV Assn., Box 187, Ukiah, OR 97880 (KNDU Ch. 25 Richland-Pasco-Kennewick, WA)—1-w, lat. 45° 07' 30", long. 118° 56' 45".
- Umatilla**—See K32DE, Pendleton.
- Umatilla**—See K36CV, Pendleton.
- Umatilla**—See K38AH, Pendleton.
- Umatilla County**—See K5980, Pendleton.
- Umatilla County rural area**—K28EC, Cannell Communications L.P., Suite 975, 400 Perimeter Center Terrace NE, Atlanta, GA 30346 (KPDX Ch. 49 Vancouver, WA)—100-w, lat. 45° 12' 47", long. 119° 17' 41". Note: Licensed as LPTV.
- Umatilla River Valley**—K03AX, Umatilla River TV Assn. Inc., Box 29A, Rte. 1, Adams, OR 97810 (KEPR-TV Ch. 19 Pasco-Kennewick-Richland, WA)—1-w, lat. 45° 41' 33", long. 118° 21' 54".
- Union**—See K62BK, Elgin.
- Union**—See K64BB, La Grande.
- Union**—See K66BO, Elgin.
- Union**—See K68AH, Elgin.
- Union Gap**—See K12IA, Oakland.
- Unity**—See K05JL, Prairie City.
- Upper Deschutes River**—See K04BJ, La Pine.
- Upper Deschutes River**—See K11GQ, La Pine.
- Upper Deschutes River**—See K13JF, La Pine.
- Vale**—K11MK, City of Vale, 252 B St., Vale, OR 97918 (KBCL-TV Ch. 2 Boise, ID)—1-w, lat. 43° 58' 37", long. 117° 13' 22".
- Vale**—K13NC, City of Vale, 252 B St., Vale, OR 97918 (KTVB Ch. 7 Boise, ID)—1-w, lat. 43° 58' 37", long. 117° 13' 22".
- Vale**—See K15DY, Ontario.
- Valley Falls**—See K04JN, Paisley.
- Valley Falls**—See K06BP, Paisley.
- Virginia Valley**—See K10IO, Princeton.
- Virginia Valley**—See K13RT, Princeton.
- Wallowa**—K59BN, Oregon Public Bcstg., 7140 S.W. Macadam Ave., Portland, OR 97219 (KTVR Ch. 13 La Grande)—10-w, lat. 45° 35' 28", long. 117° 35' 45".
- Wallowa**—K77AW, Wallowa Valley TV Assn. Inc., Star Rte., Enterprise, OR 97828—lat. 45° 35' 28", long. 117° 35' 45".
- Wallowa**—K81AF, Wallowa Valley TV Assn. Inc., Star Rte., Enterprise, OR 97828—lat. 45° 35' 28", long. 117° 35' 45".
- Wallowa Valley**—K53AG, Wallowa Valley TV Assn. Inc., Star Rte., Enterprise, OR 97828 (KREM-TV Ch. 2 Spokane, WA)—20-w, lat. 45° 35' 28", long. 117° 35' 45".
- Wallowa Valley**—K55BJ, Wallowa Valley TV Assn. Inc., Star Rte., Enterprise, OR 97828 (KXLY-TV Ch. 4 Spokane, WA)—20-w, lat. 45° 35' 28", long. 117° 35' 45".
- Wallowa Valley**—K57AT, Wallowa Valley TV Assn. Inc., Star Rte., Enterprise, OR 97828—20-w, lat. 45° 35' 28", long. 117° 35' 45".
- Wallowa Valley**—K63AT, Wallowa Valley TV Assn. Inc., Star Rte., Enterprise, OR 97828 (KREM-TV Ch. 2 Spokane, WA)—100-w, lat. 45° 22' 45", long. 117° 22' 31".
- Wallowa Valley**—K65AY, Wallowa Valley TV Assn. Inc., Star Rte., Enterprise, OR 97828 (KXLY-TV Ch. 4 Spokane, WA)—100-w, lat. 45° 22' 45", long. 117° 22' 31".
- Wallowa Valley**—K67BF, Wallowa Valley TV Assn. Inc., Star Rte., Enterprise, OR 97828 (KHQ-TV Ch. 6 Spokane, WA)—100-w, lat. 45° 22' 45", long. 117° 22' 31".
- Wallowa Valley**—K69AD, Wallowa Valley TV Assn. Inc., Star Rte., Enterprise, OR 97828 (KSPS-TV Ch. 7 Spokane, WA)—20-w, lat. 45° 22' 45", long. 117° 22' 31".
- Warrenton**—See K75AJ, Seaside.
- Warrenton**—See K78AQ, Seaside.
- Warrenton**—See K81AQ, Seaside.
- Wasco**—K33CJ, North Sherman TV Co-op, Box 292, Wasco, OR 97065 (KATU Ch. 2 Portland)—20-w, lat. 45° 44' 26", long. 120° 43' 46".
- Wasco**—K41CL, North Sherman TV Co-op, Box 292, Wasco, OR 97065 (KGW Ch. 8 Portland)—100-w, lat. 45° 44' 26", long. 120° 43' 46".
- Wasco**—K57CQ, North Sherman TV Co-op, Box 292, Wasco, OR 97065 (KOIN Ch. 6 Portland)—100-w, lat. 45° 44' 26", long. 120° 43' 46".
- Wasco**—K62AS, Sherman County Intermediate Education District, Star Rte. Box 95, Moro, OR 97039 (KTVR Ch. 13 La Grande)—100-w, lat. 45° 44' 26", long. 120° 43' 46".
- Wasco & Happner**—K67AO, North Sherman TV Co-op, Box 292, Wasco, OR 97065 (KPTV Ch. 12 Portland)—100-w, lat. 45° 44' 26", long. 120° 43' 46".
- Wedderburn**—See K02IQ, Squaw Valley.
- Wedderburn**—K04MG, Community TV Assn. Inc., Box 9, Gold Beach, OR 97444 (KSYS Ch. 8 Medford)—20-w, lat. 42° 24' 03", long. 124° 21' 29".
- West Side**—See K07NR, Lakeview.
- Weston**—See K05BQ, Athena.
- Weston**—K11LE, Wildhorse Farmers TV Assn., Box 236, Weston, OR 97886 (KNDU Ch. 25 Richland-Pasco-Kennewick, WA)—1-w, lat. 45° 47' 53", long. 118° 23' 50".
- Wheeler**—See K57DK, Rockaway.
- White City**—See K03EI, Tolo.
- Williams**—K02JJ, Southern Oregon Public Television Inc., 34 S. Fir St., Medford, OR 97501 (KSYS Ch. 8 Medford)—1-w, lat. 42° 10' 00", long. 123° 17' 53".
- Williams**—K04JP, Freedom Communications Inc., Box 10, 1440 Rossanley Dr., Medford, OR 97501 (KTVL Ch. 10 Medford)—5-w, lat. 42° 10' 00", long. 123° 17' 53".
- Williams**—K07HS, California-Oregon Bcstg. Inc., Box 10185, Eugene, OR 97440 (KOBI Ch. 5 Medford)—5-w, lat. 42° 10' 00", long. 123° 17' 53".
- Willowdale**—K03EZ, Cross Keys TV Corp., Box 440, Madras, OR 97741 (KOAC-TV Ch. 7 Corvallis)—1-w, lat. 44° 47' 13", long. 120° 56' 31".
- Willowdale**—K05GK, Cross Keys TV Corp., Box 440, Madras, OR 97741 (KEZI Ch. 9 Eugene)—1-w, lat. 44° 47' 13", long. 120° 56' 31".
- Willowdale**—K110L, Cross Keys TV Corp., Box 440, Madras, OR 97741 (KVAL-TV Ch. 13 Eugene)—1-w, lat. 44° 47' 13", long. 120° 56' 31".
- Winchester**—See K53CU, Roseburg.
- Winchester**—See K68BG, Glide.
- Windy Creek, Azalea, Glendale & Wolf Creek**—K02GT, Glendale TV Booster Club, Box 113, Glendale, OR 97442 (KEZI Ch. 9 Eugene)—1-w, lat. 42° 43' 45", long. 123° 23' 12".
- Winston**—K07IL, KEZI Inc., Box 7009, Eugene, OR 97401 (KEZI Ch. 9 Eugene)—1-w, lat. 43° 07' 51", long. 123° 25' 06".
- Wolf Creek**—See K02GT, Windy Creek.
- Wolf Creek**—See K12FV, Glendale.
- Wolf Creek**—See K48BS, Glendale.
- Yoncalla**—K20EN, California-Oregon Bcstg. Inc., Box 10185, Eugene, OR 97440 (KROZ Ch. 36 Roseburg)—100-w, lat. 43° 38' 19", long. 123° 19' 33". Note: Licensed as LPTV.

Translators—Oregon

Yoncalla—K39CL, California-Oregon Bcstg. Inc., Box 10185, Eugene, OR 97440 (KOBI Ch. 5 Medford)—100-w, lat. 43° 43' 04", long. 122° 50' 15". Note: Licensed as LPTV.

Pennsylvania

Allentown-Bethlehem—W26AD, WNEP-TV Inc., 229 W. 43rd St., New York, NY 10036 (WNEP-TV Ch. 16 Scranton & Wilkes-Barre)—100-w, lat. 40° 34' 01", long. 75° 26' 05".

Altoona—W63AJ, Evergreen Bcstg. Corp., 1450 Scalp Ave., Johnstown, PA 15904 (WWCP-TV Ch. 8 Johnstown)—100-w, lat. 40° 29' 51", long. 78° 08' 00".

Altoona (Fairview-Wehnwood section)—W57AH, Evergreen Bcstg. Corp., 1450 Scalp Ave., Johnstown, PA 15904 (WWCP-TV Ch. 8 Johnstown)—100-w, lat. 40° 34' 06", long. 78° 26' 38". Requests CP to change city of license to Brockport, lat. 41° 14' 56", long. 78° 38' 33". BPTT-JF0415BL.

***Altoona (Pleasant Valley & west side of business district)**—W68AG, John R. Powley, Box 191, RD, Dysart, PA 16636—100-w, lat. 40° 31' 02", long. 78° 23' 10".

Bellefonte, State College & Unionville—W77AD, AGM Television, Box 124, Lemont, PA 16851—100-w, lat. 40° 53' 32", long. 77° 51' 49".

Bellefonte, State College & Unionville—W79AN, AGM Television, Box 124, Lemont, PA 16851 (WJAG-TV Ch. 6 Johnstown)—100-w, lat. 40° 53' 32", long. 77° 51' 49".

Bethlehem—See W26AD, Allentown.

Brookville—W51AO, Praise Time Ministries, Box 464, Brookville, PA 15825 (WPCB-TV Ch. 40 Greensburg-Pittsburgh)—lat. 41° 07' 11", long. 79° 06' 51".

Butler—W43AX, Abacus Television, No. 101, 1801 Columbia Rd. NW, Washington, DC 20009-2031 (W69CC Ch. 69 Pittsburgh)—1000-w, lat. 40° 53' 51", long. 79° 52' 22". Note: Licensed as LPTV.

Canton & Troy areas—W65AA, Northeastern Pennsylvania ETV Assn., The Public Bcstg. Center, Pittston, PA 18640 (WVIA-TV Ch. 44 Scranton, Wilkes-Barre & Hazleton)—100-w, lat. 41° 39' 03", long. 76° 42' 23".

Chambersburg—W38AN, WITF Inc., Box 2954, Harrisburg, PA 17105 (WITF-TV Ch. 33 Harrisburg)—100-w, lat. 40° 03' 00", long. 77° 44' 54".

***Charlertoi**—W47BH, Abacus Television, 1801 Columbia Rd. NW, Washington, DC 20009 (W69CC Ch. 69 Pittsburgh)—1000-w, lat. 49° 07' 25", long. 79° 53' 47". Note: Licensed as LPTV.

Clarks Summit—W19AR, Vision Communications Inc., 106 Possum Way, Clarks Summit, PA 18411 (WYOU Ch. 22 Scranton & Wilkes-Barre)—100-w, lat. 41° 27' 59", long. 75° 41' 09".

Clarks Summit, Dalton & Waverly—W32AD, WNEP-TV Inc., 229 W. 43rd St., New York, NY 10036 (WNEP-TV Ch. 16 Scranton & Wilkes-Barre)—100-w, lat. 41° 28' 01", long. 75° 41' 12".

Clarks Summit, Dalton, Scranton (portions) & Waverly—W48AQ, Northeastern Pennsylvania ETV Assn., The Public Bcstg. Center, Pittston, PA 18640 (WVIA-TV Ch. 44 Scranton, Wilkes-Barre & Hazleton)—100-w, lat. 41° 28' 01", long. 75° 41' 12".

Clarks Summit, Dalton, Scranton (portions), Waverly & Dickson City—W51BP, WBRE Assoc., 62 S. Franklin St., Wilkes-Barre, PA 18773 (WBRE-TV Ch. 28 Wilkes-Barre & Scranton)—1000-w, lat. 41° 28' 01", long. 75° 41' 12".

Dalton—See W32AD, Clarks Summit.

Dalton—See W48AQ, Clarks Summit.

Dalton—See W51BP, Clarks Summit.

Dickson City—See W51BP, Clarks Summit.

East Towanda—See W25AQ, Towanda.

Elliottsburg—W12CA, Ronald E. Deitrich, Box 155, Rte. 1, Elliottsburg, PA 17024 (WKBS-TV Ch. 47 Altoona)—10-w, lat. 40° 24' 24", long. 77° 18' 32".

***Erie**—W44AG, Trinity Bcstg. Network Inc., Box C-11949, Santa Ana, CA 92711 (KTBN-TV Ch. 40 Santa Ana-Los Angeles, CA)—1000-w, lat. 42° 02' 20", long. 80° 03' 45". Note: Licensed as LPTV.

Fairview-Wehnwood—See W57AH, Altoona.

***Freedom**—W25BK, Abacus Television, No. 101, 1801 Columbia Rd. NW, Washington, DC 20009-2031 (W69CC Ch. 69 Pittsburgh)—842-w, lat. 40° 41' 34", long. 80° 15' 04". Note: Licensed as LPTV.

Greensburg—W28AW, Abacus Television, No. 101, 1801 Columbia Rd. NW, Washington, DC 20009-2031 (W69CC Ch. 69 Pittsburgh)—1000-w, lat. 40° 18' 14", long. 79° 35' 48". Note: Licensed as LPTV.

Harrisburg—W53HJ, Tele/Visual Corp., 50 Palmer Dr., Camp Hill, PA 17011—100-w, lat. 40° 11' 30", long. 76° 52' 03".

Harrisburg—W65AV, Tele/Visual Corp., 50 Palmer Dr., Camp Hill, PA 17011 (WTV Ch. 51 Reading)—100-w, lat. 40° 11' 30", long. 76° 52' 03".

Hawley & Paupack—W62AO, Northeastern Pennsylvania ETV Assn., The Public Bcstg. Center, Pittston, PA 18640 (WVIA-

TV Ch. 44 Scranton, Wilkes-Barre & Hazleton)—100-w, lat. 41° 29' 03", long. 75° 10' 28".

Honesdale—W80AM, Northeastern Pennsylvania ETV Assn., The Public Bcstg. Center, Pittston, PA 18640 (WVIA-TV Ch. 44 Scranton, Wilkes-Barre & Hazleton)—100-w, lat. 41° 34' 45", long. 75° 15' 08".

***Kittanning**—W64BL, Abacus Television, No. 101, 1801 Columbia Rd. NW, Washington, DC 20009-2031 (W69CC Ch. 69 Pittsburgh)—1000-w, lat. 40° 47' 19", long. 79° 32' 05". Note: Licensed as LPTV.

Laceyville & Wyalusing—W77AJ, Northeastern Pennsylvania ETV Assn., The Public Bcstg. Center, Pittston, PA 18640 (WVIA-TV Ch. 44 Scranton, Wilkes-Barre & Hazleton)—100-w, lat. 41° 37' 47", long. 76° 13' 04".

Lake Ariel—See W56AQ, Waymart.

Mansfield—W54AV, Vision Communications Inc., 106 Possum Way, Clarks Summit, PA 18411 (WYOU Ch. 22 Scranton & Wilkes-Barre)—100-w, lat. 41° 45' 34", long. 76° 55' 31".

Mansfield & neighboring area—W63AB, Northeastern Pennsylvania ETV Assn., The Public Bcstg. Center, Pittston, PA 18640 (WVIA-TV Ch. 44 Scranton, Wilkes-Barre & Hazleton)—100-w, lat. 41° 45' 34", long. 76° 55' 31".

Martinsburg—W65AL, Evergreen Bcstg. Corp., 1450 Scalp Ave., Johnstown, PA 15904 (WWCP-TV Ch. 8 Johnstown)—100-w, lat. 40° 17' 37", long. 78° 15' 38".

Mehoopany—See W66AB, Meshoppen.

Meshoppen, Mehoopany & Tunkhannock—W66AB, Northeastern Pennsylvania ETV Assn., The Public Bcstg. Center, Pittston, PA 18640 (WVIA-TV Ch. 44 Scranton, Wilkes-Barre & Hazleton)—100-w, lat. 41° 30' 45", long. 76° 04' 16".

Minersville—See W24BL, Pottsville.

Minersville—See W61AG, Pottsville.

Minersville—See W66AI, Pottsville.

***New Castle**—W64BI, Abacus Television, No. 101, 1801 Columbia Rd. NW, Washington, DC 20009-2031 (W69CC Ch. 69 Pittsburgh)—1000-w, lat. 40° 56' 22", long. 80° 23' 38". Note: Licensed as LPTV.

Palmerton—W83AA, Radio New Jersey, Box 100, Hackettstown, NJ 07840—lat. 40° 46' 54", long. 75° 38' 42".

Palmerton, Slatedale & Slatington—W73AA, WBRE Assoc., 62 S. Franklin St., Wilkes-Barre, PA 18773 (WBRE-TV Ch. 28 Wilkes-Barre & Scranton)—100-w, lat. 40° 46' 54", long. 75° 38' 42".

Paupack—See W62AQ, Hawley.

Philadelphia—W35AB, Perenchio TV Inc., Suite 680, 1901 Ave. of the Stars, Los Angeles, CA 90067 (WXTV Ch. 41 New York, NY-Paterson, NJ)—1000-w, lat. 40° 02' 21", long. 75° 14' 13". Note: Operating as LPTV. Requests CP to change from Ch. 35 to Ch. 42. BPTT-HF0308VH.

Pine Grove—W59AE, Northeastern Pennsylvania ETV Assn., The Public Bcstg. Center, Pittston, PA 18640 (WVIA-TV Ch. 44 Scranton, Wilkes-Barre & Hazleton)—lat. 40° 31' 55", long. 76° 11' 49".

Pleasant Valley—See W68AG, Altoona.

Port Carbon—See W24BL, Pottsville.

Port Carbon—See W61AG, Pottsville.

Port Carbon—See W66AI, Pottsville.

Pottsville, Minersville & Port Carbon—W24BL, WBRE Assoc., 62 S. Franklin St., Wilkes-Barre, PA 18773 (WBRE-TV Ch. 28 Wilkes-Barre & Scranton)—100-w, lat. 40° 40' 38", long. 76° 12' 04".

Pottsville, Minersville & Port Carbon—W61AG, WNEP-TV Inc., 229 W. 43rd St., New York, NY 10036 (WNEP-TV Ch. 16 Scranton & Wilkes-Barre)—100-w, lat. 40° 40' 33", long. 76° 11' 54".

Pottsville, Minersville & Port Carbon—W66AI, Vision Communications Inc., 106 Possum Way, Clarks Summit, PA 18411 (WYOU Ch. 22 Scranton & Wilkes-Barre)—100-w, lat. 40° 40' 33", long. 76° 11' 54".

Reading—W59CC, WITF Inc., 1982 Locust Lane, Harrisburg, PA 17109 (WITF-TV Ch. 33 Harrisburg)—1-w, lat. 40° 21' 14", long. 75° 53' 57".

Scranton—See W48AQ, Clarks Summit.

Scranton—See W51BP, Clarks Summit.

***Sharon**—W50BF, Cornerstone Television Inc., Rte. 48, Signal Hill Dr., Wall, PA 15148-1499 (WPCB-TV Ch. 40 Greensburg-Pittsburgh)—1000-w, lat. 41° 14' 17", long. 80° 25' 50". Note: Licensed as LPTV.

Slatedale—See W73AA, Palmerton.

Slatington—See W73AA, Palmerton.

Somerset—W57BM, Evergreen Bcstg. Corp., 1450 Scalp Ave., Johnstown, PA 15904 (WATM-TV Ch. 23 Altoona)—lat. 40° 00' 10", long. 79° 01' 43".

South Canaan—See W56AQ, Waymart.

***State College**—W13BK, AGK Communications Inc., Box 95, Syracuse, NY 13250 (WWLF-TV Ch. 56 Hazleton)—10-w, lat. 40° 48' 43", long. 78° 00' 24".

State College—W36BE, WNEP Inc., 229 W. 43rd St., New York, NY 10036 (WNEP-TV Ch. 16 Scranton & Wilkes-Barre)—lat. 40° 43' 03", long. 77° 53' 30".

South Dakota—Translators

State College—W39BE, WNEP Inc., 229 W. 43rd St., New York, NY 10036 (WNEP-TV Ch. 16 Scranton & Wilkes-Barre)—lat. 40° 43' 04", long. 77° 53' 30".

State College—W59AI, Evergreen Bcstg. Corp., 1450 Scalp Ave., Johnstown, PA 15904 (WWCP-TV Ch. 8 Johnstown)—100-w, lat. 40° 53' 32", long. 77° 51' 49".

State College—See W77AD, Bellefonte.

State College—See W79AN, Bellefonte.

Stroudsburg—W60AH, Vision Communications Inc., 106 Possum Way, Clarks Summit, PA 18411 (WYOU Ch. 22 Scranton & Wilkes-Barre)—100-w, lat. 40° 58' 25", long. 75° 11' 18".

Stroudsburg—W64AL, WBRE Assoc., 62 S. Franklin St., Wilkes-Barre, PA 18773 (WBRE-TV Ch. 28 Wilkes-Barre & Scranton)—100-w, lat. 40° 58' 25", long. 75° 11' 18".

Stroudsburg—W66AL, WNEP-TV Inc., 229 W. 43rd St., New York, NY 10036 (WNEP-TV Ch. 16 Scranton & Wilkes-Barre)—100-w, lat. 40° 58' 25", long. 75° 11' 18".

Towanda—W08CO, WNEP-TV Inc., 229 W. 43rd St., New York, NY 10036 (WNEP-TV Ch. 16 Scranton & Wilkes-Barre)—10-w, lat. 41° 40' 52", long. 76° 28' 55".

Towanda—W69CE, WNEP-TV Inc., 229 W. 43rd St., New York, NY 10036 (WNEP-TV Ch. 16 Scranton & Wilkes-Barre)—100-w, lat. 41° 40' 52", long. 76° 28' 55". Note: Licensed as LPTV.

Towanda, East Towanda & Wysox—W25AQ, Northeastern Pennsylvania ETV Assn., The Public Bcstg. Center, Pittston, PA 18640 (WVIA-TV Ch. 44 Scranton, Wilkes-Barre & Hazleton)—100-w, lat. 41° 40' 59", long. 76° 28' 59".

Troy—See W65AA, Canton.

Tunkhannock—See W66AB, Meshoppen.

***Uniontown**—W45AU, Abacus Television, No. 101, 1801 Columbia Rd. NW, Washington, DC 20009-2031 (W69CC Ch. 69 Pittsburgh)—625-w, lat. 39° 53' 09", long. 79° 46' 29". Note: Licensed as LPTV.

Unionville—See W77AD, Bellefonte.

Unionville—See W79AN, Bellefonte.

Waverly—See W32AD, Clarks Summit.

Waverly—See W48AQ, Clarks Summit.

Waverly—See W51BP, Clarks Summit.

Waymart, Lake Ariel & South Canaan—W56AQ, Northeastern Pennsylvania ETV Assn., The Public Bcstg. Center, Pittston, PA 18640 (WVIA-TV Ch. 44

Scranton, Wilkes-Barre & Hazleton)—100-w, lat. 41° 32' 37", long. 75° 27' 44".

Wellsburg—W07AL, Wellsburg TV Inc., Wellsburg, PA 15564 (WTAE-TV Ch. 4 Pittsburgh)—1-w, lat. 39° 44' 24", long. 78° 53' 42".

Wellsburg—W09AI, Wellsburg TV Inc., Wellsburg, PA 15564—1-w, lat. 39° 44' 24", long. 78° 53' 42".

Wellsburg—W13AP, Wellsburg TV Inc., Wellsburg, PA 15564 (WJAC-TV Ch. 6 Johnstown)—1-w, lat. 39° 44' 24", long. 78° 53' 42".

West Nanticoke—W02AL, Tilbury Knob Inc., Tilbury Terrace, PA 18634—1-w, lat. 41° 12' 24", long. 75° 59' 39".

Williamsport—W13BJ, WGAL-TV Inc., Box 7127, Lancaster, PA 17604—10-w, lat. 41° 12' 35", long. 76° 57' 20". Note: Licensed as LPTV.

Williamsport—W20AD, WNEP-TV Inc., 229 W. 43rd St., New York, NY 10036 (WNEP-TV Ch. 16 Scranton & Wilkes-Barre; W20AD Ch. 20 Williamsport)—100-w, lat. 41° 14' 35", long. 77° 00' 15". Note: Licensed as LPTV.

Williamsport—W26AT, Vision Communications Inc., 106 Possum Way, Clarks Summit, PA 18411 (WYOU Ch. 22 Scranton & Wilkes-Barre)—100-w, lat. 41° 14' 53", long. 77° 01' 58".

Williamsport—W30AN, WBRE Assoc., 62 S. Franklin St., Wilkes-Barre, PA 18773 (WBRE-TV Ch. 28 Wilkes-Barre & Scranton)—lat. 41° 14' 53", long. 77° 01' 58".

Williamsport—W55AG, Vision Communications Inc., 106 Possum Way, Clarks Summit, PA 18411 (WYOU Ch. 22 Scranton & Wilkes-Barre)—1-w, lat. 41° 14' 53", long. 77° 01' 58".

Williamsport—W76AK, WBRE Assoc., 62 S. Franklin St., Wilkes-Barre, PA 18773 (WBRE-TV Ch. 28 Wilkes-Barre & Scranton)—100-w, lat. 41° 14' 53", long. 77° 01' 58".

Williamsport—W80AJ, WGAL-TV Inc., Box 7127, Lancaster, PA 17604—100-w, lat. 41° 13' 07", long. 76° 57' 29".

Wyalusing—See W77AI, Laceyville.

Wysox—See W25AQ, Towanda.

Rhode Island

Providence—W48AE, Freedom WLNE-TV Inc., 430 County St., New Bedford, MA 02741 (WLNE-TV Ch. 6 Providence, RI-New Bedford, MA)—100-w, lat. 41° 48' 18", long. 71° 28' 24".

Westerly—W62AB, Rhode Island Public, Telecommunications Authority, 24 Mason St., Providence, RI 02903 (WSBE-TV Ch.

36 Providence)—100-w, lat. 41° 23' 23", long. 71° 49' 18".

***Woonsocket**—W54AW, Freedom WLNE-TV Inc., 430 County St., New Bedford, MA 02741—lat. 41° 59' 35", long. 71° 30' 33".

South Carolina

***Anderson**—W18BF, Inspirational TV of Southern Oregon, 1544 Alta Vista Dr., Vista, CA 92084 (KTBN-TV Ch. 40 Santa Ana-Los Angeles, CA)—1000-w, lat. 34° 25' 31", long. 82° 32' 26". Requests modification of CP to 964-w. BMPPT-9311121J.

Batesburg & Leesville—W02BA, Lewis Bcstg. Corp., Drawer M, Columbia, SC 29250 (WLTX Ch. 19 Columbia)—10-w, lat. 33° 55' 27", long. 81° 29' 27".

***Columbia**—W51BR, National Minority TV Inc., Box C-11949, Santa Ana, CA 92711—821-w, lat. 34° 07' 10", long. 81° 03' 16".

Georgetown—W51AT, Dove Bcstg. Corp., Box 1616, Greenville, SC 29602 (WGSE Ch. 43 Myrtle Beach)—100-w, lat. 33° 25' 58", long. 79° 16' 16". Note: Licensed as LPTV.

Great Falls—W05AV, Lewis Bcstg. Corp., Drawer M, Columbia, SC 29250 (WLTX Ch. 19 Columbia)—10-w, lat. 34° 35' 24", long. 80° 55' 39".

Greenville (north)—W10AJ, Spartan Broadcasting Co., Box 1717, Spartanburg, SC 29304 (WSPA-TV Ch. 7 Greenville-Spartanburg, SC & Asheville, NC)—1-w, lat. 34° 56' 30", long. 82° 25' 05".

Greenville (portions) & contiguous area—W02AQ, WLOS Inc., Suite 3100, 201 Main St., Fort Worth, TX 76102 (WLOS Ch. 13 Greenville-Spartanburg, SC & Asheville, NC)—10-w, lat. 34° 51' 24", long. 82° 23' 50".

Landrum—See W05AC, Columbus, NC.

Leesville—See W02BA, Batesburg.

Myrtle Beach—W68BZ, Diversified Communications, 3215 Cashua Dr., Florence, SC 29501-6303 (WPDE-TV Ch. 15 Florence)—1000-w, lat. 33° 40' 22", long. 78° 54' 06". Note: Licensed as LPTV.

Newberry—W08BT, Lewis Bcstg. Corp., Drawer M, Columbia, SC 29250 (WLTX Ch. 19 Columbia)—1-w, lat. 34° 15' 12", long. 81° 35' 44".

Orangeburg—W08BU, Lewis Bcstg. Corp., Drawer M, Columbia, SC 29250 (WLTX Ch. 19 Columbia)—1-w, lat. 33° 31' 04", long. 80° 50' 33".

Orangeburg—W17AE, Columbia TV Broadcasters Inc., Box 4217, 5807 Shakespeare Rd., Columbia, SC 29240 (WOLO-TV Ch. 25 Columbia)—lat. 33° 27' 53", long. 80° 56' 42". Note: Licensed as LPTV.

Orangeburg—W52BK, Victory Communications Inc., 2040 Hawley Dr., Vista, CA 92084 (KTBN-TV Ch. 40 Santa Ana-Los Angeles, CA)—1000-w, lat. 33° 32' 11", long. 80° 49' 47". Holds CP for change to 980-w. BMPPT-9311161C.

Pickens—W05AO, River City License Partnership, 1215 Cole St., St. Louis, MO 63106 (WLOS Ch. 13 Greenville-Spartanburg, SC & Asheville, NC)—10-w, lat. 34° 54' 02", long. 82° 39' 33".

Rock Hill—W55AA, South Carolina ETV Commission, 2712 Millwood Ave., Columbia, SC 29250 (WRLK-TV Ch. 35 Columbia)—100-w, lat. 34° 55' 37", long. 81° 03' 07".

***Spartanburg**—W66CA, National Minority TV Inc., Box C-11951, Santa Ana, CA 92711 (KTBN-TV Ch. 40 Santa Ana-Los Angeles, CA)—1000-w, lat. 34° 43' 22", long. 81° 50' 10".

Spartanburg (portions)—W11AP, WLOS Inc., Box 2150, Asheville, NC 28802—10-w, lat. 34° 57' 03", long. 81° 56' 19".

Sumter—W08BS, Lewis Bcstg. Corp., Drawer M, Columbia, SC 29250 (WLTX Ch. 19 Columbia)—10-w, lat. 33° 56' 50", long. 80° 23' 10".

South Dakota

Aberdeen—K05JX, Heritage Media Corp., 3600 S. Westport Ave., Sioux Falls, SD 57116-0196 (KDLT Ch. 5 Mitchell-Sioux Falls)—lat. 45° 28' 29", long. 98° 31' 17".

Aberdeen—K07JD, State Board of Directors for ETV, 414 E. Clark, Vermillion, SD 57069-2390 (KDSD-TV Ch. 16 Aberdeen)—10-w, lat. 45° 27' 05", long. 98° 31' 35".

***Aberdeen**—K24DT, Midcontinent Bcstg. Co., 501 S. Phillips Ave., Sioux Falls, SD 57102 (KDLO-TV Ch. 3 Florence-Water-town)—1000-w, lat. 45° 28' 29", long. 98° 31' 17".

Aberdeen—K39CZ, Independent Communications Inc., 2000 W. 42nd St., Sioux Falls, SD 57105 (KTTW Ch. 17 Sioux Falls)—1000-w, lat. 45° 28' 19", long. 98° 31' 17". Note: Licensed as LPTV.

Belle Forche—K19CG, State Board of Directors for ETV, 414 E. Clark, Vermillion, SD 57069-2390 (KPSD-TV Ch. 13 Eagle Butte)—10-w, lat. 44° 39' 24", long. 103° 50' 49".

Burke & Gregory—K12HC, Rosebud TV Inc., Gregory, SD (KDLT Ch. 5 Mitchell-Sioux Falls)—10-w, lat. 43° 11' 15", long. 99° 19' 06".

Campbell County—See K62AV, Lowry.

Campbell County—See K68BM, Lowry.

Custer—K28DP, Midcontinent Bcstg. Co., 501 S. Phillips Ave., Sioux Falls, SD 57102 (KCLO-TV Ch. 15 Rapid City)—100-w, lat. 43° 44' 41", long. 103° 28' 52".

Translators—South Dakota

Deadwood—K13HY, Duhamel Bcstg. Enterprises, Box 1760, Rapid City, SD 57709—1-w, lat. 44° 22' 38", long. 103° 43' 12".

Edgemont—K10KW, Edgemont TV Booster Club, Box 707, Edgemont, SD 57735 (KIVV-TV Ch. 5 Lead-Deadwood)—1-w, lat. 43° 17' 49", long. 103° 50' 03".

Edgemont—K12AJ, Edgemont TV Booster Club, Box 707, Edgemont, SD 57735 (KOTA-TV Ch. 3 Rapid City)—1-w, lat. 43° 17' 49", long. 103° 50' 03".

Edgemont—K64AL, State Board of Directors for ETV, 414 E. Clark, Vermillion, SD 57069-2390 (KBHE-TV Ch. 9 Rapid City)—10-w, lat. 43° 22' 09", long. 103° 44' 01".

Edmonds County—See K62AV, Lowry.

Edmonds County—See K688M, Lowry.

Gregory—See K12HC, Burke.

Hot Springs—K05AJ, Hot Springs TV Club, 209 S. 16th St., Hot Springs, SD 57747 (KSTF Ch. 10 Scottsbluff-Gering, NE)—1-w, lat. 43° 26' 31", long. 103° 27' 27".

Hot Springs—K13BH, Hot Springs TV Club, 209 S. 16th St., Hot Springs, SD 57747 (KOTA-TV Ch. 3 Rapid City)—1-w, lat. 43° 26' 31", long. 103° 27' 27".

Ipswich—K59BL, South Dakota Five County TV Translator District, Box 199, Selby, SD 57472 (KDLT Ch. 5 Mitchell-Sioux Falls)—100-w, lat. 45° 48' 07", long. 99° 12' 59".

Kadoka—K13AB, Kadoka Community Betterment Assn., Kadoka, SD 57543—1-w, lat. 43° 50' 24", long. 101° 30' 22".

Kadoka—See K69DJ, Philip.

Lake Andes—K57BX, Midcontinent Bcstg. Co., 501 S. Phillips Ave., Sioux Falls, SD 57102 (KELO-TV Ch. 11 Sioux Falls)—100-w, lat. 43° 04' 59", long. 98° 28' 28".

Lemmon—K04GO, Lemmon TV Assn. Inc., Lemmon, SD (KHSD-TV Ch. 11 Lead)—1-w, lat. 45° 56' 32", long. 102° 10' 19".

Lemmon—K07FG, Lemmon TV Assn. Inc., Lemmon, SD (KFYR-TV Ch. 5 Bismarck, ND)—1-w, lat. 45° 56' 41", long. 102° 10' 02".

Lemmon—K09FG, Lemmon TV Assn. Inc., Lemmon, SD (KXMA-TV Ch. 2 Dickinson, ND)—1-w, lat. 45° 56' 41", long. 102° 10' 02".

Lowry—K56AX, South Dakota Five County TV Translator District, Box 199, Selby, SD 57472—lat. 45° 16' 34", long. 99° 59' 03".

Lowry (Counties of Campbell, Edmonds, McPherson, Potter & Walworth)—K62AV, South Dakota Five County TV Translator District, Box 199, Selby, SD 57472 (KDLT Ch. 5 Mitchell-Sioux Falls)—1000-w, lat. 45° 16' 34", long. 99° 59' 03".

Lowry (Counties of Campbell, Edmonds, McPherson, Potter & Walworth)—K688M, South Dakota Five County TV Translator District, Box 199, Selby, SD 57472 (KPRY-TV Ch. 4 Pierre)—1000-w, lat. 45° 16' 34", long. 99° 59' 03".

Martin—K02GK, Martin TV Club Inc., Martin, SD 57551 (KHSD-TV Ch. 11 Lead)—10-w, lat. 43° 12' 03", long. 101° 46' 29".

***Martin**—K06JY, Martin TV Club Inc., Martin, SD 57551 (KIVV-TV Ch. 5 Lead-Deadwood)—10-w, lat. 43° 10' 40", long. 101° 44' 18".

McPherson County—See K62AV, Lowry.

McPherson County—See K688M, Lowry.

Midland—K07KA, State Board of Directors for ETV, 414 E. Clark, Vermillion, SD 57069-2390—lat. 44° 04' 25", long. 101° 09' 40".

Mitchell—K07QL, New Vision Television Licenses of South Dakota, Suite 290, 5784 Lake Crest Dr., Atlanta, GA 30328 (KSFY-TV Ch. 13 Sioux Falls)—10-w, lat. 43° 41' 54", long. 97° 55' 58".

Mitchell—K09UN, State Board of Directors for ETV, 414 E. Clark, Vermillion, SD 57069-2390 (KUSD-TV Ch. 2 Vermillion)—10-w, lat. 43° 41' 53", long. 97° 56' 04".

Mobridge—K09KK, Mobridge TV Assn., Main St., Mobridge, SD 57601 (KPLO-TV Ch. 6 Reliance)—1-w, lat. 45° 32' 36", long. 100° 21' 00".

Murdo—K12NB, Murdo Lion's Club, 100 Main St., Murdo, SD 57559 (KDLT Ch. 5 Mitchell-Sioux Falls)—lat. 43° 56' 40", long. 100° 40' 25".

Philip—K02IN, Philip TV Assn., Philip, SD 57567 (KEVN-TV Ch. 7 Rapid City)—1-w, lat. 44° 00' 32", long. 101° 39' 55".

Philip—K04GV, State Board of Directors for ETV, 414 E. Clark, Vermillion, SD 57069-2390 (KRGR-TV Ch. 7 Redding-Chico, CA)—lat. 43° 58' 05", long. 101° 42' 10".

Philip—K09CT, Philip TV Assn., Philip, SD 57567—1-w, lat. 44° 02' 40", long. 101° 39' 58".

Philip—K12JP, Philip TV Assn., Philip, SD 57567 (KOTA-TV Ch. 3 Rapid City)—1-w, lat. 44° 02' 40", long. 101° 39' 58".

Philip & Kadoka—K69DJ, Midcontinent Bcstg. Co., 501 S. Phillips Ave., Sioux Falls, SD 57102 (KPLO-TV Ch. 6 Reliance)—100-w, lat. 43° 58' 01", long. 101° 42' 24".

Pickstown—K61AS, State Board of Directors for ETV, 414 E. Clark, Vermillion, SD 57069-2390 (KTSD-TV Ch. 10 Pierre)—10-w, lat. 43° 04' 57", long. 98° 28' 40".

***Pierre**—K14IO, Independent Communications Inc., 2000 W. 32nd St., Sioux Falls, SD 57105 (KTTM Ch. 12 Huron)—1000-w, lat. 44° 25' 24", long. 100° 21' 73".

Pine Ridge—K06HG, State Board of Directors for ETV, 414 E. Clark, Vermillion, SD 57069-2390 (KBHE-TV Ch. 9 Rapid City)—1-w, lat. 43° 01' 06", long. 102° 33' 15".

Potter County—See K62AV, Lowry.

Potter County—See K688M, Lowry.

Pringle—K55AV, State Board of Directors for ETV, 414 E. Clark, Vermillion, SD 57069-2390 (KBHE-TV Ch. 9 Rapid City)—10-w, lat. 43° 44' 43", long. 103° 28' 50". Requests CP to change city of license to Pringle & Custer. BPTT-940412AC.

Rapid City—K15AC, Midcontinent Bcstg. Co., 501 S. Phillips Ave., Sioux Falls, SD 57102—lat. 44° 04' 14", long. 103° 15' 01".

Sioux Falls—K46CB, Heritage Media Corp., 3600 S. Westport Ave., Sioux Falls, SD 57116-0196 (KDLT Ch. 5 Mitchell-Sioux Falls)—1000-w, lat. 43° 32' 07", long. 96° 44' 33". Note: Licensed as LPTV. Requests assignment of license to Red River Broadcast Corp. BALTT-940726ID.

Sisseton—K05FM, Better TV Assn., 7 5th Ave. E, Sisseton, SD 57262 (KTHI-TV Ch. 11 Fargo-Grand Forks, ND)—10-w, lat. 45° 37' 30", long. 97° 07' 30".

Sisseton—K12AI, Better TV Assn., 7 5th Ave. E, Sisseton, SD 57262 (WDAY-TV Ch. 6 Fargo, ND)—1-w, lat. 45° 40' 26", long. 97° 09' 21".

Sisseton—K76DB, State Board of Directors for ETV, 414 E. Clark, Vermillion, SD 57069-2390—lat. 45° 38' 05", long. 97° 08' 50".

Spearfish—K04GW, State Board of Directors for ETV, 414 E. Clark, Vermillion, SD 57069-2390 (KPSD-TV Ch. 13 Eagle Butte)—1-w, lat. 44° 29' 20", long. 103° 50' 00".

***Spearfish**—K69ES, Midcontinent Bcstg. Co., 501 S. Phillips Ave., Sioux Falls, SD 57102—100-w, lat. 44° 29' 34", long. 103° 50' 06".

Spring Creek—K08GF, Todd County Independent School District, Mission, SD (KPLO-TV Ch. 6 Reliance)—1-w, lat. 43° 06' 30", long. 101° 02' 00".

***Vermillion**—K43DZ, Independent Communications Inc., 2000 W. 32nd St., Sioux Falls, SD 57105 (KTTW Ch. 17 Sioux Falls)—1000-w, lat. 42° 47' 12", long. 96° 49' 13".

Wagner—K55BG, State Board of Directors for ETV, 414 E. Clark, Vermillion, SD 57069-2390 (KUSD-TV Ch. 2 Vermillion)—100-w, lat. 43° 11' 20", long. 98° 04' 20".

Walworth County—See K62AV, Lowry.

Walworth County—See K688M, Lowry.

Wasta—K13PN, State Board of Directors for ETV, 414 E. Clark, Vermillion, SD 57069-2390 (KBHE-TV Ch. 9 Rapid City)—1-w, lat. 44° 05' 10", long. 102° 27' 35".

Watertown—K32DK, Jeffco Bcstg., 5442 S. 48th St., Phoenix, AZ 85040 (KTTW Ch. 17 Sioux Falls)—399-w, lat. 44° 52' 12", long. 97° 06' 49". Note: Licensed as LPTV.

Winner (rural area NE)—K07FB, Winner Jr. Chamber of Commerce, Box 306, Winner, SD 57780 (KDLT Ch. 5 Mitchell-Sioux Falls)—1-w, lat. 43° 27' 44", long. 99° 38' 20".

Tennessee

Arthur, Cumberland Gap, Harrogate & Shawnee—W08BD, Middlesboro & Bell Counties Rescue Squad Inc., Box MO, N. 17th St., Middlesboro, KY 40965 (WLOS Ch. 13 Greenville-Spartanburg, SC & Asheville, NC)—1-w, lat. 36° 35' 10", long. 83° 39' 54".

***Chattanooga**—W34BK, Victory Communications Inc., 2040 Hawley Dr., Vista, CA 92084 (KTBN-TV Ch. 40 Santa Ana-Los Angeles, CA)—1000-w, lat. 35° 12' 26", long. 85° 16' 52". Requests assignment of permit to Three Angels Bcstg. Network Inc. BAPTT-940519JE.

Coalfield—See W07AM, Fork Mountain.

Cookeville—W28AA, WINT-TV Inc., Box 608, Crossville, TN 38555 (WINT-TV Ch. 20 Crossville)—100-w, lat. 36° 07' 52", long. 85° 27' 28".

Cumberland Gap—See W08BD, Arthur.

Del Rio—W03AL, Dennis B. Freeman, Box 270, Rte. 2, Del Rio, TN 37727 (WBIR-TV Ch. 10 Knoxville)—1-w, lat. 35° 50' 58", long. 82° 57' 32".

Del Rio—W08BQ, Dennis B. Freeman, Box 270, Rte. 2, Del Rio, TN 37727 (WLOS Ch. 13 Greenville-Spartanburg, SC & Asheville, NC)—1-w, lat. 35° 50' 58", long. 82° 57' 32".

Fork Mountain, Coalfield, Petros & Wartburg—W07AM, Multimedia WBIR Inc., Box 2760, Greenville, SC 29602 (WBIR-TV Ch. 10 Knoxville)—1-w, lat. 36° 07' 21", long. 84° 27' 29".

Gatlinburg—W04BC, Multimedia WBIR Inc., Box 2760, Greenville, SC 29602 (WBIR-TV Ch. 10 Knoxville)—1-w, lat. 35° 43' 14", long. 83° 29' 35".

Gallinburg—W12AV, South Central Communications Corp., Box 1388, Knoxville, TN 37901 (W34BE Ch. 34 Knoxville)—1-w, lat. 35° 43' 14", long. 83° 29' 31".

Greenville—W51AU, Holston Valley Bcstg. Corp., Box WKPT, Kingsport, TN 37662 (WKPT-TV Ch. 19 Kingsport-Johnson City-Bristol)—100-w, lat. 36° 01' 24", long. 82° 42' 46".

Harrogate—See W08BD, Arthur.

Kingsport—W25AE, Holston Valley Bcstg. Corp., Box WKPT, Kingsport, TN 37662 (WKPT-TV Ch. 19 Kingsport-Johnson City-Bristol)—100-w, lat. 36° 31' 36", long. 82° 35' 14".

La Folette—W04BM, Multimedia WBIR Inc., Box 2760, Greenville, SC 29602 (WBIR-TV Ch. 10 Knoxville)—1-w, lat. 36° 22' 18", long. 84° 07' 38".

Lawrenceburg—W10BV, Sara Hunter Evetts, Box 662, Rte. 2, Ethridge, TN 38455 (WYLE Ch. 26 Florence, AL)—10-w, lat. 35° 22' 03", long. 87° 17' 00".

Lookout Mountain—W07AE, Roy H. Park Bcstg. Inc., Box 898, Greenville, NC 27835-0898 (WDEF-TV Ch. 12 Chattanooga)—lat. 35° 00' 11", long. 85° 20' 43".

Nashville—W36AK, Sonlight Bcstg. Systems Inc., 120 Zeigler Circle E, Mobile, AL 36608 (WPGD Ch. 50 Hendersonville)—1000-w, lat. 36° 09' 49", long. 86° 46' 45". Note: Licensed as LPTV.

Petros—See W07AM, Fork Mountain.

Sevierville—W22AU, South Central Communications Corp., Box 3848, Evansville, TN 47736 (W34BE Ch. 34 Knoxville)—682-w, lat. 35° 52' 48", long. 83° 33' 10". Note: Licensed as LPTV.

Shawnee—See W08BD, Arthur.

Wartburg—See W07AM, Fork Mountain.

Texas

Abilene—K54DT, Sage Bcstg. Corp., 406 S. Irving St., San Angelo, TX 76903 (KIDY Ch. 6 San Angelo)—1000-w, lat. 32° 26' 39", long. 99° 44' 03". Note: Licensed as LPTV.

Acme—See K61BY, Goodlett.

Acme—See K63BE, Goodlett.

Acme—See K67BO, Goodlett.

Alice—K08LQ, Keith L. Lowery, 5202 Gladehill Dr., Kingwood, TX 77345 (K66EB Ch. 66 Corpus Christi)—20-w, lat. 27° 45' 19", long. 98° 06' 04".

***Amarillo**—K20DM, National Minority TV Inc., Box C-11949, Santa Ana, CA 92711 (KTBN-TV Ch. 40 Santa Ana-Los Angeles,

CA)—1000-w, lat. 35° 15' 39", long. 101° 52' 52".

Austin—K11SF, Telemundo of Austin Inc., 18th Floor, 1740 Broadway, New York, NY 10019—lat. 30° 19' 10", long. 97° 48' 06". Note: Licensed as LPTV.

Austin—K49CY, LIN Television Corp., 1370 Ave. of the Americas, New York, NY 10019 (KXAN-TV Ch. 36 Austin)—1000-w, lat. 30° 10' 16", long. 97° 44' 35". Note: Licensed as LPTV.

***Beeville**—K18EH, South Texas Bcstrs. Inc., 5026 Old Brownville Rd., Corpus Christi, TX 78416 (K66EB Ch. 66 Corpus Christi)—100-w, lat. 28° 29' 07", long. 97° 46' 28".

Big Bend National Park & rural ranch area SW of Elephant Mountain—K04HY, Mountain Zone TV, 307 E. Ave. E, Alpine, TX 79830 (KMID Ch. 2 Midland & Odessa)—10-w, lat. 30° 01' 15", long. 103° 31' 45".

Big Bend National Park & rural ranch area SW of Elephant Mountain—K11HD, Mountain Zone TV, 307 E. Ave. E, Alpine, TX 79830 (KOSA-TV Ch. 7 Odessa)—10-w, lat. 30° 01' 15", long. 103° 31' 45".

Big Bend National Park & rural ranch area SW of Elephant Mountain—K13NG, Mountain Zone TV, 307 E. Ave. E, Alpine, TX 79830 (KWES-TV Ch. 9 Odessa)—5-w, lat. 30° 01' 15", long. 103° 31' 45".

Big Lake—K70BI, Big Lake Translator System Inc., 810 Texas St., Big Lake, TX 76932 (KOSA-TV Ch. 7 Odessa)—10-w, lat. 31° 11' 53", long. 101° 28' 00".

Big Lake—K73BU, Big Lake Translator System Inc., 810 Texas St., Big Lake, TX 76932 (KWES-TV Ch. 9 Odessa)—10-w, lat. 31° 11' 53", long. 101° 28' 00".

Big Lake—K76AP, Big Lake Translator System Inc., 810 Texas St., Big Lake, TX 76932 (KMID Ch. 2 Midland & Odessa)—10-w, lat. 31° 11' 53", long. 101° 28' 00".

Big Spring—K10HH, Forward Television Corp. I, 1211 N. Whitaker, Odessa, TX 79763 (KOSA-TV Ch. 7 Odessa)—10-w, lat. 32° 13' 00", long. 101° 27' 35".

Big Spring—K30DW, Prime Time Christian Bcstg. Inc., Box 7708, Midland, TX 79708 (KMLM Ch. 42 Odessa)—100-w, lat. 32° 11' 06", long. 101° 27' 56".

Booker—See K45AU, Follett.

Booker—See K51BC, Follett.

Booker—See K64AC, Perryton.

Booker—See K66AB, Perryton.

Booker—See K68AD, Perryton.

Booker, Darrouzett & Follett, TX & Shattuck, OK—K76BD, C L & O Translator System Inc., Box 87, Lipscomb, TX 79056 (KFDA-TV Ch. 10 Amarillo)—100-w, lat. 36° 22' 24", long. 100° 16' 00".

Bovina—K35CG, KCIT Acquisition Corp. Inc., Box 36, San Jose, CA 95109 (KCIT Ch. 14 Amarillo)—100-w, lat. 34° 35' 13", long. 102° 52' 04".

Bovina & Friona—K57CW, Marsh Media Inc., One Broadcast Center, Amarillo, TX 79101 (KVII-TV Ch. 7 Amarillo)—100-w, lat. 34° 35' 13", long. 102° 52' 04".

Bovina & rural area—K63CA, Panhandle Telecasting Co. Joint Venture, Box 708-A, Lawton, OK 73502 (KFDA-TV Ch. 10 Amarillo)—100-w, lat. 34° 35' 16", long. 102° 52' 08".

Brady & Rochelle rural area—K02GM, Central Texas Electronics Inc., 1105 S. Bridge St., Brady, TX 76825 (KVUE-TV Ch. 24 Austin)—5-w, lat. 31° 05' 43", long. 99° 22' 50".

Brady & Rochelle rural area—K04GI, Central Texas Electronics Inc., 1105 S. Bridge St., Brady, TX 76825 (KLST Ch. 8 San Angelo)—5-w, lat. 31° 05' 43", long. 99° 22' 50".

Brady & Rochelle rural area—K05EF, Central Texas Electronics Inc., 1105 S. Bridge St., Brady, TX 76825 (KRBC-TV Ch. 9 Abilene)—5-w, lat. 31° 05' 43", long. 99° 22' 50".

***Brownfield**—K19DK, Prime Time Christian Bcstg. Inc., Box 7708, Midland, TX 79708 (KMLM Ch. 42 Odessa)—100-w, lat. 33° 09' 18", long. 102° 16' 51". Note: Licensed as LPTV.

Brownwood—K56FI, Sage Bcstg. Corp., 406 S. Irving St., San Angelo, TX 76903 (KIDY Ch. 6 San Angelo)—100-w, lat. 31° 43' 16", long. 99° 00' 47". Note: Licensed as LPTV.

Bryan & College Station—K63DL, Channel 6 Inc., Box 6103, 17 S. 3rd St., Temple, TX 79503-6103 (KCEN-TV Ch. 6 Temple-Waco)—100-w, lat. 30° 38' 43", long. 96° 21' 26".

***Camp Verde**—K55CZ, Television Enterprises Inc., Box 3508, San Angelo, TX 76902 (KMOL-TV Ch. 4 San Antonio)—20-w, lat. 29° 50' 15", long. 99° 07' 19".

***Camp Verde**—K57CJ, Television Enterprises Inc., Box 3508, San Angelo, TX 76902 (KENS-TV Ch. 5 San Antonio)—20-w, lat. 29° 50' 15", long. 99° 07' 19".

***Camp Verde**—K59CJ, Television Enterprises Inc., Box 3508, San Angelo, TX 76902 (KSAT-TV Ch. 12 San Antonio)—20-w, lat. 29° 50' 15", long. 99° 07' 19".

Camp Wood—K77CN, Rocksprings-Canyon TV Co. Inc., Box 128, Rocksprings, TX 78880 (KMOL-TV Ch. 4 San Antonio)—100-w, lat. 29° 43' 45", long. 99° 58' 00".

Camp Wood—K79CD, Rocksprings-Canyon TV Co. Inc., Box 128, Rocksprings, TX 78880 (KENS-TV Ch. 5 San Antonio)—100-w, lat. 29° 43' 45", long. 99° 58' 00".

Camp Wood—K81BN, Rocksprings-Canyon TV Co. Inc., Box 128, Rocksprings, TX 78880 (KSAT-TV Ch. 12 San Antonio)—100-w, lat. 29° 43' 45", long. 99° 58' 00".

Canadian—K31CD, KCIT Inc., Box 36, San Jose, CA 95109 (KCIT Ch. 14 Amarillo)—lat. 36° 04' 06", long. 100° 21' 01". Note: Licensed as LPTV.

Canadian, Higgins & Lipscomb, TX & Arnett, OK—K29BR, C L & O Translator System Inc., Box 87, Lipscomb, TX (KAMR-TV Ch. 4 Amarillo)—100-w, lat. 36° 04' 06", long. 100° 21' 01".

Canadian, Higgins & Lipscomb, TX & Arnett, OK—K33CQ, C L & O Translator System Inc., Box 87, Lipscomb, TX (KFDA-TV Ch. 10 Amarillo)—100-w, lat. 36° 04' 06", long. 100° 21' 01".

Canadian, Higgins & Lipscomb, TX & Arnett, OK—K35CE, C L & O Translator System Inc., Box 87, Lipscomb, TX 79056 (KFDA-TV Ch. 10 Amarillo)—100-w, lat. 36° 04' 06", long. 100° 21' 01".

Carey, Cee Vee, Childress, Kirkland & Tell—K46CN, Red River Valley Translator TV Assn., Box 225, Childress, TX 79201 (KAMR-TV Ch. 4 Amarillo)—20-w, lat. 34° 25' 57", long. 100° 13' 47".

Carey, Cee Vee, Childress, Kirkland & Tell—K48DD, Red River Valley Translator TV Assn., Box 225, Childress, TX 79201 (KVII-TV Ch. 7 Amarillo)—20-w, lat. 34° 25' 57", long. 100° 13' 47".

Cee Vee—See K46CN, Carey.

Cee Vee—See K48DD, Carey.

Cherry Springs, Doss & Royal Valley—K79CF, Fort Mason TV Improvement Co. Inc., Box 2, San Saba, TX 76877 (KENS-TV Ch. 5 San Antonio)—10-w, lat. 30° 24' 00", long. 98° 58' 23".

Cherry Springs, Doss & Royal Valley—K81BQ, Fort Mason TV Improvement Co. Inc., Box 2, San Saba, TX 76877 (KMOL-TV Ch. 4 San Antonio)—10-w, lat. 30° 24' 00", long. 98° 58' 23".

Cherry Springs, Doss & Royal Valley—K83BE, Fort Mason TV Improvement Co. Inc., Box 2, San Saba, TX 76877 (KSAT-TV Ch. 12 San Antonio)—10-w, lat. 30° 24' 00", long. 98° 58' 23".

Childress—K23DE, Red River Valley Translator TV Assn., Box 225, Childress, TX 79201 (KCIT Ch. 14 Amarillo)—100-w, lat. 34° 25' 57", long. 100° 13' 47".

Childress—K25CQ, Red River Valley Translator TV Assn., Box 225, Childress, TX 79201 (KCIT Ch. 14 Amarillo)—20-w, lat. 34° 25' 57", long. 100° 13' 47".

Translators—Texas

Childress—See K46CN, Carey.

Childress—See K48DD, Carey.

Childress—K50CQ, Red River Valley Translator TV Assn., Box 225, Childress, TX 79201 (KFDA-TV Ch. 10 Amarillo)—100-w, lat. 34° 25' 57", long. 100° 13' 47".

Childress—K52DF, Red River Valley Translator TV Assn., Box 225, Childress, TX 79201 (KACV-TV Ch. 2 Amarillo)—lat. 34° 25' 57", long. 100° 13' 47".

Chillicothe—See K61BY, Goodlett.

Chillicothe—See K63BE, Goodlett.

Chillicothe—See K67BO, Goodlett.

Clarendon—K45DM, Donley County UHF TV Inc., Box 397, Memphis, TX 79245 (KCIT Ch. 14 Amarillo)—100-w, lat. 34° 53' 03", long. 100° 55' 50".

Clarendon—K47BQ, Donley County UHF TV Inc., Box 397, Memphis, TX 79245 (KAMR-TV Ch. 4 Amarillo)—20-w, lat. 34° 54' 03", long. 100° 55' 50".

Clarendon—K49AQ, Donley County UHF TV Inc., Box 397, Memphis, TX 79245 (KVII-TV Ch. 7 Amarillo)—20-w, lat. 34° 54' 03", long. 100° 55' 50".

Clarendon—K51CB, Donley County UHF TV Inc., Box 397, Memphis, TX 79245 (KFDA-TV Ch. 10 Amarillo)—100-w, lat. 34° 54' 03", long. 100° 55' 50".

College Station—K47ED, Trinity Broadcasting Network Inc., Box C-11949, Santa Ana, CA 92411—lat. 30° 39' 02", long. 96° 20' 57".

College Station—See K63DL, Bryan.

Corpus Christi—K07UD, TV 50 Inc., 4814-A Cain Rd., Corpus Christi, TX 78411 (K50AO Ch. 50 Corpus Christi)—10-w, lat. 27° 47' 97", long. 97° 23' 48". Note: Licensed as LPTV.

Corpus Christi—K47DF, Paloma Bcstg. Co. Inc., 2209 N. Padre Island Dr., Suite R, Corpus Christi, TX 78408 (K20EK Ch. 20 Kingsville-Alice; K30EG Ch. 30 Beeville-Refugio)—100-w, lat. 27° 43' 02", long. 97° 23' 19". Note: Licensed as LPTV.

Corpus Christi—K68DJ, Paloma Bcstg. Co. Inc., 2209 N. Padre Island Dr., Suite R, Corpus Christi, TX 78408 (K49DV Ch. 49 Beeville-Refugio; K38EB Ch. 38 Kingsville-Alice)—lat. 27° 43' 02", long. 97° 23' 19". Note: Licensed as LPTV.

***Crockett Heights**—K05GS, I & M Communications, Box 621, Ozona, TX 76943 (KTXS-TV Ch. 12 Sweetwater-Abilene)—1-w, lat. 30° 42' 26", long. 101° 06' 57".

Crockett Heights—K06JI, I & M Communications, Box 621, Ozona, TX 76943 (KLST Ch. 8 San Angelo)—1-w, lat. 30° 42' 26", long. 101° 06' 57".

Crockett Heights—K10KS, I & M Communications, Box 621, Ozona, TX 76943 (KACB-TV Ch. 3 San Angelo)—1-w, lat. 30° 42' 26", long. 101° 06' 57".

Darrouzett—See K45AU, Follett.

Darrouzett—See K51BC, Follett.

Darrouzett—See K76BD, Booker.

Dell City—K02FU, Hudspeth County Farm Bureau, Box 194, Dell City, TX 79837 (KVIA-TV Ch. 7 El Paso)—10-w, lat. 31° 49' 53", long. 104° 48' 25".

Dell City—K05EP, Hudspeth County Farm Bureau, Box 194, Dell City, TX 79837 (KTSM-TV Ch. 9 El Paso)—10-w, lat. 31° 49' 53", long. 104° 48' 25".

Dell City—K11IP, Hudspeth County Farm Bureau, Box 194, Dell City, TX 79837 (KDBC-TV Ch. 4 El Paso)—10-w, lat. 31° 49' 53", long. 104° 48' 25".

***Dimmit & Hereford**—K27EP, Prime Time Christian Bcstg. Inc., Box 967, Roswell, NM 88202 (KMLM Ch. 42 Odessa)—100-w, lat. 34° 33' 22", long. 102° 17' 53".

Dodson—See K29BH, Wellington.

Dodson—See K31BZ, Wellington.

Dodson—See K33CF, Wellington.

Doss—See K79CF, Cherry Springs.

Doss—See K81BQ, Cherry Springs.

Doss—See K83BE, Cherry Springs.

Elephant Mountain—See K04HY, Big Bend.

Elephant Mountain—See K11HD, Big Bend.

Elephant Mountain—See K13NG, Big Bend.

Estelline—See K38AP, Memphis.

Estelline—See K40AL, Memphis.

Estelline—See K42AL, Memphis.

Estelline—See K44AK, Memphis.

Fairfield—K41AK, Navarro College, 3200 W. 7th Ave., Corsicana, TX 75110 (K30DG Ch. 30 Corsicana)—1000-w, lat. 31° 41' 52", long. 96° 09' 44". Note: Licensed as LPTV.

Farewell—See K43BU, Clovis, NM.

Follett—K498B, C L & O Translator System Inc., Box 87, Lipscomb, TX 79056 (KAMR-TV Ch. 4 Amarillo)—lat. 36° 22' 24", long. 100° 16' 00".

Follett—K53EE, C L & O Translator System Inc., Box 87, Lipscomb, TX 79056 (KCIT Ch. 14 Amarillo)—100-w, lat. 36° 22' 24", long. 100° 16' 00".

Follett—See K76BD, Booker.

Follett, Booker & Darrouzett, TX & Shattuck, OK—K45AU, C L & O Translator System Inc., Box 87, Lipscomb, TX 79056 (KVII-TV Ch. 7 Amarillo)—100-w, lat. 36° 22' 24", long. 100° 16' 00".

Follett, Booker & Darrouzett, TX & Shattuck, OK—K51BC, C L & O Translator System Inc., Box 87, Lipscomb, TX 79056 (KFDA-TV Ch. 10 Amarillo)—100-w, lat. 36° 22' 24", long. 100° 16' 00".

Fort Stockton—K12FM, Davis-Goldfarb Co., Suite 2800, 2121 Ave. of the Stars, Los Angeles, CA 90067 (KMID Ch. 2 Midland & Odessa)—100-w, lat. 30° 52' 51", long. 102° 51' 09".

***Fort Stockton**—K30EI, Prime Time Christian Bcstg. Inc., Box 967, Roswell, NM 88202 (KMLM Ch. 42 Odessa)—100-w, lat. 30° 44' 15", long. 102° 53' 18".

Frankel City—K45EG, Prime Time Christian Bcstg. Inc., Box 967, Roswell, NM 88202 (KMLM Ch. 42 Odessa)—100-w, lat. 32° 22' 32", long. 102° 48' 53".

Frona—See K57CW, Bovina.

Goodlett, Acme, Chillicothe & Quanah—K63BE, Copper Breaks TV Translator System, Box 397, 1905 Palo Duro Dr., Memphis, TX 79245 (KAMR-TV Ch. 4 Amarillo)—20-w, lat. 34° 12' 41", long. 99° 44' 05".

Goodlett, Acme, Chillicothe & Quanah—K67BO, Copper Breaks TV Translator System, Box 397, 1905 Palo Duro Dr., Memphis, TX 79245 (KVII-TV Ch. 7 Amarillo)—100-w, lat. 34° 13' 35", long. 99° 44' 35".

Goodlett, Acme, Quanah & Chillicothe—K61BY, Copper Breaks TV Translator System, Box 397, 1905 Palo Duro Dr., Memphis, TX 79245 (KJTL Ch. 18 Wichita Falls)—20-w, lat. 34° 12' 41", long. 99° 45' 05".

Gruver—K38BU, Hansford County TV Translator System, Riley Brothers Radio & TV, Box 827, 308 Main St., Gruver, TX 79040 (KAMR-TV Ch. 4 Amarillo)—20-w, lat. 36° 15' 00", long. 101° 22' 40".

Gruver—K40DD, Hansford County TV Translator System, Riley Brothers Radio & TV, Box 827, 308 Main St., Gruver, TX 79040 (KCIT Ch. 14 Amarillo)—100-w, lat. 36° 15' 00", long. 101° 22' 40".

Gruver—K42CF, Hansford County TV Translator System, Riley Brothers Radio & TV, Box 827, 308 Main St., Gruver, TX 79040 (KVII-TV Ch. 7 Amarillo)—20-w, lat. 36° 15' 00", long. 101° 22' 40".

Gruver—K44CC, Hansford County TV Translator System, Riley Brothers Radio & TV, Box 827, 308 Main St., Gruver, TX 79040 (KFDA-TV Ch. 10 Amarillo)—20-w, lat. 36° 15' 00", long. 101° 22' 40".

Hereford—See K27EP, Dimmit.

Higgins—See K29BR, Canadian.

Higgins—See K33CQ, Canadian.

Higgins—See K35CE, Canadian.

Houston—K33DB, Dupont Investment Group 85 Ltd., 2061 Business Center Dr., Irvine, CA 92715 (KTFH Ch. 49 Conroe)—1000-w, lat. 29° 34' 34", long. 95° 30' 36". Note: Licensed as LPTV.

Houston—K56DP, Translator TV Inc., Platte Valley Farm Supply Co., 1160 Woodstock Dr., Estes Park, CO (KTBN-TV Ch. 40 Santa Ana-Los Angeles, CA)—100-w, lat. 29° 35' 48", long. 95° 32' 36".

Hunt—See K76CR, Mountain Home.

Hunt—See K79BT, Mountain Home.

Hunt—See K82BK, Mountain Home.

Ingram—See K76CR, Mountain Home.

Ingram—See K79BT, Mountain Home.

Ingram—See K82BK, Mountain Home.

Junction—K69AJ, Sierra Television Systems, Box 468, Hunt, TX 78024 (KSAT-TV Ch. 12 San Antonio)—20-w, lat. 30° 28' 32", long. 99° 45' 05".

Junction—K71CI, Sierra Television Systems, Box 468, Hunt, TX 78024 (KMOL-TV Ch. 4 San Antonio)—20-w, lat. 30° 28' 32", long. 99° 45' 05".

Junction—K73CH, Sierra Television Systems, Box 468, Hunt, TX 78024 (KENS-TV Ch. 5 San Antonio)—20-w, lat. 30° 28' 32", long. 99° 45' 05".

Kimble County (western portion)—K61BC, Family TV Inc., Box 841, Benicia, CA 94510 (KENS-TV Ch. 5 San Antonio)—100-w, lat. 30° 29' 20", long. 99° 48' 10".

Kimble County (western portion)—K63BC, Family TV Inc., Box 841, Benicia, CA 94510 (KMOL-TV Ch. 4 San Antonio)—100-w, lat. 30° 29' 20", long. 99° 48' 10".

Kimble County (western portion)—K65BE, Family TV Inc., Box 841, Benicia, CA 94510 (KSAT-TV Ch. 12 San Antonio)—100-w, lat. 30° 29' 20", long. 99° 48' 10".

Kingsville—K13WE, Keith L. Lowery, 5202 Gladehill Dr., Kingwood, TX 77345 (K66EB Ch. 66 Corpus Christi)—20-w, lat. 27° 25' 17", long. 97° 46' 01". Holds

- CP for change to lat. 27° 25' 47", long. 97° 51' 40". BMMPTT-920214SJ.
- Kirkland**—See K46CN, Carey.
- Kirkland**—See K48DD, Carey.
- Knippa**—See K61FM, Uvalde.
- Knippa**—See K72BN, Uvalde.
- Kress**—K25CP, KAMR Ltd., 200 N. Polk, Amarillo, TX 78189 (KAMR-TV Ch. 4 Amarillo)—1000-w, lat. 34° 23' 27", long. 101° 38' 37".
- Kress**—K41CA, KFSA-TV Inc., Box 1400, Amarillo, TX 79189 (KFSA-TV Ch. 10 Amarillo)—1000-w, lat. 34° 23' 27", long. 101° 38' 37".
- Kress-Plainview**—K36CC, Marsh Media Inc., One Broadcast Center, Amarillo, TX 79101 (KVII-TV Ch. 7 Amarillo)—1000-w, lat. 34° 23' 27", long. 101° 38' 37".
- Lakeview**—See K38AP, Memphis.
- Lakeview**—See K40AL, Memphis.
- Lakeview**—See K42AL, Memphis.
- Lakeview**—See K44AK, Memphis.
- ***Lamesa**—K47EB, Prime Time Christian Bcstg. Inc., Box 7708, Midland, TX 79708 (KMLM Ch. 42 Odessa)—100-w, lat. 32° 40' 31", long. 101° 58' 56".
- Leakey & rural area**—K70FD, Rocksprings-Canyon TV Co. Inc., Box 128, Rocksprings, TX 78880 (KMOL-TV Ch. 4 San Antonio)—100-w, lat. 29° 47' 00", long. 99° 45' 00".
- Leakey & rural area**—K72DN, Rocksprings-Canyon TV Co. Inc., Box 128, Rocksprings, TX 78880 (KENS-TV Ch. 5 San Antonio)—100-w, lat. 29° 47' 00", long. 99° 45' 00".
- Leakey & rural area**—K74DP, Rocksprings-Canyon TV Co. Inc., Box 128, Rocksprings, TX 78880 (KSAT-TV Ch. 12 San Antonio)—100-w, lat. 29° 47' 00", long. 99° 45' 00".
- ***Levelland & Sundown**—K45DO, Prime Time Christian Bcstg. Inc., Box 967, Roswell, NM 88202 (KMLM Ch. 42 Odessa)—100-w, lat. 33° 27' 58", long. 102° 29' 45". Requests modification of CP to change city of license to Levelland-Lubbock, 1000-w, lat. 33° 35' 29", long. 102° 17' 13". BMMPTT-940414QH.
- Lipscomb**—See K29BR, Canadian.
- Lipscomb**—See K33CQ, Canadian.
- Lipscomb**—See K35CE, Canadian.
- ***Littlefield**—K24DN, Prime Time Christian Bcstg. Inc., Box 967, Roswell, NM 88202 (KRPV Ch. 27 Roswell, NM)—100-w, lat. 33° 55' 49", long. 102° 13' 38".
- Longfellow**—K11JI, Longfellow TV Club, Box 726, Sanderson, TX 79848 (KOSA-TV Ch. 7 Odessa)—1-w, lat. 30° 11' 39", long. 102° 48' 51".
- Marathon**—K13JJ, Marathon Motel, Box 198, Marathon, TX (KMID Ch. 2 Midland & Odessa)—1-w, lat. 30° 22' 30", long. 103° 08' 00".
- Marfa**—K06FO, Marfa TV Cable Co., Box 745, Marfa, TX 79843 (KTSM-TV Ch. 9 El Paso)—1-w, lat. 30° 19' 30", long. 104° 35' 24".
- Marfa**—K11IW, Marfa TV Cable Co., Box 745, Marfa, TX 79843 (KOSA-TV Ch. 7 Odessa)—1-w, lat. 30° 31' 00", long. 103° 52' 30".
- Marfa**—K81AJ, Honor System TV Assn. Inc., Box 690, Alpine, TX 79831—lat. 30° 26' 30", long. 104° 40' 24".
- Mason**—K70FK, Post Cablevision of Texas L.P., 1776 S. Jackson St., Denver, CO 80210 (KSAT-TV Ch. 12 San Antonio)—100-w, lat. 30° 50' 21", long. 99° 16' 30".
- Mason**—K72DW, Post Cablevision of Texas L.P., 1776 S. Jackson St., Denver, CO 80210 (KTBC-TV Ch. 7 Austin)—100-w, lat. 30° 50' 21", long. 99° 16' 30".
- Mason**—K74CX, Post Cablevision of Texas L.P., 1776 S. Jackson St., Denver, CO 80210 (KXAN-TV Ch. 36 Austin)—100-w, lat. 30° 50' 21", long. 99° 16' 30".
- Matador**—K80BD, Ramar Communications Inc., 9800 University Ave., Lubbock, TX 79423—lat. 33° 59' 00", long. 100° 54' 25".
- Matador & Roaring Springs**—K62ET, Ray Moran, Box 3757, Lubbock, TX 79452 (KCBD-TV Ch. 11 Lubbock)—20-w, lat. 33° 59' 00", long. 100° 54' 25".
- Matador & Roaring Springs**—K64CK, Ramar Communications Inc., Box 3757, Lubbock, TX 79452 (KJTV Ch. 34 Lubbock)—20-w, lat. 33° 58' 49", long. 100° 54' 59".
- Matador & Roaring Springs**—K68EN, Ray Moran, Box 3757, Lubbock, TX 79452 (KLBK-TV Ch. 13 Lubbock)—20-w, lat. 33° 59' 00", long. 100° 54' 25".
- Memphis**—K36CA, Cruze Electronics, Box 397, Memphis, TX 79245 (KCIT Ch. 14 Amarillo)—100-w, lat. 34° 48' 35", long. 100° 36' 38".
- Memphis, Estelline & Lakeview**—K38AP, Cap Rock Translator System Inc., Box 63, Memphis, TX 79245 (KAMR-TV Ch. 4 Amarillo)—10-w, lat. 34° 48' 35", long. 100° 36' 38".
- Memphis, Estelline & Lakeview**—K40AL, Cap Rock Translator System Inc., Box 63, Memphis, TX 79245 (KVII-TV Ch. 7 Amarillo)—10-w, lat. 34° 48' 35", long. 100° 36' 38".
- Memphis, Estelline & Lakeview**—K42AL, Cap Rock Translator System Inc., Box 63, Memphis, TX 79245 (KFSA-TV Ch. 10 Amarillo)—100-w, lat. 34° 48' 35", long. 100° 36' 38".
- Memphis, Lakeview & Estelline**—K44AK, Cruze Electronics, Box 397, Memphis, TX 79245 (KJTV Ch. 34 Lubbock; KWET Ch. 12 Cheyenne, OK; KACV-TV Ch. 2 Amarillo)—10-w, lat. 34° 48' 35", long. 100° 36' 38". Note: Licensed as LPTV.
- Miami**—K55CQ, Miami Translator System Inc., Box 68, Miami, TX 79059 (KETA Ch. 13 Oklahoma City, OK)—100-w, lat. 35° 42' 07", long. 100° 38' 30".
- Miami**—K72BD, Miami Translator System Inc., Box 68, Miami, TX 79059 (KAMR-TV Ch. 4 Amarillo)—10-w, lat. 35° 42' 07", long. 100° 38' 30".
- Miami**—K78AP, Miami Translator System Inc., Box 68, Miami, TX 79059 (KVII-TV Ch. 7 Amarillo)—10-w, lat. 35° 42' 07", long. 100° 38' 30".
- Miami**—K82AK, Miami Translator System Inc., Box 68, Miami, TX 79059 (KFSA-TV Ch. 10 Amarillo)—10-w, lat. 35° 42' 07", long. 100° 38' 30".
- Monahans**—K28DY, Prime Time Christian Bcstg. Inc., Box 7708, Midland, TX 79708 (KMLM Ch. 42 Odessa)—1000-w, lat. 31° 57' 55", long. 102° 46' 10". Note: Licensed as LPTV.
- Mountain Home, Hunt & Ingram**—K76CR, Sierra Television Systems, Box 468, Hunt, TX 78024 (KMOL-TV Ch. 4 San Antonio)—100-w, lat. 30° 08' 39", long. 99° 32' 40".
- Mountain Home, Hunt & Ingram**—K79BT, Sierra Television Systems, Box 468, Hunt, TX 78024 (KENS-TV Ch. 5 San Antonio)—100-w, lat. 30° 08' 39", long. 99° 32' 40".
- Mountain Home, Hunt & Ingram**—K82BK, TV Translator Corp., 618 Main St., Junction, TX 76849 (KSAT-TV Ch. 12 San Antonio)—100-w, lat. 30° 08' 39", long. 99° 32' 40".
- Muleshoe**—K58ES, Ramar Communications Inc., Box 3757, Lubbock, TX 79452 (KJTV Ch. 34 Lubbock)—100-w, lat. 34° 12' 42", long. 102° 43' 42".
- Mullin**—K63AY, Pompey Mountain Bcstg. Inc., Box 71, Mullin, TX 76864 (KTXS-TV Ch. 12 Sweetwater-Abilene)—100-w, lat. 31° 37' 17", long. 98° 38' 31".
- Mullin**—K65BC, Pompey Mountain Bcstg. Inc., Box 71, Mullin, TX 76864 (KRBC-TV Ch. 9 Abilene)—100-w, lat. 31° 37' 17", long. 98° 38' 31".
- Mullin**—K67BL, Pompey Mountain Bcstg. Inc., Box 71, Mullin, TX 76864 (KTVT Ch. 11 Fort Worth-Dallas)—100-w, lat. 31° 37' 17", long. 98° 38' 31".
- Mullin**—K69BS, Pompey Mountain Bcstg. Inc., Box 71, Mullin, TX 76864 (KTBC-TV Ch. 7 Austin)—100-w, lat. 31° 37' 17", long. 98° 38' 31".
- New Mobeelle**—K45DY, Wheeler County Translator Systems Inc., Box 737, Wheeler, TX 79096 (KCIT Ch. 14 Amarillo)—100-w, lat. 35° 35' 52", long. 100° 29' 48".
- Ozona**—K09PA, Crockett Translators Inc., Box 576, Ozona, TX 76943 (KACB-TV Ch. 3 San Angelo)—10-w, lat. 30° 37' 25", long. 101° 11' 15".
- Ozona**—K11PF, Crockett Translators Inc., Box 576, Ozona, TX 76943 (WFAA-TV Ch. 8 Dallas)—10-w, lat. 30° 37' 25", long. 101° 11' 15".
- Ozona**—K13QN, Crockett Translators Inc., Box 576, Ozona, TX 76943 (KLST Ch. 8 San Angelo)—10-w, lat. 30° 37' 25", long. 101° 11' 15".
- Pampa**—K06DF, Bass Bcstg. Inc., Box 1400, Amarillo, TX 79105—lat. 35° 31' 04", long. 101° 00' 24".
- Paris**—K02EQ, KXII Bcstrs. Inc., Box 2636, Waco, TX 76702 (KXII Ch. 12 Sherman-Denison, TX & Ardmore, OK)—10-w, lat. 33° 38' 55", long. 95° 36' 16".
- Paris**—K08KK, KTEN Ltd. Partnership, 2403 N. Washington, Durant, TX 74701 (KTEN Ch. 10 Ada-Ardmore, OK)—10-w, lat. 33° 40' 30", long. 95° 33' 20". Note: Licensed as LPTV.
- ***Pecos**—K64EC, Prime Time Christian Bcstg. Inc., Box 61000, Midland, TX 79111 (KMLM Ch. 42 Odessa)—20-w, lat. 31° 29' 57", long. 103° 19' 50". Note: Licensed as LPTV. Requests modification of CP to 100-w. BMMPTT-JE0415VU.
- Perryton**—K58EA, C L & O Translator System Inc., Box 87, Lipscomb, TX 79056 (KCIT Ch. 14 Amarillo)—100-w, lat. 36° 07' 04", long. 100° 48' 07".
- Perryton**—K62DD, C L & O Translator System Inc., Box 87, Lipscomb, TX 79056 (KWET Ch. 12 Cheyenne, OK)—100-w, lat. 36° 07' 04", long. 100° 48' 07".
- Perryton & Booker**—K64AC, C L & O Translator System Inc., Box 87, Lipscomb, TX 79056 (KFSA-TV Ch. 10 Amarillo)—20-w, lat. 36° 06' 26", long. 100° 47' 32".
- Perryton & Booker**—K66AB, C L & O Translator System Inc., Box 87, Lipscomb, TX 79056 (KAMR-TV Ch. 4 Amarillo)—20-w, lat. 36° 06' 26", long. 100° 47' 32".
- Perryton & Booker**—K68AD, C L & O Translator System Inc., Box 87, Lipscomb, TX 79056 (KVII-TV Ch. 7 Amarillo)—20-w, lat. 36° 06' 26", long. 100° 47' 32".
- Plainview**—See K36CC, Kress.

Translators—Texas

- Plainview**—K44DA, Ray Moran, Box 3757, Lubbock, TX 79452—100-w, lat. 34° 13' 05", long. 101° 42' 02".
- Quannah**—See K61BY, Goodlett.
- Quannah**—See K63BE, Goodlett.
- Quannah**—See K67BO, Goodlett.
- Quannah**—K69EP, Copper Breaks TV Translator System, Box 397, 1905 Palo Duro Dr., Memphis, TX 79245 (KFDA-TV Ch. 10 Amarillo)—lat. 34° 12' 41", long. 99° 44' 05".
- Quitague**—See K54AW, Turkey.
- Quitague**—See K56DM, Turkey.
- Quitague**—See K58DF, Turkey.
- Quitague**—See K60BW, Turkey.
- Roaring Springs**—See K62ET, Matador.
- Roaring Springs**—See K64CK, Matador.
- Roaring Springs**—See K68EN, Matador.
- Rochelle**—See K02GM, Brady.
- Rochelle**—See K04GI, Brady.
- Rochelle**—See K05EF, Brady.
- Roosevelt**—K08IB, Family TV Inc., Box 841, Benicia, CA 94510 (KMOL-TV Ch. 4 San Antonio)—10-w, lat. 30° 29' 04", long. 100° 03' 38".
- Roosevelt**—K10JA, Family TV Inc., Box 841, Benicia, CA 94510 (KENS-TV Ch. 5 San Antonio)—10-w, lat. 30° 29' 04", long. 100° 03' 38".
- Roosevelt**—K12JK, Family TV Inc., Box 841, Benicia, CA 94510 (KSAT-TV Ch. 12 San Antonio)—10-w, lat. 30° 29' 04", long. 100° 03' 38".
- Royal Valley**—See K79CF, Cherry Springs.
- Royal Valley**—See K81BQ, Cherry Springs.
- Royal Valley**—See K83BE, Cherry Springs.
- San Angelo**—K19DF, Victory Communications Inc., 2040 Hawley Dr., Vista, CA 92084 (KTBN-TV Ch. 40 Santa Ana-Los Angeles, CA)—1000-w, lat. 31° 35' 21", long. 100° 31' 00".
- San Angelo**—K55AA, Abilene-Sweetwater Bcstg., Box 2997, Abilene, TX 79604 (KTXS-TV Ch. 12 Sweetwater-Abilene)—100-w, lat. 31° 29' 05", long. 100° 27' 26".
- *San Antonio**—K27EA, Inspiration TV of Southern Oregon, Box 6293, Bend, OR 97702 (KTBN-TV Ch. 40 Santa Ana-Los Angeles, CA)—1000-w, lat. 29° 49' 40", long. 98° 07' 03".
- San Marcos**—K40CT, KXAN Inc., 908 Martin Luther King Blvd., Austin, TX 78701 (KXAN-TV Ch. 36 Austin)—1000-w, lat. 29° 53' 30", long. 97° 57' 03". Note: Licensed as LPTV.
- San Saba**—K74BS, Post Cablevision of Texas L.P., 1776 S. Jackson St., Denver, CO 80210 (KWTV-TV Ch. 10 Waco)—10-w, lat. 31° 11' 09", long. 98° 39' 12".
- San Saba**—K77AF, Post Cablevision of Texas L.P., 1776 S. Jackson St., Denver, CO 80210 (KTBC-TV Ch. 7 Austin)—10-w, lat. 31° 11' 09", long. 98° 39' 12".
- San Saba**—K80AJ, Post Cablevision of Texas L.P., 1776 S. Jackson St., Denver, CO 80210 (KCEV-TV Ch. 6 Temple-Waco)—10-w, lat. 31° 11' 09", long. 98° 39' 12".
- Seminole**—K66DB, Ramar Communications Inc., Box 3757, Lubbock, TX 79452 (KJTV Ch. 34 Lubbock)—1000-w, lat. 32° 43' 29", long. 102° 38' 00".
- Snyder**—K07TZ, Ramar Communications Inc., Box 3757, Lubbock, TX 79452 (KJTV Ch. 34 Lubbock)—20-w, lat. 32° 46' 52", long. 100° 53' 52".
- Snyder**—K26DW, Prime Time Christian Bcstg. Inc., Box 61000, Midland, TX 79111 (KMLM Ch. 42 Odessa)—100-w, lat. 32° 46' 52", long. 100° 53' 52". Note: Licensed as LPTV.
- Snyder**—K67EP, Banam Bcstg. Inc., 11th Floor, 333 S. Hope St., Los Angeles, CA 90071 (KCBD-TV Ch. 11 Lubbock)—20-w, lat. 32° 46' 52", long. 100° 53' 52".
- Snyder**—K69FQ, Ramar Communications Inc., Box 3757, Lubbock, TX 79452 (KJTV Ch. 34 Lubbock)—20-w, lat. 32° 46' 52", long. 100° 53' 52".
- Snyder**—K79BB, Ramar Communications Inc., Box 3757, Lubbock, TX 79452 (KJTV Ch. 34 Lubbock)—lat. 32° 46' 52", long. 100° 53' 52".
- Sundown**—See K45DO, Levelland.
- Tell**—See K46CN, Carey.
- Tell**—See K48DD, Carey.
- *Temple**—K53EN, National Minority TV Inc., Box C-11951, Santa Ana, CA 92711 (KTBN-TV Ch. 40 Santa Ana-Los Angeles, CA)—1000-w, lat. 31° 08' 08", long. 97° 18' 24".
- *Texarkana**—K30EA, Sonlight Bcstg. Systems Inc., 120 Zeigler Circle E, Mobile, AL 36608—1000-w, lat. 33° 25' 48", long. 94° 05' 08".
- Texline**—K02AA, Texline Lions Club, Texline, TX 79087 (KFDA-TV Ch. 10 Amarillo)—1-w, lat. 36° 22' 31", long. 103° 01' 28".
- Turkey & Quitague**—K54AW, Arnold Cruze, Box 397, Memphis, TN 79245 (KAMR-TV Ch. 4 Amarillo)—10-w, lat. 34° 23' 33", long. 101° 07' 30".
- Turkey & Quitague**—K56DM, Arnold Cruze, Box 397, Memphis, TN 79245 (KVII-TV Ch. 7 Amarillo)—10-w, lat. 34° 23' 33", long. 101° 07' 30".
- Turkey & Quitague**—K58DF, Arnold Cruze, Box 397, Memphis, TN 79245 (KFDA-TV Ch. 10 Amarillo)—20-w, lat. 34° 23' 33", long. 101° 07' 30".
- Turkey & Quitague**—K60BW, Arnold Cruze, Box 397, Memphis, TN 79245 (KJTV Ch. 34 Lubbock)—10-w, lat. 34° 23' 33", long. 101° 07' 30". Note: Licensed as LPTV.
- Uvalde**—K69FC, Tom Winkle Radio/TV Service, 125 N. High St., Uvalde, TX 78801 (KLRN-TV Ch. 9 San Antonio)—100-w, lat. 29° 15' 38", long. 99° 44' 46".
- Uvalde & Knippa**—K61FM, Tom Winkle Radio/TV Service, 125 N. High St., Uvalde, TX 78801 (KSAT-TV Ch. 12 San Antonio)—20-w, lat. 29° 15' 38", long. 99° 44' 47".
- Uvalde & Knippa**—K72BN, Tom Winkle Radio/TV Service, 125 N. High St., Uvalde, TX 78801 (KMOL-TV Ch. 4 San Antonio)—20-w, lat. 29° 15' 38", long. 99° 44' 47".
- Uvalde rural area**—K59EY, Tom Winkle Radio/TV Service, 125 N. High St., Uvalde, TX 78801 (KLRN-TV Ch. 9 San Antonio)—100-w, lat. 29° 15' 38", long. 99° 44' 46".
- Victoria**—K43DV, Trinity Broadcasting Network Inc., Box C-11949, Santa Ana, CA 92711—1000-w, lat. 28° 49' 00", long. 97° 03' 57".
- Victoria**—K55CP, Community Television of Victoria, 9625 Catlett, La Porte, TX 77571 (KWEX-TV Ch. 41 San Antonio)—1000-w, lat. 28° 46' 42", long. 96° 58' 08". Note: Licensed as LPTV.
- Waco**—K34AB, Central Texas College, Hwy. 190 W, Killeen, TX 76541—100-w, lat. 31° 30' 31", long. 97° 10' 03".
- Wellington**—K27BZ, KCIT Inc., Box 36, San Jose, CA 95109 (KCIT Ch. 14 Amarillo)—lat. 34° 46' 14", long. 100° 11' 28". Note: Licensed as LPTV.
- Wellington & Dodson**—K29BH, Greenbelt TV Translator System Inc., Box 272, Wellington, TX 79095 (KAMR-TV Ch. 4 Amarillo)—20-w, lat. 34° 46' 14", long. 100° 11' 28".
- Wellington & Dodson**—K31BZ, Greenbelt TV Translator System Inc., Box 272, Wellington, TX 79095 (KVII-TV Ch. 7 Amarillo)—20-w, lat. 34° 46' 14", long. 100° 11' 28".
- Wellington & Dodson**—K33CF, Greenbelt TV Translator System Inc., Box 272, Wellington, TX 79095 (KFDA-TV Ch. 10 Amarillo)—10-w, lat. 34° 46' 14", long. 100° 11' 28".
- Wheeler County**—K34ED, Wheeler County Translator System Inc., Box 7, Canadian, TX 79014 (KFDA-TV Ch. 10 Amarillo)—100-w, lat. 35° 35' 52", long. 100° 29' 48".
- Wheeler County**—K39AN, Wheeler County Translator System Inc., Box 7, Canadian, TX 79014 (KFDA-TV Ch. 10 Amarillo)—100-w, lat. 35° 35' 52", long. 100° 29' 48".
- Wheeler County**—K41BW, Wheeler County Translator System Inc., Box 7, Canadian, TX 79014 (KAMR-TV Ch. 4 Amarillo)—100-w, lat. 35° 35' 52", long. 100° 29' 48".
- Wichita Falls**—K24AD, Wichita Falls Educational Translator Inc., Box 2130, Wichita Falls, TX 76307 (KERA-TV Ch. 13 Dallas)—1000-w, lat. 33° 54' 05", long. 98° 32' 21".
- Wichita Falls**—K26DL, National Minority TV Inc., Box C-11949, Santa Ana, CA 92711 (KTBN-TV Ch. 40 Santa Ana-Los Angeles, CA)—1000-w, lat. 33° 53' 00", long. 98° 36' 10".
- Wichita Falls**—K52DM, Locke Supply Co., 1300 S.E. 82nd St., Oklahoma City, OK 73142 (KSBI Ch. 52 Oklahoma City, OK)—1000-w, lat. 33° 53' 00", long. 98° 36' 10". Requests modification of CP from Ch. 52 to Ch. 22, lat. 33° 52' 48", long. 98° 35' 18". BMPTT-940414PR.

Utah

- Adamsville**—See K07GY, Beaver.
- Adamsville**—See K09CS, Beaver.
- Adamsville**—See K11CX, Beaver.
- Adamsville**—See K13CV, Beaver.
- Alton & Kane County (rural)**—K09NV, Long Valley TV, Orderville, UT (KTVX Ch. 4 Salt Lake City)—10-w, lat. 37° 22' 26", long. 112° 32' 07".
- Alton & Kane County (rural)**—K110C, Long Valley TV, Orderville, UT 84758 (KUTV Ch. 2 Salt Lake City)—10-w, lat. 37° 22' 26", long. 112° 32' 07".
- Alton & Kane County (rural)**—K130R, Long Valley TV, Orderville, UT 84758 (KSL-TV Ch. 5 Salt Lake City)—10-w, lat. 37° 22' 26", long. 112° 32' 07".
- Alton & Kane County (rural)**—K57AQ, U. of Utah, 205 Talmage Bldg., Salt Lake City, UT 84112 (KUED Ch. 7 Salt Lake

- City)—20-w, lat. 37° 22' 26", long. 112° 32' 07".
- Altona**—See K31DB, Bluebell.
- Aneth**—See K020I, Montezuma Creek.
- Aneth**—See K05JN, Montezuma Creek.
- Antimony**—K02FA, Antimony Town Inc., Antimony, UT 84712 (KTVX Ch. 4 Salt Lake City)—1-w, lat. 38° 10' 50", long. 112° 02' 30".
- Antimony**—K04FG, Antimony Town Inc., Antimony, UT 84712 (KUTV Ch. 2 Salt Lake City)—1-w, lat. 38° 10' 50", long. 112° 02' 30".
- Antimony**—K05DD, Antimony Town Inc., Antimony, UT 84712 (KSL-TV Ch. 5 Salt Lake City)—1-w, lat. 38° 10' 50", long. 112° 02' 30".
- Antimony**—K54CD, Piute County, Courthouse, 21 N. Main, Junction, UT 84740 (KSTU Ch. 13 Salt Lake City)—20-w, lat. 38° 10' 50", long. 112° 02' 30".
- Antimony**—K56AZ, U. of Utah, 205 Talmage Bldg., Salt Lake City, UT 84112 (KUED Ch. 7 Salt Lake City)—20-w, lat. 38° 10' 50", long. 112° 02' 30".
- *Apple Valley**—K28DA, Washington County, 197 E. Tabernacle St., St. George, UT 84770 (KSL-TV Ch. 5 Salt Lake City)—1-w, lat. 37° 07' 00", long. 113° 07' 50".
- Apple Valley**—K30DE, Washington County Television District, 197 E. Tabernacle St., St. George, UT 84770 (KUTV Ch. 2 Salt Lake City)—1-w, lat. 37° 07' 00", long. 113° 07' 50". Requests assignment of license to U. of Utah. BALTT-940726ID.
- *Apple Valley**—K32CS, Washington County, 197 E. Tabernacle St., St. George, UT 84770 (KTVX Ch. 4 Salt Lake City)—1-w, lat. 37° 07' 00", long. 113° 07' 50".
- Apple Valley**—K34CX, Washington County, 197 E. Tabernacle St., St. George, UT 84770 (KUED Ch. 7 Salt Lake City)—1-w, lat. 37° 07' 00", long. 113° 07' 50".
- Aurora & Juab County**—K51BK, United Television Inc., Suite 340, 8501 Wilshire Blvd., Beverly Hills, CA 90211 (KTVX Ch. 4 Salt Lake City)—100-w, lat. 39° 29' 24", long. 111° 49' 06".
- Aurora & Juab County**—K53CF, KUTV Inc., 2185 South 3600 West, Salt Lake City, UT 84119 (KUTV Ch. 2 Salt Lake City)—100-w, lat. 39° 29' 24", long. 111° 49' 06".
- Aurora & Juab County (rural)**—K56BB, Fox TV Stations Inc., 5151 Wisconsin Ave. NW, Washington, DC 20016 (KSTU Ch. 13 Salt Lake City)—100-w, lat. 39° 29' 24", long. 111° 49' 06".
- Aurora, Black Rock & Juab County**—K47BD, Sevier County, Sevier County Clerk, Richfield, UT 84701 (KSL-TV Ch. 5
- Salt Lake City)—100-w, lat. 39° 29' 24", long. 111° 49' 06". Requests CP to change city of license to Rural Juab County. BPTT-940413BR.
- Beaver**—K26DV, U. of Utah, 205 Talmage Bldg., Salt Lake City, UT 84112 (KULC Ch. 9 Ogden)—20-w, lat. 38° 27' 04", long. 112° 39' 05". Requests CP for change from Ch. 26 to Ch. 21. BPTT-940412AS.
- Beaver**—K30CQ, Beaver City, 60 W. Center, Beaver, UT 84713 (KBYU-TV Ch. 11 Provo)—10-w, lat. 38° 27' 04", long. 112° 39' 05".
- *Beaver**—K32DV, Beaver City, 60 W. Center, Beaver, UT 84713 (KTVX Ch. 4 Salt Lake City)—20-w, lat. 38° 27' 04", long. 112° 39' 05".
- Beaver & Millard Counties rural**—K18EB, Iron County, Box 429, 68 South 100 East, Parowan, UT 84761 (KJZZ-TV Ch. 14 Salt Lake City)—100-w, lat. 38° 31' 05", long. 113° 17' 03".
- Beaver City**—K28BX, Beaver City, 60 W. Center, Beaver, UT 84713 (KSTU Ch. 13 Salt Lake City)—10-w, lat. 38° 27' 04", long. 112° 39' 05".
- Beaver County**—See K1680, Milford.
- Beaver County**—See K26EA, Milford.
- Beaver County**—See K638Y, Milford.
- Beaver County (rural), Hamilton Fort & Newcastle**—K67AA, KUTV Inc., 2185 South 3600 West, Salt Lake City, UT 84119 (KUTV Ch. 2 Salt Lake City)—100-w, lat. 38° 31' 12", long. 113° 17' 06".
- Beaver County (rural), Hamilton Fort & Newcastle**—K69EW, Bonneville Holding Co., Broadcast House, 5 Triad Center, Salt Lake City, UT 84180-1160 (KSL-TV Ch. 5 Salt Lake City)—50-w, lat. 38° 31' 12", long. 113° 17' 06".
- Beaver County (rural), Hamilton Fort, Milford & New Castle**—K65EP, United Television Inc., Suite 340, 8501 Wilshire Blvd., Beverly Hills, CA 90211 (KTVX Ch. 4 Salt Lake City)—lat. 38° 31' 12", long. 113° 17' 06".
- Beaver, Adamsville & North Creek area**—K07GY, Beaver Lions Club TV Committee, Beaver City, UT 84713 (KUED Ch. 7 Salt Lake City)—1-w, lat. 38° 27' 04", long. 112° 39' 05".
- Beaver, Adamsville & North Creek area**—K09CS, Beaver Lions Club TV Committee, Beaver City, UT 84713 (KUTV Ch. 2 Salt Lake City)—1-w, lat. 38° 27' 04", long. 112° 39' 05".
- Beaver, Adamsville & North Creek area**—K11CX, Beaver Lions Club TV Committee, Beaver City, UT 84713 (KTVX Ch. 4 Salt Lake City)—1-w, lat. 38° 27' 04", long. 112° 39' 05".
- Beaver, Adamsville & North Creek area**—K13CV, Beaver Lions Club TV Committee, Beaver City, UT 84713 (KSL-TV Ch. 5 Salt Lake City)—1-w, lat. 38° 27' 04", long. 112° 39' 05".
- Beryl**—See K19DD, Modena.
- Beryl**—See K23DV, Modena.
- Beryl Junction**—See K09PY, Modena.
- Beryl Junction & Modena**—K02CL, Iron County, Box 429, Parowan, UT 84761 (KUTV Ch. 2 Salt Lake City)—10-w, lat. 37° 43' 14", long. 113° 45' 29".
- Beryl Junction & Modena**—K04CH, Iron County, Box 429, Parowan, UT 84761 (KTVX Ch. 4 Salt Lake City)—10-w, lat. 37° 43' 14", long. 113° 45' 29".
- Beryl Junction & Modena**—K06CQ, Iron County, Box 429, Parowan, UT 84761 (KSL-TV Ch. 5 Salt Lake City)—10-w, lat. 37° 43' 14", long. 113° 45' 29".
- *Beryl, Modena & Newcastle**—K25EF, U. of Utah, 101 Gardner Hall, Salt Lake City, UT 84112-1107 (KSGI-TV Ch. 4 Cedar City)—20-w, lat. 37° 42' 14", long. 113° 44' 29".
- Bicknell**—See K03AU, Loa.
- Bicknell**—See K06BS, Loa.
- Bicknell**—See K07CT, Loa.
- Bicknell**—K38CJ, U. of Utah, Media Services Bldg. No. 2, Salt Lake City, UT 84112 (KULC Ch. 9 Ogden)—100-w, lat. 38° 43' 16", long. 111° 35' 00". Note: Licensed as LPTV.
- *Bicknell, Teasdale & Torrey**—K36DL, County of Wayne, Box 187, 18 S. Maine, Loa, UT 84747 (KBYU-TV Ch. 11 Provo)—100-w, lat. 38° 17' 00", long. 111° 30' 37".
- Bicknell, Teasdale & Torrey**—K42AE, County of Wayne, Box 187, 18 S. Maine, Loa, UT 84747 (KSTU Ch. 13 Salt Lake City)—100-w, lat. 38° 17' 00", long. 111° 30' 37".
- Black Rock**—See K47BD, Aurora.
- Blanding**—See K08DA, Monticello.
- Blanding**—See K10DQ, Monticello.
- Blanding**—See K13KC, Monticello.
- Blanding**—See K40AF, Monticello.
- Blanding & Monticello**—K38AJ, San Juan County, 117 S. Main St., Monticello, UT 84535 (KBYU-TV Ch. 11 Provo)—100-w, lat. 37° 50' 15", long. 109° 27' 55".
- Blanding & Monticello**—K42AD, San Juan County, 117 S. Main St., Monticello, UT 84535 (KSL-TV Ch. 5 Salt Lake City)—100-w, lat. 37° 50' 15", long. 109° 27' 55".
- Blanding & Monticello**—K44AG, San Juan County, 117 S. Main St., Monticello, UT 84535 (KTVX Ch. 4 Salt Lake City)—100-w, lat. 37° 50' 15", long. 109° 27' 55".
- Blanding & Monticello**—K46AF, San Juan County, 117 S. Main St., Monticello, UT 84535 (KUTV Ch. 2 Salt Lake City)—100-w, lat. 37° 50' 15", long. 109° 27' 55".
- Bloomington**—K59AG, Washington County Television Dept., 197 E. Tabernacle, St. George, UT 84770 (KTVX Ch. 4 Salt Lake City)—20-w, lat. 37° 03' 49", long. 113° 34' 20".
- Bloomington**—K61AC, Washington County Television Dept., 197 E. Tabernacle, St. George, UT 84770 (KSL-TV Ch. 5 Salt Lake City)—20-w, lat. 37° 01' 50", long. 113° 35' 25". Requests CP to change city of license to St. George. BPTT-930331ED.
- Bloomington**—K63AD, Washington County Television Dept., 197 E. Tabernacle, St. George, UT 84770 (KVBC Ch. 3 Las Vegas, NV)—20-w, lat. 37° 03' 49", long. 113° 34' 20". Requests CP to change city of license to St. George. BPTT-930331EE.
- Bloomington**—K65AF, Washington County Television Dept., 197 E. Tabernacle, St. George, UT 84770 (KUTV Ch. 2 Salt Lake City)—20-w, lat. 37° 03' 49", long. 113° 34' 20".
- Bluebell & Altona**—K31DB, Duchesne County, Courthouse Bldg., Duchesne, UT 84021 (KUED Ch. 7 Salt Lake City)—20-w, lat. 40° 19' 27", long. 110° 09' 19".
- *Bluff & area**—K040P, San Juan County, County Courthouse, 117 S. Main St., Monticello, UT 84535 (KBYU-TV Ch. 11 Provo)—1-w, lat. 37° 16' 12", long. 109° 33' 32".
- Bluff & area**—K06MM, San Juan County, 117 S. Main St., Monticello, UT 84535 (KSTU Ch. 13 Salt Lake City)—1-w, lat. 37° 16' 12", long. 109° 33' 32".
- *Bluff & area**—K07VM, San Juan County, County Courthouse, 117 S. Main St., Monticello, UT 84535 (KUED Ch. 7 Salt Lake City)—1-w, lat. 37° 16' 12", long. 109° 33' 32".
- *Bluff & area**—K09WA, San Juan County, County Courthouse, 117 S. Main St., Monticello, UT 84535 (KTVX Ch. 4 Salt Lake City)—1-w, lat. 37° 16' 12", long. 109° 33' 32".

Translators—Utah

- *Bluff & area**—K11TM, San Juan County, County Courthouse, 117 S. Main St., Monticello, UT 84535 (KSL-TV Ch. 5 Salt Lake City)—1-w, lat. 37° 16' 12", long. 109° 33' 32".
- Bonanza**—See K07CY, Vernal.
- Bonanza**—See K09CY, Vernal.
- Bonanza**—See K11DF, Vernal.
- Bonanza**—See K13HF, Vernal.
- Bonanza**—See K49AT, Vernal.
- Bonanza**—See K51AO, Vernal.
- Boulder**—K08II, Garfield County, Monroe, UT (KUTV Ch. 2 Salt Lake City)—1-w, lat. 37° 53' 53", long. 111° 25' 08".
- Boulder**—K10JG, Garfield County, Monroe, UT (KTVX Ch. 4 Salt Lake City)—1-w, lat. 37° 53' 53", long. 111° 25' 08".
- Boulder**—K12JR, Garfield County, Monroe, UT (KSL-TV Ch. 5 Salt Lake City)—1-w, lat. 37° 53' 53", long. 111° 25' 08".
- Boulder**—K18CG, U. of Utah, 205 Talmage Bldg., Salt Lake City, UT 84112 (KUED Ch. 7 Salt Lake City)—20-w, lat. 37° 54' 37", long. 111° 23' 58".
- Bryce Canyon Airport area**—K09MW, Bryce Lions Club, Tropic, UT 84776 (KTVX Ch. 4 Salt Lake City)—1-w, lat. 37° 41' 19", long. 112° 18' 05".
- Bryce Canyon Airport area**—K11NK, Bryce Lions Club, Tropic, UT 84776 (KUTV Ch. 2 Salt Lake City)—1-w, lat. 37° 41' 19", long. 112° 18' 05".
- Bryce Canyon Airport area**—K13OG, Bryce Lions Club, Tropic, UT 84776 (KSL-TV Ch. 5 Salt Lake City)—1-w, lat. 37° 41' 19", long. 112° 18' 05".
- Caineville**—K09LV, County of Wayne, Box 187, 18 S. Maine, Loa, UT 84747 (KUTV Ch. 2 Salt Lake City)—1-w, lat. 38° 21' 40", long. 110° 53' 34".
- Caineville**—K11LZ, County of Wayne, Box 187, 18 S. Maine, Loa, UT 84747 (KTVX Ch. 4 Salt Lake City)—1-w, lat. 38° 21' 40", long. 110° 53' 34".
- Caineville**—K13MQ, County of Wayne, Box 187, 18 S. Maine, Loa, UT 84747 (KSL-TV Ch. 5 Salt Lake City)—1-w, lat. 38° 21' 40", long. 110° 53' 34".
- Cannonville**—See K02IF, Tropic.
- Cannonville**—See K04IN, Tropic.
- Cannonville**—See K05FY, Tropic.
- Cannonville**—K07OB, Bryce Lions Club, Tropic, UT 84776 (KUED Ch. 7 Salt Lake City)—10-w, lat. 37° 42' 46", long. 112° 04' 37".
- Capital Reef National Park (Fruita)**—K08HZ, County of Wayne, Box 187, 18 S. Maine, Loa, UT 84747 (KUTV Ch. 2 Salt Lake City)—1-w, lat. 38° 17' 47", long. 111° 17' 30".
- Capital Reef National Park (Fruita)**—K10IV, County of Wayne, Box 187, 18 S. Maine, Loa, UT 84747 (KTVX Ch. 4 Salt Lake City)—1-w, lat. 38° 17' 47", long. 111° 17' 30".
- Capital Reef National Park (Fruita)**—K12JH, County of Wayne, Box 187, 18 S. Maine, Loa, UT 84747 (KSL-TV Ch. 5 Salt Lake City)—1-w, lat. 38° 17' 47", long. 111° 17' 30".
- Carbon County**—See K68AX, Price.
- Carbon County rural**—K29CM, U. of Utah, 101 Gardner Hall, Salt Lake City, UT 84112-1107 (KULC Ch. 9 Ogden)—100-w, lat. 39° 45' 26", long. 110° 55' 22".
- Castle Dale**—See K52DS, Huntington.
- Castle Dale**—See K54DP, Orangeville.
- Castle Dale**—See K56EV, Orangeville.
- Castle Gate**—K02FS, Carbon County, Carbon County Courthouse, Price, UT 84501 (KUTV Ch. 2 Salt Lake City)—1-w, lat. 39° 43' 15", long. 110° 51' 36".
- Castle Gate**—K05DX, Carbon County, Carbon County Courthouse, Price, UT 84501 (KSL-TV Ch. 5 Salt Lake City)—1-w, lat. 39° 43' 15", long. 110° 51' 36".
- Cedar Canyon**—K06JA, Cedar Canyon TV, 68 South 100 East, Parowan, UT 84761 (KTVX Ch. 4 Salt Lake City)—1-w, lat. 37° 36' 02", long. 112° 51' 17".
- Cedar Canyon**—K07OR, Cedar Canyon TV, 68 South 100 East, Parowan, UT 84761 (KOAT-TV Ch. 7 Albuquerque, NM)—1-w, lat. 37° 36' 02", long. 112° 51' 17".
- Cedar Canyon**—K10MF, Cedar Canyon TV, 68 South 100 East, Parowan, UT 84761 (KSL-TV Ch. 5 Salt Lake City)—1-w, lat. 37° 35' 39", long. 112° 50' 52".
- Cedar City**—K02NU, Iron County, Box 429, Parowan, UT 84761—lat. 37° 41' 59", long. 113° 03' 34".
- Cedar City**—K05HB, Iron County, Box 429, Parowan, UT 84761 (KBYU-TV Ch. 11 Provo)—10-w, lat. 37° 41' 59", long. 113° 03' 34".
- Cedar City**—K07GQ, Iron County School District, Box 879, Cedar City, UT (KUED Ch. 7 Salt Lake City)—10-w, lat. 37° 41' 59", long. 113° 03' 34". Requests assignment of license to U. of Utah. BALTV-940726IE.
- Cedar City**—K09CJ, Iron County, Box 429, Parowan, UT 84761 (KUTV Ch. 2 Salt Lake City)—10-w, lat. 37° 41' 59", long. 113° 03' 34".
- Cedar City**—K11CQ, Iron County, Box 429, Parowan, UT 84761 (KTVX Ch. 4 Salt Lake City)—10-w, lat. 37° 41' 59", long. 113° 03' 34".
- Cedar City**—K13CP, Iron County, Box 429, Parowan, UT 84761 (KSL-TV Ch. 5 Salt Lake City)—10-w, lat. 37° 41' 59", long. 113° 03' 34".
- Cedar City**—K22EK, Iron County, Box 429, Parowan, UT 84761 (KJZZ-TV Ch. 14 Salt Lake City)—20-w, lat. 37° 41' 59", long. 113° 03' 34".
- Cedar City**—K24DC, U. of Utah, 205 Talmage Bldg., Salt Lake City, UT 84112 (KULC Ch. 9 Ogden)—20-w, lat. 37° 41' 59", long. 113° 03' 34".
- Cedar City Canyon**—K33EB, Iron County, Box 429, Parowan, UT 84761 (KBYU-TV Ch. 11 Provo)—1-w, lat. 37° 36' 02", long. 112° 51' 17".
- Central**—See K08EN, Pine Valley.
- Circleville**—K09FX, Piute County, Courthouse, 21 N. Main, Junction, UT 84740 (KTVX Ch. 4 Salt Lake City)—10-w, lat. 38° 12' 49", long. 112° 14' 23".
- Circleville**—K11FZ, Piute County, Courthouse, 21 N. Main, Junction, UT 84740 (KUTV Ch. 2 Salt Lake City)—10-w, lat. 38° 12' 49", long. 112° 14' 23".
- Circleville**—K13EK, Piute County, Courthouse, 21 N. Main, Junction, UT 84740 (KSL-TV Ch. 5 Salt Lake City)—1-w, lat. 38° 12' 49", long. 112° 14' 23".
- *Circleville**—K18BK, Piute County, Courthouse, 21 N. Main, Junction, UT 84740 (KSTU Ch. 13 Salt Lake City)—20-w, lat. 38° 12' 49", long. 112° 14' 23".
- Circleville, Junction & Kingston**—K07JV, U. of Utah, 205 Talmage Bldg., Salt Lake City, UT 84112 (KUED Ch. 7 Salt Lake City)—1-w, lat. 38° 12' 49", long. 112° 14' 23".
- Coalville**—See K47AJ, Park City.
- Coalville**—See K49AR, Park City.
- Coalville & adjacent area**—K07LT, Summit County, Courthouse, Coalville, UT (KUED Ch. 7 Salt Lake City)—10-w, lat. 40° 55' 26", long. 111° 23' 51".
- Coalville & adjacent area**—K09DP, Summit County, Courthouse, Coalville, UT (KUTV Ch. 2 Salt Lake City)—10-w, lat. 40° 55' 26", long. 111° 23' 51".
- Coalville & adjacent area**—K11DW, Summit County, Courthouse, Coalville, UT (KTVX Ch. 4 Salt Lake City)—10-w, lat. 40° 55' 26", long. 111° 23' 51".
- Coalville & adjacent area**—K13DP, Summit County, Courthouse, Coalville, UT (KSL-TV Ch. 5 Salt Lake City)—10-w, lat. 40° 55' 26", long. 111° 23' 51".
- *Coalville & adjacent area**—K26DS, Summit County, Courthouse, Coalville, UT 84017 (KSTU Ch. 13 Salt Lake City)—20-w, lat. 40° 55' 26", long. 111° 23' 51".
- Columbia**—K49BO, U. of Utah, 205 Talmage Bldg., Salt Lake City, UT 84112 (KUED Ch. 7 Salt Lake City)—lat. 39° 45' 26", long. 110° 55' 22".
- Currant**—See K41DM, Fruitland.
- Delta**—K64BO, KUTV Inc., 2185 South 3600 West, Salt Lake City, UT 84119 (KUTV Ch. 2 Salt Lake City)—1-w, lat. 39° 19' 39", long. 112° 19' 36". Note: Licensed as LPTV.
- Delta & Oak City**—K40DR, U. of Utah, 205 Talmage Bldg., Salt Lake City, UT 84112 (KULC Ch. 9 Ogden)—100-w, lat. 39° 21' 15", long. 112° 20' 30".
- Delta & Oak City**—K66EH, Millard County School District, 60 S. Main, Fillmore, UT 84631 (KSTU Ch. 13 Salt Lake City)—100-w, lat. 39° 21' 15", long. 112° 20' 30".
- Delta & West Millard County**—K60EK, Millard County School District, 60 S. Main, Fillmore, UT 84631 (KSL-TV Ch. 5 Salt Lake City)—100-w, lat. 39° 21' 15", long. 112° 20' 50".
- Delta & West Millard County**—K72AQ, Millard County School District, 60 S. Main, Fillmore, UT 84631 (KUTV Ch. 2 Salt Lake City)—100-w, lat. 39° 19' 39", long. 112° 19' 36".
- Delta, Lynndyl & Oak City**—K62ED, Millard County School District, 60 S. Main, Fillmore, UT 84631 (KTVX Ch. 4 Salt Lake City)—100-w, lat. 39° 21' 15", long. 112° 20' 30".
- Delta, Lynndyl & Oak City**—K68BQ, Millard County School District, 60 S. Main, Fillmore, UT 84631 (KBYU-TV Ch. 11 Provo)—100-w, lat. 39° 21' 15", long. 112° 20' 30".
- Delta, Lynndyl & Oak City**—K79AU, Millard County School District, 60 S. Main, Fillmore, UT 84631 (KUED Ch. 7 Salt Lake City)—100-w, lat. 39° 21' 15", long. 112° 20' 30".
- Delta, Oak City, Hinkley & Lynndyl**—K54DW, Millard County School District, Box 666, 160 W. Main St., Delta, UT 84624 (KJZZ-TV Ch. 14 Salt Lake City)—100-w, lat. 39° 21' 15", long. 112° 20' 30".
- Duchesne**—K03CN, Duchesne County, Box 270, Duchesne, UT 84021 (KUED Ch. 7 Salt Lake City)—1-w, lat. 40° 09' 12", long. 110° 23' 40".
- Duchesne**—K26DO, U. of Utah, 205 Talmage Bldg., Salt Lake City, UT 84112 (KULC Ch. 9 Ogden)—100-w, lat. 40° 21' 45", long. 110° 47' 31".
- Duchesne**—K45AG, Duchesne County, Box 270, Duchesne, UT 84021 (KBYU-TV Ch. 11 Provo)—20-w, lat. 40° 09' 12", long. 110° 23' 40".

Duchesne—K47AN, Duchesne County, Box 270, Duchesne, UT 84021 (KAMR-TV Ch. 4 Amarillo, TX)—lat. 40° 09' 12", long. 110° 23' 40".

Duchesne City & Strawberry River area—K08CT, Duchesne County, Box 270, Duchesne, UT 84021 (KUTV Ch. 2 Salt Lake City)—1-w, lat. 40° 09' 12", long. 110° 23' 40".

Duchesne City & Strawberry River area—K10DE, Duchesne County, Box 270, Duchesne, UT 84021 (KTVX Ch. 4 Salt Lake City)—1-w, lat. 40° 09' 12", long. 110° 23' 40".

Duchesne City & Strawberry River area—K12DL, Duchesne County, Box 270, Duchesne, UT 84021 (KSL-TV Ch. 5 Salt Lake City)—1-w, lat. 40° 09' 12", long. 110° 23' 40".

***Duchesne County (rural)**—K17DM, Duchesne County, Drawer 270, Courthouse Bldg., Duchesne, UT 84021 (KJZZ-TV Ch. 14 Salt Lake City)—100-w, lat. 40° 21' 45", long. 110° 47' 31".

Duchesne County (rural) & Spring Glen—K66AA, United Television Inc., Suite 340, 8501 Wilshire Blvd., Beverly Hills, CA 90211 (KTVX Ch. 4 Salt Lake City)—100-w, lat. 39° 45' 22", long. 110° 59' 26".

Dutch John—See K02HP, Manila.

Dutch John—See K04HN, Manila.

Dutch John—See K05FJ, Manila.

Dutch John—See K09LZ, Manila.

East Carbon County—K39CO, Carbon County, Carbon County Courthouse, Price, UT 84501 (KBYU-TV Ch. 11 Provo)—lat. 39° 45' 22", long. 110° 59' 26".

East Price—K04IW, Carbon County, Carbon County Courthouse, Price, UT 84501 (KTVX Ch. 4 Salt Lake City)—10-w, lat. 39° 36' 38", long. 110° 48' 47".

East Price—K05GX, Carbon County, Carbon County Courthouse, Price, UT 84501 (KSL-TV Ch. 5 Salt Lake City)—10-w, lat. 39° 36' 38", long. 110° 48' 47".

East Price—K07OQ, Carbon County, Carbon County Courthouse, Price, UT 84501 (KUED Ch. 7 Salt Lake City)—1-w, lat. 39° 36' 38", long. 110° 48' 47".

Echo—K55EA, Summit County, Box 128, Courthouse, Coalville, UT 84017—lat. 40° 58' 40", long. 111° 26' 08".

Echo & Henefer—K08AS, Summit County, Courthouse, Coalville, UT 84017 (KUTV Ch. 2 Salt Lake City)—1-w, lat. 40° 58' 40", long. 111° 26' 08".

Echo & Henefer—K10AY, Summit County, Courthouse, Coalville, UT 84017 (KTVX Ch. 4 Salt Lake City)—1-w, lat. 40° 58' 40", long. 111° 26' 08".

Echo & Henefer—K12AY, Summit County, Courthouse, Coalville, UT 84017 (KSL-TV Ch. 5 Salt Lake City)—1-w, lat. 40° 58' 40", long. 111° 26' 08".

Eden—See K08DI, Huntsville.

Eden—See K10DT, Huntsville.

Eden—See K52CS, Huntsville.

Elsinore—See K03AS, Richfield.

Elsinore—See K06BQ, Richfield.

Elsinore—See K07CQ, Richfield.

Elsinore—See K38AQ, Richfield.

Elsinore—See K40AB, Richfield.

Emery—K11DO, Town of Emery, Box B, Emery, UT 84522 (KTVX Ch. 4 Salt Lake City)—1-w, lat. 38° 56' 18", long. 111° 11' 15".

Emery—K13DI, Town of Emery, Box B, Emery, UT 84522 (KSL-TV Ch. 5 Salt Lake City)—1-w, lat. 38° 56' 18", long. 111° 11' 15".

***Emery**—K27EL, Emery County, Box 817, Castle Dale, UT 84513 (KULC Ch. 9 Ogden)—20-w, lat. 38° 55' 52", long. 111° 11' 25".

***Emery**—K29CY, Emery County, Box 817, Castle Dale, UT 84513 (KUTV Ch. 2 Salt Lake City)—20-w, lat. 38° 55' 52", long. 111° 11' 25".

***Emery**—K31DX, Emery County, Box 817, Castle Dale, UT 84513 (KTVX Ch. 4 Salt Lake City)—20-w, lat. 38° 55' 52", long. 111° 11' 25".

***Emery**—K33DY, Emery County, Box 817, Castle Dale, UT 84513 (KSL-TV Ch. 5 Salt Lake City)—20-w, lat. 38° 55' 52", long. 111° 11' 25".

***Emery**—K35DW, Emery County, Box 817, Castle Dale, UT 84513 (KSTU Ch. 13 Salt Lake City)—20-w, lat. 38° 55' 52", long. 111° 11' 25".

***Emery**—K39DV, Emery County, Box 817, Castle Dale, UT 84513 (KUED Ch. 7 Salt Lake City)—20-w, lat. 38° 55' 52", long. 111° 11' 25".

Emery County (rural)—See K60BU, Orangeville.

Emery County (rural), Price & Spring Glen—K06DR, Carbon County, Carbon County Courthouse, Price, UT 84501 (KUED Ch. 7 Salt Lake City)—10-w, lat. 39° 31' 49", long. 111° 03' 03".

Emery County (rural), Price & Spring Glen—K08AU, Carbon County, Carbon County Courthouse, Price, UT 84501 (KUTV Ch. 2 Salt Lake City)—10-w, lat. 39° 31' 49", long. 111° 03' 03".

Emery County (rural), Price & Spring Glen—K10AZ, Carbon County, Carbon County Courthouse, Price, UT 84501 (KTVX Ch. 4 Salt Lake City)—10-w, lat. 39° 31' 49", long. 111° 03' 03".

Emery County (rural), Price & Spring Glen—K12AZ, Carbon County, Carbon County Courthouse, Price, UT 84501 (KSL-TV Ch. 5 Salt Lake City)—10-w, lat. 39° 31' 49", long. 111° 03' 03".

Enoch—See K42AF, Parowan.

Enoch—See K44DR, Parowan.

Enoch—See K46DF, Parowan.

Enterprise—K03BF, Washington County Television Dept., 197 E. Tabernacle, St. George, UT 84770 (KUTV Ch. 2 Salt Lake City)—1-w, lat. 37° 36' 00", long. 113° 44' 00".

Enterprise—K05BU, Washington County Television Dept., 197 E. Tabernacle, St. George, UT 84770 (KTVX Ch. 4 Salt Lake City)—1-w, lat. 37° 36' 00", long. 113° 44' 00".

Enterprise—K07ED, Washington County Television Dept., 197 E. Tabernacle, St. George, UT 84770 (KSL-TV Ch. 5 Salt Lake City)—1-w, lat. 37° 36' 00", long. 113° 44' 00".

Enterprise—K13HH, Washington County Television Dept., 197 E. Tabernacle, St. George, UT 84770 (KUED Ch. 7 Salt Lake City)—1-w, lat. 37° 36' 00", long. 113° 44' 00". Requests assignment of license to U. of Utah. BALTV-9407261A.

Enterprise—K32DJ, M. B. Bcstg., No. 201, 95 E. Tabernacle, St. George, UT 84770 (K55DL Ch. 55 St. George/Washington/Santa Clara)—10-w, lat. 37° 30' 46", long. 113° 39' 14".

Enterprise & Pine Valley—K55CH, Washington County Television Dept., 197 E. Tabernacle, St. George, UT 84770 (KBYU-TV Ch. 11 Provo)—100-w, lat. 37° 30' 46", long. 113° 39' 14".

Ephraim—See K09FM, Manti.

Ephraim—See K11FP, Manti.

Ephraim—See K13FF, Manti.

Ephraim—See K30AH, Manti.

Ephraim—See K32AJ, Manti.

Ephraim—See K34AN, Manti.

Escalante—K02FQ, Escalante City, 65 N. Main, Escalante, UT 84726 (KUTV Ch. 2 Salt Lake City)—1-w, lat. 37° 56' 25", long. 111° 43' 40".

Escalante—K04FR, Escalante City, 65 N. Main, Escalante, UT 84726 (KTVX Ch. 4 Salt Lake City)—1-w, lat. 37° 56' 25", long. 111° 43' 40".

Escalante—K05DV, Escalante City, 65 N. Main, Escalante, UT 84726 (KSL-TV Ch. 5 Salt Lake City)—1-w, lat. 37° 56' 25", long. 111° 43' 40".

Escalante—K07JZ, Escalante City, 65 N. Main, Escalante, UT 84726 (KUED Ch. 7 Salt Lake City)—1-w, lat. 37° 56' 25", long. 111° 43' 40".

Escalante—K11SJ, Escalante City, 65 N. Main, Escalante, UT 84726—lat. 37° 47' 15", long. 111° 35' 45".

Escalante—K13VH, Escalante City, 65 N. Main, Escalante, UT 84726—lat. 37° 47' 15", long. 111° 35' 45".

Eureka—K29CJ, Juab County, 160 N. Main St., Nephi, UT 84648 (KSTU Ch. 13 Salt Lake City)—1-w, lat. 39° 56' 27", long. 112° 07' 11".

Eureka—K35CZ, Juab County, 160 N. Main St., Nephi, UT 84648 (KULC Ch. 9 Ogden)—lat. 39° 56' 27", long. 112° 07' 11".

Eureka—K41DC, Juab County, 160 N. Main St., Nephi, UT 84648—lat. 39° 56' 27", long. 112° 07' 11".

Eureka & Mammoth—K33DL, Juab County, 160 N. Main St., Nephi, UT 84648 (KBYU-TV Ch. 11 Provo)—20-w, lat. 39° 56' 27", long. 112° 07' 11".

Eureka & Mammoth—K39CR, Juab County, 160 N. Main St., Nephi, UT 84648 (KSL-TV Ch. 5 Salt Lake City)—1-w, lat. 39° 56' 27", long. 112° 07' 11".

***Eureka & Mammoth**—K43DA, Juab County, 160 N. Main St., Nephi, UT 84648 (KTVX Ch. 4 Salt Lake City)—1-w, lat. 39° 56' 27", long. 112° 07' 11".

***Eureka & Mammoth**—K45DD, Juab County, 160 N. Main St., Nephi, UT 84648 (KUED Ch. 7 Salt Lake City)—1-w, lat. 39° 56' 27", long. 112° 07' 11".

Ferron—See K52DS, Huntington.

Ferron—See K54DP, Orangeville.

Ferron—See K56EV, Orangeville.

***Fillmore**—K44EA, U. of Utah, Bldg. 002, Salt Lake City, UT 84112 (KULC Ch. 9 Ogden)—100-w, lat. 32° 21' 15", long. 112° 20' 30".

Fillmore—K48ED, Millard County School District, Box 666, 160 W. Main St., Delta, UT 84624 (KUED Ch. 7 Salt Lake City)—100-w, lat. 39° 02' 10", long. 112° 19' 31".

Fillmore—K52ED, Millard County, 60 S. Main St., Fillmore, UT 84631 (KUTV Ch. 2 Salt Lake City)—100-w, lat. 37° 21' 15", long. 112° 20' 30".

Fillmore & Meadow—K50DE, Millard County School District, Box 666, 160 W. Main St., Delta, UT 84624—100-w, lat. 39° 02' 10", long. 112° 19' 31".

Translators—Utah

Fillmore, Kanosh & Meadow—K52ED, Millard County School District, 60 S. Main, Fillmore, UT 84631 (KUTV Ch. 2 Salt Lake City)—100-w, lat. 39° 21' 15", long. 112° 20' 30".

Fillmore, Kanosh & Meadow—K55BA, Millard County School District, 60 S. Main, Fillmore, UT 84631 (KSL-TV Ch. 5 Salt Lake City)—100-w, lat. 39° 02' 10", long. 112° 19' 31".

Fillmore, Kanosh & Meadow—K58AJ, Millard County School District, 60 S. Main, Fillmore, UT 84631 (KTVX Ch. 4 Salt Lake City)—100-w, lat. 39° 02' 10", long. 112° 19' 31".

Fillmore, Kanosh, McCornick & Meadow—K67FN, Millard County School District, 60 S. Main, Fillmore, UT 84631 (KSTU Ch. 13 Salt Lake City)—100-w, lat. 39° 02' 10", long. 112° 19' 32". Requests CP for change from Ch. 67 to Ch. 46. BPTT-940412AZ.

Fillmore, Meadow, Kanosh & McCornick—K42DR, Millard County, Box 226, 60 S. Main, Fillmore, UT 84631 (KJZZ-TV Ch. 14 Salt Lake City)—100-w, lat. 39° 02' 10", long. 112° 19' 31".

Fish Lake Resort—K03DE, Sevier County, Sevier County Clerk, Richfield, UT 84701 (KSL-TV Ch. 5 Salt Lake City)—1-w, lat. 38° 31' 40", long. 111° 43' 02".

Fish Lake Resort—K06FL, Sevier County, Sevier County Clerk, Richfield, UT 84701 (KUTV Ch. 2 Salt Lake City)—1-w, lat. 38° 31' 40", long. 111° 43' 02".

Fish Lake Resort—K07IZ, Sevier County, Sevier County Clerk, Richfield, UT 84701 (KTVX Ch. 4 Salt Lake City)—1-w, lat. 38° 31' 40", long. 111° 43' 02".

Fish Lake Resort—K09VW, Sevier County, Sevier County Clerk, Richfield, UT 84701 (KUED Ch. 7 Salt Lake City)—1-w, lat. 38° 31' 40", long. 111° 43' 02".

Fish Lake Resort—K11TG, Sevier County, Sevier County Clerk, Richfield, UT 84701 (KSTU Ch. 13 Salt Lake City)—1-w, lat. 38° 31' 40", long. 111° 43' 02".

Fountain Green—See K34AN, Manti.

Fruita—See K08HZ, Capital Reef National Park.

Fruita—See K10IV, Capital Reef National Park.

Fruita—See K12JH, Capital Reef National Park.

Fruitland—K08JD, Duchesne County, Box 270, Duchesne, UT 84021 (KSL-TV Ch. 5 Salt Lake City)—1-w, lat. 40° 12' 14", long. 110° 53' 29".

Fruitland—K10KN, Duchesne County, Box 270, Duchesne, UT 84021 (KTVX Ch. 4 Salt Lake City)—1-w, lat. 40° 12' 14", long. 110° 53' 29".

Fruitland—K12KZ, Duchesne County, Box 270, Duchesne, UT 84021 (KUTV Ch. 2 Salt Lake City)—1-w, lat. 40° 12' 14", long. 110° 53' 29".

Fruitland—K59EL, Duchesne County, Courthouse Bldg., Duchesne, UT 84021 (KUED Ch. 7 Salt Lake City)—20-w, lat. 40° 12' 14", long. 110° 53' 29".

Fruitland & Curreant—K41DM, Duchesne County, Box 270, Duchesne, UT 84021 (KUED Ch. 7 Salt Lake City)—1-w, lat. 40° 20' 56", long. 110° 47' 55".

Garden City—See K08JR, Laketown.

Garden City—See K10LM, Laketown.

Garden City—See K12MI, Laketown.

Garden City—See K38AL, Laketown.

Garden City—See K63BF, Laketown.

Garfield County—K27CE, Garfield County, Box 77, Courthouse Bldg., Panguitch, UT 84759 (KBYU-TV Ch. 11 Provo)—lat. 38° 32' 10", long. 112° 14' 19". Note: Licensed as LPTV.

Garfield County (rural)—K43DY, U. of Utah, Media Services Bldg. No. 2, Salt Lake City, UT 84112 (KULC Ch. 9 Ogden)—100-w, lat. 37° 45' 21", long. 111° 52' 27".

Garfield County (rural)—K45BY, Garfield County, Courthouse Bldg., Panguitch, UT 84759 (KBYU-TV Ch. 11 Provo)—100-w, lat. 37° 45' 21", long. 111° 52' 27".

Garfield County (rural)—K59AK, Garfield County, Courthouse Bldg., Panguitch, UT 84759 (KUTV Ch. 2 Salt Lake City)—100-w, lat. 38° 32' 10", long. 112° 04' 19".

Garfield County (rural)—K61AH, Garfield County, Courthouse Bldg., Panguitch, UT 84759 (KTVX Ch. 4 Salt Lake City)—100-w, lat. 38° 32' 10", long. 112° 04' 19".

Garfield County (rural)—K63AG, Garfield County, Courthouse Bldg., Panguitch, UT 84759 (KSL-TV Ch. 5 Salt Lake City)—100-w, lat. 38° 32' 10", long. 112° 04' 19".

Garfield County (rural)—K67BT, Garfield County, Courthouse Bldg., Panguitch, UT 84759 (KSTU Ch. 13 Salt Lake City)—100-w, lat. 38° 32' 10", long. 112° 04' 19".

Garfield County (rural) & Kane County—K47AB, Lake Powell Antennavision Inc., Box 2503, Page, AZ 86040 (KSTU Ch. 13 Salt Lake City)—100-w, lat. 37° 45' 21", long. 111° 52' 27".

Garfield County (southeastern rural portion) & Kane County (northeastern portion)—K49AG, Lake Powell Antennavision Inc., Box 2503, Page, AZ 86040 (KSL-TV Ch. 5 Salt Lake City)—100-w, lat. 37° 45' 21", long. 110° 52' 27".

Garfield County (southeastern rural portion) & Kane County (northeastern portion)—K51AH, Lake Powell Antennavision Inc., Box 2503, Page, AZ 86040 (KTVX Ch. 4 Salt Lake City)—100-w, lat. 37° 45' 21", long. 110° 52' 27".

Garfield County (southeastern rural portion) & Kane County (northeastern portion)—K53AK, Lake Powell Antennavision Inc., Box 2503, Page, AZ 86040 (KUTV Ch. 2 Salt Lake City)—100-w, lat. 37° 45' 21", long. 110° 52' 27".

Garfield County rural area & Panguitch—K07JW, U. of Utah, 205 Talmage Bldg., Salt Lake City, UT 84112 (KUED Ch. 7 Salt Lake City)—5-w, lat. 37° 49' 19", long. 112° 27' 28".

Garrison—K68DY, Millard County School District, 60 S. Main, Fillmore, UT 84631 (KSTU Ch. 13 Salt Lake City)—100-w, lat. 38° 56' 53", long. 114° 09' 05".

Garrison, UT & Baker, NV—K07OH, Millard County School District, 60 S. Main, Fillmore, UT 84631 (KUED Ch. 7 Salt Lake City)—10-w, lat. 38° 56' 53", long. 114° 09' 05".

Garrison, UT & Baker, NV—K09NB, Millard County School District, 60 S. Main, Fillmore, UT 84631 (KUTV Ch. 2 Salt Lake City)—10-w, lat. 38° 56' 53", long. 114° 09' 05".

Garrison, UT & Baker, NV—K11NP, Millard County School District, 60 S. Main, Fillmore, UT 84631 (KTVX Ch. 4 Salt Lake City)—10-w, lat. 38° 56' 53", long. 114° 09' 05".

Garrison, UT & Baker, NV—K130J, Millard County School District, 60 S. Main, Fillmore, UT 84631 (KSL-TV Ch. 5 Salt Lake City)—10-w, lat. 38° 56' 53", long. 114° 09' 05".

Glen Canyon City, UT & Wahweap, AZ—K12JY, Cedar Mountain Communications, Box 184, Glen Canyon City, UT 84741 (KSL-TV Ch. 5 Salt Lake City)—1-w, lat. 37° 07' 27", long. 111° 41' 40".

Glendale—See K070Y, Orderville.

Green Lake—See K02HP, Manila.

Green Lake—See K04HN, Manila.

Green Lake—See K05FJ, Manila.

Green River—K02BU, Green River City TV, Box 356, Green River, UT 84525 (KUTV Ch. 2 Salt Lake City)—1-w, lat. 38° 58' 35", long. 110° 10' 56".

Green River—K04BR, Green River City TV, Box 356, Green River, UT 84525 (KTVX Ch. 4 Salt Lake City)—1-w, lat. 38° 58' 35", long. 110° 10' 56".

Green River—K05BK, Green River City TV, Box 356, Green River, UT 84525 (KSL-TV Ch. 5 Salt Lake City)—1-w, lat. 38° 58' 35", long. 110° 10' 56".

Green River—K070V, Green River City TV, Box 356, Green River, UT 84525 (KUED Ch. 7 Salt Lake City)—10-w, lat. 39° 10' 58", long. 110° 36' 25".

Green River—K09CX, Green River City TV, Box 356, Green River, UT 84525 (KUTV Ch. 2 Salt Lake City)—10-w, lat. 39° 10' 58", long. 110° 36' 25".

Green River—K11DD, Green River City TV, Box 356, Green River, UT 84525 (KTVX Ch. 4 Salt Lake City)—10-w, lat. 39° 10' 58", long. 110° 36' 25".

Green River—K13DB, Green River City TV, Box 356, Green River, UT 84525 (KSL-TV Ch. 5 Salt Lake City)—10-w, lat. 39° 10' 58", long. 110° 36' 25".

Green River—K30AG, Green River City TV, Box 356, Green River, UT 84525 (KSTU Ch. 13 Salt Lake City)—20-w, lat. 39° 10' 58", long. 110° 36' 25".

Green River—K32AI, Green River City TV, Box 356, Green River, UT 84525 (KBYU-TV Ch. 11 Provo)—20-w, lat. 39° 10' 58", long. 110° 36' 25".

Gunlock—See K57BG, Santa Clara, AZ.

Hamilton Fort—See K59BS, Milford.

Hamilton Fort—See K67AA, Beaver County.

Hamilton Fort—See K69EW, Beaver County.

Hanksville—K07KM, County of Wayne, Box 187, 18 S. Maine, Loa, UT 84747 (KUED Ch. 7 Salt Lake City)—1-w, lat. 38° 22' 28", long. 110° 41' 51".

Hanksville—K09LC, County of Wayne, Box 187, 18 S. Maine, Loa, UT 84747 (KTVX Ch. 4 Salt Lake City)—1-w, lat. 38° 22' 28", long. 110° 41' 51".

Hanksville—K11LJ, County of Wayne, Box 187, 18 S. Maine, Loa, UT 84747 (KUTV Ch. 2 Salt Lake City)—1-w, lat. 38° 22' 28", long. 110° 41' 51".

Hanksville—K13LS, County of Wayne, Box 187, 18 S. Maine, Loa, UT 84747 (KSL-TV Ch. 5 Salt Lake City)—1-w, lat. 38° 22' 28", long. 110° 41' 51".

Hanksville—K64EB, County of Wayne, Box 187, 18 S. Maine, Loa, UT 84747—1-w, lat. 38° 22' 28", long. 110° 41' 51".

Hanksville—K66CC, County of Wayne, Box 187, 18 S. Maine, Loa, UT 84747 (KSTU Ch. 13 Salt Lake City)—1-w, lat. 38° 22' 28", long. 110° 41' 51".

Hanna & Tabiona—K07NV, Duchesne County, Box 270, Duchesne, UT 84021 (KTVX Ch. 4 Salt Lake City)—1-w, lat. 40° 23' 08", long. 110° 45' 28".

Hanna & Tabiona—K09MQ, Duchesne County, Box 270, Duchesne, UT 84021 (KUTV Ch. 2 Salt Lake City)—1-w, lat. 40° 23' 08", long. 110° 45' 28".

- Hanna & Tabiona**—K11ND, Duchesne County, Box 270, Duchesne, UT 84021 (KSL-TV Ch. 5 Salt Lake City)—1-w, lat. 40° 23' 08", long. 110° 45' 28".
- Hatch**—K09MO, Hatch Town TV, Town Clerk, Hatch, UT 84735 (KTVX Ch. 4 Salt Lake City)—1-w, lat. 37° 40' 37", long. 112° 22' 27".
- Hatch**—K11NA, Hatch Town TV, Town Clerk, Hatch, UT 84735 (KUTV Ch. 2 Salt Lake City)—1-w, lat. 37° 40' 37", long. 112° 22' 27".
- Hatch**—K13NT, Hatch Town TV, Town Clerk, Hatch, UT 84735 (KSL-TV Ch. 5 Salt Lake City)—1-w, lat. 37° 40' 37", long. 112° 22' 27".
- ***Hatch**—K54CN, Hatch Town TV, Town Clerk, Hatch, UT 84735 (KSTU Ch. 13 Salt Lake City)—1-w, lat. 37° 40' 37", long. 112° 22' 27".
- Hatch**—K56BP, U. of Utah, 205 Talmage Bldg., Salt Lake City, UT 84112 (KUED Ch. 7 Salt Lake City)—20-w, lat. 37° 40' 37", long. 112° 22' 27".
- Heber**—K56AE, U. of Utah, 205 Talmage Bldg., Salt Lake City, UT 84112 (KUED Ch. 7 Salt Lake City)—lat. 40° 33' 36", long. 111° 28' 32".
- Heber & Midway**—K06HY, Wasatch County Commissioners, 180 South First East, Heber, UT 84032 (KSL-TV Ch. 5 Salt Lake City)—5-w, lat. 40° 33' 36", long. 111° 28' 32".
- Heber & Midway**—K09AM, Wasatch County Commissioners, 180 South First East, Heber, UT 84032 (KUTV Ch. 2 Salt Lake City)—5-w, lat. 40° 33' 36", long. 111° 28' 32".
- Heber & Midway**—K13AK, Wasatch County Commissioners, 180 South First East, Heber, UT 84032 (KTVX Ch. 4 Salt Lake City)—5-w, lat. 40° 33' 36", long. 111° 28' 32".
- Heber City**—K21DY, Larry H. Miller Communications Corp., 5650 S. State St., Murray, UT 84107 (KJZZ-TV Ch. 14 Salt Lake City)—100-w, lat. 40° 33' 45", long. 111° 28' 30".
- ***Heber City**—K38DN, Wasatch County Commissioners, County Courthouse, 25 N. Main St., Heber City, UT 84032 (KBYU-TV Ch. 11 Provo)—100-w, lat. 40° 33' 44", long. 111° 23' 30".
- Heber City**—K40DL, Fox Television Stations Inc., 5020 W. Arnelia Earhart Dr., Salt Lake City, UT 84116 (KSTU Ch. 13 Salt Lake City)—100-w, lat. 40° 33' 36", long. 111° 28' 32".
- Helper**—K07NS, Carbon County, Carbon County Courthouse, Price, UT 84501 (KUED Ch. 7 Salt Lake City)—1-w, lat. 39° 41' 06", long. 110° 50' 29".
- Helper**—K09BQ, Carbon County, Carbon County Courthouse, Price, UT 84501 (KSL-TV Ch. 5 Salt Lake City)—10-w, lat. 39° 41' 06", long. 110° 50' 29".
- Helper**—K11BV, Carbon County, Carbon County Courthouse, Price, UT 84501 (KUTV Ch. 2 Salt Lake City)—10-w, lat. 39° 41' 06", long. 110° 50' 29".
- Helper**—K13BZ, Carbon County, Carbon County Courthouse, Price, UT 84501 (KTVX Ch. 4 Salt Lake City)—10-w, lat. 39° 41' 06", long. 110° 50' 29".
- Helper**—K72CM, Carbon County, Carbon County Courthouse, Price, UT 84501 (KUED Ch. 7 Salt Lake City)—20-w, lat. 39° 41' 07", long. 110° 51' 40".
- Heener**—K06IM, U. of Utah, 205 Talmage Bldg., Salt Lake City, UT 84112 (KUED Ch. 7 Salt Lake City)—lat. 40° 58' 40", long. 111° 26' 08".
- Heener**—See K08AS, Echo.
- Heener**—See K10AY, Echo.
- Heener**—See K12AY, Echo.
- Henrieville**—K08IT, Bryce Lions Club, Tropic, UT 84776 (KUTV Ch. 2 Salt Lake City)—1-w, lat. 37° 33' 19", long. 111° 59' 39".
- Henrieville**—K10KA, Bryce Lions Club, Tropic, UT 84776 (KTVX Ch. 4 Salt Lake City)—1-w, lat. 37° 33' 19", long. 111° 59' 39".
- Henrieville**—K12KQ, Bryce Lions Club, Tropic, UT 84776 (KSL-TV Ch. 5 Salt Lake City)—1-w, lat. 37° 33' 19", long. 111° 59' 39".
- Henrieville**—K18CV, U. of Utah, 205 Talmage Bldg., Salt Lake City, UT 84112 (KUED Ch. 7 Salt Lake City)—lat. 37° 33' 19", long. 111° 59' 39".
- Henrieville**—K20BT, Henrieville Town, Town Clerk, Henrieville, UT 84736 (KSTU Ch. 13 Salt Lake City)—1-w, lat. 37° 33' 19", long. 111° 59' 39".
- Hildale, UT & Cane Beds, AZ**—K07SC, Washington County Television Dept., 197 E. Tabernacle, St. George, UT 84770 (KUTV Ch. 2 Salt Lake City)—10-w, lat. 36° 54' 11", long. 113° 01' 58".
- Hildale, UT & Cane Beds, AZ**—K09SU, Washington County Television Dept., 197 E. Tabernacle, St. George, UT 84770 (KTVX Ch. 4 Salt Lake City)—10-w, lat. 36° 54' 11", long. 113° 01' 58".
- Hildale, UT & Cane Beds, AZ**—K11QQ, Washington County Television Dept., 197 E. Tabernacle, St. George, UT 84770 (KSL-TV Ch. 5 Salt Lake City)—10-w, lat. 36° 54' 11", long. 113° 01' 58".
- Hildale, UT & Cane Beds, AZ**—K13SR, Washington County Television Dept., 197 E. Tabernacle, St. George, UT 84770 (KUED Ch. 7 Salt Lake City)—10-w, lat. 36° 54' 11", long. 113° 01' 58".
- Hinkley**—See K54DW, Delta.
- Holden**—See K06DH, Scipio.
- Holden**—See K08DP, Scipio.
- Holden**—See K10EB, Scipio.
- Holden**—See K12DH, Scipio.
- Huntington**—See K54DP, Orangeville.
- Huntington**—See K56EV, Orangeville.
- Huntington, Castle Dale & Ferron Orangeville**—K52DS, Emery County, Box 817, Castle Dale, UT 84513 (KUTV Ch. 2 Salt Lake City)—100-w, lat. 39° 12' 36", long. 111° 08' 30".
- Huntsville**—K55CS, U. of Utah, 205 Talmage Bldg., Salt Lake City, UT 84112 (KUED Ch. 7 Salt Lake City)—100-w, lat. 41° 20' 45", long. 111° 48' 50".
- Huntsville, Eden & Liberty**—K08DI, Ogden Valley TV Repeater Assn., Box 336, Eden, UT 84310-9711 (KUTV Ch. 2 Salt Lake City)—1-w, lat. 41° 20' 25", long. 111° 48' 50".
- Huntsville, Eden & Liberty**—K10DT, Ogden Valley TV Repeater Assn., Box 336, Eden, UT 84310-9711 (KTVX Ch. 4 Salt Lake City)—10-w, lat. 41° 20' 45", long. 111° 48' 50".
- Huntsville, Eden & Liberty**—K52CS, Ogden Valley TV Repeater Assn., Box 336, Eden, UT 84310-9711 (KSL-TV Ch. 5 Salt Lake City)—10-w, lat. 41° 20' 45", long. 111° 48' 50".
- Hydro Jet Mining Site**—K02IS, Plateau Resources Ltd., 772 Horizon Dr., Grand Junction, CO 81501 (KUTV Ch. 2 Salt Lake City)—1-w, lat. 37° 57' 02", long. 110° 47' 46".
- Hydro Jet Mining Site**—K04JB, Plateau Resources Ltd., 772 Horizon Dr., Grand Junction, CO 81501 (KTVX Ch. 4 Salt Lake City)—1-w, lat. 37° 57' 02", long. 110° 47' 46".
- Hydro Jet Mining Site**—K05GH, Plateau Resources Ltd., 772 Horizon Dr., Grand Junction, CO 81501 (KSL-TV Ch. 5 Salt Lake City)—1-w, lat. 37° 57' 02", long. 110° 47' 46".
- Hydro Jet Mining Site**—K07OX, Plateau Resources Ltd., 772 Horizon Dr., Grand Junction, CO 81501 (KUED Ch. 7 Salt Lake City)—1-w, lat. 37° 57' 02", long. 110° 47' 46".
- Iron County rural areas**—K61BM, Iron County, Box 429, Parowan, UT 84761 (KBYU-TV Ch. 11 Provo)—100-w, lat. 38° 30' 32", long. 113° 17' 21".
- Juab & Sanpete Counties (rural)**—K49AO, U. of Utah, 205 Talmage Bldg., Salt Lake City, UT 84112 (KUED Ch. 7 Salt Lake City)—100-w, lat. 39° 29' 24", long. 111° 49' 06".
- Juab County**—See K47BD, Aurora.
- Juab County**—See K51BK, Aurora.
- Juab County**—See K53CF, Aurora.
- Juab County**—See K56BB, Aurora.
- Juab County (rural)**—K20DW, U. of Utah, 101 Gardner Hall, Salt Lake City, UT 84112-1107 (KULC Ch. 9 Ogden)—100-w, lat. 39° 29' 24", long. 111° 49' 06".
- ***Juab County (rural)**—K22EC, Millard County, Box 226, 60 S. Main, Fillmore, UT 84631 (KJZZ-TV Ch. 14 Salt Lake City)—10-w, lat. 39° 29' 24", long. 111° 49' 06".
- Junction**—See K07JV, Circleville.
- Kamas**—See K48AE, Woodland.
- Kamas**—See K50AC, Woodland.
- Kamas**—See K52AE, Woodland.
- Kamas**—See K54AE, Woodland.
- Kanab**—K02BI, Kanab Lions TV, 359 North 100 West, Kanab, UT 84741 (KUTV Ch. 2 Salt Lake City)—5-w, lat. 37° 03' 38", long. 112° 31' 13". Requests assignment of license to Western Kane County Service District No. 1. BALTTV-940825IA.
- Kanab**—K05AX, Kanab Lions TV, 359 North 100 West, Kanab, UT 84741 (KSTU Ch. 13 Salt Lake City)—1-w, lat. 37° 03' 38", long. 112° 31' 13". Requests assignment of license to Western Kane County Service District No. 1. BALTTV-940825IB.
- Kanab**—K07ES, Kanab Lions TV, 359 North 100 West, Kanab, UT 84741 (KUED Ch. 7 Salt Lake City)—10-w, lat. 37° 03' 38", long. 112° 31' 13". Requests assignment of license to Western Kane County Service District No. 1. BALTTV-940825IC.
- Kanab**—K10ME, Kanab Lions TV, 359 North 100 West, Kanab, UT 84741—lat. 37° 03' 38", long. 112° 31' 13". Requests assignment of license to Western Kane County Service District No. 1. BALTTV-940825ID.
- ***Kanab**—K12ND, Kanab Lions TV, 359 North 100 West, Kanab, UT 84741 (KSL-TV Ch. 5 Salt Lake City)—lat. 37° 59' 32", long. 112° 31' 39". Note: Licensed as LPTV.
- Kanab**—K18DN, Western Kane County Service District No. 1, 28 N. Main, Kanab, UT 84741 (KBYU-TV Ch. 11 Provo)—20-w, lat. 37° 03' 38", long. 112° 31' 13".
- Kanab**—K23DP, U. of Utah, Media Services Bldg. No. 2, Salt Lake City, UT 84112 (KULC Ch. 9 Ogden)—20-w, lat. 37° 03' 38", long. 112° 31' 13".
- Kanab**—K32DC, Kanab Lions TV, 359 North 100 West, Kanab, UT 84741—20-w, lat. 37° 03' 38", long. 112° 31' 13".

Translators—Utah

- Note: Operating as LPTV. Requests assignment of license to Western Kane County Service District No. 1. BALTTY-9408251E.
- Kanab, UT & Fredonia, AZ**—K20EC, Western Kane County Service District No. 1., 28 N. Main, Kanab, UT 84741 (KUTV Ch. 2 Salt Lake City)—20-w, lat. 37° 03' 38", long. 112° 31' 13".
- Kanarraville**—K08CE, Iron County, Box 429, Parowan, UT 84761 (KUTV Ch. 2 Salt Lake City)—10-w, lat. 37° 29' 13", long. 113° 12' 18".
- Kanarraville**—K10CK, Iron County, Box 429, Parowan, UT 84761 (KTVX Ch. 4 Salt Lake City)—10-w, lat. 37° 29' 13", long. 113° 12' 18".
- Kanarraville**—K12CD, Iron County, Box 429, Parowan, UT 84761 (KSL-TV Ch. 5 Salt Lake City)—10-w, lat. 37° 29' 13", long. 113° 12' 18".
- Kanarraville**—See K54DS, New Harmony.
- Kanarraville & New Harmony**—K02KN, Iron County, Box 429, Parowan, UT 84761 (KUED Ch. 7 Salt Lake City)—10-w, lat. 37° 29' 13", long. 113° 12' 18".
- Kanarraville & New Harmony**—K06KO, Iron County, Box 429, Parowan, UT 84761 (KSTU Ch. 13 Salt Lake City)—10-w, lat. 37° 29' 13", long. 113° 12' 18".
- Kane County**—See K09NV, Alton.
- Kane County**—See K110C, Alton.
- Kane County**—See K130R, Alton.
- Kane County**—See K47AB, Garfield County.
- Kane County**—See K49AG, Garfield County.
- Kane County**—See K51AH, Garfield County.
- Kane County**—See K53AK, Garfield County.
- Kane County**—See K57AQ, Alton.
- Kane County (rural areas)**—See K15DX, Fredonia, AZ.
- Kanosh**—See K42DR, Fillmore.
- Kanosh**—See K55BA, Fillmore.
- Kanosh**—See K58AJ, Fillmore.
- Kanosh**—See K61AM, Fillmore.
- Kanosh**—See K67FN, Fillmore.
- Kimball Junction**—See K47AJ, Park City.
- Kimball Junction**—See K49AR, Park City.
- Kimball Junction**—See K51AR, Park City.
- Kimball Junction**—See K53BC, Park City.
- Kingston**—See K07JV, Circleville.
- Koosharem**—K03FF, Sevier County, Sevier County Clerk, Monroe, UT 84754 (KSTU Ch. 13 Salt Lake City)—1-w, lat. 38° 28' 36", long. 111° 48' 54".
- Koosharem**—K06IG, Sevier County, Sevier County Clerk, Monroe, UT 84754 (KUED Ch. 7 Salt Lake City)—1-w, lat. 38° 28' 36", long. 111° 48' 54".
- Koosharem**—K08CL, Sevier County, Sevier County Clerk, Monroe, UT 84754 (KUTV Ch. 2 Salt Lake City)—5-w, lat. 38° 28' 36", long. 111° 48' 54".
- Koosharem**—K10CU, Sevier County, Sevier County Clerk, Monroe, UT 84754 (KTVX Ch. 4 Salt Lake City)—5-w, lat. 38° 28' 36", long. 111° 48' 54".
- Koosharem**—K12CT, Sevier County, Sevier County Clerk, Monroe, UT 84754 (KSL-TV Ch. 5 Salt Lake City)—5-w, lat. 38° 28' 36", long. 111° 48' 54".
- *Koosharem**—K17CZ, Sevier County, Sevier County Clerk, Monroe, UT 84754 (KBYU-TV Ch. 11 Provo)—20-w, lat. 38° 28' 36", long. 111° 48' 54".
- Laketown & Garden City**—K38AL, Rich County, County Courthouse, Randolph, UT (KSTU Ch. 13 Salt Lake City)—100-w, lat. 41° 52' 57", long. 111° 16' 09".
- Laketown & Garden City**—K63BF, U. of Utah, 205 Talmage Bldg., Salt Lake City, UT 84112 (KUED Ch. 7 Salt Lake City)—100-w, lat. 41° 52' 57", long. 111° 16' 09".
- Laketown & Garden City, UT & Paris & Montpelier, ID**—K08JR, Bear Lake Valley TV Assn., Laketown, UT 84038 (KUTV Ch. 2 Salt Lake City)—10-w, lat. 41° 53' 05", long. 111° 16' 00".
- Laketown & Garden City, UT & Paris & Montpelier, ID**—K10LM, Bear Lake Valley TV Assn., Laketown, UT 84038 (KTVX Ch. 4 Salt Lake City)—10-w, lat. 41° 53' 05", long. 111° 16' 00".
- Laketown & Garden City, UT & Paris & Montpelier, ID**—K12MI, Bear Lake Valley TV Assn., Laketown, UT 84038 (KSL-TV Ch. 5 Salt Lake City)—10-w, lat. 41° 53' 05", long. 111° 16' 00".
- Lapoint, Mountain Home & Roosevelt**—K06DY, Uintah County, 674 South 2400 West, Vernal, UT 84078 (KUED Ch. 7 Salt Lake City)—10-w, lat. 40° 19' 27", long. 110° 09' 19".
- Lapoint, Mountain Home & Roosevelt**—K08CS, Uintah County, 674 South 2400 West, Vernal, UT 84078 (KSL-TV Ch. 5 Salt Lake City)—10-w, lat. 40° 19' 27", long. 110° 09' 19".
- Lapoint, Mountain Home & Roosevelt**—K10DD, Uintah County, 674 South 2400 West, Vernal, UT 84078 (KTVX Ch. 4 Salt Lake City)—10-w, lat. 40° 19' 27", long. 110° 09' 19".
- Lapoint, Mountain Home & Roosevelt**—K12FG, Uintah County, 674 South 2400 West, Vernal, UT 84078 (KUTV Ch. 2 Salt Lake City)—10-w, lat. 40° 19' 27", long. 110° 09' 19".
- Leamington**—K03DX, Millard County School District, 60 S. Main, Fillmore, UT 84631 (KSL-TV Ch. 5 Salt Lake City)—1-w, lat. 39° 31' 55", long. 112° 18' 47".
- Leamington**—K06IE, Millard County School District, 60 S. Main, Fillmore, UT 84631 (KUTV Ch. 2 Salt Lake City)—1-w, lat. 39° 31' 55", long. 112° 18' 47".
- Leamington**—K08MC, Millard County School District, 60 S. Main, Fillmore, UT 84631 (KTVX Ch. 4 Salt Lake City)—1-w, lat. 39° 31' 55", long. 112° 18' 47".
- Leamington**—K10NW, Millard County School District, 60 S. Main St., Fillmore, UT 84631 (KSTU Ch. 13 Salt Lake City)—10-w, lat. 39° 31' 55", long. 112° 18' 47".
- Leamington**—K1200, Millard County School District, 60 S. Main St., Fillmore, UT 84631 (KBYU-TV Ch. 11 Provo)—10-w, lat. 39° 31' 55", long. 112° 18' 47".
- Leamington**—K46DK, Millard County School District, 60 S. Main St., Fillmore, UT 84631 (KJZZ-TV Ch. 14 Salt Lake City)—100-w, lat. 39° 31' 55", long. 112° 18' 47".
- Leamington**—K50DJ, Millard County School District, 60 S. Main St., Fillmore, UT 84631 (KUED Ch. 7 Salt Lake City)—10-w, lat. 39° 31' 55", long. 112° 18' 47".
- Leeds & Toquerville**—K66BP, Washington County Television Dept., 197 E. Tabernacle, St. George, UT 84770 (KBYU-TV Ch. 11 Provo)—100-w, lat. 37° 16' 21", long. 113° 16' 34".
- Liberty**—See K08DI, Huntsville.
- Liberty**—See K10DT, Huntsville.
- Liberty**—K48EI, Weber County—Ogden Valley TV, Box 336, Eden, UT 84310 (KSTU Ch. 13 Salt Lake City)—100-w, lat. 41° 20' 18", long. 111° 48' 56".
- Liberty**—See K52CS, Huntsville.
- Loa & Bicknell**—K03AU, County of Wayne, Box 187, 18 S. Maine, Loa, UT 84747 (KSL-TV Ch. 5 Salt Lake City)—5-w, lat. 38° 23' 42", long. 111° 42' 39".
- Loa & Bicknell**—K06BS, County of Wayne, Box 187, 18 S. Maine, Loa, UT 84747 (KTVX Ch. 4 Salt Lake City)—5-w, lat. 38° 23' 42", long. 111° 42' 39".
- Loa & Bicknell**—K07CT, County of Wayne, Box 187, 18 S. Maine, Loa, UT 84747 (KUTV Ch. 2 Salt Lake City)—5-w, lat. 38° 23' 42", long. 111° 42' 39".
- Logan**—K12HT, Utah State U. of Agriculture & Applied Science, Radio & TV Dept., Logan, UT 84321 (KUED Ch. 7 Salt Lake City)—100-w, lat. 41° 33' 04", long. 111° 56' 08".
- *Logan**—K53AP, Cache County Municipal Corp., 120 North 100 West, Logan, UT 84321 (KSTU Ch. 13 Salt Lake City)—100-w, lat. 41° 33' 04", long. 111° 56' 08". Requests modification of CP to lat. 41° 53' 50", long. 111° 57' 39". BMMPTT-940414DV.
- Logan**—K55BM, Cache County Municipal Corp., 120 North 100 West, Logan, UT 84321 (KUED Ch. 7 Salt Lake City)—100-w, lat. 41° 33' 04", long. 111° 56' 08". Requests CP for change to lat. 41° 53' 50", long. 111° 57' 39". BPTT-940414QE.
- Logan**—K57AX, Cache County Municipal Corp., 120 North 100 West, Logan, UT 84321 (KTVX Ch. 4 Salt Lake City)—100-w, lat. 41° 33' 04", long. 111° 56' 08". Requests CP for change to lat. 41° 53' 50", long. 111° 57' 39". BPTT-940414DX.
- Logan**—K59BC, Cache County Municipal Corp., 120 North 100 West, Logan, UT 84321 (KSL-TV Ch. 5 Salt Lake City)—100-w, lat. 41° 33' 04", long. 111° 56' 08". Requests CP for change to lat. 41° 53' 50", long. 111° 57' 39". BPTT-940414DZ.
- Logan**—K61AT, Cache County Municipal Corp., 120 North 100 West, Logan, UT 84321 (KUED Ch. 7 Salt Lake City)—100-w, lat. 41° 33' 04", long. 111° 56' 08". Requests CP for change to lat. 41° 53' 50", long. 111° 57' 39". BPTT-940414DY.
- Logan**—K63EB, Cache County Municipal Corp., 120 North 100 West, Logan, UT 84321 (KULC Ch. 9 Ogden)—lat. 41° 33' 04", long. 111° 56' 08". Requests CP for change to lat. 41° 53' 50", long. 111° 57' 39". BPTT-940414DW.
- Logan & Wellsville**—K08BP, Russell Communications Corp., 750 Rancho Circle, Fullerton, CA 92635 (KUTV Ch. 2 Salt Lake City)—1-w, lat. 41° 36' 51", long. 111° 57' 45".
- Logan & Wellsville**—K10BX, Russell Communications Corp., 750 Rancho Circle, Fullerton, CA 92635 (KTVX Ch. 4 Salt Lake City)—1-w, lat. 41° 36' 51", long. 111° 57' 45".
- Logan & Wellsville**—K13AZ, Russell Communications Corp., 750 Rancho Circle, Fullerton, CA 92635 (KSL-TV Ch. 5 Salt Lake City)—1-w, lat. 41° 36' 51", long. 111° 57' 45".
- Long Valley Junction**—K03CX, Long Valley TV, Orderville, UT 84758 (KSL-TV Ch. 5 Salt Lake City)—10-w, lat. 37° 30' 25", long. 112° 30' 37".

- Long Valley Junction**—K06FM, Long Valley TV, Orderville, UT 84758 (KTVX Ch. 4 Salt Lake City)—10-w, lat. 37° 30' 25", long. 112° 30' 37".
- Long Valley Junction**—K48EK, Long Valley TV, Orderville, UT 84758 (KUTV Ch. 2 Salt Lake City)—5-w, lat. 37° 30' 25", long. 112° 30' 37". Holds CP for change to 20-w. BPTT-930402IM.
- Long Valley Junction**—K698G, U. of Utah, 205 Talmage Bldg., Salt Lake City, UT 84112 (KUED Ch. 7 Salt Lake City)—20-w, lat. 37° 30' 25", long. 112° 30' 37".
- Lynndyl**—See K54DW, Delta.
- Lynndyl**—See K62ED, Delta.
- Lynndyl**—See K688Q, Delta.
- Lynndyl**—See K79AU, Delta.
- Mammoth**—See K33DL, Eureka.
- Mammoth**—See K39CR, Eureka.
- Mammoth**—See K43DA, Eureka.
- Mammoth**—See K45DD, Eureka.
- Manila & Dutch John**—K09LZ, U. of Utah, Media Services, 101 Wasatch Dr., Salt Lake City, UT 84112 (KUED Ch. 7 Salt Lake City)—5-w, lat. 40° 57' 16", long. 109° 27' 51".
- ***Manila & Dutch John**—K19DV, U. of Utah, Media Services 101 Wasatch Dr., Salt Lake City, UT 84112 (KULC Ch. 9 Ogden)—20-w, lat. 40° 57' 34", long. 109° 24' 58".
- Manila, Dutch John & Green Lake**—K02HP, Daggett County TV Dept., County Courthouse, Manila, UT 84046 (KUTV Ch. 2 Salt Lake City)—10-w, lat. 40° 57' 16", long. 109° 27' 51".
- Manila, Dutch John & Green Lake**—K04HN, Daggett County TV Dept., County Courthouse, Manila, UT 84046 (KTVX Ch. 4 Salt Lake City)—10-w, lat. 40° 57' 16", long. 109° 27' 51".
- Manila, Dutch John & Green Lake**—K05FJ, Daggett County TV Dept., County Courthouse, Manila, UT 84046 (KSL-TV Ch. 5 Salt Lake City)—10-w, lat. 40° 57' 16", long. 109° 27' 51".
- Manti & Ephraim**—K09FM, Manti City Corp., City Recorder, Manti, UT 84642 (KUTV Ch. 2 Salt Lake City)—1-w, lat. 39° 14' 56", long. 111° 37' 48".
- Manti & Ephraim**—K11FP, Manti City Corp., City Recorder, Manti, UT 84642 (KTVX Ch. 4 Salt Lake City)—1-w, lat. 39° 14' 56", long. 111° 37' 48".
- Manti & Ephraim**—K13FF, Manti City Corp., City Recorder, Manti, UT 84642 (KSL-TV Ch. 5 Salt Lake City)—1-w, lat. 39° 14' 56", long. 111° 37' 48".
- Manti & Ephraim**—K30AH, Sanpete County, Courthouse, Manti, UT 84642 (KSTU Ch. 13 Salt Lake City)—1-w, lat. 39° 12' 06", long. 111° 43' 39".
- Manti & Ephraim**—K32AJ, Sanpete County, Courthouse, Manti, UT 84642 (KBYU-TV Ch. 11 Provo)—1-w, lat. 39° 12' 06", long. 111° 43' 39". Requests CP for change to lat. 39° 19' 23", long. 111° 46' 23". BPTT-940411AM.
- Manti, Ephraim & Fountain Green**—K34AN, U. of Utah, 205 Talmage Bldg., Salt Lake City, UT 84112 (KUED Ch. 7 Salt Lake City)—100-w, lat. 39° 12' 06", long. 111° 43' 39". Requests CP for change to lat. 39° 19' 23", long. 111° 46' 23". BPTT-940412AR.
- Mantua**—K08BK, Mantua City Corp., Mantua, UT 84302 (KUTV Ch. 2 Salt Lake City)—1-w, lat. 41° 30' 58", long. 111° 56' 53".
- Mantua**—K10BR, Mantua City Corp., Mantua, UT 84302 (KTVX Ch. 4 Salt Lake City)—1-w, lat. 41° 30' 58", long. 111° 56' 53".
- Mantua**—K13BV, Mantua City Corp., Mantua, UT 84302 (KSL-TV Ch. 5 Salt Lake City)—1-w, lat. 41° 30' 58", long. 111° 56' 53".
- Marysvale**—K02BQ, Piute County, Courthouse, 21 N. Main, Junction, UT 84740 (KUTV Ch. 2 Salt Lake City)—10-w, lat. 38° 30' 13", long. 112° 12' 41".
- Marysvale**—K04BO, Piute County, Courthouse, 21 N. Main, Junction, UT 84740 (KTVX Ch. 4 Salt Lake City)—10-w, lat. 38° 30' 13", long. 112° 12' 41".
- Marysvale**—K05BH, Piute County, Courthouse, 21 N. Main, Junction, UT 84740 (KSL-TV Ch. 5 Salt Lake City)—10-w, lat. 38° 30' 13", long. 112° 12' 41".
- Marysvale**—K30CW, U. of Utah, Media Services Bldg. No. 2, Salt Lake City, UT 84112 (KULC Ch. 9 Ogden)—20-w, lat. 38° 30' 27", long. 112° 11' 50". Note: Licensed as LPTV.
- Marysvale**—K32AL, U. of Utah, 205 Talmage Bldg., Salt Lake City, UT 84112 (KUED Ch. 7 Salt Lake City)—20-w, lat. 38° 30' 27", long. 112° 11' 50". Note: Licensed as LPTV.
- Marysvale**—K34AL, Piute County, Courthouse, 21 N. Main, Junction, UT 84740—lat. 38° 30' 27", long. 112° 11' 50".
- Mayfield**—K07PE, Mayfield Town TV, Mayfield, UT 84643 (KUED Ch. 7 Salt Lake City)—20-w, lat. 39° 07' 01", long. 111° 43' 40".
- Mayfield**—K09JH, Mayfield Town TV, Mayfield, UT 84643 (KTVX Ch. 4 Salt Lake City)—1-w, lat. 39° 07' 01", long. 111° 43' 40".
- Mayfield**—K11JK, Mayfield Town TV, Mayfield, UT 84643 (KSL-TV Ch. 5 Salt Lake City)—1-w, lat. 39° 07' 01", long. 111° 43' 40".
- Mayfield**—K13JP, Mayfield Town TV, Mayfield, UT 84643 (KUTV Ch. 2 Salt Lake City)—1-w, lat. 39° 07' 01", long. 111° 43' 40".
- Mayfield**—K15CD, Mayfield Town TV, Mayfield, UT 84643 (KSTU Ch. 13 Salt Lake City)—1-w, lat. 39° 07' 01", long. 111° 43' 40".
- McCormick**—See K42DR, Fillmore.
- McCormick**—See K67FN, Fillmore.
- Meadow**—See K42DR, Fillmore.
- Meadow**—See K558A, Fillmore.
- Meadow**—See K58AJ, Fillmore.
- Meadow**—See K61AM, Fillmore.
- Meadow**—See K67FN, Fillmore.
- Midway**—See K06HY, Heber.
- Midway**—See K09AM, Heber.
- Midway**—See K13AK, Heber.
- Milford**—K08AO, Milford Area TV Assn., Box 752, Milford, UT 84751 (KUTV Ch. 2 Salt Lake City)—1-w, lat. 38° 31' 09", long. 112° 47' 00".
- Milford**—K10AL, Milford Area TV Assn., Box 752, Milford, UT 84751 (KTVX Ch. 4 Salt Lake City)—1-w, lat. 38° 31' 09", long. 112° 47' 00".
- Milford**—K12AQ, Milford Area TV Assn., Box 752, Milford, UT 84751 (KSL-TV Ch. 5 Salt Lake City)—1-w, lat. 38° 31' 09", long. 112° 47' 00".
- Milford & Beaver County (rural)**—K168D, U. of Utah, 205 Talmage Bldg., Salt Lake City, UT 84112 (KUED Ch. 7 Salt Lake City)—100-w, lat. 38° 31' 05", long. 113° 17' 03".
- Milford & Beaver County (rural)**—K26EA, Iron County, Box 429, 68 South 100 East, Parowan, UT 84761 (KJZZ-TV Ch. 14 Salt Lake City)—100-w, lat. 38° 31' 05", long. 113° 17' 03".
- Milford & Beaver County (rural)**—K63BY, U. of Utah, 205 Talmage Bldg., Salt Lake City, UT 84112 (KUED Ch. 7 Salt Lake City)—100-w, lat. 38° 30' 32", long. 113° 17' 21".
- Milford, Hamilton Fort, Minersville & Newcastle**—K59BS, Fox TV Stations Inc., 5151 Wisconsin Ave. NW, Washington, DC 20016 (KSTU Ch. 13 Salt Lake City)—100-w, lat. 38° 30' 32", long. 113° 17' 21".
- Millard County rural**—See K18EB, Beaver County rural.
- Milton**—See K08GA, Morgan.
- Milton**—See K10FW, Morgan.
- Milton**—See K12GI, Morgan.
- Milton**—See K69AP, Morgan.
- Minersville**—K02BY, Minersville TV Committee, Minersville, UT 84752 (KUTV Ch. 2 Salt Lake City)—1-w, lat. 38° 21' 10", long. 113° 06' 40".
- Minersville**—K04BC, Minersville TV Committee, Minersville, UT 84752 (KTVX Ch. 4 Salt Lake City)—1-w, lat. 38° 21' 10", long. 113° 06' 40".
- Minersville**—K05AT, Minersville TV Committee, Minersville, UT 84752 (KSL-TV Ch. 5 Salt Lake City)—1-w, lat. 38° 21' 10", long. 113° 06' 40".
- Minersville**—See K59BS, Milford.
- Modena**—See K02CL, Beryl Junction.
- Modena**—See K04CH, Beryl Junction.
- Modena**—See K06CQ, Beryl Junction.
- Modena**—K12OH, Iron County, Box 429, 68 South 100 East, Parowan, UT 84761—lat. 37° 43' 14", long. 113° 45' 29".
- Modena**—See K25EF, Beryl.
- Modena & Beryl Junction**—K09PY, Iron County, Box 429, Parowan, UT 84761 (KSTU Ch. 13 Salt Lake City)—10-w, lat. 37° 43' 14", long. 113° 45' 29".
- Modena, Beryl & New Castle**—K23DV, Mineral TV District, Box 400, Hawthorne, NV 89415 (KJZZ-TV Ch. 14 Salt Lake City)—20-w, lat. 37° 42' 14", long. 113° 44' 29".
- Modena-Beryl**—K19DO, Iron County, 68 South 100 East, Parowan, UT 84761 (KBYU-TV Ch. 11 Provo)—20-w, lat. 37° 42' 14", long. 113° 44' 29".
- Monroe**—See K38AQ, Richfield.
- Monroe**—See K40AB, Richfield.
- Monroe**—See K42AJ, Richfield.
- Monroe**—See K44DU, Richfield.
- Montezuma Creek & Aneth**—K02OI, San Juan County, 117 S. Main St., Monticello, UT 84535 (KUTV Ch. 2 Salt Lake City)—10-w, lat. 37° 16' 07", long. 109° 17' 28".
- Montezuma Creek & Aneth**—K05JN, San Juan County, 117 S. Main St., Monticello, UT 84535 (KSL-TV Ch. 5 Salt Lake City)—10-w, lat. 37° 16' 07", long. 109° 17' 28".
- Monticello**—K30DC, Withers Bcstg. Co. of Colorado, Box 789, Grand Junction, CO 81502 (KREX-TV Ch. 5 Grand Junction,

Translators—Utah

- CO)—100-w, lat. 37° 51' 53", long. 109° 23' 11".
- Monticello**—See K36AK, Blanding.
- Monticello**—See K38AJ, Blanding.
- Monticello**—See K42AD, Blanding.
- Monticello**—See K44AG, Blanding.
- Monticello**—See K46AF, Blanding.
- Monticello & Blanding**—K08DA, San Juan County, County Courthouse, Monticello, UT 84535 (KUTV Ch. 2 Salt Lake City)—1-w, lat. 37° 50' 22", long. 109° 27' 40".
- Monticello & Blanding**—K10DQ, San Juan County, County Courthouse, Monticello, UT 84535 (KTVX Ch. 4 Salt Lake City)—1-w, lat. 37° 50' 22", long. 109° 27' 40".
- Monticello & Blanding**—K13KC, San Juan County, 117 S. Main St., Monticello, UT 84535 (KSL-TV Ch. 5 Salt Lake City)—10-w, lat. 37° 50' 22", long. 109° 27' 40".
- Monticello & Blanding**—K40AF, U. of Utah, 205 Talmage Bldg., Salt Lake City, UT 84112 (KUED Ch. 7 Salt Lake City)—100-w, lat. 37° 50' 22", long. 109° 27' 40".
- Montoqua**—See K04AZ, Santa Clara.
- Morgan County**—K62BM, Morgan County, 886 Morgan County Courthouse, Morgan, UT 84050 (KSTU Ch. 13 Salt Lake City)—100-w, lat. 41° 04' 11", long. 111° 39' 18".
- Morgan, Milton & Mountain Green**—K08GA, Morgan County, 886 Morgan County Courthouse, Morgan, UT 84050 (KUTV Ch. 2 Salt Lake City)—10-w, lat. 41° 04' 11", long. 111° 39' 19".
- Morgan, Milton & Mountain Green**—K10FW, Morgan County, 886 Morgan County Courthouse, Morgan, UT 84050 (KTVX Ch. 4 Salt Lake City)—10-w, lat. 41° 04' 11", long. 111° 39' 19".
- Morgan, Milton & Mountain Green**—K12GI, Morgan County, 886 Morgan County Courthouse, Morgan, UT 84050 (KSL-TV Ch. 5 Salt Lake City)—10-w, lat. 41° 04' 11", long. 111° 39' 19".
- Morgan, Milton & Mountain Green**—K69AP, Morgan County, 886 Morgan County Courthouse, Morgan, UT 84050 (KUED Ch. 7 Salt Lake City)—100-w, lat. 41° 04' 11", long. 111° 39' 19".
- Mount Pleasant**—K08CC, Mount Pleasant City, 115 W. Main, Mount Pleasant, UT 84647—lat. 39° 32' 19", long. 111° 19' 55".
- Mount Pleasant**—K10CH, Mount Pleasant City, 115 W. Main, Mount Pleasant, UT 84647—lat. 39° 32' 19", long. 111° 19' 55".
- Mount Pleasant**—K12CC, Mount Pleasant City, 115 W. Main, Mount Pleasant, UT 84647—lat. 39° 32' 19", long. 111° 19' 55".
- Mount Pleasant**—K56BA, Sanpete County, 140 W. Main St., Mount Pleasant, UT 84647 (KUED Ch. 7 Salt Lake City)—100-w, lat. 39° 32' 19", long. 111° 19' 55". Requests CP to change city of license to Moroni, from Ch. 56 to Ch. 57, lat. 39° 32' 50", long. 111° 34' 52". BPTT-940411AQ.
- Mountain Green**—See K08GA, Morgan.
- Mountain Green**—See K10FW, Morgan.
- Mountain Green**—See K12GI, Morgan.
- Mountain Green**—See K69AP, Morgan.
- Mountain Home**—See K06DY, Lapoint.
- Mountain Home**—See K08CS, Lapoint.
- Mountain Home**—See K10DD, Lapoint.
- Mountain Home**—See K12FG, Lapoint.
- Mountain View**—K25EE, Daggett County TV Dept., Box 218, Manila, UT 84046 (KTVX Ch. 4 Salt Lake City)—100-w, lat. 41° 06' 19", long. 110° 12' 13".
- Myton**—See K57CK, Tabiona.
- Myton**—K65CL, Duchesne County, Box 270, Duchesne, UT 84021 (KBYU-TV Ch. 11 Provo)—100-w, lat. 40° 21' 45", long. 110° 47' 31".
- Myton**—K67CK, Duchesne County, Drawer 270, Courthouse Bldg., Duchesne, UT 84021—lat. 40° 21' 45", long. 110° 47' 31".
- Myton & area**—K61CF, Duchesne County, Box 270, Duchesne, UT 84021 (KUTV Ch. 2 Salt Lake City)—100-w, lat. 40° 21' 45", long. 110° 47' 31".
- Myton & area**—K63CB, Duchesne County, Box 270, Duchesne, UT 84021 (KTVX Ch. 4 Salt Lake City)—100-w, lat. 40° 21' 45", long. 110° 47' 31".
- Myton & area**—K69DE, Duchesne County, Box 270, Duchesne, UT 84021 (KSL-TV Ch. 5 Salt Lake City)—100-w, lat. 40° 21' 45", long. 110° 47' 31".
- Myton/Duchesne County rural area**—K43AE, KUTV L.P., 2185 South 3600 West, Salt Lake City, UT 84119 (KUTV Ch. 2 Salt Lake City)—100-w, lat. 40° 21' 45", long. 110° 47' 31". Note: Licensed as LPTV.
- Navajo Mountain School**—K11TF, San Juan County, 117 S. Main St., Monticello, UT 84535 (KBYU-TV Ch. 11 Provo)—10-w, lat. 37° 00' 52", long. 110° 46' 20".
- Navajo Mountain School**—K13WH, San Juan County, 117 S. Main St., Monticello, UT 84535 (KSTU Ch. 13 Salt Lake City)—10-w, lat. 37° 00' 52", long. 110° 46' 20".
- Nephi**—K13IF, Bonneville Holding Co., Broadcast House, 5 Triad Center, Salt Lake City, UT 84180-1160 (KSL-TV Ch. 5 Salt Lake City)—1-w, lat. 39° 43' 33", long. 111° 49' 18".
- New Castle**—See K23DV, Modena.
- New Harmony**—See K02KN, Kanarraville.
- New Harmony**—See K06KO, Kanarraville.
- New Harmony**—K52DW, Iron County School District, Box 429, Cedar City, UT 84761 (KULC Ch. 9 Ogden)—20-w, lat. 37° 29' 13", long. 113° 12' 18".
- New Harmony & Kanarraville**—K54DS, Iron County, Box 429, Parowan, UT 84761 (KBYU-TV Ch. 11 Provo)—20-w, lat. 37° 29' 13", long. 113° 12' 18".
- Newcastle**—See K25EF, Beryl.
- Newcastle**—See K59BS, Milford.
- Newcastle**—See K67AA, Beaver County.
- Newcastle**—See K69EW, Beaver County.
- North Creek**—See K07GY, Beaver.
- North Creek**—See K09CS, Beaver.
- North Creek**—See K11CX, Beaver.
- North Creek**—See K13CV, Beaver.
- Oak City**—See K40DR, Delta.
- Oak City**—See K54DW, Delta.
- Oak City**—See K62ED, Delta.
- Oak City**—See K68BQ, Delta.
- Oak City**—See K79AU, Delta.
- Oakley**—See K08IE, Peoa.
- Oakley**—See K10JB, Peoa.
- Oakley**—See K12JM, Peoa.
- Oakley**—See K69AR, Peoa.
- *Ogden**—K39DH, Telemundo of Northern California Inc., 2349 Bering Dr., San Jose, CA 95131 (KSTS Ch. 48 San Jose, CA)—1000-w, lat. 41° 15' 17", long. 112° 14' 13". Requests modification of CP for change to lat. 41° 10' 05", long. 112° 01' 03". BMPPT-JE0415XM.
- Orangeville**—K50DI, Emery County, Box 817, Castle Dale, UT 84513 (KULC Ch. 9 Ogden)—100-w, lat. 39° 12' 36", long. 111° 08' 30".
- Orangeville**—K58EE, Emery County, Box 817, Castle Dale, UT 84513 (KSTU Ch. 13 Salt Lake City)—100-w, lat. 39° 12' 36", long. 111° 08' 30".
- Orangeville**—K62BL, Emery County, Box 817, Castle Dale, UT 84513 (KBYU-TV Ch. 11 Provo)—100-w, lat. 39° 12' 36", long. 111° 08' 30".
- Orangeville & Emery County rural**—K60BU, U. of Utah, 101 Gardner Hall, Salt Lake City, UT 84112-1107 (KUED Ch. 7 Salt Lake City)—100-w, lat. 39° 13' 40", long. 111° 08' 46".
- Orangeville, Castle Dale & Ferron Huntington**—K54DP, Emery County, Box 817, Castle Dale, UT 84513 (KTVX Ch. 4 Salt Lake City)—100-w, lat. 39° 12' 36", long. 111° 08' 30".
- Orangeville, Castle Dale, Ferron & Huntington**—K56EV, Emery County, Box 817, Castle Dale, UT 84513 (KTVX Ch. 4 Salt Lake City)—100-w, lat. 39° 12' 36", long. 111° 08' 30".
- Orderville**—K02EN, Long Valley TV, Orderville, UT 84758 (KUTV Ch. 2 Salt Lake City)—1-w, lat. 37° 16' 35", long. 112° 37' 35".
- Orderville**—K04EK, Long Valley TV, Orderville, UT 84758 (KTVX Ch. 4 Salt Lake City)—1-w, lat. 37° 16' 35", long. 112° 37' 35".
- Orderville**—K05DU, Long Valley TV, Orderville, UT 84758 (KSL-TV Ch. 5 Salt Lake City)—1-w, lat. 37° 16' 35", long. 112° 37' 35".
- Orderville**—K168T, Orderville City, Box 36, Orderville, UT 84758 (KSTU Ch. 13 Salt Lake City)—10-w, lat. 37° 16' 35", long. 112° 37' 35".
- Orderville**—K30CP, Orderville City, Box 36, Orderville, UT 84758 (KSTU Ch. 13 Salt Lake City)—10-w, lat. 37° 22' 26", long. 112° 35' 07".
- Orderville**—K51CH, Orderville City, Box 36, Orderville, UT 84758—10-w, lat. 37° 30' 25", long. 112° 30' 37".
- Orderville & Glendale**—K07OY, Long Valley TV, Orderville, UT 84758 (KUED Ch. 7 Salt Lake City)—1-w, lat. 37° 16' 35", long. 112° 37' 35".
- Panguitch**—K02BN, Panguitch City Corp., 55 S. Main, Panguitch, UT 84759 (KUTV Ch. 2 Salt Lake City)—5-w, lat. 37° 49' 19", long. 112° 27' 28".
- Panguitch**—K04AU, Panguitch City Corp., 55 S. Main, Panguitch, UT 84759 (KTVX Ch. 4 Salt Lake City)—1-w, lat. 37° 49' 19", long. 112° 27' 28".
- Panguitch**—K05BB, Panguitch City Corp., 55 S. Main, Panguitch, UT 84759 (KSL-TV Ch. 5 Salt Lake City)—1-w, lat. 37° 49' 19", long. 112° 27' 28".

- Panguitch**—See K07JW, Garfield County.
- Panguitch**—K120I, Panguitch City Corp., 55 S. Main, Panguitch, UT 84759 (KBYU-TV Ch. 11 Provo)—10-w, lat. 37° 49' 19", long. 112° 27' 28".
- Panguitch & rural area**—K10LV, Panguitch City Corp., 55 S. Main, Panguitch, UT 84759 (KSTU Ch. 13 Salt Lake City)—10-w, lat. 37° 49' 19", long. 112° 27' 28".
- Paragonah**—See K44DR, Parowan.
- Paragonah**—See K46DF, Parowan.
- Park City**—K07LU, Summit County, Courthouse, Coalville, UT 84017 (KUED Ch. 7 Salt Lake City)—1-w, lat. 40° 38' 26", long. 111° 29' 22".
- Park City**—K09CI, Community Wireless of Park City Inc., 1372 427 Main St., Park City, UT 84060 (KUTV Ch. 2 Salt Lake City)—1-w, lat. 40° 38' 26", long. 111° 29' 22".
- Park City**—K11CO, Community Wireless of Park City Inc., 1372 427 Main St., Park City, UT 84060 (KTVX Ch. 4 Salt Lake City)—1-w, lat. 40° 38' 26", long. 111° 29' 22".
- Park City**—K25DL, U. of Utah, 205 Talmage Bldg., Salt Lake City, UT 84112 (KULC Ch. 9 Ogden)—100-w, lat. 40° 40' 59", long. 111° 31' 22".
- ***Park City**—K35OP, Fox Television Stations Inc., Box 22810, Houston, TX 77227 (KSTU Ch. 13 Salt Lake City)—100-w, lat. 40° 40' 59", long. 111° 31' 22".
- Park City, Coalville, Snyderville & Kimball Junction**—K47AJ, Summit County, Courthouse, Coalville, UT 84017 (KUTV Ch. 2 Salt Lake City)—100-w, lat. 40° 40' 59", long. 111° 31' 22".
- Park City, Coalville, Snyderville & Kimball Junction**—K49AR, Summit County, Courthouse, Coalville, UT 84017 (KTVX Ch. 4 Salt Lake City)—100-w, lat. 40° 40' 59", long. 111° 31' 22".
- ***Park City, Snyderville & Kimball Junction**—K51AR, Summit County, Courthouse, Coalville, UT 84017 (KSL-TV Ch. 5 Salt Lake City)—100-w, lat. 40° 40' 59", long. 111° 31' 22".
- ***Park City, Snyderville & Kimball Junction**—K53BC, Summit County, Courthouse, Coalville, UT 84017 (KUED Ch. 7 Salt Lake City)—100-w, lat. 40° 40' 59", long. 111° 31' 22".
- Parowan**—K03AR, Iron County, Parowan, UT 84761 (KUTV Ch. 2 Salt Lake City)—10-w, lat. 37° 50' 31", long. 112° 58' 26".
- Parowan**—K08CD, Iron County, Parowan, UT 84761 (KTVX Ch. 4 Salt Lake City)—10-w, lat. 38° 09' 29", long. 112° 38' 13".
- Parowan**—K10CJ, Iron County, Parowan, UT 84761 (KSL-TV Ch. 5 Salt Lake City)—10-w, lat. 37° 50' 31", long. 112° 58' 26".
- ***Parowan**—K32AG, Iron County, Box 429, Parowan, UT 84761 (KUTV Ch. 2 Salt Lake City)—100-w, lat. 37° 50' 32", long. 112° 58' 27".
- Parowan**—K34AG, Iron County, Parowan, UT 84761 (KTVX Ch. 4 Salt Lake City)—100-w, lat. 37° 50' 32", long. 112° 58' 27".
- Parowan**—K36AI, Iron County, Parowan, UT 84761 (KSL-TV Ch. 5 Salt Lake City)—100-w, lat. 37° 50' 32", long. 112° 58' 27".
- Parowan**—K38CM, Iron County, Parowan, UT 84761 (KUED Ch. 7 Salt Lake City)—100-w, lat. 37° 50' 32", long. 112° 58' 10".
- Parowan**—K40CH, Iron County, Parowan, UT 84761 (KBYU-TV Ch. 11 Provo)—100-w, lat. 37° 50' 32", long. 112° 58' 27". Requests CP to change city of license to Parowan, Enoch, Summit & Paragonah, lat. 37° 50' 32", long. 112° 58' 10". BPTT-JE0415YV.
- Parowan, Paragonah, Enoch & Summit**—K44DR, Iron County, Box 429, 68 South 100 East, Parowan, UT 84761 (KSGI-TV Ch. 4 Cedar City)—100-w, lat. 37° 50' 32", long. 112° 58' 10".
- Parowan, Paragonah, Enoch & Summit**—K46DF, U. of Utah, 101 Gardner Hall, Salt Lake City, UT 84112-1107 (KULC Ch. 9 Ogden)—100-w, lat. 37° 50' 32", long. 112° 58' 10".
- Parowan, Summit & Enoch**—K42AF, Iron County, Parowan, UT 84761 (KSTU Ch. 13 Salt Lake City)—100-w, lat. 37° 50' 32", long. 112° 58' 27".
- ***Peoa**—K27DH, Summit County, Box 128, Courthouse, Coalville, UT 84017—20-w, lat. 40° 43' 21", long. 111° 21' 49".
- Peoa & Oakley**—K08IE, Summit County, Courthouse, Coalville, UT 84017 (KUTV Ch. 2 Salt Lake City)—10-w, lat. 40° 43' 21", long. 111° 21' 49".
- Peoa & Oakley**—K10JB, Summit County, Courthouse, Coalville, UT 84017 (KTVX Ch. 4 Salt Lake City)—10-w, lat. 40° 43' 21", long. 111° 21' 49".
- Peoa & Oakley**—K12JM, Summit County, Courthouse, Coalville, UT 84017 (KSL-TV Ch. 5 Salt Lake City)—10-w, lat. 40° 43' 21", long. 111° 21' 49".
- Peoa & Oakley**—K69AR, Summit County, Courthouse, Coalville, UT 84017 (KUED Ch. 7 Salt Lake City)—100-w, lat. 40° 43' 21", long. 111° 21' 49".
- Pine Valley**—K1100, Washington County Television Dept., 197 E. Tabernacle, St. George, UT 84770 (KTVX Ch. 4 Salt Lake City)—10-w, lat. 37° 30' 46", long. 113° 39' 14".
- Pine Valley**—See K55CH, Enterprise.
- Pine Valley & Central**—K08EN, Washington County Television Dept., 197 E. Tabernacle, St. George, UT 84770 (KSL-TV Ch. 5 Salt Lake City)—1-w, lat. 37° 30' 46", long. 113° 39' 14".
- Price**—See K06DR, Emery County.
- Price**—See K08AU, Emery County.
- Price**—See K10AZ, Emery County.
- Price**—See K12AZ, Emery County (rural).
- Price**—K18DF, U. of Utah, 205 Talmage Bldg., Salt Lake City, UT 84112 (KULC Ch. 9 Ogden)—100-w, lat. 39° 31' 49", long. 111° 03' 03".
- ***Price**—K35CK, Fox TV Stations Inc., 5151 Wisconsin Ave. NW, Washington, DC 20016 (KSTU Ch. 13 Salt Lake City)—100-w, lat. 39° 31' 49", long. 111° 03' 03".
- Price & Carbon County (rural)**—K68AX, Carbon County, Carbon County Courthouse, Price, UT 84501 (KSL-TV Ch. 5 Salt Lake City)—100-w, lat. 39° 45' 22", long. 110° 59' 26".
- ***Provo**—K34DW, Three Angels Bestg. Network Inc., Box 220, West Frankfort, IL 62896 (KTBN-TV Ch. 40 Santa Ana-Los Angeles, CA)—100-w, lat. 40° 05' 21", long. 111° 49' 19". Requests assignment of permit to Three Angles Bestg. Network Inc. BAPTT-940420ID.
- Randolph & farm area north**—K09BA, Norris Community TV Inc., 921 3rd W. Ave., Kemmerer, WY 83101 (KTVX Ch. 4 Salt Lake City)—1-w, lat. 41° 39' 54", long. 111° 05' 55".
- Randolph & farm area north**—K11BF, Norris Community TV Inc., 921 3rd W. Ave., Kemmerer, WY 83101 (KSL-TV Ch. 5 Salt Lake City)—1-w, lat. 41° 39' 54", long. 111° 05' 55".
- Randolph & farm area north**—K13QJ, Norris Community TV Inc., 921 3rd W. Ave., Kemmerer, WY 83101 (KUTV Ch. 2 Salt Lake City)—10-w, lat. 41° 39' 54", long. 111° 05' 55".
- Randolph & Woodruff**—K47AI, Rich County, County Courthouse, Randolph, UT 84064 (KUTV Ch. 2 Salt Lake City)—100-w, lat. 41° 37' 31", long. 111° 07' 23".
- Randolph & Woodruff**—K49AP, Rich County, County Courthouse, Randolph, UT 84064 (KTVX Ch. 4 Salt Lake City)—100-w, lat. 41° 37' 31", long. 111° 07' 23".
- Randolph & Woodruff**—K51AP, Rich County, County Courthouse, Randolph, UT 84064—lat. 41° 37' 31", long. 111° 07' 23".
- Randolph & Woodruff**—K53AX, Rich County, County Courthouse, Randolph, UT 84054 (KSTU Ch. 13 Salt Lake City)—
- 100-w, lat. 41° 37' 31", long. 111° 07' 23".
- Randolph & Woodruff**—K55BS, U. of Utah, 205 Talmage Bldg., Salt Lake City, UT 84112 (KUED Ch. 7 Salt Lake City)—100-w, lat. 41° 37' 31", long. 111° 07' 23".
- Redmond**—See K60FD, Salina.
- Redmond**—See K62BP, Salina.
- Redmond**—See K64BC, Salina.
- Redmond**—See K66BK, Salina.
- Redmond**—See K68DI, Salina.
- Redwash**—See K07CY, Vernal.
- Redwash**—See K09CY, Vernal.
- Redwash**—See K11DF, Vernal.
- Redwash**—See K13HF, Vernal.
- Richfield**—K36CB, U. of Utah, 205 Talmage Bldg., Salt Lake City, UT 84112 (KULC Ch. 9 Ogden)—100-w, lat. 38° 38' 04", long. 112° 03' 33".
- Richfield & Monroe**—K44DU, Sevier County, Courthouse Bldg., Richfield, UT 84701 (KJZZ-TV Ch. 14 Salt Lake City)—100-w, lat. 38° 38' 04", long. 112° 03' 33".
- Richfield, Elsinore & Sevier**—K03AS, Sevier County, Sevier County Clerk, Richfield, UT 84701 (KUTV Ch. 2 Salt Lake City)—10-w, lat. 38° 38' 04", long. 112° 03' 33".
- Richfield, Elsinore & Sevier**—K06BQ, Sevier County, Sevier County Clerk, Richfield, UT 84701 (KTVX Ch. 4 Salt Lake City)—10-w, lat. 38° 38' 04", long. 112° 03' 33".
- Richfield, Elsinore & Sevier**—K07CQ, Sevier County, Sevier County Clerk, Richfield, UT 84701 (KSL-TV Ch. 5 Salt Lake City)—10-w, lat. 38° 38' 04", long. 112° 03' 33".
- Richfield, Elsinore area & Monroe**—K40AB, Sevier County, Sevier County Clerk, Richfield, UT 84701 (KSTU Ch. 13 Salt Lake City)—1-w, lat. 38° 38' 04", long. 112° 03' 33".
- Richfield, Monroe & Elsinore area**—K38AQ, Sevier County, Sevier County Clerk, Richfield, UT 84701 (KBYU-TV Ch. 11 Provo)—100-w, lat. 38° 38' 04", long. 112° 03' 33".
- Richfield, Monroe & rural Sevier County**—K42AJ, U. of Utah, 205 Talmage Bldg., Salt Lake City, UT 84112 (KUED Ch. 7 Salt Lake City)—100-w, lat. 38° 38' 04", long. 112° 03' 33".

Translators—Utah

Rockville—K04BB, Washington County Television Dept., 197 E. Tabernacle, St. George, UT 84770 (KTVX Ch. 4 Salt Lake City)—10-w, lat. 37° 09' 00", long. 113° 01' 48".

Rockville—K05AR, Washington County Television Dept., 197 E. Tabernacle, St. George, UT 84770 (KSL-TV Ch. 5 Salt Lake City)—10-w, lat. 37° 09' 00", long. 113° 01' 48".

Rockville—K07PX, MB Bcstg., 95 E. Tabernacle, George, UT 84770 (KVBC Ch. 3 Las Vegas, NV)—10-w, lat. 37° 09' 00", long. 113° 01' 48".

Rockville—K09CD, Washington County Television Dept., 197 E. Tabernacle, St. George, UT 84770 (KUTV Ch. 2 Salt Lake City)—10-w, lat. 37° 09' 00", long. 113° 01' 48".

Rockville—K60BI, Washington County Television Dept., 197 E. Tabernacle, St. George, UT 84770 (KBYU-TV Ch. 11 Provo)—100-w, lat. 37° 09' 00", long. 113° 01' 48".

Roosevelt—See K06DY, Lapoint.

Roosevelt—See K08CS, Lapoint.

Roosevelt—See K10DD, Lapoint.

Roosevelt—See K12FG, Lapoint.

Roosevelt—K19CZ, Larry H. Miller Communications Corp., 5650 S. State St., Murray, UT 84107 (KJZZ-TV Ch. 14 Salt Lake City)—100-w, lat. 40° 19' 27", long. 110° 09' 19".

Roosevelt—K53BB, Duchesne County, Box 270, Duchesne, UT 84021 (KBYU-TV Ch. 11 Provo)—100-w, lat. 40° 19' 27", long. 110° 09' 19".

Roosevelt—K55DG, Duchesne County, Box 270, Duchesne, UT 84021 (KSTU Ch. 13 Salt Lake City)—1-w, lat. 40° 19' 27", long. 110° 09' 19".

Salina—See K08CM, Sigurd.

Salina—See K10CT, Sigurd.

Salina—See K12CJ, Sigurd.

***Salina & Redmond**—K60FD, Sevier County, Courthouse Bldg., Richfield, UT 84701—143-w, lat. 38° 52' 37", long. 111° 52' 30".

Salina & Redmond—K62BP, Sevier County, Sevier County Clerk, Richfield, UT 84701 (KBYU-TV Ch. 11 Provo)—10-w, lat. 38° 52' 37", long. 111° 52' 30".

Salina & Redmond—K64BC, Sevier County, Sevier County Clerk, Monroe, UT 84754 (KUED Ch. 7 Salt Lake City)—10-w, lat. 38° 52' 37", long. 111° 52' 30".

Salina & Redmond—K66BK, Sevier County, Sevier County Clerk, Monroe, UT 84754 (KSTU Ch. 13 Salt Lake City)—10-w, lat. 38° 52' 37", long. 111° 52' 30".

Salina & Redmond—K68DI, Sevier County, Sevier County Clerk, Richfield, UT 84701 (KULC Ch. 9 Ogden)—10-w, lat. 38° 52' 37", long. 111° 52' 30".

Salt Lake City—K46BJ, Alpha & Omega Communications, 131 North 900 West, Salt Lake City, UT 84110 (KOOG-TV Ch. 30 Ogden)—1000-w, lat. 40° 46' 09", long. 111° 53' 17". Note: Licensed as LPTV.

***Salt Lake City**—K67DV, Channel America LPTV Holdings Inc., Suite 804, 24 W. 57th St., New York, NY 10019 (KUSK Ch. 7 Prescott-Phoenix, AZ)—100-w, lat. 40° 46' 10", long. 111° 53' 00". Note: Plans to operate as LPTV.

Salt Lake North Beach—K13HI, Bonneville Holding Co., Broadcast House, 5 Triad Center, Salt Lake City, UT 84180-1160 (KSL-TV Ch. 5 Salt Lake City)—1-w, lat. 40° 46' 09", long. 111° 53' 23".

Samak—K07US, Summit County, Box 128, Courthouse, Coalville, UT 84017—1-w, lat. 40° 37' 56", long. 111° 15' 30".

Samak—K09VF, Summit County, Box 128, Courthouse, Coalville, UT 84017—1-w, lat. 40° 37' 56", long. 111° 15' 30".

Samak—K11SX, Summit County, Box 128, Courthouse, Coalville, UT 84017—lat. 40° 37' 56", long. 111° 15' 30".

Samak—K13VT, Summit County, Box 128, Courthouse, Coalville, UT 84017—1-w, lat. 40° 37' 56", long. 111° 15' 30".

Sanpete County—See K49AD, Juab County.

Santa Clara—K18DM, Washington County Television Dept., 197 E. Tabernacle, St. George, UT 84770—lat. 37° 09' 15", long. 113° 53' 00".

Santa Clara—K43CC, Fox TV Stations Inc., 5151 Wisconsin Ave. NW, Washington, DC 20016 (KSTU Ch. 13 Salt Lake City)—100-w, lat. 37° 09' 30", long. 113° 53' 20".

Santa Clara—K49AS, Washington County Television Dept., 197 E. Tabernacle, St. George, UT 84770—lat. 37° 09' 30", long. 113° 53' 20".

Santa Clara & Gunlock—K57BG, Washington County Television Dept., 197 E. Tabernacle, St. George, UT 84770 (KBYU-TV Ch. 11 Provo)—100-w, lat. 37° 09' 30", long. 113° 53' 20".

Santa Clara & Washington, UT & Littlefield, AZ—K41AG, Washington County Television Dept., 197 E. Tabernacle, St. George, UT 84770 (KVBC Ch. 3 Las Vegas, NV)—100-w, lat. 37° 09' 30", long. 113° 53' 20".

Santa Clara, Montoqua & Veyo, UT & Littlefield, AZ—K04AZ, Washington County Television Dept., 197 E. Tabernacle, St. George, UT 84770 (KTVX Ch. 4 Salt Lake City)—10-w, lat. 37° 09' 18", long. 113° 52' 48".

Scipio & Holden—K06DH, Millard County School District, 60 S. Main, Fillmore, UT 84631 (KUED Ch. 7 Salt Lake City)—1-w, lat. 39° 11' 54", long. 112° 08' 33".

Scipio & Holden—K08DP, Millard County School District, 60 S. Main, Fillmore, UT 84631 (KUTV Ch. 2 Salt Lake City)—10-w, lat. 39° 11' 54", long. 112° 08' 33".

Scipio & Holden—K10EB, Millard County School District, 60 S. Main, Fillmore, UT 84631 (KTVX Ch. 4 Salt Lake City)—10-w, lat. 39° 11' 54", long. 112° 08' 33".

Scipio & Holden—K12DH, Millard County School District, 60 S. Main, Fillmore, UT 84631 (KSL-TV Ch. 5 Salt Lake City)—10-w, lat. 39° 11' 54", long. 112° 08' 33".

Scotfield—K08CF, Carbon County, Carbon County Courthouse, Price, UT 84501 (KUTV Ch. 2 Salt Lake City)—1-w, lat. 39° 42' 40", long. 111° 09' 20".

Scotfield—K10CL, Carbon County, Carbon County Courthouse, Price, UT 84501 (KTVX Ch. 4 Salt Lake City)—1-w, lat. 39° 42' 40", long. 111° 09' 20".

Scotfield—K12CE, Carbon County, Carbon County Courthouse, Price, UT 84501 (KSL-TV Ch. 5 Salt Lake City)—1-w, lat. 39° 42' 40", long. 111° 09' 20".

Sevier—See K03AS, Richfield.

Sevier—See K06BQ, Richfield.

Sevier—See K07CQ, Richfield.

Sevier County—K35DX, Sevier County, Courthouse Bldg., Richfield, UT 84701 (KUTV Ch. 2 Salt Lake City)—100-w, lat. 38° 30' 38", long. 111° 47' 05".

Sevier County (rural)—See K42AJ, Richfield.

Sevier County rural—K29CU, Sevier County, Sevier County Clerk, Richfield, UT 84701 (KSTU Ch. 13 Salt Lake City)—1-w, lat. 38° 30' 38", long. 111° 47' 05".

Sevier County rural—K31DL, Sevier County, Sevier County Clerk, Richfield, UT 84701 (KTVX Ch. 4 Salt Lake City)—1-w, lat. 38° 30' 38", long. 111° 47' 05".

Sevier County rural—K33DU, Sevier County, Sevier County Clerk, Richfield, UT 84701 (KUED Ch. 7 Salt Lake City)—1-w, lat. 38° 30' 38", long. 111° 47' 05".

Sigurd & Salina—K08CM, Sevier County, Sevier County Clerk, Richfield, UT 84701 (KUTV Ch. 2 Salt Lake City)—10-w, lat. 38° 52' 37", long. 111° 52' 30".

Sigurd & Salina—K10CT, Sevier County, Sevier County Clerk, Richfield, UT 84701 (KTVX Ch. 4 Salt Lake City)—10-w, lat. 38° 52' 37", long. 111° 52' 30".

Sigurd & Salina—K12CJ, Sevier County, Sevier County Clerk, Richfield, UT 84701 (KSL-TV Ch. 5 Salt Lake City)—10-w, lat. 38° 52' 37", long. 111° 52' 30".

Snyderville—See K47AJ, Park City.

Snyderville—See K49AR, Park City.

Snyderville—See K51AR, Park City.

Snyderville—See K53BC, Park City.

Spring Glen—See K06DR, Emery County.

Spring Glen—See K08AU, Emery County.

Spring Glen—See K10AZ, Emery County.

Spring Glen—See K12AZ, Emery County (rural).

Spring Glen—K64AA, KUTV L.P., 2185 South 3600 West, Salt Lake City, UT 84119 (KUTV Ch. 2 Salt Lake City)—100-w, lat. 39° 45' 22", long. 110° 59' 26".

Spring Glen—See K66AA, Duchesne County.

St. George—K02AV, Washington County Television Dept., 197 E. Tabernacle, St. George, UT 84770 (KVBC Ch. 3 Las Vegas, NV)—10-w, lat. 37° 04' 18", long. 113° 32' 34".

St. George—K08BN, Washington County Television Dept., 197 E. Tabernacle, St. George, UT 84770 (KSL-TV Ch. 5 Salt Lake City)—10-w, lat. 37° 04' 18", long. 113° 32' 34".

St. George—K11JE, Washington County Television Dept., 197 E. Tabernacle, St. George, UT 84770 (KVBC Ch. 3 Las Vegas, NV)—10-w, lat. 37° 04' 18", long. 113° 32' 34".

St. George—K13CA, Washington County Television Dept., 197 E. Tabernacle, St. George, UT 84770 (KTVX Ch. 4 Salt Lake City)—10-w, lat. 37° 04' 18", long. 113° 32' 34".

St. George—K24CY, Larry H. Miller Communications Corp., 5650 S. State St., Murray, UT 84107 (KJZZ-TV Ch. 14 Salt Lake City)—100-w, lat. 37° 03' 50", long. 113° 34' 19".

St. George—K51DV, U. of Utah, 205 Talmage Bldg., Salt Lake City, UT 84112 (KULC Ch. 9 Ogden)—100-w, lat. 37° 03' 49", long. 113° 34' 20".

St. George—K53BD, Washington County Television Dept., 197 E. Tabernacle, St. George, UT 84770 (KUED Ch. 7 Salt Lake City)—100-w, lat. 37° 03' 49", long. 113° 34' 20".

- St. George**—K69CT, Washington County Television Dept., 197 E. Tabernacle, St. George, UT 84770 (KBYU-TV Ch. 11 Provo)—100-w, lat. 37° 03' 49", long. 113° 34' 20".
- Strawberry River**—See K08CT, Duchesne City.
- Strawberry River**—See K10DE, Duchesne City.
- Strawberry River**—See K12DL, Duchesne City.
- Summit**—See K42AF, Parowan.
- Summit**—See K44DR, Parowan.
- Summit**—See K46DF, Parowan.
- Summit County**—K59AF, Summit County, Courthouse, Coalville, UT 84017 (KUTV Ch. 2 Salt Lake City)—100-w, lat. 40° 51' 18", long. 111° 28' 44".
- Summit County**—K61AB, Summit County, Courthouse, Coalville, UT 84017 (KTVX Ch. 4 Salt Lake City)—100-w, lat. 40° 51' 18", long. 111° 28' 44".
- Summit County**—K63AC, Summit County, Courthouse, Coalville, UT 84017 (KSL-TV Ch. 5 Salt Lake City)—100-w, lat. 40° 51' 18", long. 111° 28' 44".
- Summit County**—K65AD, U. of Utah, 205 Talmage Bldg., Salt Lake City, UT 84112 (KUED Ch. 7 Salt Lake City)—100-w, lat. 40° 51' 18", long. 111° 28' 44".
- Summit County (rural areas)**—K22DM, U. of Utah, 205 Talmage Bldg., Salt Lake City, UT 84112 (KULC Ch. 9 Ogden)—100-w, lat. 40° 51' 18", long. 111° 28' 44".
- Summit County (rural areas)**—K43AA, Summit County, Courthouse, Coalville, UT 84017 (KSTU Ch. 13 Salt Lake City)—100-w, lat. 40° 51' 18", long. 111° 28' 44".
- Summit County (rural)**—K17DG, Summit County, Courthouse, Coalville, UT 84017 (KBYU-TV Ch. 11 Provo)—100-w, lat. 40° 51' 18", long. 111° 28' 44".
- *Summit County (rural)**—K19DU, Summit County, Box 128, Courthouse, Coalville, UT 84017 (KJZZ-TV Ch. 14 Salt Lake City)—100-w, lat. 40° 51' 18", long. 111° 28' 44".
- Summit County (rural)**—K5580, U. of Utah, 205 Talmage Bldg., Salt Lake City, UT 84112 (KUED Ch. 7 Salt Lake City)—lat. 40° 51' 21", long. 110° 52' 27".
- Tabiona**—See K07NV, Hanna.
- Tabiona**—See K09MQ, Hanna.
- Tabiona**—See K11ND, Hanna.
- Tabiona & Myton**—K57CK, U. of Utah, 205 Talmage Bldg., Salt Lake City, UT 84112 (KUED Ch. 7 Salt Lake City)—100-w, lat. 40° 21' 45", long. 110° 47' 31".
- Teasdale**—See K36DL, Bicknell.
- Teasdale**—See K42AE, Bicknell.
- Teasdale & Torrey**—K0280, County of Wayne, County Clerk, Loa, UT 84747 (KUTV Ch. 2 Salt Lake City)—5-w, lat. 38° 17' 00", long. 111° 30' 37".
- Teasdale & Torrey**—K048N, County of Wayne, County Clerk, Loa, UT 84747 (KTVX Ch. 4 Salt Lake City)—5-w, lat. 38° 17' 00", long. 111° 30' 37".
- Teasdale & Torrey**—K05BG, County of Wayne, County Clerk, Loa, UT 84747 (KSL-TV Ch. 5 Salt Lake City)—5-w, lat. 38° 17' 00", long. 111° 30' 37".
- Ticaboo**—K020N, Garfield County, Courthouse Bldg., Panguitch, UT 84759 (KUTV Ch. 2 Salt Lake City)—1-w, lat. 37° 51' 31", long. 110° 42' 06".
- Ticaboo**—K040J, Garfield County, Courthouse Bldg., Panguitch, UT 84759 (KTVX Ch. 4 Salt Lake City)—1-w, lat. 37° 51' 31", long. 110° 42' 06".
- Ticaboo**—K05JS, Garfield County, Courthouse Bldg., Panguitch, UT 84759 (KSL-TV Ch. 5 Salt Lake City)—1-w, lat. 37° 51' 31", long. 110° 42' 06".
- Ticaboo**—K07VE, Garfield County, Courthouse Bldg., Panguitch, UT 84759 (KUED Ch. 7 Salt Lake City)—1-w, lat. 37° 51' 31", long. 110° 42' 06".
- *Tooele**—K20ER, U. of Utah, Bldg. 002, Salt Lake City, UT 84112 (KULC Ch. 9 Ogden)—100-w, lat. 40° 39' 33", long. 112° 12' 08".
- Tooele**—K22DE, U. of Utah, 205 Talmage Bldg., Salt Lake City, UT 84112 (KUED Ch. 7 Salt Lake City)—lat. 40° 39' 33", long. 112° 12' 08".
- Toquerville**—K03AL, Washington County Television Dept., 197 E. Tabernacle, St. George, UT 84770 (KVBC Ch. 3 Las Vegas, NV)—1-w, lat. 37° 16' 21", long. 113° 16' 34".
- Toquerville**—K05CP, Washington County Television Dept., 197 E. Tabernacle, St. George, UT 84770 (KUED Ch. 7 Salt Lake City)—1-w, lat. 37° 16' 21", long. 113° 16' 34". Requests assignment of license to U. of Utah. BALTV-94072618.
- Toquerville**—K07CG, Washington County Television Dept., 197 E. Tabernacle, St. George, UT 84770 (KLAS-TV Ch. 8 Las Vegas, NV)—1-w, lat. 37° 16' 21", long. 113° 16' 34".
- Toquerville**—K09KP, MB Bcstg., 95 E. Tabernacle, St. George, UT 84770 (KVBC Ch. 3 Las Vegas, NV)—10-w, lat. 37° 17' 22", long. 113° 16' 30".
- Toquerville**—K12BQ, Washington County Television Dept., 197 E. Tabernacle, St. George, UT 84770 (KTNV Ch. 13 Las Vegas, NV)—1-w, lat. 37° 16' 21", long. 113° 16' 34".
- Toquerville**—See K66BP, Leeds.
- Torrey**—See K0280, Teasdale.
- Torrey**—See K048N, Teasdale.
- Torrey**—See K05BG, Teasdale.
- Torrey**—See K36DL, Bicknell.
- Torrey**—K40AH, U. of Utah, 205 Talmage Bldg., Salt Lake City, UT 84112 (KUED Ch. 7 Salt Lake City)—100-w, lat. 38° 16' 42", long. 111° 30' 34".
- Torrey**—See K42AE, Bicknell.
- Tropic**—K29BZ, Tropic City, City Clerk, Tropic, UT 84776 (KSTU Ch. 13 Salt Lake City)—10-w, lat. 37° 42' 46", long. 112° 04' 37".
- Tropic & Cannonville**—K02IF, Bryce Lions Club, Tropic, UT 84776 (KUTV Ch. 2 Salt Lake City)—10-w, lat. 37° 42' 46", long. 112° 04' 37".
- Tropic & Cannonville**—K04IN, Bryce Lions Club, Tropic, UT 84776 (KTVX Ch. 4 Salt Lake City)—10-w, lat. 37° 42' 46", long. 112° 04' 37".
- Tropic & Cannonville**—K05FY, Bryce Lions Club, Tropic, UT 84776 (KSL-TV Ch. 5 Salt Lake City)—10-w, lat. 37° 42' 46", long. 112° 04' 37".
- *Uintah**—K07VL, Duchesne County, Drawer 270, Courthouse Bldg., Duchesne, UT 84021 (KTVX Ch. 4 Salt Lake City)—1-w, lat. 40° 16' 12", long. 110° 24' 45".
- *Uintah**—K09VZ, Duchesne County, Drawer 270, Courthouse Bldg., Duchesne, UT 84021 (KUTV Ch. 2 Salt Lake City)—1-w, lat. 40° 16' 12", long. 110° 24' 45".
- *Uintah**—K11TL, Duchesne County, Drawer 270, Courthouse Bldg., Duchesne, UT 84021 (KSL-TV Ch. 5 Salt Lake City)—1-w, lat. 40° 16' 12", long. 110° 24' 45".
- Uintah County rural**—K16DA, U. of Utah, 205 Talmage Bldg., Salt Lake City, UT 84112 (KULC Ch. 9 Ogden)—10-w, lat. 40° 44' 20", long. 109° 28' 58".
- Uintah County rural**—See K33DO, Vernal.
- Vernal**—K15DI, Larry H. Miller Communications Corp., 5650 S. State St., Murray, UT 84107 (KJZZ-TV Ch. 14 Salt Lake City)—100-w, lat. 40° 22' 02", long. 109° 07' 49".
- Vernal & Bonanza**—K49AT, Uintah County, 401 County Bldg., Vernal, UT 84078 (KBYU-TV Ch. 11 Provo)—100-w, lat. 40° 21' 01", long. 109° 09' 49".
- Vernal & Bonanza**—K51AO, Uintah County, 401 County Bldg., Vernal, UT 84078 (KSTU Ch. 13 Salt Lake City)—1-w, lat. 40° 21' 01", long. 109° 09' 49".
- Vernal & Uintah County rural**—K33DO, U. of Utah, 101 Gardner Hall, Salt Lake City, UT 84112-1107 (KULC Ch. 9 Ogden)—100-w, lat. 40° 21' 01", long. 109° 09' 49".
- Vernal, Bonanza & Redwash**—K07CY, Uintah County, 674 South 2400 West, Vernal, UT 84078 (KTVX Ch. 4 Salt Lake City)—10-w, lat. 40° 21' 01", long. 109° 09' 49".
- Vernal, Bonanza & Redwash**—K09CY, Uintah County, 674 South 2400 West, Vernal, UT 84078 (KUTV Ch. 2 Salt Lake City)—10-w, lat. 40° 21' 01", long. 109° 09' 49".
- Vernal, Bonanza & Redwash**—K11DF, Uintah County, 674 South 2400 West, Vernal, UT 84078 (KSL-TV Ch. 5 Salt Lake City)—10-w, lat. 40° 21' 01", long. 109° 09' 49".
- Vernal, Bonanza & Redwash**—K13HF, Uintah County, 674 South 2400 West, Vernal, UT 84078 (KUED Ch. 7 Salt Lake City)—10-w, lat. 40° 21' 01", long. 109° 09' 49".
- Veyo**—See K04AZ, Santa Clara.
- Veyo**—See K45AI, Mesquite, NV.
- Virgin**—K02AW, Washington County Television Dept., 197 E. Tabernacle, St. George, UT 84770 (KUTV Ch. 2 Salt Lake City)—10-w, lat. 37° 13' 24", long. 113° 12' 40".
- Virgin**—K0880, Washington County Television Dept., 197 E. Tabernacle, St. George, UT 84770 (KSL-TV Ch. 5 Salt Lake City)—10-w, lat. 37° 13' 24", long. 113° 12' 40".
- Virgin**—K110P, MB Bcstg., 95 E. Tabernacle, St. George, UT 84770 (KVBC Ch. 3 Las Vegas, NV)—10-w, lat. 37° 13' 24", long. 113° 12' 40".
- Virgin**—K130K, Washington County Television Dept., 197 E. Tabernacle, St. George, UT 84770 (KTVX Ch. 4 Salt Lake City)—10-w, lat. 37° 13' 24", long. 113° 12' 40".
- Virgin**—K62BR, U. of Utah, 205 Talmage Bldg., Salt Lake City, UT 84112 (KUED Ch. 7 Salt Lake City)—20-w, lat. 37° 13' 45", long. 113° 13' 45".
- Virgin**—K64BE, Washington County Television Dept., 197 E. Tabernacle, St. George, UT 84770 (KBYU-TV Ch. 11 Provo)—100-w, lat. 37° 13' 24", long. 113° 12' 40".
- Wanship**—K06JH, Summit County, Courthouse, Coalville, UT 84017 (KUTV Ch. 2 Salt Lake City)—100-w, lat. 40° 48' 31", long. 111° 23' 41".

Translators—Utah

- Wanship**—K08JE, Summit County, Courthouse, Coalville, UT 84017 (KTVX Ch. 4 Salt Lake City)—100-w, lat. 40° 48' 31", long. 111° 23' 41".
- Wanship**—K10K0, Summit County, Courthouse, Coalville, UT 84017 (KSL-TV Ch. 5 Salt Lake City)—100-w, lat. 40° 48' 31", long. 111° 23' 41".
- Wanship**—K12LC, Summit County, Courthouse, Coalville, UT 84017 (KUED Ch. 7 Salt Lake City)—100-w, lat. 40° 48' 31", long. 111° 23' 41".
- Washington**—See K41AG, Santa Clara.
- Washington & Washington County rural**—K47AK, U. of Utah, 101 Gardner Hall, Salt Lake City, UT 84112-1107 (KUED Ch. 7 Salt Lake City)—100-w, lat. 37° 09' 15", long. 113° 51' 32".
- ***Washington County**—K21CI, U. of Utah, 205 Talmage Bldg., Salt Lake City, UT 84112 (KULC Ch. 9 Ogden)—100-w, lat. 37° 09' 15", long. 113° 53' 00".
- Washington County**—See K47AK, Washington.
- ***Washington rural area**—K28EA, Washington County Television Dept., 197 E. Tabernacle, St. George, UT 84770 (KJZZ-TV Ch. 14 Salt Lake City)—100-w, lat. 37° 09' 15", long. 113° 53' 00".
- Wayne County (rural)**—K13CY, County of Wayne, County Clerk, Loa, UT 84747 (KSL-TV Ch. 5 Salt Lake City)—10-w, lat. 38° 28' 20", long. 111° 48' 29".
- Wayne County (rural)**—K65AL, U. of Utah, 205 Talmage Bldg., Salt Lake City, UT 84112 (KUED Ch. 7 Salt Lake City)—100-w, lat. 38° 32' 10", long. 112° 04' 19". Requests CP to change city of license to Garfield County rural. BPTT-940412AT.
- Wellsville**—See K08BP, Logan.
- Wellsville**—See K10BX, Logan.
- Wellsville**—See K13AZ, Logan.
- Wendover**—K08EI, Wendover City, Box 326, Wendover, UT 84083 (KUTV Ch. 2 Salt Lake City)—1-w, lat. 40° 44' 31", long. 114° 02' 06".
- Wendover**—K10ES, Wendover City, Box 326, Wendover, UT 84083 (KTVX Ch. 4 Salt Lake City)—1-w, lat. 40° 44' 31", long. 114° 02' 06".
- Wendover**—K12EB, Wendover City, Box 326, Wendover, UT 84083 (KSL-TV Ch. 5 Salt Lake City)—1-w, lat. 40° 44' 31", long. 114° 02' 06".
- Wendover**—K55GF, Fox Television Stations Inc., 5020 W. Amelia Earhart Dr., Salt Lake City, UT 84116 (KSTU Ch. 13 Salt Lake City)—20-w, lat. 40° 44' 31", long. 114° 02' 06".
- Wendover**—K57BE, Wendover City, Box 326, Wendover, UT 84083 (KUED Ch. 7 Salt Lake City)—20-w, lat. 40° 44' 31", long. 114° 02' 06".
- West Millard County**—See K60EK, Delta.
- West Millard County**—See K72AQ, Delta.
- Woodland**—K46CT, Summit County, Courthouse, Coalville, UT 84017 (KSTU Ch. 13 Salt Lake City)—100-w, lat. 40° 34' 00", long. 111° 14' 30".
- Woodland & Kamas**—K48AE, Summit County, Courthouse, Coalville, UT 84017 (KUTV Ch. 2 Salt Lake City)—100-w, lat. 40° 37' 32", long. 111° 28' 50".
- Woodland & Kamas**—K50AC, Summit County, Courthouse, Coalville, UT 84017 (KTVX Ch. 4 Salt Lake City)—100-w, lat. 40° 37' 32", long. 111° 28' 50".
- Woodland & Kamas**—K52AE, Summit County, Courthouse, Coalville, UT 84017 (KSL-TV Ch. 5 Salt Lake City)—100-w, lat. 40° 37' 32", long. 111° 28' 50".
- Woodland & Kamas**—K54AE, Summit County, Courthouse, Coalville, UT 84017 (KUED Ch. 7 Salt Lake City)—100-w, lat. 40° 37' 32", long. 111° 28' 50".
- Woodruff**—K08BV, Woodruff City TV, Woodruff, UT 84086 (KTVX Ch. 4 Salt Lake City)—1-w, lat. 41° 30' 47", long. 111° 05' 40".
- Woodruff**—K10CD, Woodruff City TV, Woodruff, UT 84086 (KUTV Ch. 2 Salt Lake City)—1-w, lat. 41° 30' 47", long. 111° 05' 40".
- Woodruff**—K12BX, Woodruff City TV, Woodruff, UT 84086 (KSL-TV Ch. 5 Salt Lake City)—1-w, lat. 41° 30' 47", long. 111° 05' 40".
- Woodruff**—See K47AI, Randolph.
- Woodruff**—See K49AP, Randolph.
- Woodruff**—See K51AP, Randolph.
- Woodruff**—See K53AX, Randolph.
- Woodruff**—See K55BS, Randolph.
- Bennington, Manchester, Manchester Center & Manchester Depot**—W69AD, Mt. Mansfield Television Inc., Box 608, Burlington, VT 05402 (WCAX-TV Ch. 3 Burlington)—100-w, lat. 43° 10' 00", long. 73° 06' 58".
- ***Burlington**—W46BW, Paugus TV Inc., Box 265, Feeding Hills, MA 01030-0265 (WGOT Ch. 60 Merrimack, NH)—1000-w, lat. 44° 31' 40", long. 72° 48' 58". Requests assignment of permit to WWBI-TV/27 Inc. BAPTT-940902JJ.
- Dorset**—See W36AX, Manchester.
- Manchester**—See W69AD, Bennington.
- Manchester Center**—See W69AD, Bennington.
- Manchester Depot**—See W69AD, Bennington.
- Manchester, Bennington & Dorset**—W36AX, Vermont ETV Inc., 88 Ethan Allan Ave., Colchester, VT 05446 (WVTA Ch. 41 Windsor)—100-w, lat. 43° 09' 57", long. 73° 06' 57".
- Monkton**—W25BT, Northeast New York Public Telecommunications Council, 1 Sesame St., Plattsburgh, NY 12901 (WCFE-TV Ch. 57 Plattsburgh, NY)—1000-w, lat. 44° 13' 24", long. 73° 07' 27".
- North Bennington**—See W53AS, Pownal.
- Pownal & North Bennington**—W53AS, Vermont ETV Inc., 88 Ethan Allan Ave., Colchester, VT 05446 (WVTA Ch. 41 Windsor)—100-w, lat. 42° 51' 47", long. 73° 13' 56".
- Rutland**—W63AD, Citadel Communications Co. Ltd., 100 Market Square, Burlington, VT 05401 (WVNY Ch. 22 Burlington, VT-Plattsburgh, NY)—100-w, lat. 43° 38' 23", long. 72° 50' 10".
- Rutland**—W69AR, Mt. Mansfield Television Inc., Box 608, Burlington, VT 05402 (WCAX-TV Ch. 3 Burlington)—100-w, lat. 43° 34' 04", long. 73° 00' 32".
- Rutland & West Rutland**—W07AG, Viacom Bcstg. Inc., Box 4035, Albany, NY 12204 (WNYT Ch. 13 Albany-Troy-Schenectady, NY)—1-w, lat. 43° 34' 58", long. 73° 00' 50".
- West Rutland**—See W07AG, Rutland.
- Albemarle County rural area & Charlottesville**—W76AG, Central Virginia Educational TV Corp., Box 3237, 23 Sesame St., Richmond, VA 23235—100-w, lat. 37° 59' 10", long. 78° 28' 54".
- Amherst**—W80AN, Blue Ridge ETV Assn., Box 13246, Roanoke, VA 24032 (WBRA-TV Ch. 15 Roanoke)—100-w, lat. 37° 34' 15", long. 79° 11' 15".
- Appomattox**—W04CI, Paul H. Passink, Box 7U, Rte. 2, Concord, VA 24538—lat. 37° 17' 10", long. 78° 50' 30".
- Arlington & vicinity**—W48AW, Los Cerezos Television Co., 5151 Wisconsin Ave. NW, Washington, DC 20016 (WVNT Ch. 53 Goldvein)—1000-w, lat. 38° 53' 44", long. 77° 08' 04".
- Austinville**—See W03AJ, Wytheville.
- Berghon & Criders**—W07BL, County of Rockingham, 408 County Office Bldg., Harrisonburg, VA 22801 (WVIR-TV Ch. 29 Charlottesville)—10-w, lat. 38° 43' 32", long. 79° 00' 32".
- ***Berghon & Criders**—W09BC, County of Rockingham, 408 County Office Bldg., Harrisonburg, VA 22801 (WRC-TV Ch. 4 Washington, DC)—10-w, lat. 38° 49' 16", long. 78° 57' 52".
- Berghon & Criders**—W11AZ, County of Rockingham, 408 County Office Bldg., Harrisonburg, VA 22801 (WUSA Ch. 9 Washington, DC)—10-w, lat. 38° 43' 32", long. 79° 00' 32".
- Berghon & Criders**—W138B, County of Rockingham, 408 County Office Bldg., Harrisonburg, VA 22801 (WTTG Ch. 5 Washington, DC)—10-w, lat. 38° 43' 32", long. 79° 00' 32".
- Big Stone Gap, East Stone Gap, Little Stone Gap & Little Italy Bottom**—W07BC, Roy H. Park Bcstg. of Tri-Cities Inc., Box 1130, 338 E. Main St., Johnson City, TN 37601 (WJHL-TV Ch. 11 Johnson City-Bristol-Kingsport, TN)—1-w, lat. 36° 50' 27", long. 82° 44' 16".
- Bland**—W69AK, Blue Ridge ETV Assn., Box 13246, Roanoke, VA 24032 (WBRA-TV Ch. 15 Roanoke)—100-w, lat. 37° 05' 48", long. 81° 07' 24".
- ***Bridgewater, Waynesboro & Lexington**—W30BG, Virginia Bcstg. Corp., 503 E. Market St., Charlottesville, VA 22902 (WVIR-TV Ch. 29 Charlottesville)—1000-w, lat. 38° 09' 54", long. 79° 18' 54".
- Castlewood**—W57AI, Russell County Board of Supervisors, Box 1208, Lebanon, VA 24266 (WKPT-TV Ch. 19 Kingsport-Johnson City, TN-Bristol, VA)—100-w, lat. 36° 56' 23", long. 82° 13' 55".
- Castlewood**—W59AL, Russell County Board of Supervisors, Box 1208, Lebanon, VA 24266 (WJHL-TV Ch. 11 Johnson City-Bristol-Kingsport, TN)—100-w, lat. 36° 56' 23", long. 82° 13' 55".

Virginia—Translators

- Charlottesville**—W198B, Shenandoah Valley Educational TV Corp., 298 Port Republic Rd., Harrisonburg, VA 22801 (WVPT Ch. 51 Staunton)—100-w, lat. 37° 58' 58", long. 78° 29' 00".
- ***Charlottesville**—W58CH, National Minority TV Inc., Box C-11951, Santa Ana, CA 92711 (KTBN-TV Ch. 40 Santa Ana-Los Angeles, CA)—1000-w, lat. 37° 57' 02", long. 78° 43' 47".
- Charlottesville**—W64AD, Benedek Bcstg. of Virginia Inc., Box TV3, Harrisonburg, VA 22801-0030 (WHSV-TV Ch. 3 Harrisonburg)—1000-w, lat. 37° 59' 03", long. 78° 28' 52".
- Charlottesville**—See W76AG, Albemarle County.
- Charlottesville & Albemarle County rural area**—W74AJ, Albemarle County School Board, County Office Bldg., 401 McIntyre Rd., Charlottesville, VA 22901 (WCVE-TV Ch. 23 Richmond)—100-w, lat. 37° 59' 10", long. 78° 28' 54".
- Chase City, Mecklenburg County (rural) & South Hill**—W77AE, Central Virginia Educational TV Corp., Box 3237, 23 Sesame St., Richmond, VA 23235 (WCVE-TV Ch. 23 Richmond)—100-w, lat. 36° 48' 18", long. 78° 20' 38".
- Chase City, Mecklenburg County (rural) & South Hill**—W79AT, Central Virginia Educational TV Corp., Box 3237, 23 Sesame St., Richmond, VA 23235 (WCVW Ch. 57 Richmond)—100-w, lat. 36° 46' 18", long. 78° 20' 38".
- Cobbs Creek**—W74AU, Central Virginia Educational TV Corp., Box 3237, 23 Sesame St., Richmond, VA 23235 (WCVE-TV Ch. 23 Richmond)—100-w, lat. 37° 30' 15", long. 76° 23' 56".
- Cobbs Creek**—W76AN, Central Virginia Educational TV Corp., Box 3237, 23 Sesame St., Richmond, VA 23235 (WCVE-TV Ch. 23 Richmond)—100-w, lat. 37° 30' 15", long. 76° 23' 56".
- Craddockville**—See W25AA, Onancock.
- Craddockville**—See W41AC, Onancock.
- Craddockville**—See W44AD, Onancock.
- Craddockville**—W52AB, County of Accomack, Box 388, Accomack, VA 23301 (WHRO-TV Ch. 15 Hampton-Norfolk)—100-w, lat. 37° 36' 11", long. 75° 50' 33".
- Craddockville**—W58AK, County of Accomack, Box 388, Accomack, VA 23301 (WTKR Ch. 3 Norfolk)—100-w, lat. 37° 36' 11", long. 75° 50' 33".
- Craddockville**—See W60AL, Onancock.
- Craddockville**—W63AM, County of Accomack, Box 388, Accomack, VA 23301 (WAVY-TV Ch. 10 Portsmouth-Norfolk-Newport News)—100-w, lat. 37° 36' 11", long. 75° 50' 33".
- Craddockville & Onancock**—W68BH, County of Accomack, Box 388, Accomack, VA 23301 (WVEC-TV Ch. 13 Hampton-Norfolk)—1000-w, lat. 37° 36' 11", long. 75° 50' 33".
- Criders**—See W07BL, Bergton.
- Criders**—See W09BC, Bergton.
- Criders**—See W11AZ, Bergton.
- Criders**—See W13BB, Bergton.
- Culpeper**—See W49AV, Ruckersville.
- Danville**—W18BG, Tri-State Christian TV Inc., Box 1010, Marion, IL 62959 (WLX-TV Ch. 61 Greensboro, NC)—1000-w, lat. 36° 44' 28", long. 79° 23' 05".
- Danville**—W66BI, Central Virginia Educational TV Corp., Box 3237, 23 Sesame St., Richmond, VA 23235 (WCVE-TV Ch. 23 Richmond)—1000-w, lat. 36° 44' 28", long. 79° 23' 05".
- Danville**—W83AJ, Central Virginia Educational TV Corp., Box 3237, 23 Sesame St., Richmond, VA 23235—100-w, lat. 36° 44' 28", long. 79° 23' 05".
- Dickinsonville**—W63AK, Russell County Board of Supervisors, Box 1208, Lebanon, VA 24266 (WKPT-TV Ch. 19 Kingsport-Johnson City, TN-Bristol, VA)—100-w, lat. 36° 50' 57", long. 82° 11' 03".
- Dickinsonville**—W65AR, Russell County Board of Supervisors, Box 1208, Lebanon, VA 24266 (WJHL-TV Ch. 11 Johnson City-Bristol-Kingsport, TN)—100-w, lat. 36° 50' 57", long. 82° 11' 03".
- Driver**—W68BI, Channel America LPTV Holdings Inc., Suite 804, 24 W. 57th St., New York, NY 10019 (KTBN-TV Ch. 40 Santa Ana-Los Angeles, CA)—1000-w, lat. 36° 50' 40", long. 76° 18' 58". Requests CP to change city of license to Hampton, to lat. 37° 00' 54", long. 76° 23' 03". BPTT-940413BU.
- Drockett**—See W03AJ, Wytheville.
- East Stone Gap**—See W07BC, Big Stone Gap.
- Fort Chiswell**—See W03AJ, Wytheville.
- ***Fredericksburg**—W42AV, Greater Washington Educational TV Assn. Inc., Box 2626, Washington, DC 20013 (WETA-TV Ch. 26 Washington, DC)—436-w, lat. 38° 26' 45", long. 77° 31' 49".
- Front Royal**—See W28AZ, Winchester.
- Front Royal**—See W42AC, Winchester.
- Fulks Run**—W45AW, Shenandoah Valley Educational TV Corp., 298 Port Republic Rd., Harrisonburg, VA 22801 (WVPT Ch. 51 Staunton)—100-w, lat. 38° 36' 31", long. 78° 54' 07".
- Galax**—W74AP, Blue Ridge ETV Assn., Box 13246, Roanoke, VA 24032 (WBRA-TV Ch. 15 Roanoke)—100-w, lat. 36° 33' 35", long. 80° 49' 24".
- Garden City, Hidden Valley, South Salem & Sugar Loaf**—W02AE, Park Broadcasting of Roanoke Inc., Church Ave. at 3rd St., Roanoke, VA 24011—1-w, lat. 37° 15' 01", long. 79° 56' 00".
- Garden City, Hidden Valley, South Salem & Sugar Loaf**—W04AG, Schurz Investment Partnership, Box 7, Roanoke, VA 24022-0007 (WDBJ Ch. 7 Roanoke)—1-w, lat. 37° 15' 01", long. 79° 56' 00".
- Gate City & Weber City**—W07BK, Holston Valley Bcstg. Corp., Box WKPT, Kingsport, TN 37662 (WKPT-TV Ch. 19 Kingsport-Johnson City, TN-Bristol, VA)—1-w, lat. 36° 38' 29", long. 82° 32' 39".
- Halifax**—See W71AH, South Boston.
- Halifax**—See W73AJ, South Boston.
- Hampton**—W59CE, WAVY Television Inc., 300 Wavy St., Portsmouth, VA 23704 (WAVY-TV Ch. 10 Portsmouth-Norfolk-Newport News)—1000-w, lat. 37° 01' 31", long. 76° 20' 34". Note: Licensed as LPTV. Requests modification of CP for change to 900-w, lat. 37° 01' 35", long. 76° 20' 34". BMPPTL-931026JG.
- Harrisonburg**—See W16AA, Rockingham County.
- Harrisonburg**—See W18AA, Rockingham County.
- Harrisonburg**—W24AZ, Ruarch Associates Ltd. Partnership, 123 E. Court St., Woodstock, VA 22664 (W10AZ Ch. 10 Woodstock)—100-w, lat. 38° 51' 33", long. 78° 48' 19".
- ***Harrisonburg**—W28BF, Virginia Bcstg. Corp., Box 769, Charlottesville, VA 22902 (WVIR-TV Ch. 29 Charlottesville)—1000-w, lat. 38° 23' 34", long. 78° 46' 13".
- Harrisonburg**—See W46AE, Rockingham County.
- Harrisonburg & central Rockingham County**—W21AC, County of Rockingham, 408 County Office Bldg., Harrisonburg, VA 22801 (WHSV-TV Ch. 3 Harrisonburg; WVIR-TV Ch. 29 Charlottesville)—100-w, lat. 38° 36' 31", long. 78° 54' 07".
- Harrisonburg & central Rockingham County**—W39AD, County of Rockingham, 408 County Office Bldg., Harrisonburg, VA 22801 (WUSA Ch. 9 Washington, DC)—100-w, lat. 38° 36' 31", long. 78° 54' 07".
- ***Harrisonburg & Rockingham County**—W48AD, County of Rockingham, 408 County Office Bldg., Harrisonburg, VA 22801 (WRC-TV Ch. 4 Washington, DC)—100-w, lat. 38° 36' 31", long. 78° 54' 07".
- Heathsville**—W79AX, Central Virginia Educational TV Corp., Box 3237, 23 Sesame St., Richmond, VA 23235—100-w, lat. 37° 54' 55", long. 76° 28' 58".
- Heathsville**—W81AL, Central Virginia Educational TV Corp., Box 3237, 23 Sesame St., Richmond, VA 23235—100-w, lat. 37° 54' 55", long. 76° 28' 58".
- Hidden Valley**—See W02AE, Garden City.
- Hidden Valley**—See W04AG, Garden City.
- Honaker**—W51AD, Russell County Board of Supervisors, Box 1208, Lebanon, VA (WJHL-TV Ch. 11 Johnson City-Bristol-Kingsport, TN)—100-w, lat. 37° 03' 08", long. 82° 02' 09".
- Honaker**—W55AK, Russell County Board of Supervisors, Box 1208, Lebanon, VA (WKPT-TV Ch. 19 Kingsport-Johnson City, TN-Bristol, VA)—100-w, lat. 37° 03' 08", long. 82° 02' 09".
- Jackson Ferry**—See W03AJ, Wytheville.
- Lexington**—See W30BG, Bridgewater.
- Little Italy Bottom**—See W07BC, Big Stone Gap.
- Little Stone Gap**—See W07BC, Big Stone Gap.
- Lovingsston**—W70AP, Central Virginia Educational TV Corp., Box 3237, 23 Sesame St., Richmond, VA 23235 (WCVE-TV Ch. 23 Richmond)—100-w, lat. 37° 47' 52", long. 78° 54' 02".
- Lovingsston**—W75AI, Central Virginia Educational TV Corp., Box 3237, 23 Sesame St., Richmond, VA 23235—20-w, lat. 37° 47' 52", long. 78° 54' 02".
- Luray**—W38AV, Shenandoah Valley Educational TV Corp., 298 Port Republic Rd., Harrisonburg, VA 22801 (WVPT Ch. 51 Staunton)—100-w, lat. 38° 36' 05", long. 78° 37' 57".
- Lynchburg**—W02CC, Paul H. Passink, Box 37, Concord, VA 24538—lat. 37° 17' 10", long. 79° 05' 30".
- ***Lynchburg**—W32BA, Trinity Bcstg. Network Inc., Box C-11949, Santa Ana, CA 92711 (KTBN-TV Ch. 40 Santa Ana-Los Angeles, CA)—lat. 37° 28' 15", long. 79° 22' 34".
- Madison**—See W49AV, Ruckersville.
- Marion**—W13AR, Roy H. Park Bcstg. of Tri-Cities Inc., Box 1130, 338 E. Main St., Johnson City, TN 37601 (WJHL-TV Ch. 11 Johnson City-Bristol-Kingsport, TN)—1-w, lat. 36° 54' 06", long. 81° 32' 34".
- Max Meadows**—See W03AJ, Wytheville.
- Mecklenburg County**—See W77AE, Chase City.

Translators—Virginia

- Mecklenburg County**—See W79AT, Chase City.
- Monterey**—W08CW, Shenandoah Valley Educational TV Corp., 298 Port Republic Rd., Harrisonburg, VA 22801 (WVPT Ch. 51 Staunton)—10-w, lat. 38° 20' 39", long. 79° 35' 47".
- New Market**—W56AE, Board of Supervisors of Shenandoah County, Box 452, Woodstock, VA 22664 (WRC-TV Ch. 4 Washington, DC)—100-w, lat. 38° 36' 05", long. 78° 37' 57".
- New Market**—W59AC, Board of Supervisors of Shenandoah County, Box 452, Woodstock, VA 22664 (WUSA Ch. 9 Washington, DC)—100-w, lat. 38° 36' 05", long. 78° 37' 57".
- New Market**—W61AB, Board of Supervisors of Shenandoah County, Box 452, Woodstock, VA 22664 (WTTG Ch. 5 Washington, DC)—100-w, lat. 38° 36' 05", long. 78° 37' 57".
- Oak Grove**—W73AS, Central Virginia Educational TV Corp., Box 3237, 23 Sesame St., Richmond, VA 23235 (WCVE-TV Ch. 23 Richmond)—100-w, lat. 38° 09' 55", long. 77° 00' 03".
- Oak Grove**—W75AP, Central Virginia Educational TV Corp., Box 3237, 23 Sesame St., Richmond, VA 23235—100-w, lat. 38° 09' 55", long. 77° 00' 03".
- Onancock**—See W68BH, Craddockville.
- Onancock & Craddockville**—W25AA, County of Accomack, Box 388, Accomack, VA 23301 (WHRO-TV Ch. 15 Hampton-Norfolk)—1000-w, lat. 37° 50' 27", long. 75° 34' 21".
- Onancock & Craddockville**—W41AC, County of Accomack, Box 388, Accomack, VA 23301 (WAVY-TV Ch. 10 Portsmouth-Norfolk-Newport News)—1000-w, lat. 37° 50' 27", long. 75° 34' 21".
- Onancock & Craddockville**—W44AD, County of Accomack, Box 388, Accomack, VA 23301 (WTKR Ch. 3 Norfolk)—1000-w, lat. 37° 50' 27", long. 75° 34' 21".
- Onancock & Craddockville**—W60AL, County of Accomack, Box 388, Accomack, VA 23301 (WVEC-TV Ch. 13 Hampton-Norfolk)—1000-w, lat. 37° 50' 27", long. 75° 34' 21".
- Patrick County**—See W67AE, Stuart.
- Pennington Gap**—W04BL, Holston Valley Bcstg. Corp., Box WKPT, Kingsport, TN 37662 (WKPT-TV Ch. 19 Kingsport-Johnson City, TN-Bristol, VA)—10-w, lat. 36° 45' 00", long. 83° 01' 37".
- Pennington Gap**—W07AC, Multimedia WBIR Inc., Box 2760, Greenville, SC 29602—10-w, lat. 36° 44' 48", long. 83° 02' 21".
- *Richmond**—W67DA, National Minority TV Inc., Box C-11949, Santa Ana, CA 92711 (KTBN-TV Ch. 40 Santa Ana-Los Angeles, CA)—1000-w, lat. 37° 30' 31", long. 77° 34' 37".
- Roanoke**—W05AA, Westfield News Advertiser Inc., Suite 301, 800 17th St. NW, Washington, DC 20006 (WSET-TV Ch. 13 Lynchburg)—1-w, lat. 37° 13' 56", long. 80° 02' 51".
- Rockfish Valley**—W39AK, Central Virginia Educational TV Corp., Box 3237, 23 Sesame St., Richmond, VA 23235 (WCVE-TV Ch. 23 Richmond)—10-w, lat. 37° 54' 20", long. 78° 55' 54".
- Rockingham County**—See W21AC, Harrisonburg.
- Rockingham County**—See W39AD, Harrisonburg.
- Rockingham County**—See W48AD, Harrisonburg.
- Rockingham County & Harrisonburg**—W16AA, County of Rockingham, 408 County Office Bldg., Harrisonburg, VA 22801 (WVIR-TV Ch. 29 Charlottesville)—1-w, lat. 38° 23' 34", long. 78° 46' 13".
- Rockingham County & Harrisonburg**—W18AA, County of Rockingham, 408 County Office Bldg., Harrisonburg, VA 22801 (WUSA Ch. 9 Washington, DC)—100-w, lat. 38° 23' 34", long. 78° 46' 13".
- Rockingham County & Harrisonburg**—W46AE, County of Rockingham, 408 County Office Bldg., Harrisonburg, VA 22801 (WTTG Ch. 5 Washington, DC)—100-w, lat. 38° 23' 34", long. 78° 46' 13".
- Rockingham County (central)**—W33AC, County of Rockingham, 408 County Office Bldg., Harrisonburg, VA 22801—lat. 38° 36' 31", long. 78° 54' 07".
- Ruckersville, Culpeper & Madison**—W49AV, Shenandoah Valley Educational TV Corp., 298 Port Republic Rd., Harrisonburg, VA 22801 (WVPT Ch. 51 Staunton)—1000-w, lat. 38° 28' 43", long. 78° 24' 58".
- Rural Retreat**—See W03AJ, Wytheville.
- Rustburg**—W60BM, Central Virginia Educational TV Corp., Box 3237, 23 Sesame St., Richmond, VA 23235 (WCVE-TV Ch. 23 Richmond)—1000-w, lat. 37° 17' 07", long. 79° 05' 25".
- Rustburg**—W78AG, Central Virginia Educational TV Corp., Box 3237, 23 Sesame St., Richmond, VA 23235—100-w, lat. 37° 17' 07", long. 79° 05' 25".
- South Boston & Halifax**—W71AH, Central Virginia Educational TV Corp., Box 3237, 23 Sesame St., Richmond, VA 23235 (WCVE-TV Ch. 23 Richmond)—100-w, lat. 36° 45' 25", long. 78° 58' 29".
- South Boston & Halifax**—W73AJ, Central Virginia Educational TV Corp., Box 3237, 23 Sesame St., Richmond, VA 23235 (WCVW Ch. 57 Richmond)—100-w, lat. 36° 45' 25", long. 78° 58' 29".
- South Hill**—See W77AE, Chase City.
- South Hill**—See W79AT, Chase City.
- South Salem**—See W02AE, Garden City.
- South Salem**—See W04AG, Garden City.
- Staunton**—W67AF, Virginia Bcstg. Corp., Box 769, Charlottesville, VA 22902 (WVIR-TV Ch. 29 Charlottesville)—100-w, lat. 38° 09' 54", long. 79° 18' 51".
- Strasburg**—See W42AC, Winchester.
- Stuart & Patrick County (portions)**—W67AE, Blue Ridge ETV Assn., Box 13246, Roanoke, VA 24032 (WBRA-TV Ch. 15 Roanoke)—100-w, lat. 36° 43' 00", long. 80° 19' 00".
- Sugar Loaf**—See W02AE, Garden City.
- Sugar Loaf**—See W04AG, Garden City.
- Sugar Loaf Mountain**—W67AB, Blue Ridge ETV Assn., Box 13246, Roanoke, VA 24032 (WBRA-TV Ch. 15 Roanoke)—100-w, lat. 37° 15' 01", long. 79° 56' 00".
- Tangler**—W48AC, County of Accomack, Box 388, Accomack, VA 23301 (WHRO-TV Ch. 15 Hampton-Norfolk)—10-w, lat. 37° 49' 36", long. 75° 59' 40".
- Tangier**—W54AC, County of Accomack, Box 388, Accomack, VA 23301 (WAVY-TV Ch. 10 Portsmouth-Norfolk-Newport News)—10-w, lat. 37° 49' 36", long. 75° 59' 40".
- Tangler**—W56BB, County of Accomack, Box 388, Accomack, VA 23301 (WTKR Ch. 3 Norfolk)—10-w, lat. 37° 49' 36", long. 75° 59' 40".
- Tangier**—W65AQ, County of Accomack, Box 388, Accomack, VA 23301 (WVEC-TV Ch. 13 Hampton-Norfolk)—10-w, lat. 37° 49' 36", long. 75° 59' 40".
- Valley Village of Wintergreen (central part)**—W64AI, Wintergreen, a Virginia Ltd. Partnership, 28 State St., Boston, MA 02109 (WSET-TV Ch. 13 Lynchburg)—10-w, lat. 37° 54' 20", long. 78° 55' 54".
- Valley Village of Wintergreen (central part)**—W68BG, Wintergreen, a Virginia Ltd. Partnership, 28 State St., Boston, MA 02109 (WVIR-TV Ch. 29 Charlottesville)—10-w, lat. 37° 54' 20", long. 78° 55' 54".
- Waynesboro**—See W30BG, Bridgewater.
- Winchester**—W48AZ, Ruarch Assoc. Limited Partnership, Box 10, 123 E. Court St., Woodstock, VA 22664 (W10AZ Ch. 10 Woodstock)—163-w, lat. 39° 11' 46", long. 78° 10' 45".
- Winchester & Front Royal**—W28AZ, Channel 10 Television, Box 10, 123 E. Court St., Woodstock, VA 22664 (W10AZ Ch. 10 Woodstock)—100-w, lat. 39° 11' 12", long. 78° 09' 06". Note: Licensed as LPTV.
- Winchester, Front Royal & Strasburg**—W42AC, Shenandoah Valley Educational TV Corp., 298 Port Republic Rd., Harrisonburg, VA 22801 (WVPT Ch. 51 Staunton)—1000-w, lat. 38° 57' 38", long. 78° 20' 00".
- Wintergreen (central part)**—W62AP, Wintergreen, a Virginia Ltd. Partnership, 28 State St., Boston, MA 02109 (WTVR-TV Ch. 6 Richmond)—10-w, lat. 37° 54' 20", long. 78° 55' 54".
- Woodstock**—W63AF, Board of Supervisors of Shenandoah County, Box 452, Woodstock, VA 22664 (WRC-TV Ch. 4 Washington, DC)—100-w, lat. 38° 57' 59", long. 78° 30' 33".
- Woodstock**—W65AB, Board of Supervisors of Shenandoah County, Box 452, Woodstock, VA 22664 (WUSA Ch. 9 Washington, DC)—100-w, lat. 38° 57' 59", long. 78° 30' 33".
- Woodstock**—W68AB, Board of Supervisors of Shenandoah County, Box 452, Woodstock, VA 22664 (WTTG Ch. 5 Washington, DC)—100-w, lat. 38° 57' 59", long. 78° 30' 33".
- Wytheville, Drockett, Rural Retreat, Fort Chiswell, Max Meadows, Jackson Ferry & Austinville**—W03AJ, Holston Valley Bcstg. Corp., Box WKPT, Kingsport, TN 37662 (WKPT-TV Ch. 19 Kingsport-Johnson City, TN-Bristol, VA)—1-w, lat. 36° 54' 30", long. 81° 04' 15".

Washington

- Aberdeen**—K23AS, Trinity Bcstg. Network Inc., Box C-11949, Santa Ana, CA 92411 (KTBN-TV Ch. 40 Santa Ana-Los Angeles, CA)—100-w, lat. 46° 55' 55", long. 123° 44' 00".
- Aberdeen**—K25CG, Kelly Television Co., 4400 Steilacoom Blvd. SW, Tacoma, WA 98449 (KCPQ Ch. 13 Tacoma-Seattle)—100-w, lat. 46° 55' 53", long. 123° 44' 02".
- Aberdeen (Wishka Valley)**—K08GS, Wishka Translators, Box 141B, Rte. 2, Hoquiam, WA 98550 (KOMO-TV Ch. 4 Seattle)—1-w, lat. 47° 09' 45", long. 123° 45' 45".
- Allen Camp (15-mi. SE of Forks)**—K13NY, Allen Logging Co., Box 736, HC 80, Forks, WA 98331 (CBUT Ch. 2 Vancouver, BC)—1-w, lat. 47° 45' 00", long. 124° 10' 42".
- Allen Logging Camp**—K10JQ, Allen Logging Co., Box 736, HC 80, Forks, WA 98331 (KATU Ch. 2 Portland, OR)—1-w, lat. 47° 45' 00", long. 124° 10' 42".

Ardenvoir—K08AX, E.A.O.-TV, Star Rte., Entiat, WA 98822 (KXLY-TV Ch. 4 Spokane)—1-w, lat. 47° 44' 26", long. 120° 22' 05".

Ardenvoir—K10BB, E.A.O.-TV, Star Rte., Entiat, WA 98822 (KHQ-TV Ch. 6 Spokane)—1-w, lat. 47° 44' 26", long. 120° 22' 05".

Ardenvoir—K12BF, E.A.O.-TV, Star Rte., Entiat, WA 98822 (KREM-TV Ch. 2 Spokane)—1-w, lat. 47° 44' 26", long. 120° 22' 05".

Ashford, Elbe & Mineral—K02LE, Pierce County TV Reception Improvement District 1, Box 28, Ashford, WA 98304 (KIRO-TV Ch. 7 Seattle)—10-w, lat. 46° 43' 29", long. 122° 04' 51".

Ashford, Elbe & Mineral—K09SB, Pierce County TV Reception Improvement District 1, Box 28, Ashford, WA 98304 (KING-TV Ch. 5 Seattle)—10-w, lat. 46° 43' 29", long. 122° 04' 51".

Ashford, Elbe & Mineral—K54AQ, Pierce County TV Reception Improvement District 1, Box 28, Ashford, WA 98304 (KOMO-TV Ch. 4 Seattle)—20-w, lat. 46° 43' 29", long. 122° 04' 51".

Ashford, Elbe & Mineral—K58BM, Pierce County TV Reception Improvement District 1, Box 28, Ashford, WA 98304 (KING-TV Ch. 5 Seattle)—20-w, lat. 46° 43' 29", long. 122° 04' 51".

***Ashford, Elbe, Mineral & National**—K67CI, Pierce County TV Reception Improvement District 1, Box 28, Ashford, WA 98304 (KBTC-TV Ch. 28 Tacoma)—100-w, lat. 46° 43' 29", long. 122° 04' 51".

Azwell—K07CV, Wells & Wade Fruit Co., Box 259, Wenatchee, WA 98807 (KXLY-TV Ch. 4 Spokane)—1-w, lat. 47° 57' 26", long. 119° 58' 41".

Azwell—K11DC, Wells & Wade Fruit Co., Box 259, Wenatchee, WA 98807 (KHQ-TV Ch. 6 Spokane)—1-w, lat. 47° 57' 26", long. 119° 58' 41".

Azwell—K13DA, Wells & Wade Fruit Co., Box 259, Wenatchee, WA 98807 (KREM-TV Ch. 2 Spokane)—1-w, lat. 47° 57' 26", long. 119° 58' 41".

Baker Flats rural area—K57BA, Apple Valley TV Assn. Inc., Box 582, Wenatchee, WA 98807 (KXLY-TV Ch. 4 Spokane)—20-w, lat. 47° 29' 37", long. 120° 19' 14".

Baker Flats rural area—K59BF, Apple Valley TV Assn. Inc., Box 582, Wenatchee, WA 98801—20-w, lat. 47° 29' 37", long. 120° 19' 14".

Baring—K02IA, TV Improvement District 1 of King County, Box 95, Skykomish, WA 98288 (KIRO-TV Ch. 7 Seattle)—1-w, lat. 47° 48' 39", long. 121° 31' 27".

Baring—K10JJ, TV Improvement District 1 of King County, Box 95, Skykomish, WA 98288 (KOMO-TV Ch. 4 Seattle)—1-w, lat. 47° 48' 39", long. 121° 31' 27".

Baring—K12KA, TV Improvement District 1 of King County, Box 95, Skykomish, WA 98288 (KING-TV Ch. 5 Seattle)—1-w, lat. 47° 48' 39", long. 121° 31' 27".

Beach Dr. area—See K02EO, Seattle.

Bellingham—K48DM, KTZZ-TV Inc., Suite 208-17, 500 3rd St., Wausau, WI 55401 (KTZZ-TV Ch. 22 Seattle)—lat. 48° 48' 04", long. 122° 27' 40".

Beverly—See K07EC, Vantage.

Beverly—See K09EF, Vantage.

Beverly—See K12EN, Vantage.

Beverly & Vantage—K05JG, Sentinel Bluff TV Inc., Box 233, Beverly, WA 99321 (KTNW Ch. 31 Richland)—10-w, lat. 46° 49' 04", long. 119° 53' 09".

Bingen—See K40AM, Hood River, OR.

Bingen—See K53EI, Hood River, OR.

Bingen—See K68AJ, Hood River, OR.

Bremerton—K54AQ, KIRO Inc., Broadcast House, 2807 3rd Ave., Seattle, WA 98111-7777 (KIRO-TV Ch. 7 Seattle)—100-w, lat. 47° 38' 27", long. 122° 43' 28".

Brewster—See K08AP, Pateros.

Brewster—See K10AP, Pateros.

Brewster—See K12AV, Pateros.

Brewster & Pateros—K53CX, TV Reception District No. 3, Okanogan County, Box 1399, Brewster, WA 98812 (KAYU-TV Ch. 28 Spokane)—10-w, lat. 48° 01' 10", long. 119° 58' 35".

Brewster & Pateros—K56BK, TV Reception District No. 3, Okanogan County, Box 1399, Brewster, WA 98812 (KSPS-TV Ch. 7 Spokane)—10-w, lat. 48° 01' 00", long. 119° 51' 51".

Bridgeport—K07BC, Chief Joseph Community Services Inc., Box 312, Bridgeport, WA 98813 (KXLY-TV Ch. 4 Spokane)—1-w, lat. 48° 02' 54", long. 119° 42' 39".

Bridgeport—K11AS, Chief Joseph Community Services Inc., Box 312, Bridgeport, WA 98813 (KHQ-TV Ch. 6 Spokane)—1-w, lat. 48° 02' 54", long. 119° 42' 39".

Bridgeport—K13DL, Chief Joseph Community Services Inc., Box 312, Bridgeport, WA 98813 (KREM-TV Ch. 2 Spokane)—1-w, lat. 48° 02' 54", long. 119° 42' 39".

Bunker, Centralia & Chehalis—K53AZ, KIRO Inc., Broadcast House, 2807 3rd Ave., Seattle, WA 98121 (KIRO-TV Ch. 7 Seattle)—100-w, lat. 46° 33' 39", long. 123° 03' 29".

Camas—See K14HN, Vancouver.

Cashmere—K09ES, Upper Wenatchee Valley TV Assn. Inc., Box 253, Cashmere, WA 98815 (KREM-TV Ch. 2 Spokane)—1-w, lat. 47° 31' 53", long. 120° 29' 10".

Cashmere—K11EZ, Upper Wenatchee Valley TV Assn. Inc., Box 253, Cashmere, WA 98815 (KXLY-TV Ch. 4 Spokane)—1-w, lat. 47° 31' 53", long. 120° 29' 10".

Cashmere—K13ER, Upper Wenatchee Valley TV Assn. Inc., Box 253, Cashmere, WA 98815 (KHQ-TV Ch. 6 Spokane)—1-w, lat. 47° 31' 53", long. 120° 29' 10".

Cashmere—K40AE, Upper Wenatchee Valley TV Assn. Inc., Box 253, Cashmere, WA 98815 (KCTS-TV Ch. 9 Seattle)—100-w, lat. 47° 31' 31", long. 120° 31' 31".

Cashmere—See K51AE, Monitor.

Cashmere—See K53AH, Monitor.

Centralia—See K53AZ, Bunker.

Centralia & Chehalis—K42CM, Kelly Television Co., 4400 Steilacoom Blvd. SW, Tacoma, WA 98449 (KCPQ Ch. 13 Tacoma-Seattle)—lat. 46° 33' 16", long. 123° 03' 26".

Centralia & Chehalis—K83AP, Centralia School District No. 401, Box 610, Centralia, WA 98531 (KCTS-TV Ch. 9 Seattle)—20-w, lat. 46° 33' 23", long. 123° 03' 24".

Chehalis—See K42CM, Centralia.

Chehalis—See K53AZ, Bunker.

Chehalis—See K83AP, Centralia.

Chelan—K44CK, Salmon River Communications Ltd. Partnership, Box 30028, Spokane, WA 99223—10-w, lat. 47° 56' 35", long. 120° 14' 48". Note: Licensed as LPTV.

Chelan Butte (farming community SSW)—K03DI, E.A.O.-TV, Star Rte., Entiat, WA 98822 (KXLY-TV Ch. 4 Spokane)—1-w, lat. 47° 47' 00", long. 120° 07' 18".

Chelan Butte (farming community SSW)—K05DW, E.A.O.-TV, Star Rte., Entiat, WA 98822 (KREM-TV Ch. 2 Spokane)—1-w, lat. 47° 46' 42", long. 120° 08' 18".

Chelan Butte (farming community SSW)—K07JO, E.A.O.-TV, Star Rte., Entiat, WA 98822 (KHQ-TV Ch. 6 Spokane)—1-w, lat. 47° 47' 00", long. 120° 07' 18".

Chelan Station—K11IB, TV District No. 3 of Okanogan County, Box 274, Brewster, WA 98812 (KREM-TV Ch. 2 Spokane)—1-w, lat. 47° 52' 25", long. 119° 56' 25".

Clarkston—See K47BW, Lewiston, ID.

Clarkston, WA & Lewiston, ID—K66CE, Life of Victory TV Inc., Box 1227, Lewiston, ID 83501—100-w, lat. 46° 27' 04", long. 117° 02' 47".

Cle Elum vicinity—K02EJ, Upper County TV Translator Corp., Rte. 4, Cle Elum, WA 98922 (KING-TV Ch. 5 Seattle)—10-w, lat. 47° 08' 48", long. 120° 54' 30".

Cle Elum vicinity—K10IB, Upper County TV Translator Corp., Rte. 4, Cle Elum, WA 98922 (KOMO-TV Ch. 4 Seattle)—1-w, lat. 47° 08' 48", long. 120° 54' 30".

Cle Elum vicinity—K12IR, Upper County TV Translator Corp., Rte. 4, Cle Elum, WA 98922 (KIRO-TV Ch. 7 Seattle)—1-w, lat. 47° 08' 48", long. 120° 54' 30".

Colockum—See K63AQ, Stemilt.

Colockum—See K67CD, Stemilt.

Colockum—See K69BF, Stemilt.

Colockum—See K79BY, Stemilt.

Colockum, Ellensburg, Stemilt & Wenatchee—K65AU, Apple Valley TV Assn. Inc., Box 582, Wenatchee, WA 98807 (KHQ-TV Ch. 6 Spokane)—100-w, lat. 47° 16' 27", long. 120° 24' 18".

Colville—K09UP, Salmon River Communications Ltd. Partnership, Box 30028, Spokane, WA 99223 (KAYU-TV Ch. 28 Spokane)—10-w, lat. 48° 33' 51", long. 117° 54' 01". Note: Licensed as LPTV.

Copalis—See K08DL, Westport.

Copalis—See K10EK, Westport.

Copalis—See K12DD, Westport.

Coulee City—K08CU, Coulee City TV Assn. Inc., 413 W. Main St., Coulee City, WA 99115 (KREM-TV Ch. 2 Spokane)—1-w, lat. 47° 39' 06", long. 119° 22' 45".

Coulee City—K10DF, Coulee City TV Assn. Inc., 413 W. Main St., Coulee City, WA 99115 (KXLY-TV Ch. 4 Spokane)—1-w, lat. 47° 39' 06", long. 119° 22' 45".

Coulee City—K12CS, Coulee City TV Assn. Inc., 413 W. Main St., Coulee City, WA 99115 (KHQ-TV Ch. 6 Spokane)—1-w, lat. 47° 39' 06", long. 119° 22' 45".

Curlew & Malo—K03EJ, Franson Peak TV Assn. Inc., Box 55, Rte. D, Curlew, WA (KSPS-TV Ch. 7 Spokane)—5-w, lat. 48° 51' 21", long. 118° 37' 51".

Curlew & Malo—K09MP, Franson Peak TV Assn. Inc., Box 55, Curlew, WA 99118 (KXLY-TV Ch. 4 Spokane)—10-w, lat. 48° 51' 21", long. 118° 37' 51".

Curlew & Malo—K11NB, Franson Peak TV Assn. Inc., Box 55, Curlew, WA 99118 (KREM-TV Ch. 2 Spokane)—5-w, lat. 48° 51' 21", long. 118° 37' 51".

Curlew & Malo—K13NV, Franson Peak TV Assn. Inc., Box 55, Curlew, WA 99118 (KHQ-TV Ch. 6 Spokane)—10-w, lat. 48° 51' 21", long. 118° 37' 51".

Translators—Washington

Danville—K08CR, Danville TV Assn., Box 49, Danville, WA 99121 (KREM-TV Ch. 2 Spokane)—1-w, lat. 48° 59' 15", long. 118° 32' 17".

Danville—K10DC, Danville TV Assn., Box 49, Danville, WA 99121 (KXLY-TV Ch. 4 Spokane)—1-w, lat. 48° 59' 15", long. 118° 32' 17".

Danville—K12CP, Danville TV Assn., Box 49, Danville, WA 99121 (KHQ-TV Ch. 6 Spokane)—1-w, lat. 48° 59' 15", long. 118° 32' 17".

Deming—K03FC, TV District 1, Box 82, Deming, WA 98244 (KIRO-TV Ch. 7 Seattle)—10-w, lat. 48° 50' 54", long. 122° 15' 57".

Deming—K13PS, TV District 1, Box 82, Deming, WA 98244 (KING-TV Ch. 5 Seattle)—10-w, lat. 48° 50' 54", long. 122° 15' 57".

Deming—K36BO, TV District 1, Box 82, Deming, WA 98244 (KOMO-TV Ch. 4 Seattle)—10-w, lat. 48° 50' 54", long. 122° 15' 57".

Douglas & vicinity—K09EO, Douglas TV Assn. Inc., 1141 State Hwy. No. 2, Waterville, WA 98858 (KREM-TV Ch. 2 Spokane)—1-w, lat. 47° 28' 55", long. 120° 01' 05".

Douglas & vicinity—K11FC, Douglas TV Assn. Inc., 1141 State Hwy. No. 2, Waterville, WA 98858 (KXLY-TV Ch. 4 Spokane)—1-w, lat. 47° 28' 55", long. 120° 01' 05".

Douglas & vicinity—K13CH, Douglas TV Assn. Inc., 1141 State Hwy. No. 2, Waterville, WA 98858 (KHQ-TV Ch. 6 Spokane)—1-w, lat. 47° 28' 55", long. 120° 01' 05".

Dryden—K08JP, Upper Wenatchee Valley TV Assn. Inc., Box 253, Cashmere, WA 98815 (KREM-TV Ch. 2 Spokane)—1-w, lat. 47° 36' 00", long. 120° 30' 29".

Dryden—K10LG, Upper Wenatchee Valley TV Assn. Inc., Box 253, Cashmere, WA 98815 (KXLY-TV Ch. 4 Spokane)—1-w, lat. 47° 36' 00", long. 120° 30' 29".

Dryden—K12LV, Upper Wenatchee Valley TV Assn. Inc., Box 253, Cashmere, WA 98815 (KHQ-TV Ch. 6 Spokane)—1-w, lat. 47° 36' 00", long. 120° 30' 29".

***Dryden**—K52ER, Upper Wenatchee Valley TV Assn. Inc., Box 253, Cashmere, WA 98815 (KAYU-TV Ch. 28 Spokane)—20-w, lat. 47° 36' 07", long. 120° 30' 32".

Dryden—K57AY, Upper Wenatchee Valley TV Assn. Inc., Box 253, Cashmere, WA 98815 (KCTS-TV Ch. 9 Seattle)—100-w, lat. 47° 36' 00", long. 120° 30' 29".

East Valley area, Minnehaha Park area & Spokane—K09FZ, Spokane TV Inc., W. 500 Boone Ave., Spokane, WA 99201 (KXLY-TV Ch. 4 Spokane)—10-w, lat. 47° 41' 41", long. 117° 20' 00".

East Valley, Pasadena Park & Spokane—K11NU, Spokane TV Inc., W. 500 Boone Ave., Spokane, WA 99201 (KXLY-TV Ch. 4 Spokane)—1-w, lat. 47° 41' 31", long. 117° 15' 58".

East Wenatchee—See K30AJ, Wenatchee.

East Wenatchee & East Wenatchee Bench—K51DR, Apple Valley TV Assn. Inc., Box 582, Wenatchee, WA 98807 (KREM-TV Ch. 2 Spokane)—100-w, lat. 47° 19' 11", long. 120° 14' 23".

East Wenatchee & East Wenatchee Bench—K55FO, Apple Valley TV Assn. Inc., Box 582, Wenatchee, WA 98807 (KHQ-TV Ch. 6 Spokane)—100-w, lat. 47° 19' 11", long. 120° 14' 23".

East Wenatchee & East Wenatchee Bench—K73BA, Apple Valley TV Assn. Inc., Box 582, Wenatchee, WA 98807 (KXLY-TV Ch. 4 Spokane)—100-w, lat. 47° 19' 11", long. 120° 14' 23".

East Wenatchee & Wenatchee—K45AC, King Bcstg. Co., 4103 S. Regal St., Spokane, WA 99203 (KREM-TV Ch. 2 Spokane)—100-w, lat. 47° 16' 27", long. 120° 24' 18".

East Wenatchee Bench—See K51DR, East Wenatchee.

East Wenatchee Bench—See K55FO, East Wenatchee.

East Wenatchee Bench—See K73BA, East Wenatchee.

East Wenatchee, Lake Wenatchee & Wenatchee area—K18AD, KCTS Television, 401 Mercer St., Seattle, WA 98109 (KCTS-TV Ch. 9 Seattle)—100-w, lat. 47° 16' 27", long. 120° 24' 18".

Elbe—See K02LE, Ashford.

Elbe—See K09SB, Ashford.

Elbe—See K54AQ, Ashford.

Elbe—See K58BM, Ashford.

Elbe—See K67CI, Ashford.

Electric City—See K08BY, Grand Coulee.

Electric City—See K10FV, Grand Coulee.

Electric City—See K12BZ, Grand Coulee.

Ellensburg—K41CK, Kittitas County TV Reception Improvement, Box 250, Rte. 2, Ellensburg, WA 98926 (KCPQ Ch. 13 Tacoma-Seattle; KAYU-TV Ch. 28 Spokane)—100-w, lat. 46° 53' 24", long. 120° 26' 38".

Ellensburg—See K65AU, Colocum.

***Ellensburg & Kittitas**—K15DE, KSTW Inc., Box 11411, Tacoma, WA 98411 (KSTW Ch. 11 Seattle-Tacoma)—lat. 46° 53' 24", long. 120° 26' 38".

Ellensburg & Kittitas Valley area—K31AK, Kittitas County TV Reception Improvement, Box 250, Rte. 2, Ellensburg, WA 98926 (KNDO Ch. 23 Yakima)—100-w, lat. 46° 53' 24", long. 120° 26' 38".

Ellensburg & Kittitas Valley area—K51BD, Kittitas County TV Reception Improvement, Box 250, Rte. 2, Ellensburg, WA 98926 (KIMA-TV Ch. 29 Yakima)—100-w, lat. 46° 53' 24", long. 120° 26' 38".

Ellensburg & Kittitas Valley area—K63BZ, Kittitas County TV Reception Improvement, Box 250, Rte. 2, Ellensburg, WA 98926 (KAPP Ch. 35 Yakima)—100-w, lat. 46° 53' 24", long. 120° 26' 38".

Ellensburg & Kittitas Valley area—K69BE, Kittitas County TV Reception Improvement, Box 250, Rte. 2, Ellensburg, WA 98926 (KYVE-TV Ch. 47 Yakima)—100-w, lat. 46° 53' 24", long. 120° 26' 38".

Ellisford—See K08CX, Tonasket.

Ellisford—See K10DL, Tonasket.

Ellisford—See K12CX, Tonasket.

Ellisford—See K69AY, Tunk Valley.

Ellisford-Tonasket—K35BJ, Salmon River Communications Ltd. Partnership, Box 30028, Spokane, WA 99223 (KAYU-TV Ch. 28 Spokane)—lat. 48° 46' 53", long. 119° 23' 10". Note: Licensed as LPTV.

Elma—See K72BM, Montesano.

Entiat—See K08BA, Orondo.

Entiat—See K10BA, Orondo.

Entiat—K11BI, E.A.O.-TV, Star Rte., Entiat, WA 98822 (KXLY-TV Ch. 4 Spokane)—1-w, lat. 47° 38' 10", long. 120° 16' 00".

Entiat—See K12BE, Orondo.

Entiat—K13BI, E.A.O.-TV, Star Rte., Entiat, WA 98822 (KHQ-TV Ch. 6 Spokane)—1-w, lat. 47° 38' 10", long. 120° 16' 00".

Entiat & Orondo—K09BJ, E.A.O.-TV, Star Rte., Entiat, WA 98822 (KREM-TV Ch. 2 Spokane)—1-w, lat. 47° 38' 10", long. 120° 16' 00".

Ephrata—See K08CN, Soap Lake.

Ephrata—See K11EY, Soap Lake.

Ephrata—See K13EP, Soap Lake.

Everett—K27CI, USTV Washington Inc., 954 Dexter Ave. N, Seattle, WA 98109 (KTZZ-TV Ch. 22 Seattle)—1000-w, lat. 47° 58' 43", long. 122° 07' 31".

Everett—K58BW, Bonneville Holding Co., KIRO Inc., 2807 3rd Ave., Seattle, WA 98121 (KIRO-TV Ch. 7 Seattle)—100-w, lat. 48° 01' 58", long. 122° 08' 08".

Ferry—K09EC, Kettle River Services Assn., Star Rte., Wauconda, WA 98859 (KHQ-TV Ch. 6 Spokane)—1-w, lat. 48° 59' 44", long. 118° 45' 50".

Ferry—K11EI, Kettle River Services Assn., Star Rte., Wauconda, WA 98859 (KXLY-TV Ch. 4 Spokane)—1-w, lat. 48° 59' 44", long. 118° 45' 50".

Ferry—K13DY, Kettle River Services Assn., Star Rte., Wauconda, WA 98859 (KHQ-TV Ch. 6 Spokane)—1-w, lat. 48° 59' 44", long. 118° 45' 50".

Glenoma—K02FE, Rainey Valley TV Service Inc., 7639 U.S. Hwy. 12, Glenoma, WA 98336 (KOMO-TV Ch. 4 Seattle)—1-w, lat. 46° 29' 52", long. 122° 08' 30".

Glenoma—K10GK, Rainey Valley TV Service Inc., 7639 U.S. Hwy. 12, Glenoma, WA 98336 (KING-TV Ch. 5 Seattle)—1-w, lat. 46° 29' 52", long. 122° 08' 30".

Glenoma—K13JE, Rainey Valley TV Service Inc., 7639 U.S. Hwy. 12, Glenoma, WA 98336 (KIRO-TV Ch. 7 Seattle)—1-w, lat. 46° 29' 52", long. 122° 08' 30".

Glenoma—See K72CT, Mossyrock.

Glenwood—K07OT, Glenwood TV Assn., Seattle, WA 98619 (KATU Ch. 2 Portland, OR)—1-w, lat. 45° 58' 44", long. 121° 15' 08".

Glenwood—K09NU, Glenwood TV Assn., Seattle, WA 98619 (KPTV Ch. 12 Portland, OR)—1-w, lat. 45° 58' 44", long. 121° 15' 08".

Glenwood—K11KV, Glenwood TV Assn., Seattle, WA 98619 (KGW Ch. 8 Portland, OR)—10-w, lat. 45° 58' 44", long. 121° 15' 08".

Glenwood—K13DQ, Glenwood TV Assn., Seattle, WA 98619 (KOIN Ch. 6 Portland, OR)—10-w, lat. 45° 58' 44", long. 121° 15' 08".

Goldendale—See K61BX, The Dalles, OR.

Goldendale—See K66AH, The Dalles, OR.

Goldendale—See K69AH, The Dalles, OR.

Grand Coulee & Electric City—K08BY, Grand Coulee TV Inc., Box 163, Grand Coulee, WA 99123 (KREM-TV Ch. 2 Spokane)—1-w, lat. 47° 56' 50", long. 118° 57' 18".

Grand Coulee & Electric City—K10FV, Grand Coulee TV Inc., Box 163, Grand Coulee, WA 99123 (KXLY-TV Ch. 4 Spokane; KSPS-TV Ch. 7 Spokane)—1-w, lat. 47° 57' 18", long. 118° 57' 18".

Grand Coulee & Electric City—K12BZ, Grand Coulee TV Inc., Box 163, Grand Coulee, WA 99123 (KHQ-TV Ch. 6 Spokane)—1-w, lat. 47° 56' 50", long. 118° 57' 18".

Grandview & Prosser—K10NQ, Salmon River Communications Ltd. Partnership, Box 30028, Spokane, WA 99223 (KWSU-TV Ch. 10 Pullman; KAYU-TV Ch. 28 Spokane)—10-w, lat. 46° 11' 10", long. 119° 45' 14".

Grant County Airport—See K08CN, Soap Lake.

Grant County Airport—See K11EY, Soap Lake.

Grant County Airport—See K13EP, Soap Lake.

Grayland—See K08DL, Westport.

Grayland—See K10EK, Westport.

Grayland—See K12DO, Westport.

Grays River & Lebam—K63AW, KOIN-TV Inc., 222 S.W. Columbia St., Portland, OR 97201 (KOIN Ch. 6 Portland, OR)—100-w, lat. 46° 27' 40", long. 123° 32' 58".

Grays River & Lebam—K65BU, State Board for Community & Technical College, 319 7th Ave. FF-1, Olympia, WA 98504-3111 (KBTC-TV Ch. 28 Tacoma)—100-w, lat. 46° 27' 44", long. 123° 32' 56".

Grays River & Lebam—K67BJ, Fisher Bcstg. Inc., 100 4th Ave. N, Seattle, WA 98109 (KATU Ch. 2 Portland, OR)—100-w, lat. 46° 27' 40", long. 123° 32' 58".

Grays River & Lebam—K69BR, King Bcstg. Co., Box 24525, Seattle, WA 98124 (KGW Ch. 8 Portland, OR)—100-w, lat. 46° 27' 44", long. 123° 32' 56". Requests CP to change city of license to Portland, from Ch. 69 to Ch. 40, lat. 45° 31' 21", long. 122° 44' 46". BPTT-940414QP.

Grays River & Lebam, WA-Astoria, OR—K59BX, Oregon Public Bcstg., 7140 S.W. Macadam Ave., Portland, OR 97219 (KOPB-TV Ch. 10 Portland, OR)—100-w, lat. 46° 27' 44", long. 123° 32' 56".

***Grays River, WA & Knappa, OR**—K17CP, Cannel Communications L.P., Suite 975, 400 Perimeter Center Terrace NE, Atlanta, GA 30346 (KPDX Ch. 49 Vancouver)—500-w, lat. 46° 27' 40", long. 123° 32' 58". Requests assignment of permit to KPDX License Partnership. BALTT-940728KW.

Issaquah & Mirrormont—K03FA, TV Reception District 2, 25230 S.E. Mirrormont Dr., Issaquah, WA 98027 (KCTS-TV Ch. 9 Seattle)—10-w, lat. 47° 27' 56", long. 121° 59' 14".

Issaquah & Mirrormont—K10LA, TV Reception District 2, 25230 S.E. Mirrormont Dr., Issaquah, WA 98027 (KIRO-TV

Ch. 7 Seattle)—10-w, lat. 47° 27' 49", long. 121° 58' 24".

Jackass Butte area & Wakefield—K08CW, TV Reception District 1, Box 111, Okanogan, WA 98840 (KHQ-TV Ch. 6 Spokane)—1-w, lat. 48° 19' 36", long. 119° 42' 06".

Jackass Butte area & Wakefield—K10DK, TV Reception District 1, Box 111, Okanogan, WA 98840 (KXLY-TV Ch. 4 Spokane)—1-w, lat. 48° 19' 36", long. 119° 42' 06".

Jackass Butte area & Wakefield—K12CW, TV Reception District 1, Box 111, Okanogan, WA 98840 (KREM-TV Ch. 2 Spokane)—1-w, lat. 48° 19' 36", long. 119° 42' 06".

Joyce—K49CV, Crescent TV Reception Improvement District, Box 78, Joyce, WA 98343 (KING-TV Ch. 5 Seattle)—10-w, lat. 48° 09' 03", long. 123° 40' 16".

Joyce—K53CN, Crescent TV Reception Improvement District, Box 78, Joyce, WA 98343 (KIRO-TV Ch. 7 Seattle)—100-w, lat. 48° 09' 03", long. 123° 04' 16".

Keller—K13RG, Colville Confederated Tribes, Box 150, Nespelem, WA 99155 (KHQ-TV Ch. 6 Spokane)—1-w, lat. 48° 08' 43", long. 118° 43' 51".

Keller & San Poil Valley—K11QB, Colville Confederated Tribes, Box 150, Nespelem, WA 99155 (KXLY-TV Ch. 4 Spokane)—1-w, lat. 48° 08' 43", long. 118° 43' 51".

Kennewick—See K49CN, Richland.

Kettle Falls—See K08HY, Marcus-Evans.

Kettle Falls—See K10GJ, Marcus-Evans.

Kettle Falls—See K13IQ, Marcus-Evans.

Kittitas—See K15DE, Ellensburg.

Kittitas Valley—See K31AK, Ellensburg.

Kittitas Valley—See K51BD, Ellensburg.

Kittitas Valley—See K63BZ, Ellensburg.

Kittitas Valley—See K69BE, Ellensburg.

La Push—K09KZ, La Push TV Assn., Box 25, La Push, WA 98350 (KOMO-TV Ch. 4 Seattle)—1-w, lat. 47° 54' 17", long. 124° 38' 28".

Lake Chelan (South Shore resort area)—K08FQ, South Shore TV, Box 109, Rte. 1, Chelan, WA 98816 (KREM-TV Ch. 2 Spokane)—1-w, lat. 47° 51' 12", long. 120° 09' 59".

Lake Chelan (South Shore resort area)—K10FO, South Shore TV, Box 109, Rte. 1, Chelan, WA 98816 (KXLY-TV Ch. 4

Spokane)—1-w, lat. 47° 51' 12", long. 120° 09' 59".

Lake Chelan (South Shore resort area)—K12FT, South Shore TV, Box 109, Rte. 1, Chelan, WA 98816 (KHQ-TV Ch. 6 Spokane)—1-w, lat. 47° 51' 12", long. 120° 09' 59".

Lake Washington—K02CU, Gaylord Bcstg. Co., Box 11411, Tacoma, WA 98411—1-w, lat. 47° 39' 50", long. 122° 16' 20".

Lake Wenatchee—See K08FC, Plain.

Lake Wenatchee—K13SQ, Lake Wenatchee TV Inc., 21821 Colt Rd., Leavenworth, WA 98826 (KYVE-TV Ch. 47 Yakima)—1-w, lat. 47° 46' 45", long. 120° 41' 30".

Lake Wenatchee—See K18AD, East Wenatchee.

Lake Wenatchee & Plain—K10KE, Lake Wenatchee TV Inc., 21821 Colt Rd., Leavenworth, WA 98826 (KAPP Ch. 35 Yakima)—1-w, lat. 47° 46' 45", long. 120° 41' 38".

Lake Wenatchee & Plain—K12MB, Lake Wenatchee TV Inc., 21821 Colt Rd., Leavenworth, WA 98826 (KREM-TV Ch. 2 Spokane)—1-w, lat. 47° 46' 45", long. 120° 41' 38".

Laurier—K08GG, Laurier TV Club, Box 1454, Orient, WA 99160 (KREM-TV Ch. 2 Spokane)—10-w, lat. 48° 58' 40", long. 118° 14' 10".

Laurier—K10GH, Laurier TV Club, Box 1454, Orient, WA 99160 (KXLY-TV Ch. 4 Spokane)—10-w, lat. 48° 58' 40", long. 118° 14' 10".

Laurier—K12GM, Laurier TV Club, Box 1454, Orient, WA 99160 (KHQ-TV Ch. 6 Spokane)—10-w, lat. 48° 58' 40", long. 118° 14' 10".

Leavenworth, Peshastin & vicinity—K03DU, Leavenworth Non-Profit TV Assn. Inc., Box 119, RFD 1, Leavenworth, WA 98826 (KHQ-TV Ch. 6 Spokane)—1-w, lat. 47° 37' 14", long. 120° 41' 03".

Leavenworth, Peshastin & vicinity—K05FF, Leavenworth Non-Profit TV Assn. Inc., Box 119, RFD 1, Leavenworth, WA 98826 (KXLY-TV Ch. 4 Spokane)—1-w, lat. 47° 37' 14", long. 120° 41' 03".

Leavenworth, Peshastin & vicinity—K07LA, Leavenworth Non-Profit TV Assn. Inc., Box 119, RFD 1, Leavenworth, WA 98826 (KREM-TV Ch. 2 Spokane)—1-w, lat. 47° 37' 14", long. 120° 41' 03".

Lebam—See K59BX, Grays River.

Lebam—See K63AW, Grays River.

Lebam—See K65BU, Grays River.

Lebam—See K67BJ, Grays River.

Lebam—See K69BR, Grays River.

Long Lake & Suncrest—K11NT, Spokane TV Inc., W. 500 Boone Ave., Spokane, WA 99201 (KXLY-TV Ch. 4 Spokane)—1-w, lat. 47° 47' 30", long. 117° 31' 49".

Longview—K70DT, Vancouver School District 37, 605 N. Devine Rd., Vancouver, WA (KCPQ Ch. 13 Tacoma-Seattle)—100-w, lat. 46° 29' 21", long. 123° 12' 46".

Longview & Rainier—K68DZ, Cannel Communications L.P., Suite 975, 400 Perimeter Center Terrace NE, Atlanta, GA 30346 (KPDX Ch. 49 Vancouver)—1000-w, lat. 46° 10' 55", long. 122° 57' 00". Note: Licensed as LPTV.

Malaga—See K09CL, Rock Island.

Malaga—See K11CS, Rock Island.

Malaga—See K13CQ, Rock Island.

Malaga, South Wenatchee & Sunnyslope area—K08CG, Apple Valley TV Assn., Box 582, Wenatchee, WA 98801 (KREM-TV Ch. 2 Spokane)—10-w, lat. 47° 27' 50", long. 120° 12' 50".

Malaga, South Wenatchee & Sunnyslope area—K10CM, Apple Valley TV Assn., Box 582, Wenatchee, WA 98801 (KXLY-TV Ch. 4 Spokane)—10-w, lat. 47° 27' 50", long. 120° 12' 50".

Malaga, South Wenatchee & Sunnyslope area—K12CF, Apple Valley TV Assn., Box 582, Wenatchee, WA 98801 (KHQ-TV Ch. 6 Spokane)—10-w, lat. 47° 27' 50", long. 120° 12' 50".

Malo—See K03EJ, Curlew.

Malo—See K09MP, Curlew.

Malo—See K11NB, Curlew.

Malo—See K13NV, Curlew.

Malott & vicinity—K67CH, TV Reception District 1, Box 111, Okanogan, WA 98840 (KSPS-TV Ch. 7 Spokane)—100-w, lat. 48° 19' 36", long. 119° 42' 06".

Mansfield—See K08AP, Pateros.

Mansfield—See K10AP, Pateros.

Mansfield—See K12AV, Pateros.

Manson—K58AU, TV Improvement District 1 of Chelan, Box 63, Manson, WA 98831 (KXLY-TV Ch. 4 Spokane)—100-w, lat. 47° 56' 35", long. 120° 14' 48".

Manson—K63BJ, TV Improvement District 1 of Chelan, Box 63, Manson, WA 98831 (KREM-TV Ch. 2 Spokane)—100-w, lat. 47° 56' 35", long. 120° 14' 48".

Translators—Washington

- Manson**—K66BG, TV Improvement District 1 of Chelan, Box 63, Manson, WA 98831 (KHQ-TV Ch. 6 Spokane)—100-w, lat. 47° 56' 35", long. 120° 14' 48".
- Manson**—K698X, TV Improvement District 1 of Chelan, Box 63, Manson, WA 98831 (KSPS-TV Ch. 7 Spokane)—100-w, lat. 47° 56' 35", long. 120° 14' 48".
- Marcus-Evans, Kettle Falls & Rice**—K08HY, Blisbee Mountain Translator Assn., Box 66285, Seattle, WA 98166 (KREM-TV Ch. 2 Spokane)—5-w, lat. 48° 37' 55", long. 118° 09' 13".
- Marcus-Evans, Kettle Falls & Rice**—K10GJ, Blisbee Mountain Translator Assn., Box 66285, Seattle, WA 98166 (KXLY-TV Ch. 4 Spokane)—1-w, lat. 48° 37' 55", long. 118° 09' 13".
- Marcus-Evans, Kettle Falls & Rice**—K13IQ, Blisbee Mountain Translator Assn., Box 66285, Seattle, WA 98166 (KHQ-TV Ch. 6 Spokane)—1-w, lat. 48° 37' 55", long. 118° 09' 13".
- Mazama**—K02FZ, Upper Methow Valley TV Assn. Inc., Box 247, Twisp, WA 98856 (KREM-TV Ch. 2 Spokane)—1-w, lat. 48° 34' 00", long. 120° 18' 00".
- Mazama**—K04FT, Upper Methow Valley TV Assn. Inc., Box 247, Twisp, WA 98856 (KXLY-TV Ch. 4 Spokane)—1-w, lat. 48° 34' 00", long. 120° 18' 00".
- Mazama**—K05EK, Upper Methow Valley TV Assn. Inc., Box 247, Twisp, WA 98856 (KHQ-TV Ch. 6 Spokane; KSPS-TV Ch. 7 Spokane)—1-w, lat. 48° 34' 00", long. 120° 18' 00".
- Merritt**—See K03EC, Winton.
- Merritt**—See K05FN, Winton.
- Methow**—K09BI, Upper Methow Valley TV Assn. Inc., Box 247, Twisp, WA 98856 (KREM-TV Ch. 2 Spokane)—1-w, lat. 48° 01' 20", long. 119° 58' 30".
- Methow**—K11BM, Upper Methow Valley TV Assn. Inc., Box 247, Twisp, WA 98856 (KXLY-TV Ch. 4 Spokane)—1-w, lat. 48° 01' 20", long. 119° 58' 30".
- Methow**—K13BN, Upper Methow Valley TV Assn. Inc., Box 247, Twisp, WA 98856 (KHQ-TV Ch. 6 Spokane)—1-w, lat. 48° 01' 20", long. 119° 58' 30".
- Mineral**—See K02LE, Ashford.
- Mineral**—See K09SB, Ashford.
- Mineral**—See K54AQ, Ashford.
- Mineral**—See K58BM, Ashford.
- Mineral**—See K67CI, Ashford.
- Minnehaha Park**—See K09FZ, East Valley.
- Mirrorfont**—See K03FA, Issaquah.
- Mirrorfont**—See K10LA, Issaquah.
- Molson**—K05HK, Oroville TV Assn. Inc., 1522 Golden St., Oroville, WA 98844 (KSPS-TV Ch. 7 Spokane)—1-w, lat. 48° 56' 25", long. 119° 11' 30".
- Molson**—K09BM, Oroville TV Assn. Inc., 1522 Golden St., Oroville, WA 98844 (KREM-TV Ch. 2 Spokane)—1-w, lat. 48° 56' 25", long. 119° 11' 30".
- Molson**—K11BT, Oroville TV Assn. Inc., 1522 Golden St., Oroville, WA 98844 (KHQ-TV Ch. 6 Spokane)—1-w, lat. 48° 56' 25", long. 119° 11' 30".
- Molson**—K13RU, Oroville TV Assn. Inc., 1522 Golden St., Oroville, WA 98844 (KXLY-TV Ch. 4 Spokane)—1-w, lat. 48° 56' 25", long. 119° 11' 30".
- Monitor**—See K558N, Cashmere.
- Monitor & Cashmere**—K51AE, Apple Valley TV Assn. Inc., Box 582, Wenatchee, WA 98807 (KXLY-TV Ch. 4 Spokane)—20-w, lat. 47° 30' 55", long. 120° 26' 22".
- Monitor & Cashmere**—K53AH, Apple Valley TV Assn. Inc., Box 582, Wenatchee, WA 98801—20-w, lat. 47° 30' 55", long. 120° 26' 22".
- Monitor & Cashmere**—K558N, Apple Valley TV Assn. Inc., Box 582, Wenatchee, WA 98807 (KREM-TV Ch. 2 Spokane)—20-w, lat. 47° 30' 55", long. 120° 26' 22".
- Montesano & Elma**—K72BM, Olympia School District 11, 1113 E. Legion, Olympia, WA 98501 (KCPQ Ch. 13 Tacoma-Seattle)—100-w, lat. 46° 58' 22", long. 123° 08' 17".
- Moses Lake**—See K08CN, Soap Lake.
- Moses Lake**—See K11EY, Soap Lake.
- Moses Lake**—See K13EP, Soap Lake.
- *Moses Lake**—K15DT, Gaylord Bcstg. Co., 10111 N. Central Expwy., Dallas, TX 75231 (KSTW Ch. 11 Seattle-Tacoma)—100-w, lat. 46° 48' 23", long. 119° 33' 25".
- Moses Lake**—See K52AF, Royal City.
- Moses Lake**—K64CZ, Peoples TV Assn. Inc., Box AG, Moses Lake, WA 98837 (KAYU-TV Ch. 28 Spokane)—lat. 46° 48' 23", long. 119° 33' 25". Note: Licensed as LPTV.
- Moses Lake, Othello, Royal City & Warden**—K55DJ, Peoples TV Assn. Inc., Box AG, Moses Lake, WA 98837 (KREM-TV Ch. 2 Spokane)—100-w, lat. 46° 48' 23", long. 119° 33' 25".
- Moses Lake, Othello, Royal City & Warden**—K58BL, Peoples TV Assn. Inc., Box AG, Moses Lake, WA 98837 (KXLY-TV Ch. 4 Spokane)—100-w, lat. 46° 48' 23", long. 119° 33' 25".
- Moses Lake, Othello, Royal City & Warden**—K68BV, Peoples TV Assn. Inc., Box AG, Moses Lake, WA 98837 (KHQ-TV Ch. 6 Spokane)—100-w, lat. 46° 48' 23", long. 119° 33' 25".
- Mossyrock, Glenoma & Onalaska**—K72CT, Eastern Lewis County ETV Assn., Box 453, Mossyrock, WA 98564 (KCTS-TV Ch. 9 Seattle)—100-w, lat. 46° 34' 10", long. 122° 21' 10".
- National**—See K67CI, Ashford.
- Neah Bay**—K55AQ, Makah Indian Tribe, Box 115, Neah Bay, WA 98357 (KOMO-TV Ch. 4 Seattle)—100-w, lat. 48° 22' 04", long. 124° 39' 41".
- Neah Bay**—K57AI, Makah Indian Tribe, Box 115, Neah Bay, WA 98357 (KING-TV Ch. 5 Seattle)—100-w, lat. 48° 22' 04", long. 124° 39' 41".
- Neah Bay**—K59AN, Makah Indian Tribe, Box 115, Neah Bay, WA 98357 (KIRO-TV Ch. 7 Seattle)—100-w, lat. 48° 22' 04", long. 124° 39' 41".
- *Neah Bay**—K61BI, Makah Indian Tribe, Box 115, Neah Bay, WA 98357 (KCTS-TV Ch. 9 Seattle)—100-w, lat. 48° 22' 04", long. 124° 39' 41".
- Nile Valley**—K06BD, Nile Valley TV Assn., 12638 Hwy. 410, Naches, WA 98937 (KNDO Ch. 23 Yakima)—10-w, lat. 46° 48' 30", long. 120° 54' 04".
- Nile Valley**—K07CD, Nile Valley TV Assn., 12638 Hwy. 410, Naches, WA 98937 (KIMA-TV Ch. 29 Yakima)—10-w, lat. 46° 48' 30", long. 120° 54' 04".
- North Bend**—K25CH, USTV of Washington State Inc., 500 3rd St., Suite 208-17, Wausau, WI 54401 (KTZZ-TV Ch. 22 Seattle)—1000-w, lat. 47° 07' 02", long. 121° 53' 30".
- North Spokane**—K11GD, Spokane TV Inc., W. 500 Boone Ave., Spokane, WA 99201 (KXLY-TV Ch. 4 Spokane)—10-w, lat. 47° 43' 20", long. 117° 26' 49". Requests CP for change to lat. 47° 43' 18", long. 117° 26' 38". BPTV-9407261F.
- Oakville**—K10GW, Town of Oakville, 1138 Garrard Creek Rd., Oakville, WA 98568 (KIRO-TV Ch. 7 Seattle)—1-w, lat. 46° 48' 14", long. 123° 11' 40".
- Ocean City**—See K08DL, Westport.
- Ocean City**—See K10EK, Westport.
- Ocean City**—See K12DO, Westport.
- Ocean Shores**—See K08DL, Westport.
- Ocean Shores**—See K10EK, Westport.
- Ocosta**—See K08DL, Westport.
- Ocosta**—See K10EK, Westport.
- Ocosta**—See K12DO, Westport.
- Odessa**—K09AR, Odessa TV Club, 803 E. 3rd, Odessa, WA 99159 (KXLY-TV Ch. 4 Spokane)—1-w, lat. 47° 20' 45", long. 118° 41' 38".
- Odessa**—K11AR, Odessa TV Club, 803 E. 3rd, Odessa, WA 99159 (KHQ-TV Ch. 6 Spokane)—1-w, lat. 47° 20' 45", long. 118° 41' 38".
- Odessa**—K13IJ, Odessa TV Club, 803 E. 3rd, Odessa, WA 99159 (KREM-TV Ch. 2 Spokane)—1-w, lat. 47° 20' 45", long. 118° 41' 38".
- Odessa**—K64AB, Odessa TV Club, 803 E. 3rd, Odessa, WA 99159 (KSPS-TV Ch. 7 Spokane)—100-w, lat. 47° 20' 45", long. 118° 41' 38".
- Okanogan**—See K07DG, Omak.
- Okanogan**—See K09DG, Omak.
- Okanogan**—See K11DM, Omak.
- Okanogan**—See K13NK, Omak.
- Okanogan**—See K19AU, Omak.
- Okanogan**—See K31AH, Omak.
- Olympia**—K46AJ, KIRO Inc., Broadcast House, 2807 3rd Ave., Seattle, WA 98111-7777 (KIRO-TV Ch. 7 Seattle)—100-w, lat. 47° 02' 47", long. 122° 55' 09".
- Omak & Okanogan**—K13NK, TV Reception Improvement District 1, Box 111, Okanogan, WA 98840 (KSPS-TV Ch. 7 Spokane)—1-w, lat. 48° 27' 15", long. 119° 18' 30".
- Omak & Okanogan**—K19AU, Salmon River Communications Ltd. Partnership, Box 30028, Spokane, WA 99223 (KAYU-TV Ch. 28 Spokane)—100-w, lat. 48° 27' 40", long. 119° 17' 30".
- Omak, Okanogan, Pine Creek area & Tunk Valley**—K07DG, TV Reception Improvement District 1, Box 111, Okanogan, WA 98840 (KREM-TV Ch. 2 Spokane)—1-w, lat. 48° 27' 15", long. 119° 18' 30".
- Omak, Okanogan, Pine Creek area & Tunk Valley**—K09DG, TV Reception Improvement District 1, Box 111, Okanogan, WA 98840 (KXLY-TV Ch. 4 Spokane)—1-w, lat. 48° 27' 15", long. 119° 18' 30".
- Omak, Okanogan, Pine Creek area & Tunk Valley**—K11DM, TV Reception Improvement District 1, Box 111, Okanogan, WA 98840 (KHQ-TV Ch. 6 Spokane)—1-w, lat. 48° 27' 15", long. 119° 18' 30".
- Omak, Okanogan, Pine Creek area & Tunk Valley**—K31AH, Salmon River Communications Ltd. Partnership, Box 30028, Spokane, WA 99223 (KAYU-TV Ch. 28

Washington—Translators

- Spokane)—1-w, lat. 48° 26' 59", long. 119° 18' 28".
- Alaska**—See K72CT, Mossyrock.
- Orondo**—See K09BJ, Entiat.
- Orondo**—See K11BI, Entiat.
- Orondo & Entiat**—K08BA, E.A.O.-TV, Star Rte., Entiat, WA 98822 (KXLY-TV Ch. 4 Spokane)—1-w, lat. 47° 40' 00", long. 120° 10' 12".
- Orondo & Entiat**—K10BA, E.A.O.-TV, Star Rte., Entiat, WA 98822 (KHQ-TV Ch. 6 Spokane)—1-w, lat. 47° 40' 00", long. 120° 10' 12".
- Orondo & Entiat**—K12BE, E.A.O.-TV, Star Rte., Entiat, WA 98822 (KREM-TV Ch. 2 Spokane)—1-w, lat. 47° 40' 00", long. 120° 10' 12".
- Oroville**—K02MO, Oroville TV Assn. Inc., Box 143, Oroville, WA 98844 (KREM-TV Ch. 2 Spokane)—1-w, lat. 48° 57' 30", long. 119° 24' 12".
- Oroville**—K04KZ, Oroville TV Assn. Inc., Box 143, Oroville, WA 98844 (KXLY-TV Ch. 4 Spokane)—1-w, lat. 48° 57' 30", long. 119° 24' 12".
- Oroville**—K06JR, Oroville TV Assn. Inc., Box 143, Oroville, WA 98844 (KHQ-TV Ch. 6 Spokane)—1-w, lat. 48° 57' 30", long. 119° 24' 12".
- Oroville**—K07SB, Oroville TV Assn. Inc., Box 143, Oroville, WA 98844 (KSPS-TV Ch. 7 Spokane)—1-w, lat. 48° 57' 30", long. 119° 24' 12".
- Oroville**—See K69AY, Tunk Valley.
- Othello**—See K52AF, Royal City.
- Othello**—See K55DJ, Moses Lake.
- Othello**—See K58BL, Moses Lake.
- Othello**—See K68BV, Moses Lake.
- Pacific Beach**—See K08DL, Westport.
- Pacific Beach**—See K10EK, Westport.
- Pacific Beach**—See K12DO, Westport.
- Pasadena Park**—See K11NU, East Valley.
- Pasco**—See K49CN, Richland.
- Pasco**—K66BW, Salmon River Communications Ltd. Partnership, Box 30028, Spokane, WA 99223 (KAYU-TV Ch. 28 Spokane)—12-w, lat. 46° 06' 16", long. 119° 07' 50". Note: Licensed as LPTV.
- Pateros**—See K53CX, Brewster.
- Pateros, Brewster & Mansfield**—K08AP, TV Reception District No. 3, Okanogan County, Box 1399, Brewster, WA 98812 (KREM-TV Ch. 2 Spokane)—1-w, lat. 48° 01' 00", long. 119° 58' 51".
- Pateros, Brewster & Mansfield**—K10AP, TV Reception District No. 3, Okanogan County, Box 1399, Brewster, WA 98812 (KXLY-TV Ch. 4 Spokane)—1-w, lat. 48° 01' 00", long. 119° 58' 51".
- Pateros, Brewster & Mansfield**—K12AV, TV Reception District No. 3, Okanogan County, Box 1399, Brewster, WA 98812 (KHQ-TV Ch. 6 Spokane)—1-w, lat. 48° 01' 00", long. 119° 58' 51".
- Peshastin**—See K03DU, Leavenworth.
- Peshastin**—See K05FF, Leavenworth.
- Peshastin**—See K07LA, Leavenworth.
- Pine Creek**—See K07DG, Omak.
- Pine Creek**—See K09DG, Omak.
- Pine Creek**—See K11DM, Omak.
- Pine Creek**—See K31AH, Omak.
- Pine Creek**—See K69AY, Tunk Valley.
- Plain**—See K10KE, Lake Wenatchee.
- Plain**—See K12MB, Lake Wenatchee.
- Plain & Lake Wenatchee**—K08FC, Lake Wenatchee TV Inc., 21821 Colt Rd., Leavenworth, WA 98826 (KHQ-TV Ch. 6 Spokane)—1-w, lat. 47° 46' 45", long. 120° 41' 30".
- Point Pulley & Puget Sound (surrounding west shoreline)**—K78BM, Bonneville Holding Co., KIRO Inc., 2807 3rd Ave., Seattle, WA 98121 (KIRO-TV Ch. 7 Seattle)—100-w, lat. 47° 25' 43", long. 122° 26' 16". Requests CP for change from Ch. 78 to Ch. 67. BPTTL-JE0415WD.
- Port Angeles**—K61CG, Bonneville Holding Co., KIRO Inc., 2807 3rd Ave., Seattle, WA 98121 (KIRO-TV Ch. 7 Seattle)—100-w, lat. 48° 07' 11", long. 123° 27' 44".
- Port Townsend**—K41CU, Gaylord Broadcasting Co., Box 11411, Tacoma, WA 98411 (KSTW Ch. 11 Seattle-Tacoma)—1000-w, lat. 48° 00' 59", long. 122° 55' 31".
- Prescott**—K08DX, Prescott TV System Inc., Prescott, WA 98050 (KVEW Ch. 42 Kennewick-Pasco-Richland)—1-w, lat. 46° 18' 50", long. 118° 18' 50".
- Prescott**—K10EJ, Prescott TV System Inc., Prescott, WA 98050 (KEPR-TV Ch. 19 Pasco-Kennewick-Richland)—1-w, lat. 46° 17' 00", long. 118° 19' 00".
- Prescott**—K12DM, Prescott TV System Inc., Prescott, WA 98050—1-w, lat. 46° 17' 00", long. 118° 19' 00".
- Prescott**—K30DM, Prescott School District No. 402-37, Box 65, Prescott, WA 99348 (KSPS-TV Ch. 7 Spokane)—10-w, lat. 46° 18' 50", long. 118° 18' 50".
- Puget Sound**—See K78BM, Point Pulley.
- *Pullman**—K40EE, Spokane Television Inc., 500 W. Boone Ave., Spokane, WA 99201 (KXLY-TV Ch. 4 Spokane)—1000-w, lat. 46° 51' 43", long. 117° 10' 26".
- *Puyallup**—K69FL, Bonneville Holding Co., KIRO Inc., 2807 3rd Ave., Seattle, WA 98121 (KIRO-TV Ch. 7 Seattle)—100-w, lat. 47° 10' 25", long. 122° 15' 51".
- Quinault**—K07CS, Quinault TV Inc., Quinault, WA 98575 (KOMO-TV Ch. 4 Seattle)—1-w, lat. 47° 23' 30", long. 123° 52' 04".
- Quinault**—K10CP, Quinault TV Inc., Quinault, WA 98575 (KING-TV Ch. 5 Seattle)—1-w, lat. 47° 23' 30", long. 123° 52' 04".
- Quinault**—K12CL, Quinault TV Inc., Quinault, WA 98575 (KOIN Ch. 6 Portland, OR)—1-w, lat. 47° 23' 30", long. 123° 52' 04".
- Quincy**—K21AJ, Quincy Valley TV Inc., 211 C St. SW, Quincy, WA 98848 (KREM-TV Ch. 2 Spokane)—20-w, lat. 47° 19' 14", long. 119° 48' 00".
- Quincy**—K24AI, Quincy Valley TV Inc., 211 C St. SW, Quincy, WA 98848 (KXLY-TV Ch. 4 Spokane)—100-w, lat. 47° 19' 14", long. 119° 48' 00".
- Quincy**—K48BY, Quincy Valley TV Inc., 206 H St. SE, Quincy, WA (KHQ-TV Ch. 6 Spokane)—100-w, lat. 47° 19' 14", long. 119° 48' 00".
- Quincy**—K50BO, Quincy Valley TV Inc., 211 C St. SW, Quincy, WA 98848 (KSPS-TV Ch. 7 Spokane)—20-w, lat. 47° 19' 14", long. 119° 48' 00".
- Rainier**—See K68DZ, Longview.
- Rice**—See K08HY, Marcus-Evans.
- Rice**—See K10GJ, Marcus-Evans.
- Rice**—See K13IQ, Marcus-Evans.
- Richland, Kennewick & Pasco**—K49CN, Triac Communications, Box 8115, S. 4600 Regal St., Spokane, WA 99203 (KTBN-TV Ch. 40 Santa Ana-Los Angeles, CA)—100-w, lat. 46° 14' 10", long. 119° 19' 15".
- Riverside**—K08CY, TV Reception Improvement District 1, Box 111, Okanogan, WA 98840 (KHQ-TV Ch. 6 Spokane)—1-w, lat. 48° 29' 50", long. 119° 30' 45".
- Riverside**—K10DM, TV Reception Improvement District 1, Box 111, Okanogan, WA 98840 (KXLY-TV Ch. 4 Spokane)—1-w, lat. 48° 29' 50", long. 119° 30' 45".
- Riverside**—K12CV, TV Reception Improvement District 1, Box 111, Okanogan, WA 98840 (KREM-TV Ch. 2 Spokane)—1-w, lat. 48° 29' 50", long. 119° 30' 45".
- *Riverside & vicinity**—K57BZ, TV Reception Improvement District 1, Okanogan County, Omak, WA (KSPS-TV Ch. 7 Spokane)—100-w, lat. 48° 29' 50", long. 119° 30' 45".
- Rock Island & Malaga**—K09CL, Apple Valley TV Assn., Box 582, Wenatchee, WA 98801 (KREM-TV Ch. 2 Spokane)—1-w, lat. 47° 22' 00", long. 120° 16' 35".
- Rock Island & Malaga**—K11CS, Apple Valley TV Assn., Box 582, Wenatchee, WA 98801 (KXLY-TV Ch. 4 Spokane)—1-w, lat. 47° 22' 00", long. 120° 16' 35".
- Rock Island & Malaga**—K13CQ, Apple Valley TV Assn., Box 582, Wenatchee, WA 98801—1-w, lat. 47° 22' 00", long. 120° 16' 35".
- Royal City**—See K55DJ, Moses Lake.
- Royal City**—See K58BL, Moses Lake.
- Royal City**—See K68BV, Moses Lake.
- Royal City, Moses Lake, Othello & Warden**—K52AF, Peoples TV Assn. Inc., Box AG, Moses Lake, WA 98837 (KSPS-TV Ch. 7 Spokane)—100-w, lat. 46° 48' 23", long. 119° 33' 25".
- San Poil Valley**—See K11QB, Keller.
- Seattle (Beach Drive area)**—K02EO, KIRO Inc., Broadcast House, 2807 3rd Ave., Seattle, WA 98121 (KIRO-TV Ch. 7 Seattle)—1-w, lat. 47° 34' 35", long. 122° 25' 02".
- Skykomish**—K09LA, Upper Skykomish Valley TV District, Skykomish, WA 98288 (KOMO-TV Ch. 4 Seattle)—1-w, lat. 47° 41' 38", long. 121° 20' 07".
- Skykomish**—K11LG, Upper Skykomish Valley TV District, Skykomish, WA 98288 (KING-TV Ch. 5 Seattle)—1-w, lat. 47° 41' 38", long. 121° 20' 07".
- Skykomish**—K13LP, Upper Skykomish Valley TV District, Skykomish, WA 98288 (KIRO-TV Ch. 7 Seattle)—1-w, lat. 47° 41' 38", long. 121° 20' 07".
- Soap Lake**—See K60AE, Ephrata.
- Soap Lake, Ephrata & Wilson Creek**—K60AE, Peoples TV Assn. Inc., Box AG, Moses Lake, WA 98837 (KSPS-TV Ch. 7 Spokane)—10-w, lat. 47° 18' 56", long. 119° 35' 08".
- Soap Lake, Ephrata, Grant County Airport & Moses Lake**—K08CN, Peoples TV Assn. Inc., Box AG, Moses Lake, WA 98837 (KREM-TV Ch. 2 Spokane)—10-w, lat. 47° 24' 15", long. 119° 33' 01".

Translators—Washington

- Soap Lake, Ephrata, Grant County Airport & Moses Lake**—K11EY, Peoples TV Assn. Inc., Box AG, Moses Lake, WA 98837 (KXLY-TV Ch. 4 Spokane)—1-w, lat. 47° 24' 15", long. 119° 33' 01".
- Soap Lake, Ephrata, Grant County Airport & Moses Lake**—K13EP, Peoples TV Assn. Inc., Box AG, Moses Lake, WA 98837 (KHQ-TV Ch. 6 Spokane)—10-w, lat. 47° 24' 15", long. 119° 33' 01".
- South Wenatchee**—See K08CG, Malaga.
- South Wenatchee**—See K10CM, Malaga.
- South Wenatchee**—See K12CF, Malaga.
- Spokane**—See K09FZ, East Valley.
- Spokane**—K09NN, Spokane TV Inc., W. 500 Boone Ave., Spokane, WA 99201 (KXLY-TV Ch. 4 Spokane)—10-w, lat. 47° 43' 44", long. 117° 26' 12".
- Spokane**—See K11NU, East Valley.
- Spokane**—K55EB, Trinity Bcstg. Network Inc., Box C-11949, Santa Ana, CA 92711 (KTBN-TV Ch. 40 Santa Ana-Los Angeles, CA)—lat. 47° 41' 40", long. 117° 20' 03".
- Spokane (NW section)**—K10KI, Spokane TV Inc., W. 500 Boone Ave., Spokane, WA 99201—1-w, lat. 47° 42' 30", long. 117° 28' 07".
- Spokane (west sections)**—K13HE, Spokane TV Inc., W. 500 Boone Ave., Spokane, WA 99201 (KXLY-TV Ch. 4 Spokane)—10-w, lat. 47° 40' 45", long. 117° 29' 30".
- Squilchuck**—K13EZ, Apple Valley TV Assn. Inc., Box 582, Wenatchee, WA 98801—1-w, lat. 47° 21' 05", long. 120° 19' 05".
- Squilchuck State Park**—K09FF, Apple Valley TV Assn., Box 582, Wenatchee, WA 98801 (KREM-TV Ch. 2 Spokane)—1-w, lat. 47° 21' 05", long. 120° 19' 05".
- Squilchuck State Park**—K11FJ, Apple Valley TV Assn., Box 582, Wenatchee, WA 98801 (KXLY-TV Ch. 4 Spokane)—1-w, lat. 47° 21' 05", long. 120° 19' 05".
- Stemilt**—See K65AU, Colockum.
- Stemilt, Colockum & Wenatchee**—K67CD, Apple Valley TV Assn. Inc., Box 582, Wenatchee, WA 98807 (KAYU-TV Ch. 28 Spokane; KSPS-TV Ch. 7 Spokane)—100-w, lat. 47° 16' 27", long. 120° 24' 18".
- Stemilt, Colockum & Wenatchee rural areas**—K63AO, Spokane Television Inc., 500 W. Boone Ave., Spokane, WA 99201 (KXLY-TV Ch. 4 Spokane)—100-w, lat. 47° 16' 27", long. 120° 24' 18".
- Stemilt, Colockum & Wenatchee rural areas**—K69BF, Salmon River Communications Ltd. Partnership, Box 30028, Spokane, WA 99223 (KAYU-TV Ch. 28 Spokane)—100-w, lat. 47° 16' 27", long. 120° 24' 18".
- Stemilt, Colockum & Wenatchee rural areas**—K79BY, Apple Valley TV Assn. Inc., Box 582, Wenatchee, WA 98801—100-w, lat. 47° 16' 27", long. 120° 24' 18".
- Suncrest**—See K11NT, Long Lake.
- Sunnyslope**—See K08CG, Malaga.
- Sunnyslope**—See K10CM, Malaga.
- Sunnyslope**—See K12CF, Malaga.
- Taholah**—K07HF, Quinault Tribal Council, Taholah, WA 98587 (KOMO-TV Ch. 4 Seattle)—1-w, lat. 47° 20' 25", long. 124° 16' 30".
- Taholah**—K09HM, Quinault Tribal Council, Taholah, WA 98587 (KING-TV Ch. 5 Seattle)—1-w, lat. 47° 20' 25", long. 124° 16' 30".
- Taholah**—K13HR, Quinault Tribal Council, Taholah, WA 98587 (KSTW Ch. 11 Seattle-Tacoma)—1-w, lat. 47° 20' 25", long. 124° 16' 30".
- Tonasket**—See K35BJ, Ellisford.
- Tonasket-Ellisford**—K08CX, TV Reception District 1, Box 111, Okanogan, WA 98840 (KHQ-TV Ch. 6 Spokane)—10-w, lat. 48° 46' 53", long. 119° 23' 10".
- Tonasket-Ellisford**—K10DL, TV Reception Improvement District 1, Box 111, Okanogan, WA 98840 (KREM-TV Ch. 2 Spokane)—10-w, lat. 48° 46' 53", long. 119° 23' 10".
- Tonasket-Ellisford**—K12CX, TV Reception Improvement District 1, Box 111, Okanogan, WA 98840 (KXLY-TV Ch. 4 Spokane)—10-w, lat. 48° 46' 53", long. 119° 23' 10".
- *Tonasket-Ellisford**—K67CL, TV Reception Improvement District 1, Box 111, Okanogan, WA 98840 (KSPS-TV Ch. 7 Spokane)—100-w, lat. 48° 46' 53", long. 119° 23' 10".
- Trout Lake**—K04GC, Trout Lake TV Assn., Box 133, Trout Lake, WA 98650 (KGW Ch. 8 Portland, OR)—1-w, lat. 45° 59' 56", long. 121° 29' 13".
- Trout Lake**—K05AP, Trout Lake TV Assn., Box 133, Trout Lake, WA 98650 (KPTV Ch. 12 Portland, OR)—1-w, lat. 45° 59' 45", long. 121° 28' 45".
- Trout Lake**—K09KW, Trout Lake TV Assn., Box 135, Trout Lake, WA 98650 (KOIN Ch. 6 Portland, OR)—1-w, lat. 46° 00' 20", long. 121° 29' 37".
- Tunk Valley**—See K07DG, Omak.
- Tunk Valley**—See K09DG, Omak.
- Tunk Valley**—See K11DM, Omak.
- Tunk Valley**—See K31AH, Omak.
- Tunk Valley, Ellisford & Oroville Pine Creek**—K69AY, TV Reception Improvement District 1, Box 470, Omak, WA 98841 (KSPS-TV Ch. 7 Spokane)—100-w, lat. 48° 27' 15", long. 119° 18' 30".
- Twisp**—See K08AY, Winthrop.
- Twisp**—See K10BD, Winthrop.
- Twisp**—See K12BA, Winthrop.
- Vancouver**—K04EI, Vancouver School District 37, 605 N. Devine Rd., Vancouver, WA 98661 (KCPO Ch. 13 Tacoma-Seattle)—1-w, lat. 45° 37' 05", long. 122° 50' 03".
- Vancouver & Camas**—K14HN, Cannell Communications L.P., Suite 975, 400 Perimeter Center Terrace NE, Atlanta, GA 30346 (KPDX Ch. 49 Vancouver)—1000-w, lat. 45° 41' 30", long. 122° 21' 40". Note: Licensed as LPTV.
- Vantage**—See K05JG, Beverly.
- Vantage & Beverly**—K07EC, Sentinel Bluff TV Inc., Box 233, Beverly, WA 99321 (KEPR-TV Ch. 19 Pasco-Kennewick-Richland)—10-w, lat. 46° 49' 04", long. 119° 53' 09".
- Vantage & Beverly**—K09EF, Sentinel Bluff TV Inc., Box 233, Beverly, WA 99321 (KVEW Ch. 42 Kennewick-Pasco-Richland)—10-w, lat. 46° 49' 04", long. 119° 53' 09".
- Vantage & Beverly**—K12EN, Sentinel Bluff TV Inc., Box 233, Beverly, WA 99321 (KNDU Ch. 25 Richland-Pasco-Kennewick)—10-w, lat. 46° 49' 04", long. 119° 53' 09".
- Wakelfield**—See K08CW, Jackass Butte.
- Wakelfield**—See K10DK, Jackass Butte.
- Wakelfield**—See K12CW, Jackass Butte.
- Walla Walla**—K14HT, Apple Valley TV Assn. Inc., 1610 S. 24th Ave., Yakima, WA 98902 (KVEW Ch. 42 Kennewick-Pasco-Richland)—1000-w, lat. 45° 50' 25", long. 118° 17' 10".
- Walla Walla**—K22BI, Blue Mountain Bcstg. Assoc. Inc., Box 205, College Place, WA 99324 (K45DA Ch. 45 College Place)—100-w, lat. 45° 59' 20", long. 118° 10' 29". Note: Licensed as LPTV.
- Walla Walla**—K27DD, Blue Mountain Bcstg. Assoc. Inc., Box 205, College Place, WA 99324 (K45DA Ch. 45 College Place)—100-w, lat. 46° 03' 44", long. 118° 23' 02". Note: Licensed as LPTV.
- Warden**—See K52AF, Royal City.
- Warden**—See K55DJ, Moses Lake.
- Warden**—See K58BL, Moses Lake.
- Warden**—See K68BV, Moses Lake.
- Wenatchee**—See K18AD, East Wenatchee.
- Wenatchee**—See K45AC, East Wenatchee.
- Wenatchee**—See K63AO, Stemilt.
- Wenatchee**—See K65AU, Colockum.
- Wenatchee**—See K67CD, Stemilt.
- Wenatchee**—See K69BF, Stemilt.
- Wenatchee**—See K79BY, Stemilt.
- Wenatchee & vicinity**—K61AY, Spokane Public School District No. 81, 3911 S. Regal St., Spokane, WA 99223 (KREM-TV Ch. 2 Spokane)—20-w, lat. 47° 19' 12", long. 120° 14' 18".
- Wenatchee/East Wenatchee**—K30AJ, Spokane Television Inc., W. 500 Boone Ave., Spokane, WA 99201 (KXLY-TV Ch. 4 Spokane)—100-w, lat. 47° 22' 52", long. 120° 17' 16". Note: Licensed as LPTV.
- Westport, Copalis, Grayland, Ocean City, Ocean Shores, Ocosta & Pacific Beach**—K08DL, Trans-Tel Co., 510 S. Evans, Aberdeen, WA 98520 (KOMO-TV Ch. 4 Seattle)—10-w, lat. 47° 03' 42", long. 124° 06' 50".
- Westport, Copalis, Grayland, Ocean City, Ocean Shores, Ocosta & Pacific Beach**—K10EK, Trans-Tel Co., 510 S. Evans, Aberdeen, WA 98520 (KING-TV Ch. 5 Seattle)—1-w, lat. 47° 03' 42", long. 124° 06' 50".
- Westport, Copalis, Grayland, Ocean City, Ocean Shores, Ocosta & Pacific Beach**—K12DD, Trans-Tel Co., 510 S. Evans, Aberdeen, WA 98520 (KIRO-TV Ch. 7 Seattle)—1-w, lat. 47° 03' 42", long. 124° 06' 50".
- White River**—See K53EI, Hood River, OR.
- White Salmon**—See K40AM, Hood River, OR.
- White Salmon**—See K68AJ, Hood River, OR.
- Wilson Creek**—See K60AE, Ephrata.
- Winthrop & Twisp**—K08AY, TV Reception District 2 of Okanogan County, Box 247, Twisp, WA 98856 (KREM-TV Ch. 2 Spokane)—5-w, lat. 48° 18' 56", long. 120° 06' 54".
- Winthrop & Twisp**—K10BD, TV Reception District 2 of Okanogan County, Box 247, Twisp, WA 98856 (KXLY-TV Ch. 4

Spokane)—5-w, lat. 48° 18' 56", long. 120° 06' 54".

Winthrop & Twisp—K12BA, TV Reception District 2 of Okanogan County, Box 247, Twisp, WA 98856 (KHQ-TV Ch. 6 Spokane)—5-w, lat. 48° 18' 56", long. 120° 06' 54".

Winton & Merritt—K03EC, W-M TV Assn., 18595 Karl Rd., Leavenworth, WA 98826 (KHQ-TV Ch. 6 Spokane)—1-w, lat. 47° 47' 00", long. 120° 48' 00".

Winton & Merritt—K05FN, W-M TV Assn., 18595 Karl Rd., Leavenworth, WA 98826 (KXLY-TV Ch. 4 Spokane)—1-w, lat. 47° 47' 00", long. 120° 48' 00".

Wishka Valley—See K08GS, Aberdeen.

Yakima—K68EB, Salmon River Communications Ltd. Partnership, Box 30028, Spokane, WA 99223 (KAYU-TV Ch. 28 Spokane)—1000-w, lat. 46° 31' 56", long. 120° 29' 00". Note: Licensed as LPTV.

West Virginia

***Beckley**—W18BI, Sonlight Bcstg. Systems Inc., 120 Zelgler Circle E, Mobile, AL 36608 (KTBN-TV Ch. 40 Santa Ana-Los Angeles, CA)—1000-w, lat. 37° 57' 30", long. 81° 09' 03".

Charleston—W45AZ, National Minority TV Inc., Box C-11951, Santa Ana, CA 92711 (KTBN-TV Ch. 40 Santa Ana-Los Angeles, CA)—1000-w, lat. 38° 22' 36", long. 81° 42' 09".

Georges Run Road—W13AW, Short Gap TV Assn., Rte. 2, Keyser, WV 26726 (WJAC-TV Ch. 6 Johnstown, PA)—5-w, lat. 39° 31' 17", long. 78° 51' 19".

Grant County—See W48AA, Keyser.

Hampshire—W41AD, West Virginia Educational Bcstg. Authority, 600 Capitol St., Charleston, WV 25301 (WNPB-TV Ch. 24 Morgantown)—lat. 39° 27' 03", long. 78° 20' 53".

Huntington—W55AT, Channel America LPTV Holdings Inc., Suite 804, 24 W. 57th St., New York, NY 10019 (KUSK Ch. 7 Prescott-Phoenix, AZ)—100-w, lat. 38° 25' 16", long. 82° 26' 04". Note: Licensed as LPTV. Requests CP for change from Ch. 55 to Ch. 14. BPTTL-8903031A.

Keyser, Grant County & Mineral County (rural area)—W48AA, West Virginia Educational Bcstg. Authority, Box AH, Beckley, WV 25802-2831 (WNPB-TV Ch. 24 Morgantown)—1000-w, lat. 39° 22' 55", long. 79° 04' 46".

Martinsburg—W44AA, West Virginia Educational Bcstg. Authority, Box AH, Beckley, WV 25802-2831 (WNPB-TV Ch. 24 Morgantown)—1000-w, lat. 39° 27' 35", long. 78° 03' 49".

Mathias—W17AL, Hardy County Rural Development Authority, County Courthouse, Washington St., Moorefield, WV 26836

(WNPB-TV Ch. 24 Morgantown)—10-w, lat. 38° 49' 15", long. 78° 53' 56".

Mineral County—See W48AA, Keyser.

Moorefield—W46BR, Valley TV Cooperative Inc., Box 151, Moorefield, WV 26836 (WTTG Ch. 5 Washington, DC)—20-w, lat. 38° 58' 57", long. 78° 54' 31".

Moorefield—W50BD, Valley TV Cooperative Inc., Box 151, Moorefield, WV 26836 (WUSA Ch. 9 Washington, DC)—10-w, lat. 38° 58' 57", long. 78° 54' 31".

Moorefield—W54BG, Valley TV Cooperative Inc., Box 151, Moorefield, WV 26836 (WJAC-TV Ch. 6 Johnstown, PA)—10-w, lat. 38° 58' 57", long. 78° 54' 31".

Parkersburg—W57AG, West Virginia Educational Bcstg. Authority, Box AH, Beckley, WV 25802-2831 (WPBY-TV Ch. 33 Huntington)—1000-w, lat. 39° 12' 43", long. 81° 35' 31".

Romney—W69AC, West Virginia Educational Bcstg. Authority, Box AH, Beckley, WV 25802-2831 (WNPB-TV Ch. 24 Morgantown)—100-w, lat. 39° 18' 56", long. 78° 43' 04".

Wardensville—W15AD, Hardy County Rural Development Authority, County Courthouse, Washington St., Moorefield, WV 26836 (WNPB-TV Ch. 24 Morgantown)—100-w, lat. 39° 06' 59", long. 78° 28' 25".

Wheeling—W41AA, West Virginia Educational Bcstg. Authority, Box AH, Beckley, WV 25802-2831 (WNPB-TV Ch. 24 Morgantown)—1000-w, lat. 40° 03' 41", long. 80° 45' 08".

Wheeling—W62BW, Abacus Television, No. 101, 1801 Columbia Rd. NW, Washington, DC 20009-2031 (W69CC Ch. 69 Pittsburgh, PA)—1000-w, lat. 40° 04' 58", long. 80° 46' 18". Note: Licensed as LPTV.

Wisconsin

Adams & Friendship—W64AU, State of Wisconsin-Educational Communications Board, 3319 W. Beltline Hwy., Madison, WI 53713 (WHRM-TV Ch. 20 Wausau)—1000-w, lat. 43° 59' 16", long. 89° 49' 05". Note: Licensed as LPTV.

***Bloomington**—W49AG, State of Wisconsin-Educational Communications Board, 3319 W. Beltline Hwy., Madison, WI 53713 (WHLA-TV Ch. 31 La Crosse)—100-w, lat. 42° 54' 12", long. 90° 57' 01".

Darlington—W56AB, City of Darlington, 530 Washington St., Darlington, WI 53530 (WMTV Ch. 15 Madison)—100-w, lat. 42° 40' 47", long. 90° 07' 37".

Darlington—W67AC, City of Darlington, 530 Washington St., Darlington, WI 53530 (WHA-TV Ch. 21 Madison)—100-w, lat. 42° 40' 47", long. 90° 07' 37".

Darlington—W69AB, City of Darlington, 530 Washington St., Darlington, WI 53530 (WKOW-TV Ch. 27 Madison)—100-w, lat. 42° 40' 47", long. 90° 07' 37".

Ellison Bay—See W55AO, Washington Island Twp.

Fence & Florence—W54AR, State of Wisconsin-Educational Communications Board, 3319 W. Beltline Hwy., Madison, WI 53713 (WPNE Ch. 38 Green Bay)—100-w, lat. 45° 44' 13", long. 88° 25' 43".

Florence—See W54AR, Fence.

Fond du Lac—W75AJ, Nationwide Communications Inc., 115 S. Jefferson St., Green Bay, WI 54301 (WBAY-TV Ch. 2 Green Bay)—100-w, lat. 43° 43' 58", long. 88° 26' 28".

Friendship—See W64AU, Adams.

Grantsburg—W39AF, State of Wisconsin-Educational Communications Board, 3319 W. Beltline Hwy., Madison, WI 53713 (WHWC-TV Ch. 28 Menomonie)—100-w, lat. 45° 50' 24", long. 92° 28' 22".

La Crosse—W67CH, KTTC Television Inc., 601 First Ave. SW, Rochester, MN 55902 (KTTC Ch. 10 Rochester, MN)—1-w, lat. 43° 45' 25", long. 91° 17' 40".

Ladysmith—W63AR, Hubbard Bcstg. Inc., 3415 University Ave., St. Paul, MN 55114 (KSTP-TV Ch. 5 St. Paul-Minneapolis, MN)—100-w, lat. 45° 25' 30", long. 91° 09' 31".

***Madison**—W33AX, Trinity Broadcasting Network Inc., Box C-11949, Santa Ana, CA 92411—1000-w, lat. 43° 12' 37", long. 89° 35' 57".

Milwaukee—W46AR, Weigel Bcstg. Co., 141 W. Jackson Blvd., Chicago, IL 60604 (WCIU-TV Ch. 26 Chicago, IL)—1000-w, lat. 43° 02' 20", long. 87° 55' 04". Note: Licensed as LPTV.

Milwaukee—W65BT, Weigel Bcstg. Co., 141 W. Jackson Blvd., Chicago, IL 60604 (WCIU-TV Ch. 26 Chicago, IL)—100-w, lat. 43° 02' 10", long. 87° 54' 05". Note: Licensed as LPTV.

Prairie du Chien—See K12DZ, McGregor, IA.

River Falls—W55AP, State of Wisconsin-Educational Communications Board, 3319 W. Beltline Hwy., Madison, WI 53713 (WHWC-TV Ch. 28 Menomonie)—100-w, lat. 44° 54' 10", long. 92° 41' 27".

Sayner & Vilas County—W57AR, Forward Television Corp. I, Box 8088, Wausau, WI 54402 (WSAW-TV Ch. 7 Wausau)—1000-w, lat. 46° 01' 55", long. 89° 31' 48".

Spooner—W57AS, Hubbard Bcstg. Inc., 3415 University Ave., St. Paul, MN 55114 (KSTP-TV Ch. 5 St. Paul-Minneapolis,

MN)—100-w, lat. 45° 50' 54", long. 91° 54' 48".

Upper Door County—See W55AO, Washington Island Twp.

Vilas County—See W57AR, Sayner.

Washington Island Twp., Ellison Bay & Upper Door County—W55AO, State of Wisconsin-Educational Communications Board, 3319 W. Beltline Hwy., Madison, WI 53713 (WPNE Ch. 38 Green Bay)—100-w, lat. 45° 13' 00", long. 87° 03' 49".

Wausau—W27AU, Northland Television Inc., Trunk G, S. Onelda Ave., Rhinelander, WI 54501 (WJFW-TV Ch. 12 Rhinelander-Wausau)—1000-w, lat. 44° 53' 17", long. 89° 39' 07".

Wyoming

Afton, Auburn, Fairview, Grover & Smoot—K110M, Star Valley TV System Inc., Box 114, Afton, WY 83110 (KIDK Ch. 3 Idaho Falls-Pocatello-Blackfoot, ID)—1-w, lat. 42° 38' 10", long. 110° 59' 30".

Alta—See K02KD, Driggs, ID.

Alta—See K07QC, Driggs, ID.

Arapahoe—See K03ER, Riverton.

Arapahoe—See K05FT, Riverton.

Arapahoe & rural area—See K07UZ, Riverton.

Arvada & Horse Creek—K08GH, Arvada TV Assn., Arvada, WY 82831 (KTWO-TV Ch. 2 Casper)—1-w, lat. 44° 37' 24", long. 106° 05' 59".

Auburn—See K110M, Afton.

Baggs—See K08BM, Lower Snake River, CO.

Banner—See K05AW, Story.

Bear River—See K06IF, Uinta County.

Beaver Ridge, Cora, Daniel, Green River & Pinedale area—K05DK, Cora Peak TV Assn., Box 98, Daniel, WY 83113 (KTWO-TV Ch. 2 Casper)—10-w, lat. 42° 55' 09", long. 110° 00' 52".

Bedford—See K05GJ, Thayne.

Bedford—See K07PB, Thayne.

Bedford—See K12LI, Thayne.

Translators—Wyoming

- Big Goose**—See K04FD, Ranchester. 100-w, lat. 43° 06' 22", long. 110° 13' 46".
- Big Goose Community**—See K06AT, Sheridan.
- Big Laramie Valley, Bosler & Laramie**—K03CR, Laramie Plains Antenna TV Assn. Inc., Box 188, Laramie, WY 82070 (KUSA-TV Ch. 9 Denver, CO)—10-w, lat. 41° 14' 16", long. 105° 27' 48".
- Big Laramie Valley, Bosler & Laramie**—K10FO, Laramie Plains Antenna TV Assn. Inc., Box 188, Laramie, WY 82070 (KCNC-TV Ch. 4 Denver, CO)—10-w, lat. 41° 14' 16", long. 105° 27' 48".
- Big Laramie Valley, Bosler & Laramie**—K12FY, Laramie Plains Antenna TV Assn. Inc., Box 188, Laramie, WY 82070 (KCNC-TV Ch. 4 Denver, CO)—10-w, lat. 41° 14' 16", long. 105° 27' 48".
- Big Piney**—See K04FV, La Barge.
- Big Piney**—K10HO, Upper Green River TV System, Box 98, Big Piney, WY 83113 (KTVX Ch. 4 Salt Lake City, UT)—10-w, lat. 42° 34' 11", long. 109° 54' 39".
- Big Piney & Sublette County rural**—K24DA, Sublette County, Box 98, Big Piney, WY 83113 (KCWC-TV Ch. 4 Lander-Riverton)—20-w, lat. 42° 34' 11", long. 109° 54' 39".
- Big Piney, Boulder, Cottonwood Creek, Daniel, East Fork River, El Paso Natural Gas Camp, Fork River (rural), Horse Creek & Speedway Road**—K07HM, Upper Green River TV System, Box 98, Big Piney, WY 83113 (KTWO-TV Ch. 2 Casper)—1-w, lat. 42° 34' 11", long. 109° 54' 39".
- Big Piney, Boulder, Cottonwood Creek, Daniel, East Fork River, El Paso Natural Gas Camp, Fork River (rural), Horse Creek & Speedway Road**—K12AH, Upper Green River TV System, Box 98, Big Piney, WY 83113 (KIDK Ch. 3 Idaho Falls-Pocatello-Blackfoot, ID)—1-w, lat. 42° 34' 11", long. 109° 54' 39".
- Bigelow Beach area**—K36DD, Daggett County TV Dept., County Courthouse, Manila, UT 84046 (KSL-TV Ch. 5 Salt Lake City, UT)—20-w, lat. 41° 21' 01", long. 110° 54' 24".
- Bigelow Beach area**—K38BZ, Daggett County TV Dept., County Courthouse, Manila, UT 84046 (KUTV Ch. 2 Salt Lake City, UT)—20-w, lat. 41° 21' 01", long. 110° 54' 24".
- Bigelow Beach area**—K40BX, Daggett County TV Dept., County Courthouse, Manila, UT 84046 (KTVX Ch. 4 Salt Lake City, UT)—20-w, lat. 41° 21' 01", long. 110° 54' 24".
- Bondurant**—K69DD, Eastern Bcstg. Corp., Suite 300, 1155 U.S. Hwy. 1, Juno Beach, FL 33408 (KTWO-TV Ch. 2 Casper)—
- Bondurant area**—K11MJ, Hoback Basin TV, Bondurant, WY 82922 (KIDK Ch. 3 Idaho Falls-Pocatello-Blackfoot, ID)—1-w, lat. 43° 10' 05", long. 110° 20' 30".
- Bondurant area**—K13NB, Hoback Basin TV, Bondurant, WY 82922 (KTWO-TV Ch. 2 Casper, KIFI-TV Ch. 8 Idaho Falls-Pocatello-Blackfoot, ID)—1-w, lat. 43° 10' 05", long. 110° 20' 30".
- Bosler**—See K03CR, Big Laramie Valley.
- Bosler**—See K10FO, Big Laramie Valley.
- Bosler**—See K12FY, Big Laramie Valley.
- Boulder**—See K07HM, Big Piney.
- Boulder**—See K12AH, Big Piney.
- Buffalo**—K06HM, Buffalo TV Assn., 80 S. Main St., Buffalo, WY 82834 (KTWO-TV Ch. 2 Casper)—10-w, lat. 44° 20' 25", long. 106° 48' 22".
- Buffalo**—K09KS, Buffalo TV Assn., 80 S. Main St., Buffalo, WY 82834 (KGWC-TV Ch. 14 Casper)—10-w, lat. 44° 20' 25", long. 106° 48' 22".
- Buffalo**—K13LI, Buffalo TV Assn., 80 S. Main St., Buffalo, WY 82834 (KHSD-TV Ch. 11 Lead, SD)—10-w, lat. 44° 20' 25", long. 106° 48' 22".
- California Oil Camp**—See K06FD, La Barge.
- California Oil Camp**—See K09IJ, La Barge.
- Calpet**—See K06FD, La Barge.
- Calpet**—See K09IJ, La Barge.
- Campbell County**—See K08AA, Wyoming.
- Carbon County**—See K56AV, Rawlins.
- Carbon County**—See K58AM, Rawlins.
- Carlisle**—See K07GL, Hulett.
- Carlisle**—See K09AC, Sundance.
- Carlisle, Inyan Cara, Sundance & Williams Divide**—K12AD, Sundance Community TV Assn., Sundance, WY (KOTA-TV Ch. 3 Rapid City, SD)—1-w, lat. 44° 23' 18", long. 104° 22' 33".
- Carter**—K08HB, Upper Bear River TV Service, Box 547, Evanston, WY (KTVX Ch. 4 Salt Lake City, UT)—10-w, lat. 41° 21' 14", long. 110° 54' 38".
- Carter**—K10HR, Upper Bear River TV Service, Box 547, Evanston, WY (KUTV Ch. 2 Salt Lake City, UT)—10-w, lat. 41° 21' 14", long. 110° 54' 38".
- Carter**—K12ID, Upper Bear River TV Service, Box 547, Evanston, WY (KSL-TV Ch. 5 Salt Lake City, UT)—10-w, lat. 41° 21' 14", long. 110° 54' 38".
- Casper**—K06KH, Casper Community College District, 125 College Dr., Casper, WY 82601 (KCWC-TV Ch. 4 Lander-Riverton)—100-w, lat. 42° 44' 26", long. 106° 21' 34".
- Casper, Glenrock, Midwest & rural areas**—K20AB, Hi Ho Bcstg. Corp. of Wyoming, 244 Railway Plaza, Riverton, WY 82501 (KFNE Ch. 10 Riverton)—1000-w, lat. 42° 44' 12", long. 106° 18' 28".
- Cheyenne**—K49AY, Echonet Corp., 9805 E. Iliff, Denver, CO 80231 (KUBD Ch. 59 Denver, CO)—lat. 41° 08' 04", long. 104° 49' 02". Note: Licensed as LPTV.
- Clareton**—K68DC, Stauffer Communications Inc., Box 170, Casper, WY 82602 (KGWC-TV Ch. 14 Casper)—100-w, lat. 43° 42' 09", long. 105° 06' 05".
- Clark & rural area**—K07DA, Park County, Box 110, Cody, WY 82414 (KRMA-TV Ch. 6 Denver, CO)—10-w, lat. 44° 56' 20", long. 109° 07' 00".
- Clark & rural area**—K09OH, Park County, Box 110, Cody, WY 82414 (KULR-TV Ch. 8 Billings, MT)—10-w, lat. 44° 56' 20", long. 109° 07' 00".
- Clark & rural area**—K11PK, Park County, Box 110, Cody, WY 82414 (KTWO-TV Ch. 2 Casper)—10-w, lat. 44° 56' 20", long. 109° 07' 00".
- Clark & rural area**—K13QA, Park County, Box 110, Cody, WY 82414 (KTVQ Ch. 2 Billings, MT)—10-w, lat. 44° 56' 20", long. 109° 07' 00".
- Clarks Fork**—See K11GE, Cooke City, MT.
- Clarks Fork**—See K11QL, Sunlight Basin.
- Clarks Fork**—See K13FW, Cooke City, MT.
- Clarks Fork & Sugarloaf Mountain areas**—K02LH, Park County, Box 110, Cody, WY 82414 (KRMA-TV Ch. 6 Denver, CO)—10-w, lat. 44° 53' 37", long. 109° 38' 22".
- Clarks Fork & Sugarloaf Mountain areas**—K06KT, Park County, Box 110, Cody, WY 82414 (KTWO-TV Ch. 2 Casper)—10-w, lat. 44° 53' 37", long. 109° 38' 22".
- Clarks Fork Canyon**—See K04DB, Sunlight Basin.
- Clarks Fork Canyon & Sunlight Basin areas**—K05CC, Park County, Box 110, Cody, WY 82414 (KULR-TV Ch. 8 Billings, MT; KSVI Ch. 6 Billings, MT)—10-w, lat. 44° 45' 25", long. 109° 22' 21".
- Clarks Fork (Yellowstone River) & Sugarloaf Mountain areas**—K07GG, Park County, Box 110, Cody, WY 82414 (KTVQ Ch. 2 Billings, MT)—1-w, lat. 44° 53' 42", long. 109° 38' 12".
- Clarks Fork (Yellowstone River) & Sugarloaf Mountain areas**—K09GI, Park County, Box 110, Cody, WY 82414 (KULR-TV Ch. 8 Billings, MT)—1-w, lat. 44° 53' 42", long. 109° 38' 12".
- Clear Creek**—See K08JU, Clearmont.
- Clearmont & Clear Creek area**—K08JU, Clearcreek TV Booster Assn., Box 66, Clearmont, WY 82835 (KTWO-TV Ch. 2 Casper)—1-w, lat. 44° 41' 42", long. 106° 22' 10".
- Cody**—K06AZ, Cody TV Club, Box 327, Cody, WY 82414 (KULR-TV Ch. 8 Billings, MT)—1-w, lat. 44° 29' 43", long. 109° 07' 42".
- Cody**—K11BZ, Cody TV Club, Box 327, Cody, WY 82414 (KTVQ Ch. 2 Billings, MT)—1-w, lat. 44° 29' 43", long. 109° 07' 42".
- Cody**—K13GJ, Cody TV Club, Box 327, Cody, WY 82414 (KTWO-TV Ch. 2 Casper)—1-w, lat. 44° 29' 44", long. 109° 09' 14".
- Cody**—K15AD, Rob-Art Inc., Box 85, Cody, WY 82414 (KOUS-TV Ch. 4 Hardin-Billings, MT)—100-w, lat. 44° 29' 48", long. 109° 09' 07".
- Cody**—K45BW, Park County, c/o M. Fontaine, Box 160, Cody, WY 82414 (KGWL-TV Ch. 5 Lander-Riverton)—100-w, lat. 44° 36' 25", long. 108° 51' 30".
- Cody, Powell & rural area**—K47AD, Park County, c/o M. Fontaine, Box 160, Cody, WY 82414—100-w, lat. 44° 36' 25", long. 108° 51' 30".
- Cody, Powell & rural area**—K49AI, Park County, c/o M. Fontaine, Box 160, Cody, WY 82414 (KRMA-TV Ch. 6 Denver, CO)—100-w, lat. 44° 36' 25", long. 108° 51' 30".
- Cody, Powell & rural area**—K51AK, Park County, c/o M. Fontaine, Box 160, Cody, WY 82414 (KTWO-TV Ch. 2 Casper)—100-w, lat. 44° 36' 25", long. 108° 51' 30".
- Cody, Powell & rural area**—K53AL, Park County, c/o M. Fontaine, Box 160, Cody, WY 82414 (KULR-TV Ch. 8 Billings, MT; KSVI Ch. 6 Billings, MT)—100-w, lat. 44° 36' 25", long. 108° 51' 30".
- Cody, Powell & rural area**—K55CA, Park County, c/o M. Fontaine, Box 160, Cody, WY 82414 (KTVQ Ch. 2 Billings, MT)—100-w, lat. 44° 36' 25", long. 108° 51' 30".
- Cokeville**—K08HM, All West Communications Inc., 50 West 100 North, Kamas, UT 84036 (KUTV Ch. 2 Salt Lake City, UT)—1-w, lat. 41° 59' 02", long. 110° 50' 08".
- Cokeville**—K10IF, All West Communications Inc., 50 West 100 North, Kamas, UT 84036 (KTVX Ch. 4 Salt Lake City, UT)—1-w, lat. 41° 59' 02", long. 110° 50' 08".

- Cokeville**—K13FS, All West Communications Inc., 50 West 100 North, Kamas, UT 84036 (KSL-TV Ch. 5 Salt Lake City, UT)—1-w, lat. 41° 59' 02", long. 110° 50' 08".
- Cora**—See K05DK, Beaver Ridge.
- Cottonwood Creek**—See K07HM, Big Piney.
- Cottonwood Creek**—See K12AH, Big Piney.
- Daniel**—See K05DK, Beaver Ridge.
- Daniel**—See K07HM, Big Piney.
- Daniel**—See K12AH, Big Piney.
- Dayton & Tongue River**—K05AC, Dayton TV Assn., Box 123, Dayton, WY 82836 (KTVQ Ch. 2 Billings, MT)—1-w, lat. 44° 51' 57", long. 107° 14' 57".
- Dayton & Tongue River**—K10AE, Dayton TV Assn., Box 123, Dayton, WY 82836 (KULR-TV Ch. 8 Billings, MT)—1-w, lat. 44° 51' 57", long. 107° 14' 57".
- Diamond Basin**—K04DA, Park County, Box 160, Cody, WY 82414 (KTVO Ch. 2 Billings, MT)—10-w, lat. 44° 29' 29", long. 109° 10' 08".
- Diamond Basin**—K05CB, Park County, Box 160, Cody, WY 82414 (KULR-TV Ch. 8 Billings, MT)—10-w, lat. 44° 29' 29", long. 109° 10' 08".
- Douglas**—K04DE, Douglas Entertainment Co., Box 14, Rte. 1, Douglas, WY 82633 (KGWC-TV Ch. 14 Casper)—1-w, lat. 42° 43' 06", long. 105° 18' 51".
- Douglas**—K09KO, Douglas Entertainment Co., Box 14, Rte. 1, Douglas, WY 82633 (KDUH-TV Ch. 4 Scottsbluff, NE)—1-w, lat. 42° 39' 46", long. 105° 23' 36".
- Douglas**—K11RN, First National Entertainment Corp., Bldg. A, 4700 N. State Rd. 7, Fort Lauderdale, FL 33319 (KFNB Ch. 20 Casper)—10-w, lat. 42° 45' 52", long. 105° 25' 03".
- Dry Lake, Point of Rocks & Thayer Junction**—K07PJ, Upper Bear River TV Service, Box 1947, Evanston, WY 82930 (KUTV Ch. 2 Salt Lake City, UT)—5-w, lat. 41° 29' 36", long. 109° 20' 27".
- Dry Lake, Point of Rocks & Thayer Junction**—K09MJ, Upper Bear River TV Service, Box 1947, Evanston, WY 82930 (KSL-TV Ch. 5 Salt Lake City, UT)—5-w, lat. 41° 29' 36", long. 109° 20' 27".
- Dry Lake, Point of Rocks & Thayer Junction**—K11MR, Upper Bear River TV Service, Box 1947, Evanston, WY 82930 (KTVX Ch. 4 Salt Lake City, UT)—5-w, lat. 41° 29' 36", long. 109° 20' 27".
- Dubois**—K04AF, Dubois Community TV Club, Dubois, WY (KGWC-TV Ch. 14 Casper)—1-w, lat. 43° 29' 20", long. 109° 38' 00".
- Dubois**—K07HP, Dubois Community TV Club, Dubois, WY (KTWO-TV Ch. 2 Casper)—1-w, lat. 43° 29' 20", long. 109° 40' 20".
- Dubois**—K25AU, Central Wyoming College, 2660 Peck Ave., Riverton, WY 82501 (KCWC-TV Ch. 4 Lander-Riverton)—100-w, lat. 43° 29' 58", long. 109° 41' 16".
- East Fork River**—See K07HM, Big Piney.
- East Fork River**—See K12AH, Big Piney.
- Edgerton, Linch & Midwest**—K07NZ, Salt Creek TV Assn. Inc., Box 179, Midwest, WY 82643 (KHSD-TV Ch. 11 Lead, SD)—10-w, lat. 43° 28' 58", long. 106° 09' 49".
- El Paso Natural Gas Camp**—See K07HM, Big Piney.
- El Paso Natural Gas Camp**—See K12AH, Big Piney.
- Elmo**—See K08EH, Medicine Bow.
- Emigrant**—K19CO, Paradise Valley TV District, Box 152, Livingston, MT 59047 (KSVI Ch. 6 Billings, MT)—lat. 45° 20' 07", long. 110° 41' 22".
- Encampment**—K06BR, Elk Mountain TV Co., Saratoga, WY 84701 (KGWN-TV Ch. 5 Cheyenne)—10-w, lat. 41° 17' 10", long. 106° 44' 00".
- Encampment**—K08CP, Elk Mountain TV Co., Saratoga, WY 84701 (KTWO-TV Ch. 2 Casper)—10-w, lat. 41° 17' 10", long. 106° 44' 00".
- Etna**—See K05GJ, Thayne.
- Etna**—See K07PB, Thayne.
- Etna**—See K12LI, Thayne.
- Evanston**—See K06IF, Uinta County.
- Evanston**—See K09JL, Upper Bear River Valley.
- Evanston**—See K11JQ, Upper Bear River Valley.
- Evanston**—See K13JV, Upper Bear River Valley.
- Evanston**—K19CP, Larry H. Miller Communications Corp., 5650 S. State St., Murray, UT 84107 (KJZZ-TV Ch. 14 Salt Lake City, UT)—100-w, lat. 41° 21' 09", long. 110° 54' 26".
- Evanston**—K23DS, Wyoming Communications Corp., 224 Hayden Ave., Evanston, WY 82930 (KUTV Ch. 2 Salt Lake City, UT)—100-w, lat. 41° 21' 06", long. 110° 54' 20".
- Evanston**—K28DV, Wyoming Communications Corp., 224 Hayden Ave., Evanston, WY 82930 (KTVX Ch. 4 Salt Lake City, UT)—100-w, lat. 41° 21' 06", long. 110° 54' 20".
- Evanston**—K32DS, Wyoming Communications Corp., 224 Hayden Ave., Evanston, WY 82930 (KSL-TV Ch. 5 Salt Lake City, UT)—100-w, lat. 41° 21' 06", long. 110° 54' 20".
- Fairview**—See K110M, Afton.
- Fontemelle**—See K06FD, La Barge.
- Fontemelle**—See K09IJ, La Barge.
- Fork River**—See K07HM, Big Piney.
- Fork River**—See K12AH, Big Piney.
- Fort Bridger**—See K07LS, Little America.
- Fort Bridger**—See K09DI, Mountain View.
- Fort Bridger**—See K11DN, Mountain View.
- Fort Bridger**—See K13DH, Mountain View.
- Fort MacKenzie**—See K06AT, Sheridan.
- Fort MacKenzie**—See K10KP, Sheridan.
- Freedom**—See K05GJ, Thayne.
- Freedom**—See K07PB, Thayne.
- Freedom**—See K12LI, Thayne.
- Freedom**—K31DC, Lower Star Valley Non-Profit TV Assn., Box 123, Freedom, WY 83120 (KISU-TV Ch. 10 Pocatello, ID)—20-w, lat. 43° 01' 23", long. 111° 04' 21".
- Freedom**—K66DU, Lower Star Valley Non-Profit TV Assn., Box 123, Freedom, WY 83120 (KTWO-TV Ch. 2 Casper)—1-w, lat. 43° 06' 40", long. 111° 07' 25".
- *Freedom-Elna**—K33DS, Lower Star Valley TV Assn., Box 123, Freedom, WY 83120 (KTWO-TV Ch. 2 Casper)—20-w, lat. 43° 01' 23", long. 111° 04' 21".
- Fremont County**—See K03ER, Riverton.
- Fremont County**—See K05FT, Riverton.
- Garland**—See K05AB, Powell.
- Garland**—See K12AE, Powell.
- Gillette**—K04AB, Gillette TV Assn., Box 786, Gillette, WY 82716 (KTWO-TV Ch. 2 Casper)—1-w, lat. 44° 17' 30", long. 105° 30' 00".
- Gillette**—K06JM, Duhamel Bcstg. Enterprises, Box 1760, Rapid City, SD 57709 (KOTA-TV Ch. 3 Rapid City, SD)—10-w, lat. 44° 17' 58", long. 105° 34' 04".
- Gillette**—See K08AA, Wyodak.
- Gillette**—K16AE, Stauffer Communications Inc., 304 N. Center St., Casper, WY 82601 (KGWC-TV Ch. 14 Casper)—100-w, lat. 44° 12' 33", long. 105° 28' 05". Note: Licensed as LPTV.
- Gillette**—K28CH, Central Wyoming College, 2660 Peck Ave., Riverton, WY 82501 (KCWC-TV Ch. 4 Lander-Riverton)—1000-w, lat. 44° 18' 17", long. 105° 33' 53". Note: Licensed as LPTV.
- Glenrock**—See K20AB, Casper.
- Granger**—K03ES, Upper Bear River TV Service, Box 1947, Evanston, WY 82930 (KSL-TV Ch. 5 Salt Lake City, UT)—5-w, lat. 41° 28' 15", long. 110° 01' 45".
- Granger**—K06IW, Upper Bear River TV Service, Box 1947, Evanston, WY 82930 (KTVX Ch. 4 Salt Lake City, UT)—5-w, lat. 41° 28' 15", long. 110° 01' 45".
- Granger**—K07OI, Upper Bear River TV Service, Box 1947, Evanston, WY 82930 (KUTV Ch. 2 Salt Lake City, UT)—5-w, lat. 41° 28' 15", long. 110° 01' 45".
- Granger**—See K69BY, Little America.
- Green River**—See K05DK, Beaver Ridge.
- Grover**—See K110M, Afton.
- Hanna**—See K08EH, Medicine Bow.
- Hoback Junction**—K11LL, Retlaw Enterprises Inc., Box 2008, 1255 E. 17th St., Idaho Falls, ID 83401 (KIDK Ch. 3 Idaho Falls-Pocatello-Blackfoot, ID)—1-w, lat. 43° 22' 00", long. 110° 44' 00".
- Hoback Junction**—K13LY, The Post Co., Box 1800, Idaho Falls, ID 83401—1-w, lat. 43° 22' 00", long. 110° 44' 00".
- Horse Creek**—See K07HM, Big Piney.
- Horse Creek**—See K08GH, Arvada.
- Horse Creek**—See K12AH, Big Piney.
- Hudson & rural surrounding area**—K110I, Riverton-Fremont TV Club Inc., 113 S. 2nd E, Riverton, WY 82501 (KTWO-TV Ch. 2 Casper)—1-w, lat. 42° 53' 45", long. 108° 35' 00".
- Hudson & rural surrounding area**—K130Z, Riverton-Fremont TV Club Inc., 113 S. 2nd E, Riverton, WY 82501 (KCNC-TV Ch. 4 Denver, CO)—1-w, lat. 42° 53' 45", long. 108° 35' 00".
- Hulett**—K06GI, Hulett TV Club, Hulett, WY 82720 (KHSD-TV Ch. 11 Lead, SD)—1-w, lat. 44° 42' 40", long. 104° 38' 15".
- Hulett, Carlisle, New Haven & Oshota**—K07GL, Little Missouri Butte TV Assn., Hulett, WY (KTWO-TV Ch. 2 Casper)—1-w, lat. 44° 36' 25", long. 104° 46' 46".

Translators—Wyoming

- Inyan Cara**—See K09AC, Sundance.
- Inyan Cara**—See K12AD, Carlisle.
- Jackson**—K13FZ, The Post Co., Box 1800, Idaho Falls, ID 83401 (KIFI-TV Ch. 8 Idaho Falls-Pocatello-Blackfoot, ID)—10-w, lat. 43° 27' 10", long. 110° 45' 50".
- Jackson**—K488M, Ambassador Media Corp., Box 667, 425 E. Center, Pocatello, ID 83201 (KPVI Ch. 6 Pocatello-Blackfoot-Idaho Falls, ID)—lat. 43° 27' 42", long. 110° 45' 09". Note: Licensed as LPTV.
- Jackson**—K50BL, Central Wyoming College, 2660 Peck Ave., Riverton, WY 82501 (KCWC-TV Ch. 4 Lander-Riverton)—lat. 43° 27' 45", long. 110° 45' 03".
- Jackson**—K56BT, Eastern Bcstg. Corp., Suite 300, 1155 U.S. Hwy. 1, Juno Beach, FL 33408 (KTWO-TV Ch. 2 Casper)—100-w, lat. 43° 35' 50", long. 110° 52' 13".
- Jackson & Wilson**—K59DY, The Post Co., Box 1800, Idaho Falls, ID 83401 (KIFI-TV Ch. 8 Idaho Falls-Pocatello-Blackfoot, ID)—10-w, lat. 43° 35' 50", long. 110° 52' 12".
- Jackson, Hoback Canyon & South Fork**—K11GI, Retlaw Enterprises Inc., 1255 E. 17th St., Idaho Falls, ID 83401 (KIDK Ch. 3 Idaho Falls-Pocatello-Blackfoot, ID)—1-w, lat. 43° 27' 43", long. 110° 45' 10".
- Jackson, Hoback Canyon & South Fork**—K11GI, Retlaw Enterprises Inc., 1255 E. 17th St., Idaho Falls, ID 83401 (KIDK Ch. 3 Idaho Falls-Pocatello-Blackfoot, ID)—1-w, lat. 43° 27' 43", long. 110° 45' 10".
- Jeffrey City**—K07NI, Riverton Fremont TV Club Inc., Box 628, Riverton, WY 82501 (KGWC-TV Ch. 14 Casper)—10-w, lat. 42° 23' 57", long. 107° 57' 20".
- Jeffrey City**—K09MI, Riverton Fremont TV Club Inc., Box 628, Riverton, WY 82501 (KTWO-TV Ch. 2 Casper)—10-w, lat. 42° 24' 39", long. 107° 57' 20".
- Jeffrey City**—K11MN, Riverton Fremont TV Club Inc., Box 628, Riverton, WY 82501 (KRMA-TV Ch. 6 Denver, CO)—10-w, lat. 42° 23' 57", long. 107° 57' 20".
- Jeffrey City & rural area**—K13NW, Riverton Fremont TV Club Inc., Box 628, Riverton, WY 82501 (KCNC-TV Ch. 4 Denver, CO)—10-w, lat. 42° 23' 57", long. 107° 57' 20".
- Kaycee**—K06IA, Powder River TV Booster Assn., Box 282, Kaycee, WY 82639 (KHSD-TV Ch. 11 Lead, SD)—10-w, lat. 43° 44' 02", long. 106° 37' 22".
- Kerney**—See K05AW, Story.
- La Barge**—K02GE, Tulsa TV Assn., Box 24, La Barge, WY 83123 (KSL-TV Ch. 5 Salt Lake City, UT)—1-w, lat. 42° 18' 45", long. 110° 19' 35".
- La Barge**—K09IJ, Tulsa TV Assn., Box 24, La Barge, WY 83123 (KTWO-TV Ch. 2 Casper)—1-w, lat. 42° 19' 26", long. 110° 19' 08".
- La Barge**—K62CS, Lyman TV Assn., Box 96, Mountain View, WY 82939 (KTWO-TV Ch. 2 Casper)—20-w, lat. 42° 19' 28", long. 110° 18' 27".
- La Barge & Big Piney**—K04FV, Tulsa TV Assn., Box 24, La Barge, WY 83123 (KUTV Ch. 2 Salt Lake City, UT)—5-w, lat. 42° 09' 27", long. 110° 19' 39".
- La Barge, California Oil Camp, Calpet, Fontenelle & Utah Oil Camp**—K06FD, Tulsa TV Assn., Box 24, La Barge, WY 83123 (KTVX Ch. 4 Salt Lake City, UT)—5-w, lat. 42° 19' 27", long. 110° 19' 35".
- Lance Creek**—K09JI, Lance Creek TV Club, Lance Creek, WY 82222 (KOTA-TV Ch. 3 Rapid City, SD)—1-w, lat. 43° 04' 00", long. 104° 46' 00".
- Lander**—K12HM, Lander Valley TV Assn., Box 621, Lander, WY 82520 (KTWO-TV Ch. 2 Casper)—1-w, lat. 42° 52' 32", long. 108° 41' 42".
- Lander**—K22CI, Eastern Bcstg. Corp., Suite 300, 1155 U.S. Hwy. 1, Juno Beach, FL 33408 (KTWO-TV Ch. 2 Casper)—100-w, lat. 42° 54' 19", long. 108° 42' 34".
- Laramie**—See K03CR, Big Laramie Valley.
- Laramie**—K08IQ, Burke Broadcasting Co. of Cheyenne, 1800 Judson Rd., Longview, TX 75606 (KGWN-TV Ch. 5 Cheyenne)—100-w, lat. 41° 17' 06", long. 105° 26' 41".
- Laramie**—See K10FQ, Big Laramie Valley.
- Laramie**—See K12FY, Big Laramie Valley.
- Laramie**—K57AF, Laramie Plains Antenna TV Assn. Inc., Box 188, Laramie, WY 82070 (KRMA-TV Ch. 6 Denver, CO)—100-w, lat. 41° 14' 16", long. 105° 27' 48".
- Laramie**—K59AM, Laramie Plains Antenna TV Assn. Inc., Box 188, Laramie, WY 82070 (KWGN-TV Ch. 2 Denver, CO)—100-w, lat. 41° 14' 16", long. 105° 27' 48".
- Laramie**—K61DX, Eastern Bcstg. Corp., Suite 300, 1155 U.S. Hwy. 1, Juno Beach, FL 33408 (KTWO-TV Ch. 2 Casper)—100-w, lat. 41° 16' 04", long. 105° 26' 00". Requests CP for change to 1000-w. BPTT-JF0415BP.
- Linch**—See K07NZ, Edgerton.
- Little America**—See K09DI, Mountain View.
- Little America**—See K11DN, Mountain View.
- Little America**—See K13DH, Mountain View.
- Little America**—See K72CX, McKinnon.
- Little America & Granger**—K69BY, Rocky Mountain Communications Network Inc., 300 N. Center St., Casper, WY (KGWR-TV Ch. 13 Rock Springs)—100-w, lat. 41° 29' 46", long. 109° 20' 50".
- Little America & McKinnon**—K27DZ, Daggett County TV Dept., County Courthouse, Manila, UT 84046 (KUTV Ch. 2 Salt Lake City, UT)—100-w, lat. 41° 06' 19", long. 110° 12' 13".
- Little America & McKinnon**—K29CR, Daggett County TV Dept., County Courthouse, Manila, UT 84046 (KSL-TV Ch. 5 Salt Lake City, UT)—100-w, lat. 41° 06' 19", long. 110° 12' 13".
- Little America, Fort Bridger, Lyman, McKinnon, Mountain View & Opal**—K07LS, Bridger Valley, Daggett County ETV Cooperative, Services Board, 79 Alder, Mountain View, WY 82939 (KUED Ch. 7 Salt Lake City, UT)—1-w, lat. 41° 06' 23", long. 110° 12' 26".
- Lonetree**—See K09DI, Mountain View.
- Lonetree**—See K11DN, Mountain View.
- Lonetree**—See K13DH, Mountain View.
- Lovell**—K12AC, Lovell Byron Cowley TV, 225 E. 6th St., Lovell, WY 82431 (KTVQ Ch. 2 Billings, MT)—1-w, lat. 44° 49' 35", long. 108° 20' 22".
- Lower Piney**—See K05AW, Story.
- Lucerne District**—See K05EA, Thermopolis.
- Lusk**—K08AJ, Lusk TV Club, Box 757, Lusk, WY 82225 (KGWC-TV Ch. 14 Casper)—1-w, lat. 42° 43' 50", long. 104° 25' 00".
- Lusk**—K12IS, Lusk TV Club, Box 757, Lusk, WY 82225 (KTWO-TV Ch. 2 Casper)—1-w, lat. 42° 47' 37", long. 104° 25' 20".
- Lyman**—See K07LS, Little America.
- Mammoth**—See K06AD, Yellowstone National Park.
- Mammoth & Yellowstone National Park**—K10JH, Mammoth Community TV & FM Assn., Box 255, Yellowstone Park, WY 82190 (KTVQ Ch. 2 Billings, MT)—1-w, lat. 44° 56' 02", long. 110° 42' 23".
- *Mammoth & Yellowstone National Park**—K13VA, Mammoth Community TV & FM Assn., Box 255, Yellowstone Park, WY 82190 (KULR-TV Ch. 8 Billings, MT)—5-w, lat. 44° 56' 02", long. 110° 42' 23".
- Mammoth Hot Springs**—K09UT, Mammoth Community TV & FM Assn., Box 255, Yellowstone Park, WY 82190 (KSVI Ch. 6 Billings, MT)—100-w, lat. 44° 55' 56", long. 110° 42' 22".
- Manderson & rural area**—K03GF, Town of Manderson, Manderson, WY 82432 (KRMA-TV Ch. 6 Denver, CO)—1-w, lat. 44° 15' 44", long. 107° 56' 36".
- Manderson & rural area**—K06KW, Town of Manderson, Manderson, WY 82432 (KTWO-TV Ch. 2 Casper)—1-w, lat. 44° 15' 44", long. 107° 56' 36".
- Manderson & rural area**—K07SU, Town of Manderson, Manderson, WY 82432 (KTVQ Ch. 2 Billings, MT)—1-w, lat. 44° 15' 44", long. 107° 56' 36".
- Manderson & rural area**—K13TX, Town of Manderson, Manderson, WY 82432 (KULR-TV Ch. 8 Billings, MT)—1-w, lat. 44° 15' 44", long. 107° 56' 36".
- McKinnon**—See K07LS, Little America.
- McKinnon**—See K27DZ, Little America.
- McKinnon**—See K29CR, Little America.
- McKinnon & Little America**—K72CX, Daggett County TV Dept., County Courthouse, Manila, UT 84046 (KTVX Ch. 4 Salt Lake City, UT)—100-w, lat. 41° 06' 19", long. 110° 12' 13". Requests CP for change from Ch. 72 to Ch. 25. BPTT-910926IF.
- Medicine Bow**—K07LI, Town of Medicine Bow, Box 156, Medicine Bow, WY 82329 (KGWC-TV Ch. 14 Casper)—1-w, lat. 41° 52' 50", long. 106° 04' 28".
- Medicine Bow**—K09LS, Town of Medicine Bow, Box 156, Medicine Bow, WY 82329 (KUSA-TV Ch. 9 Denver, CO)—1-w, lat. 41° 52' 50", long. 106° 04' 28".
- Medicine Bow**—K13MP, Town of Medicine Bow, Box 156, Medicine Bow, WY 82329 (KTWO-TV Ch. 2 Casper)—1-w, lat. 41° 52' 50", long. 106° 04' 28".
- Medicine Bow, Elmo & Hanna**—K08EH, Hanna-Elmo TV Assn., Box 111, Hanna, WY 82327 (KTWO-TV Ch. 2 Casper)—1-w, lat. 41° 53' 07", long. 106° 32' 24".
- Meeteetse**—K09BP, Meeteetse Community TV, Box 355, Meeteetse, WY (KTVQ Ch. 2 Billings, MT)—1-w, lat. 44° 09' 14", long. 108° 52' 09".
- Meeteetse & rural area**—K63BO, Park County, Box 110, Cody, WY 82414 (KRMA-TV Ch. 6 Denver, CO)—100-w, lat. 44° 08' 45", long. 108° 54' 15".
- Meeteetse & rural area**—K65BW, Park County, Box 110, Cody, WY 82414 (KTWO-TV Ch. 2 Casper)—100-w, lat. 44° 08' 45", long. 108° 54' 15".
- Meeteetse & rural area**—K67CB, Park County, Box 110, Cody, WY 82414 (KULR-TV Ch. 8 Billings, MT; KSVI Ch. 6 Billings, MT)—100-w, lat. 44° 08' 45", long. 108° 54' 15".
- Meeteetse & rural area**—K69CS, Park County, Box 110, Cody, WY 82414 (KTVQ Ch. 2 Billings, MT)—100-w, lat. 44° 08' 45", long. 108° 54' 15".
- Midwest**—See K07NZ, Edgerton.

- Midwest**—See K20AB, Casper.
- Moorcroft**—K06HL, Moorcroft Community TV Inc., Box 86, Moorcroft, WY 82721 (KHSD-TV Ch. 11 Lead, SD)—1-w, lat. 44° 15' 05", long. 104° 56' 50".
- Moorcroft**—K09KR, Moorcroft Community TV Inc., Box 86, Moorcroft, WY 82721 (KTWO-TV Ch. 2 Casper)—1-w, lat. 44° 15' 05", long. 104° 56' 50".
- Mountain View**—K03GX, Lyman TV Assn., Box 96, Mountain View, WY 82939—10-w, lat. 41° 06' 43", long. 110° 13' 00".
- Mountain View**—See K07LS, Little America.
- Mountain View, Fort Bridger, Little America, Lonetree & Opal**—K09DI, Lyman TV Assn., Box 96, Mountain View, WY 82939 (KSL-TV Ch. 5 Salt Lake City, UT)—1-w, lat. 41° 06' 50", long. 110° 14' 00".
- Mountain View, Fort Bridger, Little America, Lonetree & Opal**—K11DN, Lyman TV Assn., Box 96, Mountain View, WY 82939 (KUTV Ch. 2 Salt Lake City, UT)—1-w, lat. 41° 06' 50", long. 110° 14' 00".
- Mountain View, Fort Bridger, Little America, Lonetree & Opal**—K13DH, Lyman TV Assn., Box 96, Mountain View, WY 82939 (KTVX Ch. 4 Salt Lake City, UT)—1-w, lat. 41° 06' 50", long. 110° 14' 00".
- New Haven**—See K07GL, Hulett.
- Newcastle**—K07AC, Newcastle TV Assn. Inc., Box 84, Newcastle, WY 82701 (KDUH-TV Ch. 4 Scottsbluff, NE)—1-w, lat. 43° 50' 24", long. 104° 12' 03".
- Newcastle**—K09AD, Newcastle TV Assn. Inc., Box 84, Newcastle, WY 82701 (KTWO-TV Ch. 2 Casper)—1-w, lat. 43° 50' 24", long. 104° 12' 03".
- Newcastle**—K13JK, Newcastle TV Assn. Inc., Box 84, Newcastle, WY 82701 (KIVV-TV Ch. 5 Lead-Deadwood, SD)—10-w, lat. 43° 50' 24", long. 104° 12' 03".
- North Fork**—K07RS, Park County, Box 110, Cody, WY 82414 (KRMA-TV Ch. 6 Denver, CO)—1-w, lat. 44° 29' 08", long. 109° 10' 29".
- North Fork**—K09SF, Park County, Box 110, Cody, WY 82414 (KTWO-TV Ch. 2 Casper)—1-w, lat. 44° 29' 08", long. 109° 10' 29".
- Opal**—See K07LS, Little America.
- Opal**—See K09DI, Mountain View.
- Opal**—See K11DN, Mountain View.
- Opal**—See K13DH, Mountain View.
- Orchard Ranch**—K05CE, Orchard Ranch Ltd., Box 3800, HC 30, Ten Sleep, WY 82442 (KTWO-TV Ch. 2 Casper)—1-w, lat. 43° 36' 30", long. 107° 25' 45".
- Osage**—K08BI, Osage TV Assn. Inc., Box 78, Osage, WY 82725 (KTWO-TV Ch. 2 Casper)—1-w, lat. 43° 56' 36", long. 104° 24' 07".
- Oshota**—See K07GL, Hulett.
- Owl Creek**—See K05EA, Thermopolis.
- Paradise**—See K05GM, Plains, MT.
- Paradise**—See K07CH, Plains, MT.
- Passaic**—See K06CD, Sayle, MT.
- Pinedale**—See K05DK, Beaver Ridge.
- *Pinedale**—K14IL, Sublette County, Box 98, Big Piney, WY 83113 (KCWC-TV Ch. 4 Lander-Riverton)—20-w, lat. 42° 55' 09", long. 110° 00' 52".
- Pinedale**—K16CS, Sublette County, Box 98, Big Piney, WY 83113 (KTWO-TV Ch. 2 Casper)—20-w, lat. 42° 55' 09", long. 110° 00' 52".
- Point of Rocks**—See K07PJ, Dry Lakes.
- Point of Rocks**—See K09MJ, Dry Lakes.
- Point of Rocks**—See K11MR, Dry Lakes.
- Powell**—See K47AD, Cody.
- Powell**—See K49AI, Cody.
- Powell**—See K51AK, Cody.
- Powell**—See K53AL, Cody.
- Powell**—See K55CA, Cody.
- Powell & Garland**—K05AB, City of Powell, Box 1008, Powell, WY 82435 (KULR-TV Ch. 8 Billings, MT)—1-w, lat. 44° 44' 30", long. 108° 45' 30".
- Powell & Garland**—K12AE, City of Powell, Box 1008, Powell, WY 82435 (KTVQ Ch. 2 Billings, MT)—1-w, lat. 44° 44' 30", long. 108° 45' 30".
- Ranchester**—K12AX, Ranchester TV Assn., Ranchester, WY 82839 (KTWO-TV Ch. 2 Casper)—1-w, lat. 44° 55' 00", long. 107° 09' 59".
- Ranchester & Big Goose**—K04FD, Sheridan TV Translator Inc., Box 150, Sheridan, WY 82801 (KTWO-TV Ch. 2 Casper)—1-w, lat. 44° 37' 24", long. 107° 06' 59". Requests assignment of license to Northern Wyoming Community College. BALTTV-940628IA.
- Rawlins & Carbon County (rural)**—K56AV, Riverton Fremont TV Club Inc., Box 628, Riverton, WY 82501 (KGWC-TV Ch. 14 Casper)—100-w, lat. 41° 40' 48", long. 107° 14' 12".
- Rawlins & Carbon County (rural)**—K58AM, Riverton Fremont TV Club Inc., Box 628, Riverton, WY 82501 (KCNC-TV Ch. 4 Denver, CO)—100-w, lat. 41° 40' 48", long. 107° 14' 12".
- Rawlins & Sinclair**—K21CV, Eastern Bcstg. Corp., Suite 300, 1155 U.S. Hwy. 1, Juno Beach, FL 33408 (KTWO-TV Ch. 2 Casper)—100-w, lat. 41° 46' 15", long. 107° 14' 17".
- Recluse**—K05EN, Recluse TV Club, Box 132, Clearmont, WY 82835 (KHSD-TV Ch. 11 Lead, SD)—1-w, lat. 44° 47' 15", long. 105° 48' 00".
- Recluse**—K10BL, Spotted Horse TV Booster Club, Recluse, WY 82725 (KTWO-TV Ch. 2 Casper)—1-w, lat. 44° 43' 00", long. 105° 47' 00".
- Riverton**—K08GO, Riverton-Fremont TV Club Inc., Box 628, Riverton, WY 82501 (KTWO-TV Ch. 2 Casper)—1-w, lat. 43° 02' 22", long. 108° 26' 15".
- Riverton & rural area**—K12MJ, Riverton-Fremont TV Club Inc., Box 628, Riverton, WY 82501—5-w, lat. 43° 02' 22", long. 108° 26' 15".
- Riverton, Arapahoe & Fremont County (rural)**—K03ER, Riverton-Fremont TV Club Inc., Box 628, Riverton, WY 82501 (KCNC-TV Ch. 4 Denver, CO)—10-w, lat. 42° 43' 05", long. 108° 09' 10".
- Riverton, Arapahoe & Fremont County (rural)**—K05FT, Riverton-Fremont TV Club Inc., Box 628, Riverton, WY 82501 (KRMA-TV Ch. 6 Denver, CO)—10-w, lat. 42° 43' 05", long. 108° 09' 10".
- Riverton, Arapahoe & rural area**—K07UZ, Riverton-Fremont TV Club Inc., Box 628, Riverton, WY 82501 (KOUS-TV Ch. 4 Hardin-Billings, MT)—10-w, lat. 43° 02' 22", long. 108° 26' 15".
- Rock River**—K04KW, Town of Rock River, Box 280, Rock River, WY 82083 (KCNC-TV Ch. 4 Denver, CO)—10-w, lat. 41° 42' 24", long. 105° 54' 53".
- Rock River**—K06LU, Town of Rock River, Box 280, Rock River, WY 82083 (KGWN-TV Ch. 5 Cheyenne)—10-w, lat. 41° 42' 24", long. 105° 54' 53".
- Rock River**—K07JE, Town of Rock River, Box 280, Rock River, WY 82083 (KMGH-TV Ch. 7 Denver, CO)—1-w, lat. 41° 42' 24", long. 105° 54' 55".
- Rock River**—K13KE, Town of Rock River, Box 280, Rock River, WY 82083 (KUSA-TV Ch. 9 Denver, CO)—1-w, lat. 41° 42' 24", long. 105° 54' 55".
- Rock Springs**—K22BK, Central Wyoming College, 2660 Peck Ave., Riverton, WY 82501 (KCWC-TV Ch. 4 Lander-Riverton)—100-w, lat. 41° 29' 50", long. 109° 20' 36". Note: Licensed as LPTV.
- Rock Springs**—K26DK, Larry H. Miller Communications Corp., 5650 S. State St., Murray, UT 84107 (KJZZ-TV Ch. 14 Salt Lake City, UT)—20-w, lat. 41° 26' 05", long. 109° 07' 00".
- Rozet**—K13IP, Rozet TV Club, Rozet, WY 82727 (KTWO-TV Ch. 2 Casper)—1-w, lat. 44° 17' 00", long. 105° 19' 15".
- Saratoga & rural area**—K07NT, Riverton Fremont TV Club Inc., Box 628, Riverton, WY 82501 (KCNC-TV Ch. 4 Denver, CO)—5-w, lat. 41° 19' 03", long. 106° 21' 18".
- Saratoga & rural area**—K09OC, Riverton Fremont TV Club Inc., Box 628, Riverton, WY 82501 (KRMA-TV Ch. 6 Denver, CO)—5-w, lat. 41° 19' 03", long. 106° 21' 18".
- Saratoga & rural area**—K11ER, Elk Mountain TV Co., Saratoga, WY 82331 (KGWN-TV Ch. 5 Cheyenne)—10-w, lat. 41° 25' 50", long. 106° 41' 40".
- Saratoga & rural area**—K13EI, Elk Mountain TV Co., Saratoga, WY 82331 (KTWO-TV Ch. 2 Casper)—10-w, lat. 41° 25' 50", long. 106° 41' 40".
- Shell**—K05GE, Shell TV Assn., Shell Rte., Shell, WY 82441 (KULR-TV Ch. 8 Billings, MT)—1-w, lat. 44° 34' 10", long. 107° 48' 00".
- Sheridan**—K26BE, Central Wyoming College, 2660 Peck Ave., Riverton, WY 82501 (KCWC-TV Ch. 4 Lander-Riverton)—1000-w, lat. 44° 36' 07", long. 106° 55' 54". Note: Licensed as LPTV.
- Sheridan**—K55BL, Eastern Bcstg. Corp., Suite 300, 1155 U.S. Hwy. 1, Juno Beach, FL 33408 (KTWO-TV Ch. 2 Casper)—1-w, lat. 44° 36' 07", long. 106° 55' 54".
- Sheridan & Fort MacKenzie**—K10KP, Sheridan TV Translator Inc., Box 150, Sheridan, WY 82801 (KGWC-TV Ch. 14 Casper)—10-w, lat. 44° 37' 24", long. 107° 06' 59". Requests assignment of license to Northern Wyoming Community College. BALTTV-940628IC.
- Sheridan & surrounding rural areas**—K07HC, KTVQ Communications Inc., 134 Columbus St., Cheyenne, WY 82402 (KTVQ Ch. 2 Billings, MT)—100-w, lat. 44° 37' 37", long. 107° 06' 51".
- Sheridan, Big Goose Community & Fort MacKenzie**—K06AT, Sheridan TV Translator Inc., Box 150, Sheridan, WY 82801 (KTWO-TV Ch. 2 Casper)—10-w, lat. 44° 37' 24", long. 107° 06' 59". Requests assignment of license to Northern Wyoming Community College. BALTTV-04-628IB.
- *Shoshone River**—K59FC, Park County, Box 160, Cody, WY 82414 (KULR-TV Ch. 8 Billings, MT)—20-w, lat. 44° 29' 29", long. 109° 10' 08".
- Shoshoni**—K13NZ, Shoshoni TV Assn., Box 85, Shoshoni, WY 82649 (KGWC-TV Ch. 14 Casper)—1-w, lat. 43° 26' 15", long. 108° 00' 02".

Translators—Wyoming

Shoshoni—K35CV, Eastern Bcstg. Corp., Suite 300, 1155 U.S. Hwy. 1, Juno Beach, FL 33408 (KTWO-TV Ch. 2 Casper)—100-w, lat. 43° 26' 15", long. 107° 59' 51".

***Shoshoni/Thermopolis rural area**—K40AQ, Riverton-Fremont TV Club Inc., Box 628, Riverton, WY 82501 (KGWL-TV Ch. 5 Lander-Riverton)—100-w, lat. 43° 27' 00", long. 108° 14' 00". Note: Licensed as LPTV.

Sinclair—See K21CV, Rawlins.

Smoot—K09VJ, Star Valley TV System Inc., Box 114, Afton, WY 83110—10-w, lat. 42° 38' 10", long. 110° 58' 30".

Smoot—See K110M, Afton.

South Fork—K02LG, Park County, Box 160, Cody, WY 82414 (KRMA-TV Ch. 6 Denver, CO)—1-w, lat. 44° 14' 30", long. 109° 31' 30".

South Fork—K06KS, Park County, Box 160, Cody, WY 82414 (KRMA-TV Ch. 6 Denver, CO)—10-w, lat. 44° 14' 03", long. 109° 31' 30".

South Fork—K11GG, Park County, Box 160, Cody, WY 82414 (KTVO Ch. 2 Billings, MT)—5-w, lat. 44° 14' 30", long. 109° 31' 30".

South Fork—K13FX, Park County, Box 160, Cody, WY 82414 (KULR-TV Ch. 8 Billings, MT; KSVI Ch. 6 Billings, MT)—5-w, lat. 44° 14' 30", long. 109° 31' 30".

South Park—K07KS, Retlaw Enterprises Inc., Box 2008, 1255 E. 17th St., Idaho Falls, ID 83401 (KIDK Ch. 3 Idaho Falls-Pocatello-Blackfoot, ID)—1-w, lat. 43° 23' 20", long. 110° 44' 15".

South Park—K09LF, The Post Co., Box 1800, Idaho Falls, ID 83401 (KIFI-TV Ch. 8 Idaho Falls-Pocatello-Blackfoot, ID)—1-w, lat. 43° 23' 20", long. 110° 44' 15".

Speedway Road—See K07HM, Big Piney.

Speedway Road—See K12AH, Big Piney.

Story, Banner, Kerney & Lower Piney—K05AW, Story-Banner Community TV, Box 234, Story, WY 82842 (KTVO Ch. 2 Billings, MT)—1-w, lat. 44° 34' 35", long. 106° 52' 34".

Sugarloaf Mountain—See K02LH, Clarks Fork.

Sugarloaf Mountain—See K06KT, Clarks Fork.

Sugarloaf Mountain—See K07GG, Clarks Fork.

Sugarloaf Mountain—See K09GI, Clarks Fork.

Sundance—See K12AD, Carlisle.

Sundance, Carlisle & Inyan Cara Williams Divide—K09AC, Sundance Community TV Assn., Sundance, WY (KTWO-TV Ch. 2 Casper)—1-w, lat. 44° 23' 18", long. 104° 20' 33".

Sunlight Basin—See K05CC, Clarks Fork Canyon.

Sunlight Basin—K13SP, Park County, Box 160, Cody, WY 82414 (KTWO-TV Ch. 2 Casper)—1-w, lat. 44° 45' 25", long. 109° 22' 21".

Sunlight Basin & Clarks Fork Canyon—K04DB, Park County, Box 110, Cody, WY 82414 (KTVO Ch. 2 Billings, MT)—10-w, lat. 44° 45' 25", long. 109° 22' 21".

Sunlight Basin (rural) & Clarks Fork—K11QL, Park County, Box 160, Cody, WY 82414 (KRMA-TV Ch. 6 Denver, CO)—10-w, lat. 44° 45' 25", long. 109° 22' 21".

Superior—K03FD, Superior Community TV, Box 74, 65 B St., Superior, WY 82945 (KTVX Ch. 4 Salt Lake City, UT)—1-w, lat. 41° 46' 14", long. 108° 56' 12".

Superior—K06JQ, Superior Community TV, Box 74, 65 B St., Superior, WY 82945 (KSL-TV Ch. 5 Salt Lake City, UT)—1-w, lat. 41° 46' 14", long. 108° 56' 12".

Superior—K07PO, Superior Community TV, Box 74, 65 B St., Superior, WY 82945 (KUTV Ch. 2 Salt Lake City, UT)—1-w, lat. 41° 46' 14", long. 108° 56' 12".

Superior—K12FH, Sweetwater TV Co. Inc., 602 Broadway, Rock Springs, WY 82901 (KTWO-TV Ch. 2 Casper)—1-w, lat. 41° 47' 51", long. 108° 59' 18".

Ten Sleep—K09EL, Ten Sleep Free TV Club, Box 114, Ten Sleep, WY 82901 (KTWO-TV Ch. 2 Casper)—1-w, lat. 44° 02' 39", long. 107° 24' 48".

Teton Village—K04NR, Central Wyoming College, 2660 Peck Ave., Riverton, WY 82501 (KCWC-TV Ch. 4 Lander-Riverton)—10-w, lat. 43° 35' 50", long. 110° 52' 13".

Teton Village—K14HH, Central Wyoming College, 2660 Peck Ave., Riverton, WY 82501 (KCWC-TV Ch. 4 Lander-Riverton)—20-w, lat. 43° 32' 06", long. 110° 44' 28".

Thayer Junction—See K07PJ, Dry Lakes.

Thayer Junction—See K09MJ, Dry Lakes.

Thayer Junction—See K11MR, Dry Lakes.

Thayne, Bedford, Etna, Freedom & Turnerville—K05GJ, Lower Star Valley Non-Profit TV Assn., Box 123, Freedom, WY 83120 (KIFI-TV Ch. 8 Idaho Falls-Pocatello-Blackfoot, ID)—10-w, lat. 43° 01' 23", long. 111° 04' 21".

Thayne, Bedford, Etna, Freedom & Turnerville—K07PB, Lower Star Valley Non-Profit TV Assn., Box 123, Freedom, WY 83120 (KIDK Ch. 3 Idaho Falls-Pocatello-Blackfoot, ID)—10-w, lat. 43° 01' 23", long. 111° 04' 21".

Thayne, Bedford, Etna, Freedom & Turnerville—K12LI, Lower Star Valley Non-Profit TV Assn., Box 123, Freedom, WY 83120 (KPVI Ch. 6 Pocatello-Blackfoot-Idaho Falls, ID)—10-w, lat. 43° 01' 23", long. 111° 04' 21".

Thermopolis, Lucerne District & Owl Creek—K05EA, Hot Springs Booster TV Inc., Box 29, Thermopolis, WY 82443 (KTWO-TV Ch. 2 Casper)—1-w, lat. 43° 39' 11", long. 108° 15' 16".

Tongue River—See K05AC, Dayton.

Tongue River—See K10AE, Dayton.

Turnerville—See K05GJ, Thayne.

Turnerville—See K07PB, Thayne.

Turnerville—See K12LI, Thayne.

Uinta County, Bear River & Evanston—K06IF, Bridger Valley, Daggett County ETV Cooperative, Services Board, 79 Alder, Mountain View, WY 82939 (KUED Ch. 7 Salt Lake City, UT)—10-w, lat. 41° 20' 53", long. 110° 54' 00".

Upper Bear River Valley & Evanston—K09JL, Upper Bear River TV Service, Box 1947, Evanston, WY 82930 (KSL-TV Ch. 5 Salt Lake City, UT)—5-w, lat. 41° 21' 14", long. 110° 54' 38".

Upper Bear River Valley & Evanston—K11JQ, Upper Bear River TV Service, Box 1947, Evanston, WY 82930 (KUTV Ch. 2 Salt Lake City, UT)—5-w, lat. 41° 21' 14", long. 110° 54' 38".

Upper Bear River Valley & Evanston—K13JV, Upper Bear River TV Service, Box 1947, Evanston, WY 82930 (KTVX Ch. 4 Salt Lake City, UT)—5-w, lat. 41° 21' 14", long. 110° 54' 38".

Upper Greybull areas—See K04LA, Wood River.

Upper Greybull River—See K06DJ, Wood River.

Upper Greybull River—See K13FO, Wood River.

Upton—K07BZ, Upton Community TV, Box 795, Newcastle, WY 82701 (KGWC-TV Ch. 14 Casper)—1-w, lat. 44° 03' 30", long. 104° 39' 10".

Upton—K13BJ, Upton Community TV, Box 795, Newcastle, WY 82701 (KTWO-TV Ch. 2 Casper)—1-w, lat. 43° 57' 00", long. 104° 43' 30".

Utah Oil Camp—See K06FD, La Barge.

Utah Oil Camp—See K09LJ, La Barge.

Wamsutter—K13KN, Town of Wamsutter, Mayor's Office, Wamsutter, WY 82336 (KTWO-TV Ch. 2 Casper)—1-w, lat. 41° 45' 12", long. 107° 49' 48".

Wheatland—K03EU, Wheatland Rural Electric Assn., Box 1209, Wheatland, WY 82201 (KGWN-TV Ch. 5 Cheyenne)—5-w, lat. 42° 16' 20", long. 105° 27' 42".

Wheatland—K06JG, Wheatland Rural Electric Assn., Box 1209, Wheatland, WY 82201 (KTNE-TV Ch. 13 Alliance, NE)—5-w, lat. 42° 16' 20", long. 105° 27' 42".

Wheatland—K08GL, Wheatland Rural Electric Assn., Box 1209, Wheatland, WY 82201 (KDUH-TV Ch. 4 Scottsbluff, NE)—1-w, lat. 42° 16' 20", long. 105° 27' 42".

Wheatland—K12HE, Wheatland Rural Electric Assn., Box 1209, Wheatland, WY 82201 (KTWO-TV Ch. 2 Casper)—5-w, lat. 42° 16' 20", long. 105° 27' 42".

Williams Divide—See K09AC, Sundance.

Williams Divide—See K12AD, Carlisle.

Wilson—See K59DY, Jackson.

Wood River—K07RT, Park County, Box 160, Cody, WY 82414 (KRMA-TV Ch. 6 Denver, CO)—1-w, lat. 44° 04' 30", long. 108° 56' 10".

Wood River & Upper Greybull areas—K04LA, Park County, Box 160, Cody, WY 82414 (KTWO-TV Ch. 2 Casper)—10-w, lat. 44° 04' 30", long. 108° 56' 10".

Wood River & Upper Greybull River—K06DJ, Park County, Box 160, Cody, WY 82414 (KTVO Ch. 2 Billings, MT)—10-w, lat. 44° 04' 30", long. 108° 56' 10".

Wood River & Upper Greybull River—K13FO, Park County, Box 160, Cody, WY 82414 (KULR-TV Ch. 8 Billings, MT; KSVI Ch. 6 Billings, MT)—10-w, lat. 44° 04' 30", long. 108° 56' 10".

Worland—K04DZ, Farmers TV Assn., Box 577, Worland, WY 82401 (KULR-TV Ch. 8 Billings, MT)—1-w, lat. 43° 56' 14", long. 107° 54' 45".

Worland—K12BK, Farmers TV Assn., Box 577, Worland, WY 82401 (KTWO-TV Ch. 2 Casper)—1-w, lat. 43° 56' 14", long. 107° 54' 45".

Wyodak, Gillette & Campbell County (rural)—K08AA, Wyodak TV Assn., 131-26 Hwy. 51, Gillette, WY 82716 (KTWO-TV Ch. 2 Casper)—10-w, lat. 44° 12' 35", long. 105° 28' 00".

Yellowstone National Park—See K10JH, Mammoth.

Yellowstone National Park—See K13VA, Mammoth.

Yellowstone National Park & Mammoth—K06AD, Mammoth Community TV & FM Assn., Box 255, Yellowstone Park, WY 82190 (KIDK Ch. 3 Idaho Falls-Pocatello-Blackfoot, ID)—5-w, lat. 44° 56' 02", long. 110° 42' 23".

Yellowstone River—See K07GG, Clarks Fork.

Yellowstone River—See K09GI, Clarks Fork.

Guam

Merizo—K04JG, Guam Educational Telecommunications Corp., Box 21449, Agaña, GU 96921 (KGTf Ch. 12 Agaña)—10-w, lat. 13° 15' 51", long. 144° 40' 16".

Puerto Rico

Adjuntas—W49AC, Pegasus Bcstg. of San Juan, Puerto Rico Inc., Box 2050, San Juan, PR 00936 (WAPA-TV Ch. 4 San Juan)—100-w, lat. 18° 10' 17", long. 66° 42' 12". Requests assignment of license to Pegasus Operating Ltd. Liability Co. BALTT-940428KG.

Adjuntas—W68BU, Telemundo of Puerto Rico Inc., 18th Floor, 1740 Broadway, New York, NY 10019 (WKAQ-TV Ch. 2 San Juan)—100-w, lat. 18° 10' 15", long. 66° 42' 12".

Aguada—W63BF, Asociacion Evangelistica Cristo Viene Inc., Box 949, Camuy, PR 00627 (WCCV-TV Ch. 54 Arecibo)—1000-w, lat. 18° 19' 31", long. 67° 10' 13". Note: Licensed as LPTV.

Aguada & Aguadilla—W32AA, Telemundo of Puerto Rico Inc., 18th Floor, 1740 Broadway, New York, NY 10019 (WKAQ-TV Ch. 2 San Juan)—1000-w, lat. 18° 23' 36", long. 67° 10' 08".

Aguadilla—See W32AA, Aguada.

Caguas—W58AA, Ponce Television Corp., Isabel Esq. Montaner, Ponce, PR 00731 (WSTE Ch. 7 Ponce)—1000-w, lat. 18° 16' 00", long. 66° 05' 05".

Fajardo—W09AT, Telemundo of Puerto Rico Inc., 18th Floor, 1740 Broadway, New York, NY 10019 (WKAQ-TV Ch. 2 San Juan)—10-w, lat. 18° 20' 31", long. 65° 39' 18".

Fajardo—W56BC, Catholic Apostolic & Roman Catholic Church in Puerto Rico, Archdiocese of San Juan, Box 1967, San Juan, PR 00903 (WPRV-TV Ch. 13 Fajardo)—100-w, lat. 18° 20' 16", long. 65° 38' 07".

Guayama—W08AB, Island Translator System, Box 532, Guayama, PR (WLI Ch. 11 Caguas-San Juan)—1-w, lat. 18° 01' 59", long. 66° 07' 09".

Maricao—W82AM, American Colonial Bcstg. Corp., Box S-4189, San Juan, PR 00905 (WSUR-TV Ch. 9 Ponce)—100-w, lat. 18° 09' 07", long. 66° 59' 15".

Mayaguez—W08BM, Telecinco Inc., Box 43, Darlington Bldg., Mayaguez, PR 00708 (WORA-TV Ch. 5 Mayaguez-Aguadilla)—1-w, lat. 18° 12' 28", long. 67° 08' 47". Note: Licensed as LPTV.

Mayaguez—W10BG, Telecinco Inc., Box 43, Darlington Bldg., Mayaguez, PR 00708

(WORA-TV Ch. 5 Mayaguez-Aguadilla)—10-w, lat. 18° 12' 28", long. 67° 08' 47".

Mayaguez—W22AB, Telemundo of Puerto Rico Inc., 18th Floor, 1740 Broadway, New York, NY 10019 (WKAQ-TV Ch. 2 San Juan)—1000-w, lat. 18° 13' 26", long. 67° 09' 34".

***Mayaguez & Aguadilla**—W28BN, Western Bcstg. Corp. of Puerto Rico, Box 1200, Mayaguez, PR 00709-1200 (WDLE-TV Ch. 12 Aguadilla-Mayaguez)—1000-w, lat. 18° 18' 51", long. 67° 11' 30".

Orocovis—W56AA, Pegasus Bcstg. of San Juan, Puerto Rico Inc., Box 2050, San Juan, PR 00936 (WAPA-TV Ch. 4 San Juan)—100-w, lat. 18° 12' 43", long. 66° 23' 50". Requests assignment of license to Pegasus Operating Ltd. Liability Co. BALTT-940428KH.

Sabana Grande—W60AA, Western Bcstg. Corp. of Puerto Rico, Box 1200, Mayaguez, PR 00709-1200 (WDLE-TV Ch. 12 Aguadilla-Mayaguez)—100-w, lat. 18° 09' 02", long. 66° 59' 23".

San Sebastian—W38AB, Ponce Television Corp., Isabel Esq. Montaner, Ponce, PR 00731 (WSTE Ch. 7 Ponce)—1000-w, lat. 18° 19' 31", long. 67° 10' 13".

Utua—W08AS, Dept. of Education of Puerto Rico, Box 909, Hato Rey, San Juan, PR 00919 (WIPR-TV Ch. 6 San Juan)—1-w, lat. 18° 17' 16", long. 66° 41' 10".

Utua—W32AJ, Telemundo of Puerto Rico Inc., 18th Floor, 1740 Broadway, New York, NY 10019 (WKAQ-TV Ch. 2 San Juan)—100-w, lat. 18° 17' 03", long. 66° 43' 34".

Utua—W43AA, Pegasus Bcstg. of San Juan, Puerto Rico Inc., Box 2050, San Juan, PR 00936 (WAPA-TV Ch. 4 San Juan)—100-w, lat. 18° 16' 56", long. 66° 43' 16". Requests assignment of license to Pegasus Operating Ltd. Liability Co. BALTT-940428KH.

Virgin Islands

Charlotte Amalie—W05AS, Group 3 Bcstg. Inc., Box 8 ABC, Sunny Isle Shopping Center, St. Croix, VI 00820 (WSVI Ch. 8 Christiansted)—10-w, lat. 18° 21' 26", long. 64° 56' 50".

Christiansted—W21AA, Virgin Islands Public Television System, Box 7879, St. Thomas, VI 00801 (WTJX-TV Ch. 12 Charlotte Amalie)—lat. 17° 44' 07", long. 64° 40' 46".

Christiansted (various small & rural areas)—W05AW, Virgin Islands Public Television System, Box 7879, St. Thomas, VI 00801 (WTJX-TV Ch. 12 Charlotte Amalie)—10-w, lat. 17° 45' 25", long. 64° 47' 59".

Coral Bay—W03AU, Virgin Islands Public Television System, Box 7879, St. Thomas, VI 00301 (WTJX-TV Ch. 12 Charlotte Amalie)—lat. 18° 20' 59", long. 64° 44' 23".

***Fredericksted (surrounding area) & St. Croix**—W15AA, Virgin Islands Public Television System, Box 7879, St. Thomas, VI 00801 (WTJX-TV Ch. 12 Charlotte Amalie)—100-w, lat. 17° 43' 16", long. 64° 51' 24".

St. Croix—See W15AA, Fredericksted.

Translators Owned & Operated By Television Stations

As of November 1, 1994

All stations are licensed unless preceded by an asterisk (*) which indicates CP status. These stations are included in the complete listing of Translator Stations which precedes this section.

Alabama

WBMG Birmingham: W04CB Sylacauga.

WBRC-TV Birmingham: W29AO An-niston; W15AP Gadsden.

WTTO Birmingham: W04CH Birming-ham; W62BG Birmingham; W29BK Jas-per.

WIIQ Demopolis: W58AJ Jackson.

WYLE Florence: W10BV Lawrenceburg, TN.

WTJP Gadsden: *W51BY Birmingham; W67CO Huntsville.

WAAY-TV Huntsville-Decatur: W36BG Bryant.

WMCF-TV Montgomery: *W35BE Op-elika.

Alaska

KAKM Anchorage: K67AY Bird Point & Girdwood; K39AA Clam Gulch & Home-sites along Sterling Highway; K05FW Gird-wood; K07PF Homer & Seldovia; K45AB Kaslof; K12LA Kenai & Soldotna; K21AM Ninilchik, Kaslof & Anchor Point; K48AC North Kenai; K49AU Sutton; K47AG Tal-keetna.

KTBY Anchorage: K09HG Bird Point, Hope & Girdwood.

KTUU-TV Anchorage: K04DS Cooper's Landing & Upper Kenai River area; K09JE Palmer; K13KR Quartz Creek; K30BE Sut-ton; K0900 Talkeetna.

KTVA Anchorage: *K08LW Kenai & Soldotna; K13GQ Wildwood (S & N rural areas).

KYES Anchorage: K06LY Anchorage; K18CS Anchorage; K06MF Kenai, Kaslof, Sterling & Soldotna.

KYUK-TV Bethel: K13PA Bill Moore's & New Hamilton; *K12MC Railroad City; *K03FN Shageluk.

KATN Fairbanks: K13KU Delta Junction; K13MZ Healy, Suntrana & Usibelli; K13KS Nenana.

KTVF Fairbanks: K07NJ Clearwater, Delta Junction & Fort Greeley; K06LA Healy & Usibelli; K03ED Tanacross & Tok.

KUAC-TV Fairbanks: K05FI Delta Junc-tion; K07ND Healy; K05HI Nenana.

KJUD Juneau: K130C Airport area, Auks Bay, Gastineau Channel & Mendenhall Glac-ier area.

Arizona

KAET Phoenix: K64AP Ash Fork, Grand Canyon & Parks; K42AC Cottonwood, Clarkdale, Cornville & Prescott Valley; *K66BS Flagstaff; K55DB Prescott & Chi-no Valley; K03FB Snowflake, Clay Springs, Lakeside, Pinedale, Pine Top, Show Low & Taylor.

KNXV-TV Phoenix: K44CN Cottonwood; K52CM Flagstaff; K57FY Kingman; K47DJ Prescott.

KPAZ-TV Phoenix: K58AV Cottonwood; K63DK Globe & Miami; K57BD Tucson, Bisbee, Green Valley, Patagonia, Sierra Vista & Sonita.

KPHO-TV Phoenix: K40AD Cottonwood, Clarkdale & Cornville; K64BI Flagstaff; K59CI Globe & Miami; K09KV Prescott; K27ON Williams-Ash Fork.

KSAZ-TV Phoenix: K36AE Clarkdale, Cot-tonwood & Verde Valley; K68BW East Flagstaff & Leupp; K26DH Flagstaff; *K55BW Madera Peak; K04AI Prescott; K25DP Williams-Ash Fork; K09JZ Wins-low.

KTVK Phoenix: K38AI Cottonwood, Clark-dale & Cornville; K60BP Flagstaff; K11LC Prescott; K60ED Williams, Ash Fork & Grand Canyon.

KTVW-TV Phoenix: K40AC Tucson.

KUTP Phoenix: K14HC Prescott.

KPNX Phoenix-Mesa: K61FB Globe & Mi-ami; K06AE Prescott.

KUSK Prescott-Phoenix: K43CO Casa Grande; K30DT Flagstaff; K55GG King-man; *K17DA Lake Havasu City; K17BU Mesa; K27AN Phoenix; K55EH Phoenix; *K23BY Scottsdale.

KGUN Tucson: K02BW Casas Adobes; K60FC Oro Valley.

KMSB-TV Tucson: *K23CD Tucson.

KOLD-TV Tucson: *K07VD Benson; K07DA Casas Adobes.

KUAT-TV Tucson: K23CK Duncan.

KVOA-TV Tucson: K64BV Casas Adobes.

Arkansas

KFSM-TV Fort Smith: K67EO Bentonville; K62DQ Fayetteville.

KTHV Little Rock: K13HP Hot Springs & Euclid Heights.

California

KAEF Arcata-Eureka: K36BT Blue Lake; K20CN Fortuna/Rio Dell; K45DS Freshwa-ter, Pidgeon Point & Cotten; K25CI Klamath.

KCPM Chico: K18AO Oroville.

KHSL-TV Chico: K04GG Bleber, Fall River Mills & Little Valley; K13FC Castella; K54EE Chester, Greenville & Westwood; K04BT Dunsuir, Castella & Mount Shas-ta; K13JT Fall River Mills, Bumey & Hat Creek; K51CA Greenville; K49CT Paradise; K11JU Quincy; K04CM Weed; K06GZ Whitmore; K64DK Yreka & Weed.

KVEA Corona-Los Angeles: K57CD Es-condido, Rancho Bernardo & Poway.

KRCB-TV Cotati: K35DO Hopland.

KECY-TV El Centro, CA-Yuma, AZ: K40DB Indio; K77AV Palm Springs.

KEET Eureka: *K120V Shelter Cove.

KIEM-TV Eureka: K09VQ Crescent City; K04NX Garberville & Redway; K07GJ Hoopa; K10NU Miranda; K11IQ Orleans; K04NY Rio Dell; K020D Shelter Cove; K08GR Willow Creek.

KVIQ-TV Eureka: K10HX Garberville; K08LD Miranda; K08HJ Orleans; K10FS Rio Dell & Scotia; K10KY Shelter Cove; K10EN Willow Creek.

KFWU Fort Bragg: K12JJ Benbow & Gar-berville Airport area; *K23CZ Ukiah.

KVPT Fresno: K65EY Bakersfield.

KFTV Hanford-Fresno: K39AB Bakers-field.

KCET Los Angeles: *K67FS Bakersfield; K06MC Lake Isabella; K55AP Santa Bar-bara & Santa Ynez Valley (western por-tion); K61AI Santa Barbara (northeastern section); K47CC Victorville.

KTLA Los Angeles: K020K Beowawe & Crescent Valley, NV.

KWHY-TV Los Angeles: K65BP Goleta & Carpenteria.

KCSO Modesto-Sacramento-Stockton: K21DS Chico; *K43DW Chico.

KCCN-TV Monterey-Salinas: K59AY Hollister; K57AV Santa Cruz & environs.

KESQ-TV Palm Springs-Indio: K27DS Twentynine Palms, Hemet, Joshua Tree, San Jacinto, Snow Peak & Yucca Valley.

KIXE-TV Redding: K20DE Alturas; K02HC Etna & Fort Jones; K28DB Fall River Mills & McArthur; K14HX Lakehead; K28CY Lewiston; K39DG Trinity Center; K06GR Weed; K35DE Yreka, Montague, Grenada & Weed.

KRCR-TV Redding-Chico: K66BY Ai-turas; K05DQ Bumey, Fall River Mills, McArthur & Hat Creek; K15CX Chico; K05BR Dunsuir, Castella & Mount Shas-ta; K20CO Durham; K10HP Eagle Lake & Spaulding areas; K33DI East Weed; K04EQ Fort Jones, Callahan, Etna & Greenville; K05EQ Green Point, Bald Mountain & Murphy Meadow area; K27BH Lake Shastina; K02FF Lakehead; K11LD Likely; K02FB Lookout, Bieber & Little Val-ley; K08FZ Maxwell, Colusa & Williams; K03FU Mountain Gate, Silverthorn & Bay Bridge area; K05DY O'Brien; K08FO Oro-ville; K05EM Paradise; K05DZ Quincy; *K47DV South Yreka; K13JG Weed; K34BW Willow Creek; K13LO Yreka & Montague.

KRBK-TV Sacramento-Stockton: K51BP Palermo.

KSBW Salinas-Monterey: K13GS Car-mel Valley.

KSCI San Bernardino-Los Angeles: K48AL Poway, San Diego & surrounding areas.

KNSD San Diego: K62AK La Jolla.

KPBS San Diego: K67AM La Jolla; K59AL Torrey Pines, University of California-San Diego & University City.

KRON-TV San Francisco: K300D Santa Rosa.

KICU-TV San Jose: K29AB Monterey & Salinas.

KNTV San Jose: K56BR Palo Alto, Moun-tain View, Los Altos, Sunnyvale, Saratoga, Los Gatos & San Jose.

KSTS San Jose: K61FI Modesto; *K47DQ Sacramento; K15CU Salinas; K52CK Stockton & Lodi.

KTEH San Jose: K25AC Capitola, Watson-ville, Santa Cruz, Salinas & Monterey; K82BC Morgan Hill; K65AW San Martin.

KSBY San Luis Obispo: K59CD Santa Barbara.

KTBN-TV Santa Ana-Los Angeles: K23AS Aberdeen, WA; W64BH Albany, NY; K55CN Bakersfield; *K18DQ Buellton & Solvang; W45AZ Charleston, WV; K56AU Columbia, MO; *K33AO Coos Bay, OR; *W68BP Dayton, OH; W29BG Decatur, IL; K57BT Denver, CO; K40DH Desert Hot Springs; K47EH Eureka; W38BK Evansville, IN; K62BA Flagstaff, AZ; K59DU Grants Pass, OR; K25DS Junction City, KS; *W51BI Kirtland, OH; K21BC Lakeview, OR; *K54DN Lancaster; W09AU Laurel, MS; K57EK Medford, OR; K43GJ Mountain Home, AR; K26CV Ogallala, NE; W61AP Okeechobee, FL; W22AZ Olean, NY; K66BM Palm Springs; K15CO Porterville & Visalia; W388B Raleigh, NC; K18CT Raton, NM; K27EG Ridgecrest; K65CJ Santa Maria; K55EB Spokane, WA; *K18BT St. Louis, MO; *K57CA Sycamore Mobile Home Park & Bagdad, AZ; *W59CH Syracuse, NY; W57BA Tampa, FL; K56ED Tucson, AZ; K33BT Victorville; K65BY Waterloo, IA.

KEYT-TV Santa Barbara: K57BC San Luis Obispo, Morro Bay & Paso Robles; K24AO Santa Barbara.

KCOY-TV Santa Maria: K44DN Paso Robles.

KFTL Stockton: K020A Chico & Vino; K54ED Redding.

KMPH Visalia-Fresno: K63EC Planada.

Colorado

KBDI-TV Broomfield: *K110J Boulder; *K61ER Colorado Springs; K68BY Colorado Springs.

KWHD Castle Rock: K51CE Colorado Springs.

KKTV Colorado Springs-Pueblo: K10LI Canon City; K56BG Eight Mile Ridge & Royal Gorge; K57CB Romeo, La Jara, Manassa, Antonito & Alamosa.

KRDO-TV Colorado Springs-Pueblo: K03CO Alamosa; K81BI Buena Vista, Leadville, Mosca & Salida; K12ME Canon City; K42CX Cripple Creek; K74DM Eight Mile Ridge & Royal Gorge; K63ET Mount Massive Trout Club & vicinity; K44CI Salida & Alamosa.

KDVR Denver: K54DK Boulder.

KRMA-TV Denver: K44CT Boulder; K62CV Boulder; K63DW Colorado Springs.

KUBD Denver: K49AY Cheyenne, WY; K49CJ Colorado Springs; K54CQ Fort Collins; K52BS Santa Fe, NM.

KWGN-TV Denver: *K48EC Marvane Creek rural area; *K23DN Sweetwater Creek & Derby Mesa.

KREZ-TV Durango: K42DI Bayfield & Ignacio; K06JF Cortez; K68AZ Durango & Hemosa; *K23BT Farmington, NM; K02IL Pagosa Springs; K66AV Sunetha & Nutria.

KREG-TV Glenwood Springs: K23AE Aspen; K07GD Glenwood Springs & rural area; K02HW Grand Valley; K07JF New Castle; K13AO New Castle, Rifle, Carbonade, Cattle Creek, Missouri Heights & Glenwood Springs; K02GG Rifle; K40CS Rufison; K08HT Upper Divide Creek.

KJCT-TV Grand Junction: *K35AF Delta; K65CK Glenwood Springs; K28AD Montrose; *K36AF New Castle; K45AF Parachute; *K57CR Rifle.

KREX-TV Grand Junction: K30DC Monticello, UT.

KREY-TV Montrose: K44CA Cimarron Creek; K09MR Gateway; K13ML Hotchkiss & Crawford; K06GQ Norwood; K06HZ Paonia; K02GC Paradox, Naturita, Norwood & Nucla; K03FX Placerville; K03AY Ridgway.

KOAA-TV Pueblo-Colorado Springs: K30AA Colorado Springs.

KTSC Pueblo-Colorado Springs: K04KB Aguilar; K55CL Alamosa, La Jara, Manassa, Romeo & Antonito; K59CL Coal-dale; K57CY Cotopaxi & Texas Creek; K02KJ Del Norte; K03FR La Veta; K07PA Manitou Springs; K53AR Salida & Buena Vista; K02KI San Luis; K69CX Trinidad, Valdez & Hoehne.

Connecticut

WEDH Hartford: W12BH Waterbury.

WVIT New Britain-Hartford: W59AA West Haven.

District of Columbia

WETA-TV Washington: *W42AV Fredericksburg, VA.

Florida

WKCF Clermont: W04CN Cocoa-Rockledge.

WESH Daytona Beach-Orlando: W16AJ Melbourne & Palm Bay.

WACX Leesburg-Orlando: *W69AY Alachua/Gainesville; W14AC Lakeland.

WCIX Miami: W5580 Coral Springs; W588U Hallandale; *W19BJ Sunrise.

WTOG St. Petersburg-Tampa: W17BK Inverness.

WFSU-TV Tallahassee: W22AD Panama City & adjacent communities.

WFLX West Palm Beach: W50AW Vero Beach.

WPTV West Palm Beach: W64AX Vero Beach.

WXEL-TV West Palm Beach: *W44AY Fort Pierce.

Georgia

WUBI Baxley: W3480 Savannah.

WCLP-TV Chatsworth-Dalton: W65AD Cedartown; W27AA Draketown; W51AB Flintstone and rural areas of Dade & Walker Counties; W50AB Hiwassee; W35AA La Fayette; W04BJ Young Harris.

WJSP-TV Columbus-Warm Springs: W49AD Carrollton; W48AB Columbus.

WCES-TV Wrens-Augusta: W52AA Carnesville; W60AE Elberton; W22AC Hartwell & Royston; W68AF Toccoa.

Hawaii

KFVE Honolulu: K45CT Hilo; K54DC Kailua; K63DZ Kailua Kona; *K44DQ Kaneohe & Kailua; K27DW Wailuku.

KGMB Honolulu: K69BZ Lihue; K57BI Waiimea.

KHET Honolulu: K63AZ Anahola; K68BE Hanalei & Princeville; K63AI Kaunakani; K62AQ Kilauea; K67AV Lihue; K66AY Waipake.

KHNL Honolulu: K65BV Lihue.

KHON-TV Honolulu: K55DZ Lihue.

KITV Honolulu: K51BB Lihue.

KOBN Honolulu: *K42CO Honolulu.

KMEB-TV Wailuku, Maui: K67BA Hakalau; K69CF Hawaiian Ocean View Estates; K04FE Hilo; K63BB Naalehu & Pahala; K63DT Waiimea (Kamuela).

Idaho

KAID Boise: K11PB Cambridge & Midvale; K09LO Cascade; K05GO Council; K69CK Crouch & Garden Valley; K61FK Garden Valley; K05FG McCall & New Meadows.

KBCI-TV Boise: K55GM Cambridge; K11GR Cascade; K09HS Glens Ferry; K10GQ Huntington, OR; K11LS Jordan Valley, OR; K13IA Lowman; K10FO McCall & New Meadows.

KTVB Boise: K13ST Boise & Collister; K05DC Cambridge & Midvale; K13GO Cascade; K05DD Glens Ferry; K13SL Huntington, OR; K13SO McCall & New Meadows.

KIDK Idaho Falls-Pocatello-Blackfoot: K65AZ Burley, Albion, Elba & Rupert; K10AW Challis; K11CP Fish Creek, Lava Hot Springs & Portneuf River area; K11LL Hoback Junction, WY; K07KS South Park, WY.

KIFI-TV Idaho Falls-Pocatello-Blackfoot: K61AP Burley, Albion & Rupert; K05CJ Challis; K13FZ Jackson, WY; K13CO Lava Hot Springs; K13RV Leadore; K61CI Leadore (north); K61FO Pocatello; K12MA Rexburg, St. Anthony & Sugar City; K09LF South Park, WY.

KUID-TV Moscow: K59BW Bonners Ferry; K59BA Grangeville, Cottonwood, Craigmont & Nezperce; K64CM Juliaetta; K11KO Kamiah; K67BX Kellogg; K05GQ Kooskia & Sites; K64BR Lewiston; K57GM Priest Lake; *K64BD Priest River & Sandpoint; K69CN St. Maries & Rose Lake.

KIVI Nampa-Boise-Caldwell: K68CO Twin Falls.

KTRV Nampa-Boise-Caldwell: K61EA Hageman.

KISU-TV Pocatello: K14IC Burley, Albion, Heyburn, Oakley, Paul & Rupert; K12LS Challis & Ellis rural area; K13QE Driggs, Tetonix & Victor; K69CL Georgetown; K13QH Irwin & Swan Valley; K59BV Lava Hot Springs; K14IJ Leadore; K17CY Mackay; K62BD Malad; K23DO Malta & rural area; K57BN Montpelier; K19CY Rockland; K57CI Salmon.

KPVI Pocatello-Blackfoot-Idaho Falls: K13VK Arco; K05HQ Ashton; K09VD Ashton; K13VI Blackfoot; K07UL Burley; K04OH Challis; K07VI Challis; K120E Firth-Basalt; *K12NZ Idaho Falls; K48BM Jackson, WY; *K120A Pocatello; K13UF Rexburg & St. Anthony; K13VJ Shelley; *K120B St. Anthony; K51AU Twin Falls & Jerome.

KKVI Twin Falls: K63BX Burley & Rupert area; K67AT Hageman; *K08KV Jerome; *K04NO Paul; K02NO Rupert; *K05IX Twin Falls.

KMVT Twin Falls: K09IR Albion, Elba, Idaho rural area & Malta; K59CC Burley, Rupert & Albion; K04EN Glens Ferry; K57CC Hageman; K13HG Ketchum, Sun Valley & Warm Springs.

Illinois

WCFC-TV Chicago: W68BR Rockford.

WCIU-TV Chicago: W65BT Milwaukee, WI; W33AR Rockford; W69BT South Bend, IN.

WAND Decatur: W68AA Danville.

WSIL-TV Harrisburg: K10KM Cape Girardeau, MO.

WSEC Jacksonville: *W65BV Springfield.

WWT0-TV La Salle: W64BK Bloomington; *W41BO Peoria; W62BU Rockford; W52BI Sterling-Oixon.

WQPT-TV Moline: W61BV Sterling.

Indiana

WINM Angola: W66BD Fort Wayne.

WHME-TV South Bend: W15AM Grand Rapids, MI.

Iowa

KGAN Cedar Rapids-Waterloo: K13MN Washington.

O & O Translators—Iowa

KIIN-TV Iowa City: K38AB Fort Madison & surrounding area; K44AB Keokuk & surrounding area; K54AF Keosauqua & surrounding area; K33AA Ottumwa & surrounding area.

KYIN Mason City: K14AF Decorah.

KYOU-TV Ottumwa: K34CW Kirksville, MO.

KMEG Sioux City: K30BP Norfolk, NE; K55FL Spencer; K40CO Storm Lake.

KSIN Sioux City: K25AA Rock Rapids & surrounding area; K33AB Sibley & surrounding area.

KTIV Sioux City: K39AL Neligh, Elgin, Elkhorn Valley & Tilden, NE; K48CH Norfolk, NE; K51CC O'Neill & Inman, NE.

KRIN Waterloo: K41AD Lansing.

Kansas

KOOD Hays-Russell-Great Bend-Salina: K64BS Concordia; K23BU Goodland; K39BS Norton; K15CG Oakley; K66CD Phillipsburg.

KSWK Lakin: K09VS Dodge City.

KTWU Topeka: K30AL Iola.

KAKE-TV Wichita: K69DQ Great Bend; K25CV Hays; K20BU Russell; K22CP Salina.

Kentucky

WCVN Covington: W56AT Augusta.

WKHA Hazard: W09AX Cowan Creek, Eolia & Oven Fork; W67AN Letcher.

WKMR Morehead: W10AR Louisa.

WKON Owenton: W56AM Falmouth.

WPSD-TV Paducah: W10AH Carbondale, IL.

WKSQ-TV Somerset: W55AL Tompkinsville & surrounding rural area.

Louisiana

KTVE Monroe, LA-El Dorado, AR: *W02AW Monroe.

KNOE-TV Monroe-West Monroe: K18AB El Dorado, AR.

KARD West Monroe-Monroe: *K23DG El Dorado, AR.

Maine

WCBB Augusta-Lewiston-Portland W048S Bethel, Greenwood & Locke Mill; W03AM Harrison, Bridgton & North Bridgton; *W04BT Pittsfield; W14AB Skowhegan, Madison & Anson.

WABI-TV Bangor: W61AO Calais.

WLBZ-TV Bangor: W57AQ Calais; W04AK Waterville.

WMEA-TV Biddeford: W309F Bangor; W39BQ Lewiston.

WAGM-TV Presque Isle: W11AA Madawaska.

WMEM-TV Presque Isle: W04BH Allagash; W04AY St. Francis.

Maryland

WHAG-TV Hagerstown: *W48AR Frederick; *W52AS Frederick.

WMDT Salisbury: W27AJ Dover, DE.

Massachusetts

WUNI Worcester: W69AQ Springfield.

Michigan

WCML-TV Alpena: W69AV Leeland & surrounding areas; W46AD Traverse City.

WGKI Cadillac: W40AY Traverse City.

WWTW Cadillac-Traverse City: *W17AV Petoskey.

WJMN-TV Escanaba: W65BN Iron Mountain.

WLUC-TV Marquette: W05AQ Calumet; W70AZ L'Anse.

WTLJ Muskegon: W248O Kalamazoo.

WAQP Saginaw: W59CA Jackson; W69BJ Lansing & East Lansing.

Minnesota

KSAX Alexandria: K28DD Bemidji; K16BQ Brainerd; K63BW Donnelly & Herman; K69DA Little Falls; K24CV Park Rapids; K20AC Wadena; K14AD Willmar.

WDIO-TV Duluth: *K27EV Aitkin; *K66BI Aitkin; K50AK Bemidji; K57BJ Brainerd; W61AF Grand Marais; K55BR Grand Portage.

WDSE-TV Duluth, MN-Superior, WI: K53BH Grand Portage.

KBJR-TV Duluth, MN-Superior, WI: K82AF Cass Lake; K61BH Deer River; K65BJ Grand Marais; K59BJ Grand Portage.

KDLH Duluth, MN-Superior, WI: K33DX Aitkin; K74CM Brainerd; K78AK Cass Lake; K59BQ Deer River; K63BI Grand Marais; K57BH Grand Portage.

KEYC-TV Mankato: K19CA St. James.

KITN-TV Minneapolis-St. Paul: K27CW Rochester; K38CL Winona.

KMSP-TV Minneapolis-St. Paul: K30DK Bemidji; K28DF Brainerd; K63DY Little Falls; K63DX Wadena; K49CU Walker.

KTTC Rochester: K70DR Blue Earth; K79BK Fairmont; W67CH La Crosse, WI; K74CZ Winona.

KSTP-TV St. Paul-Minneapolis: W63AR Ladysmith, WI; K30AC Marshall; W57AS Spooner, WI; K32AF St. James; K57CN Wabasha; K29CT Worthington.

Mississippi

WMAH-TV Biloxi: W45AA Columbia; W47BP Hattiesburg.

WCBJ-TV Columbus: W50BQ Meridian & Philadelphia.

Missouri

KOMU-TV Columbia: *K07SD Rolla.

KNLJ Jefferson City: K19DJ Branson; K24DF Lebanon; K68EL Marshfield; K44DO Osage Beach; K39CI Springfield.

KRCG Jefferson City: K110J Dresden, Georgetown & Sedalia.

KDEB-TV Springfield: K08GN Kimberling City.

Montana

KSVI Billings: K25BP Billings; K66EQ Colstrip; *K33EA Columbia.

KTVQ Billings: K69CM Big Timber & Livingston (eastern rural area); K18AF Bozeman, Belgrade & Manhattan; K70ER Castle Rock & Lame Deer; K18EF Hardin, Crow Agency & rural area (north); K55AJ Heath & surrounding area; K13IX Lewistown; K10GF Miles City; K07HC Sheridan & surrounding rural areas, WY.

KULR-TV Billings: K47DP Lewistown; *K66BR Livingston, Lexington & Paradise Valley; K06FE Miles City.

KTVM Butte: K42BZ Bozeman; K10HZ Pony; K10HL Virginia City; K09KH Watkins, Ennis, McAllister & rural area SE of Ennis.

KXLF-TV Butte: K08GK East Helena, Fort William Henry Harrison, Helena & Lake Helena.

KXGN-TV Glendive: K13IG Sidney & Fairview.

KFBB-TV Great Falls: *K24DR Bozeman; K09HZ Havre; K21DU Helena; K07VA Jordan & Brusset; K43DC Lewistown.

KRTV Great Falls: K48AI Joplin; *K45CS Lewistown.

KTGF Great Falls: K52CI Havre.

KECI-TV Missoula: K111J East Missoula & Upper Rattlesnake area; K10HC Mullan, ID; *K02OL Seeley Lake.

KPAX-TV Missoula: *K18AJ Kalispell.

KTMF Missoula: *K59EQ Kalispell.

Nebraska

KCAN Albion: K56AJ Bassett & Ainsworth.

KTNE-TV Alliance: K06KR Crawford & Fort Robinson State Park.

KGIN Grand Island: K25AG Cambridge; K55AF Cozad; K27AJ Gothenburg; K57CZ North Platte; K23AH Wallace.

KHAS-TV Hastings: *K14IY Holdrege.

KWNB-TV Hayes Center: *K13VO North Platte.

KLNE-TV Lexington: K13KB McCook.

KOLN Lincoln: K28AP Neligh; K24AA Newport; *K34CU O'Neill; K72DQ O'Neill.

KUON-TV Lincoln: K23AA Beatrice; K68AV Blair; K24AC Falls City; K33AC Pawnee City.

KXNE-TV Norfolk: K66AR Decatur; K65AT Neligh; K69BM Niobrara.

KNOP-TV North Platte: K18DH Broken Bow; K35AL Lexington; K21CY Ogallala.

KPNE-TV North Platte: K12HQ Benkelman; K12KI Culbertson; K13NU Stratton; K12KK Trenton; K69BN Wauneta.

KPTM Omaha: K18EC Omaha.

WOWT Omaha: K61AO Norfolk.

KSNN-TV Superior: K17CI Beatrice; K22CX Lincoln.

Nevada

KLAS-TV Las Vegas: K60AN Henderson; *K22DR Laughlin.

KLVS Las Vegas: *K10NV Alamo, Hiko & Ash Springs; K23CJ Glendale; K02FM Goodsprings; K07JC Indian Springs; K53DG Laughlin; K02FN Mesquite (Virgin Valley); K02FJ Overton (Moapa Valley); K23BS Sandy Valley.

KRLR Las Vegas: K06MH Beatty; K16CR Beatty; K62DZ Glendale; *K41CR Mercury; K5480 Mercury; K51AC Pahrump.

KTNV Las Vegas: K11DS Boulder City.

KVBC Las Vegas: K06KD Austin; K58BC Ely & McGill; K57BU Eureka.

KAME-TV Reno: K33DP Carlin; K57CV Carson City; K44BE Fallon; K35AX Hawthorne & Rattlesnake Flats; K348L Lovelock; K57FU Mina & Luning; K23DT Tahoe City, CA.

KNPB Reno: K15AN Carson City; K54DA Verdi.

KOLO-TV Reno: K12IX Austin; K58AO Crystal Bay & Zephyr Cove; K03DN Ely & McGill; K49CK Stead & Lawton.

KRNV Reno: K52DN Carson City & Washoe Valley; K13QV Fallon; K50CM North Shore

If TV station and cable ownership information—especially group ownership data—is important to you, look for the *FACTBOOK Supplement*...

TV STATION & CABLE OWNERSHIP DIRECTORY

...from the series of *FACTBOOK Supplements*... so moderately priced, you can afford to buy copies for your entire staff or sales force.



FOR FURTHER INFORMATION call our Circulation Department collect: (202) 872-9200

Lake Tahoe; K33CN South Lake Tahoe, CA; K56BW Tahoe City, CA.

KTVN Reno: K34DL Crystal Bay; K60AS Crystal Bay, NV & Meeks Bay & Rubicon Bay, CA; K06HT Ely; K43DB Stateline & Meyers, CA; K13PC Tuscarora; K07KH Winnemucca.

New Hampshire

WMUR-TV Manchester: *W27BL Berlin.

WGOT Merrimack: *W58BY Conway & Berlin.

New Jersey

WNJS Camden: *W49AT Cape May Court House.

WNJB New Brunswick: W49BE Hackensack; W25BB Pittsford.

WNJT Trenton: *W44BA Point Pleasant.

New Mexico

KLUZ-TV Albuquerque: K48AM Albuquerque.

KNME-TV Albuquerque: K38DA Aztec; K61BO Bayfield & Ignacio, CO; K62BC Bingham & Carrizozo; K54BN Capulin & Des Moines; K69CH Chama; K60AA Cimarron; K63AX Eagle Nest & Moreno Valley; K53AQ El Paso Gas Co. Navajo Compressor Station, AZ; K43AI Farmington; *K60DR Farmington; K61BA Fort Wingate & Indian Village; K63BD Gallup; K67CR Grants & Milan; K65BQ Las Vegas; K58AZ Nolan & Wootan; K62AP Pagosa Springs, CO; *K44CZ Penasco; K20CV Raton; K69CG Roy & Mosquero; K69CI Sheridan; K45CU Shiprock; K68BI Sunetha, CO; K33BN Taos; K53BA Tres Piedras; K68BO Wagon Mound.

KOAT-TV Albuquerque: K34CR Alamogordo & Holloman AFB; K10JL Amalia; K10CG Aztec & Cedar Hill; K09JJ Blanco & Bloomfield; *K49CZ Caballo; K43BT Carrizozo; K07OR Cedar Canyon, UT; *K110Z Chambers, Lupton, Navajo & Sanders, AZ; K10IN Chinle, AZ; K66AE Colfax, Red River & Eagle Nest; K65FJ Crownpoint; K13CB Del Norte, CO; K51DS Deming; K45DH Durango, CO; *K19CM

Farmington; K62CR Farmington, Bloomfield Bay & Huerfano; K52CR Forrest & McAllister; K08IJ Gallup; K09OI Ganado, AZ; K11EV Grants & Milan; K12NH Hobbs; K58EJ Hobbs; K66EE Horse Springs; K09AI Las Vegas; K61CN Lordsburg; K63AE Many Farms, AZ; K10KJ Mesalero; K57BR Montoya & Newkirk; K16CH Raton; K13RK Roswell; K62AL Roswell; K58AH Ruidoso, Capitan & Mesalero; K08KX Taos; K60DD Tierra Amarilla.

KOB-TV Albuquerque: K57EB Bloomfield Hwy., Farmington & Huerfano; K51CN Carrizozo; K08HQ Chinle, AZ; K06IS Gallup; K06CU Grants & Milan; K68EG Horse Springs Store & ranch area; K68DX Kalispell; *K42DJ Las Cruces; K06EO Las Vegas; K59CM Lordsburg; K55AL Mesita Del Gato Ranch area; K55CV Montoya & Newkirk; *K26DX Raton; K09KC Santa Rosa Heights; K10KF Silver City; K10MG Socorro; K06LE Taos; K09KJ Tierra Amarillo, Brazos, Chama & Park View.

KRQE Albuquerque: K11JD Blanco & Bloomfield; K57CF Carrizozo, Oscura & Three Rivers; K44DD Chama; K13VW Chinle, AZ; K47DI Coyote Canyon; K67FP Crownpoint; K57AW Deming & areas northeast & south; *K38EC Eagle Nest; K21AX Farmington; K09EP Grants & Milan; K59BD Hornsby Ranch, Montoya & Newkirk; K04ID Kayenta, AZ; K11AL Las Vegas; *K63DU Lordsburg; K07EB Pinos Altos, Arenas, Arenas Valley, Central, Fierro, Hanover, Hurley, Santa Rita, Silver City & suburban area (north); *K45EC Silver City; K09EQ Taos; K44CJ Tucumcari.

KOBF Farmington: K53DR Cortez & Mancos, CO; K66BN Durango, CO; K69AF Many Farms, AZ; K56AI Norwood, Nucla & Naturita, CO.

KRWG-TV Las Cruces: K67AX Alamogordo, Holloman AFB & Tularosa; K02KG Cliff & Gila; K65BS Garfield, Hatch, Leasburg & Radium Springs; *K16DJ Hill, Dona Ana, Berino & San Miguel; K13UL Hillsboro; K02KP Lordsburg; K12LL Silver City; K59CN Truth or Consequences.

KENW Portales: K67FF Carlsbad; K51DX Clovis; K65CB Forrest & McAllister; K61EM Ruidoso; *K63BR Tucumcari.

KBIM-TV Roswell: K59AB Alamogordo & Holloman AFB; K49BY Clovis; K69CQ Dora; K130Y Mesalero; K130X Mud Canyon; K16BZ Ruidoso.

KOBR Roswell: K69AC Alamogordo; K53BN Capitan & Ruidoso; K57FI Carlsbad; K55AM Clovis.

KRPV Roswell: K29BD Alamogordo; K63CK Carlsbad; K65BT Clovis; K36DQ Elida; *K18DK Hobbs; K44DL Lovington, Hobbs & Carlsbad; K66DO Portales; K45BX Ruidoso.

KASA-TV Santa Fe: K53BM Alamogordo; K31DR Caballo; K55AC Capitan & Ruidoso; K60EH Deming; *K31BX Carlsbad; K39AH Durango, CO; K55DW Farmington; K40DI Raton; K52DL Raton, Colfax & Maxwell; K61AZ Romeo, Alamosa, Antonito, La Jara & Manassa, CO; K56CZ Roswell; K25DI Silver City; *K120G Taos; *K18CX Tohatchi; K48EH Tucumcari.

KCHF Santa Fe: K51DM Antonito; K58DW Taos.

New York

WTEN Albany: W04AE Herkimer, W07AN Schoharie & Middleburg.

WNYT Albany-Troy-Schenectady: W51AE Adams & Williamstown, MA & Bennington, VT; W07AV Gloversville & Johnstown; W07AI Lanesborough, Lenox, Pittsfield & West Pittsfield, MA; W07AG Rutland & West Rutland, VT.

WSKG Binghamton: W66AD Canisteo & Hornell; W68AD Coming; W30AA Elmira; W04BG Morris & Relay Laurens Site.

WNED-TV Buffalo: W61AJ Andover; W68AJ Bolivar & Richburg; W81AJ Cattaraugus & Little Valley; W62AE Cherry Creek & Ellington; W62AD Clymer; W73AR Delevan, Arcade & Yorkshir; W81AK Ellicottville; W60AC Findley Lake; W62AS Friendship & Belmont; W72AQ Great Valley Twp.; W56AD Kennedy; W81AJ Machias & Franklinville; W76AM Olean; W64AF Sherman; W62AG Sinclairville; W34BR Springville & West Valley; W64AJ Whitesville.

WNYB-TV Buffalo: W59BV Rochester.

WENY-TV Elmira: W06AR Hornell; *W07BJ Ithaca.

WNYW New York: W64AA New York.

WPIX New York: W73AP New York.

WHSE-TV New York, NY-Newark, NJ: W60AI New York.

WXTV New York, NY-Paterson, NJ: W47AD Hartford, CT; W35AB Philadelphia, PA.

WCFE-TV Plattsburgh: *W60AO Port Henry & Crown Point; W67AW Ticonderoga; W25AT Tupper Lake; *W67AY Westport; W67AR Willsboro.

WLIG Riverhead: *W57BC Mineola.

WMHT Schenectady-Albany-Troy: W04BD Glens Falls; W04AJ Schoharie & Middleburg.

WCNY-TV Syracuse: W62AN Nedrow & Onondaga Indian Reservation; W59AU Utica.

WIXT Syracuse: W07BA Syracuse-DeWitt.

WUTR Utica-Rome: W47AV Coopers-town; W64AG Lowville; W68AE Ogdensburg; W63AE Oneonta; W50AA Watertown.

WWTI Watertown: W28BC Massena.

North Carolina

WUNF-TV Asheville: *W52BA Black Mountain; W59AR Brevard, Cedar Mountain & Sherwood Forest; W27AB Canton, Clyde, Hazelwood & Waynesville.

WCNC-TV Charlotte: W29BC Biscoe; W24AY Lilesville & Wadesboro.

WUNG-TV Concord: W05AU Bat Cave, Gerton, Chimney Rock & Lake Lure; W25AY Jefferson; W24BA Tryon, Columbus & Saluda.

WGGT Greensboro-High Point & Winston-Salem: *W63BI North Wilkesboro.

WNCT-TV Greenville-New Bern-Washington: W05BI Morehead City.

WUNE-TV Linville: W59AD Andrews, Murphy & Robbinsville; W42AX Bakersville; W67AV Bryson City, Ea, Lauada,

O & O Translators—North Carolina

Alarka, Almond & Stecoah; W27BF Bumsville; W24AU Cashiers; W23AF Cullowhee; W56AG Franklin; W42AT Hayesville, Brasstown & Shooting Creek; W27BD Highlands; W62BB Highlands; *W43AU Marion; W31AN Murphy; W59AK Spruce Pine.

WFXI Morehead City: W46BJ Jacksonville; W64AZ Kinston & Greenville.

WSFX-TV Wilmington: *W25BJ Lumberton.

WUNL-TV Winston-Salem: W27AO Boone; W35AD Sparta.

North Dakota

KFME Fargo: K07NE Lisbon; K02FO Valley City.

WDAY-TV Fargo: K02MM Fergus Falls, MN; K02DD Jamestown.

KTHI-TV Fargo-Grand Forks: K09JM Jamestown; K02GA Lisbon; K09MF Wahpeton, ND & Breckenridge, MN.

KVRR Fargo, ND-Moorhead, MN: K26AC Bemidji, MN; K54AT Brainerd, MN.

KNRR Pembina: K23AJ Devils Lake.

KXJB-TV Valley City-Fargo: K58BP Bowesmont; K22AK Devils Lake; K10IA Oakes.

KUMV-TV Williston: K13PL Glendive, MT.

Ohio

WNEO Alliance: W58AM Youngstown & surrounding area.

WOUC-TV Cambridge: W65AH Loudonville; W69AO Millersburg.

WSTR-TV Cincinnati: W66AQ Dayton.

WVIZ-TV Cleveland: W64AK Conneaut & surrounding area; W67AL Eastlake & surrounding area.

WOSU-TV Columbus: W47AB Mansfield.

WPTD Dayton: W17AA Celina & surrounding area; W63AH Maplewood area.

WMFD-TV Mansfield: W50BE Mansfield.

Oklahoma

KTEN Ada-Ardmore: K08GD Ardmore; K08KK Paris, TX.

KWET Cheyenne: K19AA Altus; K56AY Beaver; *K55BV Boise City; K58AX Buffalo; K56BQ Frederick; K16AB Guymon.

KOET Eufaula: K15AA Hugo; K63BA Idabel.

KETA Oklahoma City: K30AE Alva; K28AC Ardmore; K46AI Durant; K36AB Lawton; K46AH Medford; K38AK Ponca City.

KOCO-TV Oklahoma City: K22ED Besie; K20BR Gage, Fargo, Fort Supply & May; K36AJ Strong City, Leedy & Hammon.

KSBI Oklahoma City: *K54DJ Edmond; *K21DC Lawton; *K21DF Stillwater; K52DM Wichita Falls, TX.

KTBO-TV Oklahoma City: K44BQ Ardmore.

Oregon

KOAB-TV Bend: K08LG Silver Lake.

KTVZ Bend: K06LI Chemult & Crescent; K06JN L/S Ranch, Severance Ranch & vicinity; K05JV La Pine; K66BC Madras & Culver; K66AZ Prineville.

KCBY-TV Coos Bay-North Bend: K02DN Agness; K33CP Gold Beach; K07KZ Squaw Valley.

KOAC-TV Corvallis: K66BE Elkton; *K54DG Florence; K68BG Glide, Oakland, Sutherlin & Winchester; K55FM Myrtle Point & Broadbent; K66AS Newport, Seal Rock & South Beach; K11SZ Oakridge; K68BA Pacific City & Cloverdale; *K02NW Reedsport; K66BF Roseburg.

KEPB-TV Eugene: K68BF Eugene.

KEZI Eugene: K27CL Coos Bay; K11GT Eugene (E & SE), College Hill, Fox Hollow & South Willamette; K11BX Idlewild Park, Glide, Oak Creek Valley & Sutherlin; K07IA Oakland; K53CU Roseburg, Deer Creek, Garden Valley, Glengary area, Oak (N area), Roseburg (S & W area), Winchester; K06IO Scottsburg; K07IL Winston.

KVAL-TV Eugene: K04DR Eugene; K58CW Florence; K02DB Scottsburg.

KOTI Klamath Falls: K06LS Chiloquin; K04ES Klamath Falls; K05ET Likely & Alturas, CA; K62BE Midland, Merrill & Keno.

KTVR La Grande: K61BF Enterprise; K61BT Milton-Freewater; K15DY Ontario, Adrian, Nyssa & Vale; K598B Pendleton & Umatilla County (eastern); K05JL Prairie City & Unity; *K08KW Richland.

KDRV Medford: K52AS Altamont/Klamath Falls; K51BV Cave Junction & Selma; *K28CU Fort Dick, CA; K68BB Gold Beach; *K46CH Gold Hill; K158P Grants Pass; K21BG Jacksonville; K13UR Klamath Falls; K43BJ Ruch & Applegate; K02IQ Squaw Valley, Gold Beach, Nesika Beach, North Bank & Wedderburn; K17BA Yreka & Montague, CA.

KOBI Medford: K04ER Applegate Valley; K07JT Brookings; *K43DI Canyonville; K07KT Canyonville, Riddle & Tri-City; K07PZ Cave Junction; K30BN Coos Bay; K36BX Coos Bay; *K22DS Crescent City, CA; K13JQ Empire & North Bend; K13HU Fort Jones, Callahan, Etna & Greenview, CA; K25CF Gasquet, CA; K25EN Gold Beach; K02FT Gold Hill; K38CP Grants Pass; K04EY Grants Pass & Chinook Park; K13JR Jacksonville & Old Military Road; K36CL Merlin & Hugo; K34BV Murphy & New Hope; K08AK Port Orford; K62DR Roseburg; K03EI Tolo, Eagle Point, Seven Oaks & White City; K07HS Williams;

K39CL Yoncalla; K04HE Yreka & Montague, CA.

KSYS Medford: K02JF Butte Falls; K13PH Cave Junction; K55CM Gold Beach; K55DQ Gold Hill & Toro; K12KX Grants Pass; K18AN Grants Pass; K07RQ Jacksonvillle; K04KI Merrill & Main; K13PF Pinehurst; K02JG Prospect; K13PI Ruch & Applegate; K13PE Shady Cove; K02JJ Williams.

KTVL Medford: K60AR Alturas & Likely, CA; K02EK Applegate Valley; K04EO Ashland, Phoenix & Talent; K02DV Bridgeview, Cave Junction & O'Brien; K10LR Brookings; K04JQ Butte Falls; K60BJ Carpenterville; K24BV Cave Junction; K02CN Dunsuir, Castella & Mount Shasta, CA; K06KA Fort Jones, Callahan, Etna & Greenview, CA; K48BS Glendale & Wolf Creek; K04JZ Gold Hill; K54DM Grants Pass; K02DP Grants Pass & Merlin; K40BL Hugo & Merlin; K02IC Jacksonville; K07PU Klamath Falls, Altamont & Pelican City; K12IH Lakeview; *K60BH Midland, Merrill & Keno; K20BI Nesika Beach; K16CU Phoenix & Talent; K14GT Port Orford; K03BZ Rogue River; K04JP Williams; K06GP Yreka, CA; K53DY Yreka, CA.

KATU Portland: K45CV Albany, Corvallis & Lebanon; K26DB Astoria; K67BJ Grays River & Lebam, WA; K42CZ Lincoln City; K54AP Prineville; *K29CI Prineville & Redmond; K62AJ Sun River & La Pine; K618X The Dalles, OR & Goldendale, WA; K43EJ Tillamook.

KGW Portland: K26AY Corvallis, Albany & Lebanon; K69BR Grays River & Lebam, WA; K29AZ Newport; K08KN Prineville; K46AK Prineville; *K50DN Prineville & Redmond; K60BQ Terrebonne; K59EK The Dalles; K73CC Tillamook; K76AM Tillamook.

KOIN Portland: K34DC Astoria; K11SE Bend; K63AW Grays River & Lebam, WA; K38CZ Lincoln City & Newport; K31CR Prineville; K52AK Prineville & Redmond; K65AE Terrebonne; K64BK The Dalles.

KOPB-TV Portland: K65CH Arlington; K36BA Burns; K17AA Coos Bay, Coquille & North Bend; K59BX Grays River & Lebam, WA-Astoria, OR; K10NF Halfway; K63BS Heppner, Echo, Lexington & Long Creek; K68AJ Hood River, OR & Bingen & White Salmon, WA; K68CB John Day & Mount Vernon; K19BK Lakeview; K09VC Paisley; K61BU Port Orford; K68AE Prineville & vicinity; K62BF Seaside & Cannon Beach; K66AH The Dalles & Dufur, OR & Goldendale, WA.

KPTV Portland: K44AH Prineville; K57CH Terrebonne; K69AH The Dalles, OR & Goldendale, WA.

KPIC Roseburg: K07PP Camas Valley; K58DA Glendale; K02AU Glide; K13HM Myrtle Creek; K12IA Oakland & Union Gap; K11GH Tri-City, Canyonville & Riddle.

KROZ Roseburg: *K63DO Coos Bay; K14GW Corvallis; K25AJ Eugene; K57EL Eugene & Springfield; K65ER Eugene-Springfield.

Pennsylvania

WATM-TV Altoona: W57BM Somerset.

WPCB-TV Greensburg-Pittsburgh: W51AO Brookville.

WITF-TV Harrisburg: W38AN Chambersburg; W59CC Reading.

WWCP-TV Johnstown: W63AJ Altoona; W57AH Altoona (Fairview-Wehwood section); W65AL Martinsburg; W59AI State College.

WTVR Reading: W65AV Harrisburg.

WNEP-TV Scranton & Wilkes-Barre: W26AD Allentown-Bethlehem; W32AD Clarks Summit, Dalton & Waverly; W61AG Pottsville, Minersville & Port Carbon; W36BE State College; W39BE State College; W66AL Stroudsburg; W08CO Towanda; W69CE Towanda; W20AD Williamsport.

WYOU Scranton & Wilkes-Barre: W19AR Clarks Summit; W54AV Mansfield; W66AI Pottsville, Minersville & Port Carbon; W60AH Stroudsburg; W26AT Williamsport; W55AG Williamsport.

WVIA-TV Scranton, Wilkes-Barre & Hazleton: W65AA Canton & Troy areas; W48AQ Clarks Summit, Dalton, Scranton (portions) & Waverly; W62AO Hawley & Paupack; W77AI Laceyville & Wyalusing; W63AB Mansfield & neighboring area; W66AB Meshoppen, Mehoopany & Tunkhannock; W25AQ Towanda, East Towanda & Wysox; W56AQ Waymart, Lake Ariel & South Canaan.

WBRE-TV Wilkes-Barre & Scranton: W51BP Clarks Summit, Dalton, Scranton (portions), Waverly & Dickson City; W73AA Palmerton, Slatetown & Slatinton; W24BL Pottsville, Minersville & Port Carbon; W64AL Stroudsburg; W30AN Williamsport; W76AK Williamsport.

Rhode Island

WSBE-TV Providence: W62AB Westerly.

WLNE-TV Providence, RI-New Bedford, MA: W48AE Providence.

South Carolina

WLTX Columbia: W02BA Batesburg & Leesville; W05AV Great Falls; W08BT Newberry; W08BU Orangeburg; W08BS Sumter.

WOLO-TV Columbia: W17AE Orangeburg.

WRLK-TV Columbia: W55AA Rock Hill.

WPDE-TV Florence: W688Z Myrtle Beach.

WGGSTV Greenville: W31AZ Hendersonville, NC.

WHNS Greenville-Spartanburg, SC & Asheville, NC: W35AV Black Mountain, NC; W69CN Bryson City, NC; W57BG Canton-Waynesville, NC; *W53BC Cherokee, NC; W6480 Franklin, NC; W66BU Sylva, NC; W14AS West Asheville, NC.

WLOS Greenville-Spartanburg, SC & Asheville, NC: W06AQ Bat Cave, Chimney Rock, Gerton & Lake Lure, NC; W12AQ Black Mountain, NC; W05AP Brasstown & Murphy, NC; W08AN Bryson City, Ela, Alarka-Lauada (portions) & Almond-Stec-oah (portions), NC; W12AU Bumsville, NC; W05AF Cherokee, NC; W11AJ Franklin, NC; W02AQ Greenville (portions) & contiguous area; W10AT Highlands, NC; *W45AO Highlands, NC; W12CI Hot Springs, NC; W06AP Maggie Valley & Soco Valley, NC; W10AP Marion, Garden Creek, Providence & West Marion, NC; W12BD Old Fort & Greenlee, NC; W06AL Oteen, Swannanoa & Warren Wilson College, NC; W05AO Pickens; W11AQ Robbinsville, Andrews, Marble & Topton, NC; W06AN Sapphire Valley, NC; W11AP Spartanburg (portions); W06AD Spruce Pine, NC; W05AE Sylva, Addie, Cullowhee & Dillsboro, NC; W05AC Tryon & Columbus, NC & Landrum, SC; W12AR Waynesville & Hazelwood, NC.

WSPA-TV Greenville-Spartanburg, SC & Asheville, NC: W09AY Asheville, NC; W08BP Beaver Dam Creek Valley, Elk Mountain & Woodfin, NC; W02AG Brevard, NC; W11AN Bryson City, Alarka, Almond, Lauada, Greens Creek, Savannah-Gay & Whittier-Birdtown, NC; W02AT Bumsville, NC; W08AO Canton, Lake Junaluska & Maggie Valley, NC; W08AT Cherokee, Shoal Valley & Soco Valley, NC; W09AG Franklin, NC; W10AJ Greenville (north); W08BJ Marion & Old Fort, NC; W02AH Mars Hill, NC; W08AX Marshall, NC; W10AD Montreat, Black Mountain, Ridgecrest & Swannanoa, NC; W09AE Mountain City & Clayton, GA; W08BF Spruce Pine & Micaville, NC; W09AF Sylva, Cullowhee, Dillsboro, Love Field & Webster, NC; W09AD Waynesville, NC; W09AR Weaverville, NC.

WYFF Greenville-Spartanburg, SC & Asheville, NC: W08BH Andrews & Robbinsville, NC; W11AX Bat Cave, Chimney Rock, Gerton & Lake Lure, NC; W05AR Bryson City, Alarka & Ela, NC; W09AS Bumsville, NC; W11AU Canton, Clyde & Lake Junaluska, NC; W10AL Cherokee & Big Cove, NC; W06AE Clayton & Mountain City, GA; W06AK Drexel, Morganton & Valdese, NC; W03AK Ela & Whittier, NC; W06AJ Franklin, NC; W06AI Marion, NC; W10AK Spruce Pine, NC; W02AF Sylva, Cullowhee & Dillsboro, NC; W11AH Tryon & Columbus, NC.

WGSE Myrtle Beach: W51AT Georgetown.

South Dakota

KDSD-TV Aberdeen: K07JD Aberdeen.

KPSD-TV Eagle Butte: K19CG Belle Fourche; K04GW Spearfish.

KTTM Huron: *K1410 Pierre.

KDLT Mitchell-Sioux Falls: K05JX Aberdeen; K46CB Sioux Falls.

KTSD-TV Pierre: K61AS Pickstown.

KBHE-TV Rapid City: K64AL Edgemont; K06HG Pine Ridge; K55AV Pringle; K13PN Wasta.

KCLO-TV Rapid City: K28DP Custer.

KOTA-TV Rapid City: K13HY Deadwood; K06JM Gillette, WY; K02NT Scottsbluff, NE.

KPLO-TV Reliance: K69DJ Philip & Kadoka.

KELO-TV Sioux Falls: K57BX Lake Andes; *K28BQ Marshall, MN.

KSFY-TV Sioux Falls: K07QL Mitchell.

KTTW Sioux Falls: *K43DZ Vermillion.

KUSD-TV Vermillion: K09UN Mitchell; K55BG Wagner.

Tennessee

WDEF-TV Chattanooga: W07AE Lookout Mountain.

WPGD Hendersonville: W36AK Nashville.

WJHL-TV Johnson City, TN-Bristol, VA-Kingsport, TN: W07BC Big Stone Gap, East Stone Gap, Little Stone Gap & Little Italy Bottom, VA; W13AR Marion, VA.

WKPT-TV Kingsport-Johnson City, TN-Bristol, VA: W60AG Abingdon, VA; W07BK Gate City & Weber City, VA; W51AU Greenville; W25AE Kingsport; W53AO Lenoir, NC; W04BL Pennington Gap, VA; W04AX Whitesburg, KY; W03AJ Wytheville, Drockett, Rural Retreat, Fort Chiswell, Max Meadows, Jackson Ferry & Austinville, VA.

WBIR-TV Knoxville: W07AM Fork Mountain, Coalfield, Petros & Wartburg; W04BC Gatlinburg; W04BM La Foyette.

WREG-TV Memphis: K62DA Malden, MO.

Texas

KAMR-TV Amarillo: K45BF Clovis, NM; K25CP Kress.

KCIT Amarillo: K35CG Bovina; K31CD Canadian; K23DE Childress; K45DM Clarendon; K47DH Clovis, NM; K53EE Follett; K40DK Tucumcari, NM; K27BZ Welling-ton.

KFDA-TV Amarillo: K63CA Bovina & rural area; K26CD Clovis, NM; K41CA Kress; K67CS Portales & Dora, NM; K24DP San Jon, NM.

KVII-TV Amarillo: K57CW Bovina & Friona; K43BU Clovis, NM & Farwell, TX; K36CC Kress-Plainview; K02EQ Paris.

KXAN-TV Austin: K49CY Austin; K40CT San Marcos.

KTFH Conroe: K33DB Houston.

KDBC-TV El Paso: K36CK Alamogordo, NM; K02ES Fort Bayard, Santa Rita & Silver City, NM; K61AV Las Cruces & Organ, NM.

KVIA-TV El Paso: K40BP Alamogordo, NM; K55BT Deming, NM; K55CB Hobbs, NM; K57BV Las Cruces & Organ, NM.

KJTV Lubbock: *K29CS Clovis & Portales, NM; K47CF Hobbs, NM; K64CK Matador & Roaring Springs; K44DA Plainview; K15CV Roswell, NM; K66DB Seminole; K07TZ Snyder; K69FQ Snyder; K79BB Snyder.

KLKB-TV Lubbock: K67EP Snyder.

KMID Midland & Odessa: K12FM Fort Stockton.

KMLM Odessa: K30DW Big Spring; *K19DK Brownfield; *K27EP Dimmit & Hereford; *K30EI Fort Stockton; K45EG Frankel City; *K47EB Lamesa; *K45DO Levelland & Sundown; *K24DN Littlefield; K28DY Monahans; *K64EC Pecos; K26DW Snyder.

KOSA-TV Odessa: K10HH Big Spring.

KIDY San Angelo: K54DT Abilene; K56FI Brownwood.

KLRN-TV San Antonio: K59EY Uvalde rural area.

KVDA San Antonio: K11SF Austin.

KTXS-TV Sweetwater-Abilene: K55AA San Angelo.

KCEN-TV Temple-Waco: K63DL Bryan & College Station.

Utah

KULC Ogden: K40DR Delta & Oak City; K43DY Garfield County rural; K20DW Juab County rural; K23DP Kanab; K50DI Orangeville; K25DL Park City; K18DF Price; K36CB Richfield; K22DM Summit County (rural areas); *K16DA Uintah County rural; *K21CI Washington County.

KJZZ-TV Salt Lake City: K55GN Baker, NV; K41DL Deeth, NV; K59EV Elko, NV; K19CP Evanston, WY; K21DY Heber City; K48EA Malad, ID; K23DV Modena, Beryl & New Castle; K26DK Rock Springs, WY; K19CZ Roosevelt; K18DM Santa Clara; K42CY Soda Springs, ID; K24CY St. George; K15DI Vernal.

KSL-TV Salt Lake City: K69EW Beaver County (rural), Hamilton Fort & Newcastle; K13IF Neph; K13HI Salt Lake North Beach.

KSTU Salt Lake City: K56BB Aurora & Juab County (rural); K66EH Delta & Oak City; K67FN Fillmore, Kanosh, McComick & Meadow; K68DY Garrison; K40DL Heber City; K59BS Milford, Hamilton Fort, Minersville & Newcastle; *K39DH Ogden; K35CK Price; K43CC Santa Clara; K55GF Wendover.

KTVX Salt Lake City: K51BK Aurora & Juab County; K65EP Beaver County (rural), Hamilton Fort, Milford & New Castle; K66AA Duchesne County (rural) & Spring Glen.

KUED Salt Lake City: K57AQ Alton & Kane County (rural); K56AZ Antimony; K18CG Boulder; K07JV Circleville, Junction & Kingston; K49BO Columbia; K07JW Garfield County rural area & Panguitch; K568P Hatch; K56AE Heber; K06IM Henefer; K55CS Huntsville; K49AO Juab & Sanpete Counties (rural); K07ES Kanab;

K63BF Laketown & Garden City; K69BG Long Valley Junction; K34AN Manti, Ephraim & Fountain Green; K16BO Milford & Beaver County (rural); K63BY Milford & Beaver County (rural); K40AF Monticello & Blanding; K60BU Orangeville & Emery County rural; K55BS Randolph & Woodruff; K42AJ Richfield, Monroe & rural Sevier County; K65AD Summit County; K55BO Summit County (rural); K57CK Tablona & Myton; K22DE Tooele; K40AH Torrey; K62BR Virgin; K47AK Washington & Washington County rural; K65AL Wayne County (rural).

KUTV Salt Lake City: K53CF Aurora & Juab County; K67AA Beaver County (rural), Hamilton Fort & Newcastle; K64BO Delta; K52ED Fillmore; K43AE Myton/Duchesne County rural area; K64AA Spring Glen.

Vermont

WCAX-TV Burlington: W62AT Bellows Falls; W69AD Bennington, Manchester, Manchester Center & Manchester Depot; W69AR Rutland.

WVNY Burlington, VT-Plattsburgh, NY: W55AI Lake Placid, NY; W66AJ Lyon Mountain & Standish, NY; W60AF Malone, NY; W63AD Rutland.

WNNE-TV Hartford, VT-Hanover, NH: W58BV Keene, NH.

WVTA Windsor: W36AX Manchester, Bennington & Dorset; W53AS Pownal & North Bennington.

Virginia

WVIR-TV Charlottesville: *W30BG Bridgewater, Waynesboro & Lexington; W67AF Staunton.

WHSV-TV Harrisonburg: W64AO Charlottesville.

WSET-TV Lynchburg: W05AA Roanoke.

WAVY-TV Portsmouth-Norfolk-Newport News: W59CE Hampton.

WCVE-TV Richmond: W77AE Chase City, Mecklenburg County (rural) & South Hill; W66BI Danville; W70AP Lovings-ton; W73AS Oak Grove; W39AK Rockfish Valley; W60BM Rustburg; W71AH South Boston & Halifax.

WCVV Richmond: W79AT Chase City, Mecklenburg County (rural) & South Hill; W73AJ South Boston & Halifax.

WBRA-TV Roanoke: W80AN Amherst; W69AK Bland; W74AP Galax; W67AB Sugar Loaf Mountain.

WDBJ Roanoke: W04AG Garden City, Hidden Valley, South Salem & Sugar Loaf.

WVPT Staunton: W19BB Charlottesville; W45AW Fulks Run; W38AV Luray; W08CW Monterey; W49AV Ruckersville, Culpeper & Madison; W42AC Winchester, Front Royal & Strasburg.

O & O Translators—Washington

Washington

KCTS-TV Seattle: K18AO East Wenatchee, Lake Wenatchee & Wenatchee area.

KIRO-TV Seattle: K54AO Bremerton; K53AZ Bunker, Centralia & Chehalis; K58BW Everett; K46AJ Olympia; K78BM Point Pulley & Puget Sound (surrounding west shoreline); K61CG Port Angeles; *K69FL Puyallup; K02EO Seattle (Beach Drive area).

KTZZ-TV Seattle: K48DM Bellingham; K27CI Everett; K25CH North Bend.

KSTW Seattle-Tacoma: *K15DE Ellensburg & Kittitas; *K15DT Moses Lake; K41CU Port Townsend.

KAYU-TV Spokane: K44CK Chelan; K50DM Coeur d'Alene, ID; K09UP Colville; K35BJ Ellisford-Tonasket; K10NQ Grandview & Prosser; K19BY Grangeville, ID; K47BW Lewiston, ID & Clarkston, WA; K19AU Omak & Okanogan; K31AH Omak, Okanogan, Pine Creek area & Tunk Valley; K66BW Pasco; K20BZ Sandpoint, ID; K69BF Stemilt, Colockum & Wenatchee rural areas; K68EB Yakima.

KREM-TV Spokane: K45AC East Wenatchee & Wenatchee; *K61FU Sandpoint, ID.

KXLY-TV Spokane: K09FZ East Valley area, Minnehaha Park area & Spokane; K11NU East Valley, Pasadena Park & Spo-

kane; K30BW Lewiston, ID; K11NT Long Lake & Suncrest; K11GD North Spokane; K09NN Spokane; K13HE Spokane (west sections); K30AJ Wenatchee/East Wenatchee.

KBTC-TV Tacoma: K65BU Grays River & Lebam.

KCPQ Tacoma-Seattle: K25CG Aberdeen; K42CM Centralia & Chehalis.

KPDX Vancouver: K20DD Albany, Corvallis & Lebanon, OR; *K17CP Grays River, WA & Knappa, OR; *K15DS Newport, OR; *K27DO Redmond, OR; *K21DE Seaside & Astoria, OR; K35CR Tillamook, OR.

West Virginia

WPBY-TV Huntington: W57AG Parkersburg.

WNPB-TV Morgantown: W41AO Hampshire; W48AA Keyser, Grant County & Mineral County (rural area); W44AA Martinsburg; W69AC Romney; W41AA Wheeling.

Wisconsin

WBAY-TV Green Bay: W75AJ Fond du Lac.

WLUK-TV Green Bay: W40AN Escanaba, MI.

WPNE Green Bay: W54AR Fence & Florence; W55AO Washington Island Twp., Ellison Bay & Upper Ooor County.

WHLA-TV La Crosse: *W49AG Bloomington.

WHWC-TV Menomonie: W39AF Grantsburg; W55AP River Falls.

WJFW-TV Rhinelander-Wausau: W27AU Wausau.

WHRM-TV Wausau: W64AU Adams & Friendship.

WSAW-TV Wausau: W57AR Sayner & Vilas County.

Wyoming

KFNB Casper: K11RN Douglas.

KGWC-TV Casper: K68DC Clareton.

KTWO-TV Casper: K6900 Bondurant; K56BT Jackson; K22CI Lander; K61DX Laramie; K21CV Rawlins & Sinclair; K55BL Sheridan; K35CV Shoshoni.

KGWN-TV Cheyenne: K08IQ Laramie.

KCWC-TV Lander-Riverton: K25AU Dubois; K28CH Gillette; K50BL Jackson; K22BK Rock Springs; K26BE Sheridan; K04NR Teton Village; K14HH Teton Village.

Puerto Rico

WOLE-TV Aguadilla-Mayaguez: W60AA Sabana Grande.

WCCV-TV Arecibo: W63BF Aguada.

WPRV-TV Fajardo: W56BC Fajardo.

WORA-TV Mayaguez-Aguadilla: W10BG Mayaguez.

WSTE Ponce: W58AA Caguas; W38AB San Sebastian.

WSUR-TV Ponce: W82AM Maricao.

WAPA-TV San Juan: W49AC Adjuntas; W56AA Orocovis; W43AA Utuado.

WIPR-TV San Juan: W08AS Utuado.

WKAQ-TV San Juan: W68BU Adjuntas; W32AA Aguada & Aguadilla; W09AT Fajardo; W22AB Mayaguez; W32AJ Utuado.

Virgin Islands

WTJX-TV Charlotte Amalie: W21AA Christiansted; W05AW Christiansted (various small & rural areas); W03AU Coral Bay; *W15AA Fredericksted (surrounding area) & St. Croix.

WSVI Christiansted: W05AS Charlotte Amalie.

Canadian Television Stations

Covering All Stations in Operation November 1994

Repeater stations are listed at the end of each Province alphabetically by city of license, with call letters, channel number, licensee, station or network repeated (in parentheses) & power.

Alberta

CBRT

Calgary

(Ch. 9)

English Outlet

Network Service: CBC.

Licensee: Canadian Bcstg. Corp., 1500 Bronson Ave., Ottawa, Ont. K1G 3J5.

Studio: 1724 Westmount Blvd., Box 2640, Calgary, Alta. T2P 2M7.

Telephone: 403-283-8361.

Technical Facilities: Channel No. 9 (186-192 MHz). Authorized power: 178-kw visual, 35.6-kw aural. Antenna: 1135-ft. above av. terrain, lat. 51° 03' 54", long. 114° 12' 47".

Transmitter: Calgary.

AM Affiliate: CBR, 50-kw, 1010 kHz.

FM Affiliate: CBR-FM, 100-kw, 102.1 MHz.

Ownership: Canadian Bcstg. Corp.

Began Operation: September 1, 1975.

Represented (sales): CBC National Selective Television Sales (Canada); Canadian Standard Broadcast Sales Inc. (U.S.).

Personnel:

B. Shiell, Sales Manager.
Laurie Long, Senior News Producer.
Harry Wagler, Communications Officer.

Rates: On request.

CFCN-TV

Calgary

(Ch. 4)

Network Service: CTV.

Licensee: CFCN Television, Broadcast House.

Studio: Broadcast House, Postal Station E, Calgary, Alta. T3C 3L9.

Telephone: 403-246-7111. Fax: 403-240-5773.

Technical Facilities: Channel No. 4 (66-72 MHz). Authorized power: 100-kw visual, 50-kw aural. Antenna: Directional, 700-ft. above av. terrain, 515-ft. above ground, 4440-ft. above sea level, lat. 51° 03' 37", long. 114° 10' 13".

Transmitter: Broadcast House, Calgary.

AM Affiliate: CFCN, 50-kw, 1060 kHz.

1995 Edition

News Services: Broadcast News, Canadian Press.

Ownership: CFCN Communications Ltd.

Began Operation: September 9, 1960.

Represented (sales): Paul Mulvihill Limited; Brydson Spot Sales Inc. (U.S.).

Personnel:

S. W. Purdue, President, CFCN Communications Ltd.
Bruce Nelson, Executive Vice President, Programming.
George Gonzo, Executive Vice President, Sales.
Richard Coleman, Vice President, Engineering.
Paula Hyman, Traffic Manager.

Highest 30 Sec. Rate: \$1700.

CICT-TV

Calgary

(Ch. 2)

(Formerly CKKX-TV)

Network Service: None, independent.

Licensee: Calgary Television, 222 23rd St. NE, Calgary, Alta. T2E 7N2.

Studio: 222 23rd St. NE, Calgary, Alta. T2E 7N2.

Telephone: 403-235-7727. Fax: 403-248-0252.

Technical Facilities: Channel No. 2 (54-60 MHz). Authorized power: 100-kw visual, 20-kw aural. Antenna: 989-ft. above av. terrain, 668-ft. above ground, 4843-ft. above sea level, lat. 51° 04' 24", long. 114° 15' 34".

Transmitter: Old Banff Coach Rd.

Multichannel TV Sound: Stereo only.

Satellite Earth Stations: Andrew, 4.5-meter C-band; Andrew, 4.5-meter Ku-band; Agile Omni receivers.

News Service: ISN.

Ownership: Westcom TV Group Ltd.

Began Operation: October 2, 1954. Sold to present owner by Selkirk Communications 1990.

Represented (sales): Western Broadcast Sales (Canada); TeleRep Inc. (U.S.).

Personnel:

Jim Bagshaw, President.
Noel Wagner, Vice President & General Manager.
Dave Bates, Vice President, Sales.
William McCambly, Vice President, Engineering.
Thom Eggertson, Chief Financial Officer.
Dorothy Brewer, General Sales Manager.
Wayne Bill, News Director.
Boyd Ash, Program & Marketing Director.
Jeff Eisler, Promotion Manager.

Rates: On request.

Canadian TV Stations—Alberta

CBXFT

Edmonton

(Ch. 11)

French Outlet

Network Service: SRC.

Licensee: Societe Radio-Canada, 1500 Bronson Ave., Ottawa, Ont.

Studio: 8861 75th St., Edmonton.

Mailing Address: Box 555, Edmonton, Alta. T5J 2P4.

Telephone: 403-468-7500. **Fax:** 403-468-7792.

Technical Facilities: Channel No. 11 (198-204 MHz). Authorized power: 90-kw visual, 9-kw aural. Antenna: Omnidirectional, 474-ft. above av. terrain, 385-ft. above ground, 2785-ft. above sea level, lat. 53° 30' 53", long. 113° 17' 07".

Transmitter: 8-mi. SE of Edmonton.

AM Affiliate: CHFA, 10-kw, 680 kHz (CBC).

Ownership: Societe Radio-Canada.

Began Operation: March 1, 1970.

Personnel:

Denis Lord, Regional Director of French Services in Alberta.

Hugette Grenier, Sales Manager.

Pierre Noel, Regional Communications Manager.

D. Collette, Director, Radio.

Rates: No rate card available; carries network commercials.

CBXT

Edmonton

(Ch. 5)

English Outlet

Network Service: CBC.

Licensee: Canadian Bcstg. Corp., 1500 Bronson Ave., Box 8478, Ottawa, Ont. K1G 3J5.

Studio: 8861 75th St., Edmonton, Alta. T6C 4G8.

Telephone: 403-468-7500. **Fax:** 403-468-7507.

Technical Facilities: Channel No. 5 (76-82 MHz). Authorized power: 318-kw visual, 34.3-kw aural. Antenna: 669-ft. above av. terrain, 580-ft. above ground, 2980-ft. above sea level, lat. 53° 30' 53", long. 113° 17' 07".

Transmitter: Sherwood Park.

AM Affiliate: CBX, 50-kw (DA-2), 740 kHz.

FM Affiliate: CBX-FM, 40-kw, 90.9 MHz.

Ownership: Canadian Bcstg. Corp.

Began Operation: October 1, 1961.

Represented (sales): CBC National Selective Television Sales (Canada); Canadian Standard Broadcast Sales Inc. (U.S.).

Personnel:

Ron Smith, Regional Director for the Province of Alberta.

Eric Upton, Regional Sales Manager, Edmonton.

John Parker, Regional Engineer.

B-272

Glenn Luff, Manager of Communications, Edmonton.
Bob McLaughlin, News Director.

Rates: On request.

CFRN-TV

Edmonton

(Ch. 3)

Network Service: CTV.

Licensee: Sunwapta Bcstg. Ltd., Postal Station E, Broadcast House, Edmonton, Alta. T5P 4C2.

Studio: 18520 Stony Plain Rd., Edmonton, Alta. T5S 1A8.

Mailing Address: Broadcast House, Postal Station E, Edmonton, Alta. T5P 4C2.

Telephone: 403-483-3311. **Fax:** 403-486-5121.

Technical Facilities: Channel No. 3 (60-66 MHz). Authorized power: 250-kw visual, 50-kw aural. Antenna: 720-ft. above av. terrain, 800-ft. above ground, 3166-ft. above sea level, lat. 53° 23' 06", long. 113° 12' 48".

Transmitter: Looma, Alta., 7-mi. SE of Edmonton.

AM Affiliate: CFRN, 50-kw, 1260 kHz.

FM Affiliate: CKXM, 100-kw, 100.3 MHz (No. 262), 482-ft.

News Services: Broadcast News, Canadian Press.

Ownership: Sunwapta Broadcasting Ltd., Subsidiary of Electrohome Ltd.

Began Operation: October 17, 1954.

Represented (sales): Radio-Television Representatives Ltd. (Canada); Harlan G. Oakes & Associates Inc. (U.S. West Coast).

Personnel:

Bruce E. Cowie, President.

Jack Little, Television Station Manager.

B. W. Hogle, News & Public Affairs Manager.

D. J. Troughton, Promotion Director.

S. L. Knaga, Manager of Engineering.

Highest 30 Sec. Rate: \$1800.

CITV-TV

Edmonton

(Ch. 13)

Network Service: None, independent.

Licensee: Westcom TV Group Ltd.

Studio: 5325 Allard Way, Edmonton, Alta. T6H 5B8.

Telephone: 403-436-1250. **Fax:** 403-438-8448.

Technical Facilities: Channel No. 13 (210-216 MHz). Authorized power: 325-kw visual, 32.5-kw aural. Antenna: 1115-ft. above av. terrain, 915-ft. above ground, 3390-ft. above sea level, lat. 53° 23' 06", long. 113° 12' 48".

Transmitter: .

Ownership: Westcom TV Group Ltd.

Began Operation: September 1, 1974.

Represented (sales): Western Broadcast Sales.

TV & Cable Factbook No. 63

Personnel:

Barry F. Duggan, President.
 Wally Kirk, General Manager.
 Art Eden, General Sales Manager.
 Craig Roskin, Regional Sales Manager.
 Mike Footz, Chief Engineer.
 Mark Jan Vrem, News Director.
 Heather Grue, Promotion Director.

Highest 30 Sec. Rate: \$3000.

CISA-TV

Lethbridge

(Ch. 7)

Network Service: None, independent.

Licensee: Lethbridge Television Ltd.

Studio: 1401 28th St. N, Lethbridge, Alta. T1J 4A4.

Mailing Address: Box 1120, Lethbridge, Alta. T1J 4A4.

Telephone: 403-327-1521. Fax: 403-320-2620.

Technical Facilities: Channel No. 7 (174-180 MHz). Authorized power: 167-kw visual, 33.4-kw aural. Antenna: 668-ft. above av. terrain, 600-ft. above ground, 3619-ft. above sea level, lat. 49° 46' 47", long. 112° 52' 14".

Transmitter: 1401 28th St. N, Lethbridge.

Multichannel TV Sound: Stereo only.

News Services: Broadcast News, Canadian Press, Global Co-op, NBC, CNN, CBS, Canada News Wire.

Ownership: Westcom TV Group Ltd.

Began Operation: November 20, 1955. Sold to present owner by Selkirk Communications 1990.

Represented (sales): Western Broadcast Sales.

Personnel:

R. C. Johnson, President & General Manager.
 Kendall Gibson, Operations Manager.
 Ron Joevenazzo, Director of Engineering.
 Dennis Mathews, General Sales Manager.
 Doug McArthur, News Director.
 Kendall Gibson, Promotion Director.

Highest 30 Sec. Rate: \$250.

CITL-TV

Lloydminster

(Ch. 4)

Network Service: CTV.

Licensee: Mid West Television Ltd., 5026 50th St., Lloydminster, Alta.-Sask. T9V 1P3.

Studio: Lloydminster, Alta.

Telephone: 403-875-3321. Fax: 403-875-4704.

Technical Facilities: Channel No. 4 (66-72 MHz). Authorized power: 130-kw horizontal visual, 13-kw horizontal aural. Antenna: 781-ft. above av. terrain, lat. 53° 23' 47", long. 110° 00' 27".

Ownership: Mid West Television Ltd.

1995 Edition

Began Operation: July 28, 1976.

Represented (sales): All-Canada Radio & Television Ltd.

Personnel: See CKSA-TV, Lloydminster.

CKSA-TV

Lloydminster

(Ch. 2)

Network Service: CBC.

Licensee: Mid West Television Ltd., 5026 50th St., Lloydminster, Alta.-Sask. T9V 1P3.

Studio: 5026 50th St., Lloydminster, Alta.-Sask. T9V 1P3.

Telephone: 403-875-3321. Fax: 403-875-4704.

Technical Facilities: Channel No. 2 (54-60 MHz). Authorized power: 116-kw horizontal visual, 11.6-kw horizontal aural. Antenna: 781-ft. above av. terrain, 708-ft. above ground, 2833-ft. above sea level, lat. 53° 23' 47", long. 110° 00' 27".

AM Affiliate: CKSA, 50-kw, 1080 kHz.

News Service: Canadian Press.

Ownership: Mid West Television Ltd.

Began Operation: September 23, 1960.

Represented (sales): All-Canada Radio & Television Ltd.

Personnel:

Mary L. Shortell, President.
 Ken Ruptash, General Manager.
 Graham Brown, General Sales Manager.
 Wayne Frolick, Local Sales Manager.
 Tonie Stam, Chief Engineer.
 Glen Kirby, News Director.
 Bob Cameron, Program Director.
 Phil Manderson, Promotion Director.
 Glenda Spenrath, Business Manager.

Highest 30 Sec. Rate: \$160.

CHAT-TV

Medicine Hat

(Ch. 6)

Network Service: CBC.

Licensee: Monarch Broadcasting Co. Ltd., 1111 Kingsway SE, Box 1270, Medicine Hat, Alta. T1A 7H5.

Studio: Redcliff, Alta.

Telephone: 403-529-1270. Fax: 403-529-1292.

Technical Facilities: Channel No. 6 (82-88 MHz). Authorized power: 30-kw visual, 3-kw aural. Antenna: 700-ft. above av. terrain, 538-ft. above ground, 2742-ft. above sea level, lat. 50° 09' 45", long. 110° 57' 20".

Transmitter: Bowell, Alta.

AM Affiliate: CHAT, 10-kw, 1270 kHz.

News Service: Broadcast News.

Ownership: Monarch Broadcasting Co. Ltd.

Canadian TV Stations—Alberta

Began Operation: September 14, 1957.

Represented (sales): Airtime Sales Ltd.

Personnel:

Dwaine Dietrich, Vice President.
Brian Bolli, General Manager.
Bob Werre, Technical Director.
Andy Bryce, News Director.
Peter Barth, Sales Manager.
Lorraine Phiele-Wiedemann, Production Manager.
Gary Rathwell, Program Manager.

Rates: On request.

CKRD-TV

Red Deer

(Ch. 6)

Network Service: CBC.

Licensee: Westcom TV Group Ltd., 2840 Bremner Ave., Red Deer, Alta. T4R 1M9.

Studio: Broadcast Centre, 2840 Bremner Ave, Red Deer, Alta. T4R 1M9.

Telephone: 403-346-2573. Fax: 403-346-9980.

Technical Facilities: Channel No. 6 (82-88 MHz). Authorized power: 56-kw visual, 5.6-kw aural. Antenna: 980-ft. above av. terrain, 590-ft. above ground, 3940-ft. above sea level, lat. 52° 16' 30", long. 113° 41' 24".

Transmitter: 3.5-mi. E of city limits.

News Service: Broadcast News.

Ownership: Westcom TV Group Ltd.

Began Operation: December 1, 1957.

Represented (sales): Western Broadcast Sales; WTR Media Sales Inc. (Alberta).

Personnel:

Harold Roozen, President.
Barry Duggan, General Manager.
Larry Forster, Retail Sales Manager.
Gerald Cherepushak, Chief Engineer.
Neill Fitzpatrick, News Director.
Frank Thibault, Program Director.
Janice Tubbs, Business Manager.

Highest 30 Sec. Rate: \$225.

Alberta Repeater Stations

Alger—CJAB-TV-3, Ch. 47, Alberta Bcstg. Corp. Ltd. (CFRN-TV, Edmonton) 20-w.

Alger—CKAB-TV-3, Ch. 43, Alberta Bcstg. Corp. Ltd. (CBXT, Edmonton) 5-w.

Aroia—CJVO-TV-2, North Thompson-Yellowhead TV Assn. (CITV-TV, Edmonton).

Ashmont—CFRN-TV-4, Ch. 12, Sunwapta Broadcasting Ltd. (CFRN-TV, Edmonton) 14.6-kw.

Athabasca—CBXT-1, Ch. 8, CBC (CBXT, Edmonton) 25.7-kw.

Banff—CBRT-1, Ch. 5, CBC (CBRT, Calgary) 9-w.

Banff—CFCN-TV-2, Ch. 7, CFCN Television Ltd. (CFCN-TV, Calgary) 5-w.

Banff—CICT-TV-2, Ch. 13, Calgary Television Ltd. (CICT-TV, Calgary) 10-w.

Banff—CKRD-TV-2, Ch. 10, Allarcom Ltd. (CKRD-TV, Red Deer) 10-w.

Bassano—CFCN-TV-7, Ch. 6, Bassano TV Assn. (CFCN-TV, Calgary) 9-w.

Bassano—CICT-TV-3, Ch. 8, Bassano TV Assn. (CICT-TV, Calgary) 10-w.

Battle River—CBXAT-6, Ch. 9, CBC (CBXT, Edmonton) 9-w.

Beaverlodge—CBXAT-14, Ch. 4, CBC (CBXT, Edmonton) 10-w.

Bellevue—CBRT-10, Ch. 57, CBC (CBRT, Calgary) 10-w.

Bonnyville—CBXFT-1, Ch. 6, CBC (CBXFT, Edmonton) 67-kw.

Bonnyville—CITL-TV-4, Ch. 7, Mid West TV Ltd. (CITL-TV, Lloydminster) 10-w.

Bonnyville—CKSA-TV-2, Ch. 9, CKSA-TV Ltd. (CKSA-TV, Lloydminster) 20.75-kw.

Brooks—CFCN-TV-3, Ch. 9, CFCN TV Ltd. (CFCN-TV, Calgary) 5-w.

Brooks—CISA-TV-2, Ch. 3, Lethbridge TV Ltd. (CISA-TV, Lethbridge) 10-w.

Burmis—CBRT-8, Ch. 47, (CBRT, Calgary) 588-w.

Burmis—CFCN-TV-4, Ch. 5, CFCN Television Ltd. (CFCN-TV, Calgary) 200-w.

Burmis—CISA-TV-1, Ch. 3, Lethbridge TV Ltd. (CKKX-TV, Calgary) 150-w.

Burmis—NEW, Ch. 47, CBC (CBRT, Calgary) 588-w.

Calgary—CBRT, Ch. 16, CBC (CBXT, Edmonton) 3-w.

Cardston—CBRT-12, Ch. 2, CBC (CBRT, Calgary) 9-w.

Chateh—CBXAT-7, Ch. 5, CBC (CBXT, Edmonton) 151-w.

Coleman—CBRT-11, Ch. 17, CBC (CBRT, Calgary) 10-w.

Coleman—CISA-TV-3, Ch. 12, Lethbridge TV Ltd. (CISA-TV, Lethbridge) 10-w.

Coleman—CKCP-TV-1, Ch. 8, CFCN-TV Ltd. (CFCN-TV, Calgary) 5-w.

Coronation—CKRD-TV-1, Ch. 10, Westcom TV Group Ltd. (CKRD-TV, Red Deer) 98-w.

Coutts/Milk River—CBRT-16, Ch. 4, CBC (CBRT, Calgary) 420-w.

Cowley—CBRT-15, Ch. 27, CBC (CBRT, Calgary) 10-w.

Crimson Lake—CFMH-TV-2, Ch. 9, Sunwapta Bcstg. Ltd. (CFRN-TV, Edmonton) 5-w.

Daysland—CBXT-11, Ch. 40, CBC (CBXT, Edmonton) 100-w.

Drumheller—CBRT-14, Ch. 3, CBC (CBRT, Calgary) 10-w.

Drumheller—CFCN-TV-6, Ch. 10, CFCN TV Ltd. (CFCN-TV, Calgary) 5-w.

Drumheller—CICT-TV-1, Ch. 8, Calgary TV Ltd. (CICT-TV, Calgary) 10-w.

Etzikom—CBCA-TV-1, Ch. 12, CBC (CHAT-TV, Medicine Hat) 27-w.

Exshaw—CBRT-3, Ch. 6, CBC (CBRT, Calgary) 1-w.

Exshaw—CHGR-TV-1, Ch. 12, Royal Canadian Legion Branch 179 (CKKX-TV, Calgary) 5-w.

Exshaw—CHGR-TV-2, Ch. 7, Royal Canadian Legion Branch 179 (CFCN-TV, Calgary) 5-w.

Falher—CBXFT-2, Ch. 6, CBC (CBXFT, Edmonton) 3-w.

Forestburg—CBXT-12, Ch. 52, CBC (CBXT, Edmonton) 29-w.

Fort Chipewyan—CBXBT, Ch. 10, CBC (CBUT, Vancouver, B.C.) 9-w.

Fort McMurray—CBXFT-6, Ch. 12, CBC (CBXFT, Edmonton) 6-w.

Fort McMurray—CBXT-6, Ch. 9, CBC (CBXT, Edmonton) 6-w.

Fort McMurray—CHBA-TV, Ch. 7, John G. H. Abbot (CBXT, Edmonton) 1-w.

Fort Vermillion—CBXAT-5, Ch. 11, CBC (CBXT, Edmonton) 5-w.

Fox Creek—CBXT-7, Ch. 5, CBC (CBXT, Edmonton) 10-w.

Fox Lake—CBXAT-10, Ch. 9, CBC (CBXT, Edmonton) 10-w.

Grande Prairie—CBXAT, Ch. 10, CBC (CBXT, Edmonton) 36-w.

Grande Prairie—CBXFT-8, Ch. 19, CBC (CBXFT, Edmonton) 3-w.

Grande Prairie—CFRN-TV-1, Ch. 13, Sunwapta Bcstg. Ltd. (CFRN-TV, Edmonton) 32-w.

Gregoire—CJAB-TV-4, Ch. 7, Alberta Bcstg. Corp. (CFRN-TV, Edmonton) 5-w.

Gregoire—CJAB-TV-4, Ch. 7, Alberta Bcstg. Corp. (CFRN-TV, Edmonton) 5-w.

Gregoire—CKAB-TV-4, Ch. 12, Alberta Bcstg. Corp. Ltd. (CBXT, Edmonton) 5-w.

Grouard Mission—CKHP-TV, Ch. 18, Sunwapta Bcstg. Ltd. (CFRN-TV, Edmonton) 6-w.

Hand Hills-Drumheller—CFCN-TV-1, Ch. 12, CFCN TV Ltd. (CFCN-TV, Calgary) 40-kw.

Harvie Heights—CBRT-13, Ch. 22, CBC (CBRT, Calgary) 100-w.

High Level—CBXAT-4, Ch. 8, CBC (CBXT, Edmonton) 468-w.

High Prairie—CBXAT-2, Ch. 2, CBC (CBXT, Edmonton) 6-w.

Hinton—CBXFT-7, Ch. 3, CBC (CBXFT, Edmonton) 30-w.

Hinton—CBXT-3, Ch. 8, CBC (CBXT, Edmonton) 350-w.

Jasper—CBXT-4, Ch. 5, CBC (CBXT, Edmonton) 9-w.

Jean Cote—CBXAT-13, Ch. 31, CBC (CBXT, Edmonton) 10-w.

Jean Cote—CBXFT-10, Ch. 40, CBC (CBXFT, Edmonton) 10-w.

Jean D'Or—CBXAT-9, Ch. 13, CBC (CBXT, Edmonton) 28-w.

Lac La Biche—CBXT-5, Ch. 10, CBC (CBXT, Edmonton) 825-w.

Lac La Biche—CFRN-TV-5, Ch. 10, Sunwapta Bcstg. Ltd. (CFRN-TV, Edmonton) 1.225-kw.

Lake Louise—CBRT-4, Ch. 12, CBC (CBRT, Calgary) 10-w.

Lake Louise—CFLL-TV-1, Ch. 6, Lake Louise Community Assn. (CFCN-TV, Calgary) 1-w.

Lake Louise—CFLL-TV-2, Ch. 7, Lake Louise Community Assn. (CFAC-TV, Calgary) 1-w.

Lethbridge—CBRT-6, Ch. 10, CBC (CBRT, Calgary) 123-kw.

Lethbridge—CBXFT-3, Ch. 23, CBC (CBXFT, Edmonton) 620-w.

Lethbridge—CFCN-TV-5, Ch. 13, CFCN TV Ltd. (CFCN-TV, Calgary) 57-kw.

Lethbridge—CISA-TV-7, Ch. 7, Lethbridge TV Ltd. (CISA-TV, Lethbridge) 325-w.

Lougheed—CFRN-TV-7, Ch. 7, Sunwapta Bcstg. Ltd. (CFRN-TV, Edmonton) 5-w.

Manning—CBXAT-3, Ch. 12, CBC (CBXT, Edmonton) 2-w.

Maple Creek—CHAT-TV-2, Ch. 6, Monarch Bcstg. Co. Ltd. (CHAT-TV, Medicine Hat) 10-w.

Medicine Hat—CBXFT-11, Ch. 34, CBC (CBXFT, Edmonton) 619-w.

Medicine Hat—CFCN-TV-8, Ch. 8, CFCN TV Ltd. (CFCN-TV, Calgary) 6.7-kw.

Mildred Lake—CICM-TV-1, Ch. 6, The Muskeg Club (CBXT, Edmonton) 5-w.

Nimpkish—CFNV-TV-2, Ch. 6, Nimpkish Valley TV Society (CHEK-TV, Victoria, B.C.) 5-w.

Oyen—CFON-TV-1, Ch. 2, CFCN TV Ltd. (CFCN-TV, Calgary) 1.2-kw.

Oyen—CHAT-TV-4, Ch. 7, Oyen & District TV Assn. (CHAT-TV, Medicine Hat) 5-w.

Peace River—CBXAT-1, Ch. 7, CBC (CBXT, Edmonton) 4.8-kw.

Peace River—CBXFT-5, Ch. 9, CBC (CBXFT, Edmonton) 1-w.

Peace River—CFRN-TV-2, Ch. 3, Sunwapta Bcstg. Ltd. (CFRN-TV, Edmonton).

Pigeon Mountain—CFCN TV Ltd. (CFCN-TV, Calgary).

Pincher Creek—CBRT-9, Ch. 15, CBC (CBRT, Calgary) 10-w.

Pincher Creek—CHPC-TV-1, Ch. 9, Pincher Creek Community Centre Hall Society (CFAC-TV, Calgary) 5-w.

Pincher Creek—CHPC-TV-2, Ch. 11, Pincher Creek Community Centre Hall Society (CFCN-TV, Calgary) 1-w.

Pivot—CHAT-TV-1, Ch. 4, Monarch Bcstg. Co. Ltd. (CHAT-TV, Medicine Hat) 5.7-w.

Plamondon—CBXFT-9, Ch. 22, CBC (CBXFT, Edmonton) 1000-w.

Plamondon—CBXT-8, Ch. 4, CBC (CBXT, Edmonton) 10-w.

Provost—CITL-TV-2, Ch. 5, Mid-West TV Ltd. (CITL-TV, Lloydminster) 5-w.

Provost—CKSA-TV-4, Ch. 12, Mid-West TV Ltd. (CKSA-TV, Lloydminster) 5-w.

Rainbow Lake—CBXAT-8, Ch. 11, CBC (CBXT, Edmonton) 9-w.

Red Deer—CBXFT-4, Ch. 31, CBC (CBXFT, Edmonton) 2-w.

Red Deer—CFRN-TV-6, Ch. 8, Sunwapta Bcstg. Ltd. (CFRN-TV, Edmonton) 24-w.

Rocky Mountain Home—CFMH-TV-2, Ch. 12, Sunwapta Bcstg. Ltd. (CFRN-TV, Edmonton) 5-w.

Rosemary—CBRT-5, Ch. 11, CBC (CBRT, Calgary) 125.4-kw.

Slave Lake—CKHP-TV-1, Ch. 4, Sunwapta Bcstg. Ltd. (CFRN-TV, Edmonton) 320-w.

Slave Lake/Marten Mountain—CBXAT-11, Ch. 11, CBC (CBXT, Edmonton) 672-w.

Wabasca—CBXAT-12, Ch. 7, CBC (CBXT, Edmonton) 10-w.

Wainwright—CITL-TV-1, Ch. 6, Mid-West TV Ltd. (CITL-TV, Lloydminster) 5-w.

Wainwright—CKSA-TV-3, Ch. 8, Mid-West TV Ltd. (CKSA-TV, Lloydminster) 5-w.

Waterton Park—CBRT-7, Ch. 4, CBC (CBRT, Calgary) 9-w.

Waterton Park—CJWP-TV-1, Ch. 12, Waterton Lakes TV Assn. (CKKX-TV, Calgary) 5-w.

Waterton Park—CJWP-TV-2, Ch. 6, Waterton Lakes TV Assn. (CFCN-TV, Calgary) 5-w.

Whitcourt—CBXT-2, Ch. 9, CBC (CBXT, Edmonton) 9.4-kw.

Whitcourt—CFRN-TV-3, Ch. 12, Sunwapta Bcstg. Ltd. (CFRN-TV, Edmonton) 9.8-kw.

Canadian TV Stations—British Columbia

British Columbia

CJDC-TV

Dawson Creek

(Ch. 5)

Network Service: CBC.

Licensee: Mega Communications Ltd., 102nd Ave. & 9th St., Dawson Creek, B.C. V1G 2B6.

Studio: 901 102nd Ave., Dawson Creek, B.C. V1G 2B6.

Telephone: 604-782-3341. **Fax:** 604-782-1809.

Technical Facilities: Channel No. 5 (76-82 MHz). Authorized power: 15-kw visual, 10.75-kw aural. Antenna: 1500-ft. above av. terrain, 1300-ft. above ground, 3750-ft. above sea level, lat. 55° 43' 44", long. 120° 26' 42".

AM Affiliate: CJDC, 10-kw, 890 kHz.

News Service: Broadcast News.

Ownership: Mega Communications Ltd.

Began Operation: January 15, 1959.

Represented (sales): Airtime Television Sales (Canada); Brydson Media Sales International (US, E of Minneapolis).

Personnel:

H. L. Michaud, President & General Manager.
Morley Fountain, Engineer.
Louise Perdue, Traffic Manager.

Highest 30 Sec. Rate: \$250.

CFJC-TV

Kamloops

(Ch. 4)

Network Service: CBC.

Licensee: Jim Pattison Enterprises Ltd., 460 Pemberton Terrace, Kamloops, B.C. V2C 1T5.

Studio: 460 Pemberton Terrace, Kamloops, B.C. V2C 1T5.

Telephone: 604-372-3322. **Fax:** 604-374-0445.

Technical Facilities: Channel No. 4 (66-72 MHz). Authorized power: 4-kw visual, 0.4-kw aural. Antenna: 501-ft. above av. terrain, 100-ft. above ground, 2900-ft. above sea level, lat. 50° 40' 15", long. 120° 23' 50".

Transmitter: Dufferin Hill.

AM Affiliate: CFJC, 25-kw, 550 MHz.

FM Affiliate: C1FM-FM, 5-kw, 98.3 MHz.

News Service: Broadcast News.

Ownership: Jim Pattison Enterprises Ltd.

Began Operation: April 8, 1957.

Represented (sales): Western Broadcast Sales.

B-276

Personnel:

Rick Arnish, Vice President & General Manager.
Bill Reith, National Sales Coordinator.
Bryan White, General Sales Manager.
Kris Swamy, Assistant Chief Engineer.
Doug Collins, News Director.
Dave Somerton, Program & Marketing Director.
Bill Dinicol, Business Manager.

Rates: See CHBC-TV, Kelowna, B.C.

CHBC-TV

Kelowna

(Ch. 2)

Network Service: CBC.

Licensee: Okanagan Valley Television.

Studio: 342 Leon Ave., Kelowna, B.C. V1Y 6J2.

Telephone: 604-762-4535. **Fax:** 604-860-2422; 604-868-0662.

Technical Facilities: Channel No. 2 (54-60 MHz). Authorized power: 3.7-kw visual, 0.46-kw aural. Antenna: 3000-ft. above av. terrain, 98-ft. above ground, 4300-ft. above sea level, lat. 49° 58' 00", long. 119° 32' 00".

Transmitter: Blue Grouse Mountain.

Multichannel TV Sound: Stereo only.

News Service: Broadcast News.

Ownership: Western International Communications Inc.

Began Operation: September 21, 1957.

Represented (sales): Western Broadcast Sales (Canada).

Personnel:

Ron Evans, President & General Manager.
Terry Mahoney, Operations/Program Manager.
Monty Cordingley, General Sales Manager.
Dennis Gabelhouse, Local Sales Manager.
Gordon Vizzutti, News Director.
Keith Williams, Finance Director.
Larry Tisch, Chief Engineer.

Rates: On request. Sold in conjunction with CFJC-TV, Kamloops, BC.

CKPG-TV

Prince George

(Ch. 2)

Network Service: CBC.

Licensee: Monarch Bcstg. Ltd.

Studio: 1220 6th Ave., Prince George, B.C. V2L 3M8.

Telephone: 604-564-8861. **Fax:** 604-562-7681; 604-562-8159 (news).

Technical Facilities: Channel No. 2 (54-60 MHz). Authorized power: 4.6-kw visual, 0.46-kw aural. Antenna: 1082-ft. above av. terrain, 234-ft. above ground, 3518-ft. above sea level, lat. 54° 02' 47", long. 122° 53' 30".

Transmitter: Pilot Mountain.

AM Affiliate: CKPG, 10-kw, 550 kHz.

FM Affiliate: C1QI-FM, 9-kw, 101.3 MHz.

News Services: Broadcast News, Canadian Press, WTN.

Ownership: Monarch Broadcasting Co. Ltd.

Began Operation: August 20, 1961.

Represented (sales): Paul Mulvihill Ltd.; Messner & Co. Ltd. (Canada).

Personnel:

G. M. Leighton, General Manager.
 Brad Woodland, General Sales Manager.
 Thom Keene, Television Operations Manager.
 Ron Kellington, Chief Engineer.
 Brenda Levesque, Program Director.
 Julie Shakun, Business Manager.

Rates: On request.

CFTK-TV
Terrace
 (Ch. 3)

Network Service: CBC.

Licensee: Skeena Broadcasters (div. of Okanagan Skeena Group Ltd.), 4625 Lazelle Ave., Terrace, B.C. V8G 1S4.

Studio: 4625 Lazelle Ave., Terrace, B.C. V8G 1S4.

Telephone: 604-635-6316. Fax: 604-638-6320.

Technical Facilities: Channel No. 3 (60-66 MHz). Authorized power: 7.6-kw visual, 0.76-kw aural. Antenna: 1488-ft. above av. terrain, 23-ft. above ground, 3320-ft. above sea level, lat. 54° 31' 05", long. 128° 28' 15".

Transmitter: Copper Mountain, Terrace.

Satellite Earth Stations: 3 in operation.

AM Affiliate: CFTK, 1-kw, 590 kHz.

FM Affiliate: CJFW-FM, 2.5-kw, 103.1 MHz.

News Service: Broadcast News.

Ownership: Okanagan Skeena Group Ltd.

Began Operation: November 1, 1962.

Represented (sales): Alexander, Pearson & Dawson Inc. (Canada); Media Group West.

Personnel:

Bryan Edwards, President.
 Tim Maclean, Vice President.
 Harry Nutma, Chief Engineer.
 John Crawford, News Director.
 Chris Holtom, TV Operations Manager.
 Rod Cox, Treasurer.

Rates: On request.

CBUFT
Vancouver
 (Ch. 26)
 French Outlet

Network Service: SRC.

Licensee: Societe Radio-Canada, 1500 Bronson Ave., Ottawa, Ont.

1995 Edition

Studio: 700 rue Hamilton, Vancouver, B.C. V6B 2R5.

Mailing Address: Box 4600, Vancouver, B.C. V6B 2R5.

Telephone: 604-662-6000. Fax: 604-662-6161.

Technical Facilities: Channel No. 26 (542-548 MHz). Authorized power: 105.5-kw visual, 21.5-kw aural. Antenna: 2011-ft. above av. terrain, lat. 49° 21' 12", long. 122° 57' 18".

FM Affiliate: CBUF-FM, 100-kw, 97.7 MHz.

Ownership: Societe Radio-Canada (Group Owner).

Personnel:

Pauline Sincennes, General Manager.
 Robert Groulx, Station Manager.
 Arnold Reeves, Chief Engineer.
 Johanne Huard, Promotion & Marketing Director.
 Rene Myrand, News Director.
 Gerard Bazin, Business Manager.

Rates: On request.

CBUT
Vancouver
 (Ch. 2)
 English Outlet

Network Service: CBC.

Licensee: Canadian Bcstg. Corp., 1500 Bronson Ave., Ottawa, Ont. K1G 3J5.

Studio: 700 Hamilton St., Vancouver, B.C. V6B 4A2.

Mailing Address: Box 4600, Vancouver, B.C. V6B 4A2.

Telephone: 604-662-6000.

Technical Facilities: Channel No. 2 (54-60 MHz). Authorized power: 47.6-kw visual, 7.6-kw aural. Antenna: 2400-ft. above av. terrain, 190-ft. above ground, 2800-ft. above sea level, lat. 49° 21' 12", long. 122° 57' 18".

Transmitter: Mt. Seymour, North Vancouver.

AM Affiliate: CBU, 50-kw, 690 kHz.

FM Affiliate: CBU-FM, 100-kw, 105.7 MHz.

Ownership: Canadian Bcstg. Corp.

Began Operation: December 16, 1953.

Represented (sales): CBC National Selective Television Sales (Canada); Seltel Inc. (U.S.).

Personnel:

Doug Elphick, Regional Sales Manager.
 John Kennedy, Regional Director & Director of TV.
 Ian Munro, Regional Engineer.
 Rae Hull, Manager of Program Project Development.
 G. Gillespie, Manager, Film Services.
 Dieter Nachtigall, Television Production Manager.
 Ron Petrescue, Manager, Television Technical Services.

Rates: On request.

Canadian TV Stations—British Columbia

CHAN-TV

Vancouver

(Ch. 8)

Network Service: CTV.

Licensee: BCTV/Division of Westcom TV Group Ltd., Box 4700, Vancouver, B.C. V6B 4A3.

Studio: 7850 Enterprise St., Burnaby, B.C. V5A 1V7.

Telephone: 604-420-2288. **Fax:** 604-421-9427.

Technical Facilities: Channel No. 8 (180-186 MHz). Authorized power: 194-kw visual, 19.4-kw aural. Antenna: Directional, 2315-ft. above av. terrain, 250-ft. above ground, 3335-ft. above sea level, lat. 49° 21' 29", long. 122° 57' 09".

Transmitter: Seymour Mountain.

Multichannel TV Sound: Stereo and separate audio program.

Satellite Earth Stations: Harris, 6.1-meter C-band; Harris, 3.7-meter Ku-band; Harris, 4.5-meter C-band; Scientific-Atlanta, Standard Communications receivers.

News Services: ABC, Broadcast News, Canadian Press, CTV, UPC.

Ownership: Westcom TV Group Ltd.

Began Operation: October 31, 1960.

Represented (sales): Western Broadcast Sales (Canada); TeleRep Inc. (U.S.).

Personnel:

D. M. Holtby, Chairman.
Ron S. Bremner, President & Chief Executive Officer.
T. Negoro, Vice President, Engineering.
Frank J. Babich, Vice President, Sales & Marketing.
Roy W. Gardner, Vice President, Programming.
Tony Parsons, Vice President, News & Public Affairs.
Warren Olson, Vice President, Finance & Administration.
Karen Pinnell, Commercial Manager.
Brett Manlove, Retail Sales Manager.
H. Bateman, Director of Engineering.

Highest 30 Sec. Rate: \$4000 (Combination rate with CHEK-TV, Victoria).

CKVU-TV

Vancouver

(Ch. 10)

Network Service: None, independent.

Licensee: CanWest Pacific Television Inc., 180 W. 2nd Ave., Vancouver, B.C. V5Y 3T9.

Studio: 180 W. 2nd Ave., Vancouver, B.C. V5Y 3T9.

Telephone: 604-876-1344. **Fax:** 604-874-8225.

Technical Facilities: Channel No. 10 (192-198 MHz). Authorized power: 325-kw visual. Antenna: 182-ft. above av. terrain, 185-ft. above ground, 1953-ft. above sea level, lat. 48° 45' 13", long. 123° 29' 25".

Transmitter: Salt Spring Island.

Multichannel TV Sound: Stereo only.

Ownership: CanWest Pacific Television Inc.

Began Operation: September 1, 1976.

B-278

Represented (sales): CanVideo Television Sales Ltd.

Personnel:

Jim Rusnak, President & Chief Executive Officer.
Jack Tomik, General Sales Manager.
H. S. Kennard, Chief Engineer & Operations Manager.
George Froehlich, News Director.
Howard Slutskan, Program Director.
Diane Johnson, Promotion Director.

Highest 30 Sec. Rate: \$6000.

CHEK-TV

Victoria

(Ch. 6)

Network Service: CTV.

Licensee: CHEK-TV/Division of Westcom TV Group Ltd., 780 Kings Rd., Victoria, B.C. V8T 5A2.

Studio: 780 Kings Rd., Victoria, B.C. V8T 5A2.

Telephone: 604-383-2435. **Fax:** 604-384-7766.

Technical Facilities: Channel No. 6 (82-88 MHz). Authorized power: 100-kw visual, 10-kw aural. Antenna: 1628-ft. above av. terrain, 380-ft. above ground, 1680-ft. above sea level, lat. 48° 46' 28", long. 123° 10' 10".

Transmitter: Satuma Island, B.C.

Multichannel TV Sound: Stereo only.

Satellite Earth Stations: Andrew, 4.5-meter C-band; Scientific-Atlanta, 4.5-meter C-band; Scientific-Atlanta receivers.

News Services: Broadcast News, Canadian Press.

Ownership: Western International Communications Inc.

Began Operation: December 1, 1956.

Represented (sales): Western Broadcast Sales Ltd. (Canada); TeleRep Inc. (U.S.).

Personnel:

Ron Bremner, President.
Warren Olson, Vice President, Finance & Administration.
Roy Gardner, Vice President, Programming.
Tak Negoro, Vice President, Engineering.
Frank Babich, Vice President, Sales & Marketing.
Jim Nicholl, Vice President, Vancouver Island.
Johnny Michel, Executive Producer.
Dave Tidbury, Chief Engineer.
Rick Wiertz, News Director.

Highest 30 Sec. Rate: \$450.

British Columbia Repeater Stations

Adams Hill—CFJC-TV-8, Ch. 11, Inland Bcstrs. Ltd. (CFJC-TV, Kamloops) 5-w.

Alert Bay—CBUT-16, Ch. 11, CBC (CBUT, Vancouver) 154-w.

Alexis Creek—CHIL-TV-2, Ch. 11, Alexis Creek Community Club (CHAN-TV, Vancouver) 70-w.

Alexis Creek—CIAC-TV, Ch. 8, Alexis Creek Community Club (CFJC-TV, Kamloops) 5-w.

Alta Lake—CHWN-TV-1, Ch. 7, Whistler Mountain TV Society (CHEK-TV, Victoria) 1-w.

British Columbia—Canadian TV Stations

- Anahim Lake**—CIAL-TV-1, Ch. 5, Anahim Lake Community Assn. (CHAN-TV, Vancouver) 10-w.
- Anahim Lake**—NEW, Ch. 3, Anahim Lake Community Assn. (CFJC-TV, Kamloops) 1-w.
- Apex Mountain**—CHBC-TV-9, (CHBC-TV, Kelowna).
- Arola**—CJVO-TV, North Thompson-Yellowhead TV Assn. (CITV-TV, Edmonton, Alta.)
- Ashcroft**—CHAC-TV-2, Ch. 2, Ash Creek TV Society (CHAN-TV, Vancouver) 60-w.
- Ashcroft**—CJAC-TV-2, Ch. 10, Ash Creek TV Society (CFJC-TV, Kamloops) 5-w.
- Allin**—CFAT-TV-2, Ch. 4, Atlin Bcstg. Society (CBUT, Vancouver) 5-w.
- Avola**—CJVO-TV, Ch. 13, Avola TV Assn. (CHAN-TV, Vancouver) 10-w.
- Barriere**—CFDQ-TV, Ch. 8 (CHAN-TV, Vancouver).
- Barriere**—CFIB-TV, Ch. 7 (CHAN-TV, Vancouver).
- Barriere/Littlefort**—CKTV-TV-1, Ch. 12, Barriere/Littlefort TV Improvement Society (CFJC-TV, Kamloops) 10-w.
- Barriere/Littlefort**—CKTV-TV-2, Ch. 7, Barriere/Littlefort TV Improvement Society (CHAN-TV, Vancouver) 10-w.
- Bella Bella**—CKDI-TV-1, Ch. 9, Bella Coola Valley TV Society (CFTK-TV, Terrace) 5-w.
- Bella Coola**—CHVT-TV-1, Ch. 3, Bella Coola Valley TV Society (CFTK-TV, Terrace) 1-w.
- Bella Coola**—CHVT-TV-2, Ch. 13, Bella Coola Valley TV Society (CBUT, Vancouver) 5-w.
- Bennett & White Pass**—CFBW-TV, Ch. 4, British Columbia-Yukon Railway Co. (CBUT, Vancouver) 10-w.
- Blue River**—CFJC-TV-13, Ch. 11, North Thompson-Yellowhead TV Assn. (CFJC-TV, Kamloops) 10-w.
- Blue River**—NEW, Ch. 13, North Thompson-Yellowhead TV Assn., 8.4-w.
- Bonnington Falls**—CBUDT, Ch. 13, CBC (CBUT, Vancouver) 22-w.
- Boss Mountain**—CFJC-TV-16, Ch. 7, Inland Bcstrs. Ltd. (CFJC-TV, Kamloops) 8-w.
- Boston Bar**—CFJC-TV-1, Ch. 5, Fraser Canyon TV Assn. (CBC Northern Service, N.W.T.) 5-w.
- Boston Bar**—CJFC-TV-2, Ch. 3, Fraser Canyon TV Assn. (CHAN-TV, Vancouver) 35-w.
- Bowen Island**—CBUT-4, Ch. 13, CBC (CBUT, Vancouver) 10-w.
- Bowen Island**—CHAN-TV-2, Ch. 3, BCTV (CHAN-TV, Vancouver) 5-w.
- Brackendale**—CBUT-34, Ch. 35, CBC (CBUT, Vancouver) 27-w.
- Brackendale**—CHAN-TV-5, Ch. 9, British Columbia TV Bcstg. System Ltd. (CHAN-TV, Vancouver) 5-w.
- Brisco**—CIBR-TV, Ch. 11, Brisco Recreation Commission (CBUT, Vancouver) 5-w.
- Bullhead Mountain**—CJDC-TV-2, Ch. 8, Mega Communications (CJDC-TV, Dawson Creek) 49-w.
- Burns Lake**—CBCH-TV-2, Ch. 4, CBC (CFTK-TV, Terrace) 156-w.
- Burns Lake**—CKHS-TV, Ch. 13, Burns Lake & District TV Assn. (CHAN-TV, Vancouver) 10-w.
- Cache Creek**—CHAC-TV-1, Ch. 12, Ash Creek TV Society (CHAN-TV, Vancouver) 20-w.
- Cache Creek**—CJAC-TV-1, Ch. 10, Ash Creek TV Society (CFJC-TV, Kamloops) 5-w.
- Campbell River**—CBUT-8, Ch. 3, CBC (CBUT, Vancouver) 10-w.
- Campbell River**—CHEK-TV-5, Ch. 13, BCTV (CHEK-TV, Victoria) 3-kw.
- Canal Flats**—CBUBT-1, Ch. 12, CBC (CBUT, Vancouver) 510-w.
- Canoe**—CHBC-TV-8, Ch. 6, Okanagan Valley TV Co. Ltd. (CHBC-TV, Kelowna) 5-kw.
- Castlegar**—CBUAT-2, Ch. 5, CBC (CBUT, Vancouver) 10-w.
- Castlegar**—CKTN-TV-1, Ch. 3, BCTV (CHAN-TV, Vancouver) 10-w.
- Cathedral Point**—CFSB-TV-3, Ch. 13, South Bentinck & District TV Society (CFTK-TV, Terrace) 5-w.
- Cedarvale**—CFCC-TV-2, Ch. 3, Kitwanga Community Assn. (CFTK-TV, Terrace) 5-w.
- Celista**—CHBC-TV-6, Ch. 3, Okanagan Valley TV Co. Ltd. (CHBC-TV, Kelowna) 5-kw.
- Celista**—CHSH-TV, Ch. 7 (CHAN-TV, Vancouver).
- Chase (Adams Hill)**—CFJC-TV-8, Ch. 8, Inland Bcstrs. Ltd. (CFJC-TV, Kamloops) 25-w.
- Chase (Adams Hill)**—CHSH-TV-2, Ch. 13, Shuswap Lakes TV Society (CHAN-TV, Vancouver) 40-w.
- Chase (White Lake)**—CHSH-TV-1, Ch. 7, Shuswap Lakes TV Society (CHAN-TV, Vancouver) 71-w.
- Cherryville**—CJCC-TV-1, Ch. 13, Cherryville Community Club (CHAN-TV, Vancouver) 10-w.
- Cherryville**—CJWR-TV-1, Ch. 10, Cherryville Community Club (CHBC-TV, Kelowna) 5-w.
- Chetwynd**—CBCD-TV-2, Ch. 7, CBC (CJDC-TV, Dawson Creek) 16-w.
- Chilliwack**—CBUFT-6, Ch. 14, CBC (CBUFT, Vancouver) 480-w.
- Chilliwack**—CBUT-2, Ch. 3, CBC (CBUT, Vancouver) 590-w.
- Chilliwack**—CHAN-TV-1, Ch. 11, BCTV (CHAN-TV, Vancouver) 5-w.
- Christina Lake**—CBUAT-7, Ch. 13, CBC (CBUT, Vancouver) 110-w.
- Clearwater**—CHCW-TV-1, Ch. 2, Clearwater District Chamber of Commerce (CFJC-TV, Kamloops) 5-w.
- Clearwater**—CHCW-TV-2, Ch. 10, Clearwater District Chamber of Commerce (CHAN-TV, Vancouver) 5-w.
- Clinton**—CFJC-TV-4, Ch. 9, Inland Broadcasters Ltd. (CFJC-TV, Kamloops) 204-w.
- Clinton**—CHTS-TV-1, Ch. 13, Clinton & District TV Society (CHAN-TV, Vancouver) 80-w.
- Coal Harbour**—CBUT-20, Ch. 8, CBC (CBUT, Vancouver) 7-w.
- Coal Harbour**—CHEK-TV-4, Ch. 10, BCTV (CHEK-TV, Victoria) 5-w.
- Courtenay**—CBUT-1, Ch. 9, CBC (CBUT, Vancouver) 625-w.
- Courtenay**—CHAN-TV-4, Ch. 11, BCTV (CHAN-TV, Vancouver) 17-kw.

Canadian TV Stations—British Columbia

- Courtenay**—CKVU-TV, Ch. 5, Whistler Mountain TV Society (CKVU-TV, Vancouver) 1-w.
- Cranbrook**—CBUBT-7, Ch. 10, CBC (CBUT, Vancouver) 900-w.
- Cranbrook**—CFCN-TV-9, Ch. 5, CFCN-TV (CFCN-TV, Calgary, Alta.) 10-w.
- Crawford**—CBUCT-1, Ch. 5, CBC (CBUT, Vancouver) 842-w.
- Crescent Valley**—CBUCT-4, Ch. 33, CBC (CBUT, Vancouver) 180-w.
- Crescent Valley**—CHMS-TV-1, Ch. 5, Mount Sentinel TV Cooperative (KXLY-TV, Spokane, WA) 5-w.
- Creston**—CBUCT-2, Ch. 3, CBC (CBUT, Vancouver) 142-w.
- Creston**—CKTN-TV-4, Ch. 12, BCTV (CHAN-TV, Vancouver) 10-w.
- Dawson Creek**—CBUFT-5, Ch. 33, CBC (CBUFT, Vancouver) 470-w.
- Dawson Creek**—CFSN-TV, Ch. 10, Dawson Creek Hypervista Communications Assn. (CFRN-TV, Edmonton, Alta.) 10-w.
- Donald Station**—CBUBT-4, Ch. 3, CBC (CBUT, Vancouver) 6-w.
- East Georgie**—CKHF-TV-1, Ch. 9, Stewart Community Club (CFTK-TV, Terrace) 5-w.
- Enderby**—CFEN-TV-1, Ch. 4, Enderby & District TV Syndicate (CHAN-TV, Vancouver) 5-w.
- Enderby**—CFEN-TV-2, Ch. 11, Enderby & District TV Syndicate (CHAN-TV, Vancouver) 47-w.
- Enderby**—CHBC-TV-5, Ch. 16, Okanagan Valley TV Co. Ltd. (CHBC-TV, Kelowna) 260-w.
- Erle**—CBUAT-4, Ch. 13, CBC (CBUT, Vancouver) 1-w.
- Falkland**—CFWS-TV-1, Ch. 10, Falkland-Westwold TV Society (CHBC-TV, Kelowna) 5-w.
- Falkland/Westwold**—CFAW-TV, Ch. 12, Falkland-Westwold TV Society (CHAN-TV, Vancouver) 10-w.
- Fernie**—CBUBT-8, Ch. 21, CBC (CBUT, Vancouver) 30-w.
- Fernie**—CBUBT-9, Ch. 8, CBC (CBUT, Vancouver) 59-w.
- Fernie**—CFCN-TV-10, Ch. 3, N.A. (CFCN-TV, Calgary, Alta.) 10-w.
- Field**—CFYF-TV-1, Ch. 4, Golden TV Ltd. (CFCN-TV, Calgary, Alta.) 1-w.
- Field**—CFYF-TV-2, Ch. 2, Golden TV Ltd. (CFAC-TV, Calgary, Alta.) 1-w.
- Fort Fraser**—CBCB-TV-2, Ch. 6, CBC (CKPG-TV, Prince George) 35-w.
- Fort St. James**—CBCB-TV-3, Ch. 7, CBC (CKPG-TV, Prince George) 5-w.
- Fort St. James**—CFFS-TV, Ch. 3 (CHAN-TV, Vancouver).
- Fort St. James**—CFSJ-TV-1, Ch. 10, Fort St. James TV Society (CHAN-TV, Vancouver) 6-w.
- Fort St. John**—CBCD-TV-3, Ch. 9, CBC (CJDC-TV, Dawson Creek) 180-w.
- Fountain**—CFDF-TV-1, Ch. 5, Lillooet-Camelsfoot TV Assn. (CHAN-TV, Vancouver) 32-w.
- Fraser Lake**—CFFL-TV-1, Ch. 9, Fraser Lake & District Rebroadcasting Society (CHAN-TV, Vancouver) 10-w.
- Fruitvale/Montrose**—CBUAT-3, Ch. 9, CBC (CBUT, Vancouver) 85-w.
- Glenannan**—NEW, Ch. 3, Fraser Lake & District Rebroadcasting Society (CHAN-TV, Vancouver) 5-w.
- Gold Bridge**—CJGB-TV-1, Ch. 6, Bridge River Community Recreational Society (CHAN-TV, Vancouver) 5-w.
- Gold Bridge**—CJGB-TV-2, Ch. 3, Bridge River Community Recreational Society (CFJC-TV, Kamloops) 5-w.
- Gold River**—CBUT-12, CBC (CBUT, Vancouver) 3.5-w.
- Golden**—CBUBT-2, Ch. 13, CBC (CBUT, Vancouver) 50-w.
- Grand Forks**—CBUT-37, Ch. 5, CBC (CBUT, Vancouver) 60-w.
- Grand Forks**—CISR-TV-1, Ch. 7, BCTV (CHAN-TV, Vancouver) 10-w.
- Granisle**—CIGR-TV-1, Ch. 7, Granisle TV Society (CHAN-TV, Vancouver) 1-w.
- Granisle (Snowshoe Island)**—CHTL-TV-2, Ch. 6, Fulton River Recreation Commission (CFTK-TV, Terrace) 5-w.
- Greenwood**—CBUT-31, Ch. 31, CBC (CBUT, Vancouver) 60-w.
- Gribbell Island/Hartley**—CFGI-TV-1, Ch. 12, Skeena Broadcasters Ltd. (CFTK-TV, Terrace) 5-w.
- Harrison Hot Springs**—CBUT-23, Ch. 13, CBC (CBUT, Vancouver) 30-w.
- Hendrix Lake**—CIHL-TV, Ch. 12, Hendrix Lake TV Society (CHAN-TV, Vancouver) 8-w.
- Hixon**—CKPG-TV-1, Ch. 10, Monarch Bcst. Ltd. (CKPG-TV, Prince George) 10-w.
- Holberg**—CBUT-21, Ch. 2, CBC (CBUT, Vancouver) 20-w.
- Holberg**—CFKY-TV-1, Ch. 4, The West Quatsino Radio & TV Society (CHEK-TV, Victoria) 5-w.
- Holberg**—CFSH-TV-1, Ch. 8, Canadian Forces Station (CHEK-TV, Victoria) 5-w.
- Hope**—CBUT-6, Ch. 9, CBC (CBUT, Vancouver) 10-w.
- Houston**—CBCB-TV-1, Ch. 2, CBC (CFTK-TV, Terrace) 98-w.
- Houston**—CFHO-TV, Ch. 8, Houston-Smithers Rebroadcasting Society (CHAN-TV, Vancouver) 132-w.
- Invermere**—CBUBT-3, Ch. 2, CBC (CBUT, Vancouver) 9-w.
- Invermere**—CFWL-TV-1, Ch. 8, CFCN TV Ltd. (CFCN-TV, Calgary, Alta.) 10-w.
- Jubilee Mountain**—CFWL-TV-2, Ch. 8, Invermere District TV Co. Ltd. (CFCN-TV, Calgary, Alta.) 5-w.
- Kamloops**—CBUFT-2, Ch. 50, CBC (CBUFT, Vancouver) 200-w.
- Kamloops**—CHKM-TV, Ch. 6, BCTV (CHAN-TV, Vancouver) 4-kw.
- Kelowna**—CBUFT-1, Ch. 21, CBC (CBUFT, Vancouver) 20-w.
- Kelowna**—CHKL-TV, Ch. 5, BCTV (CHAN-TV, Vancouver) 4-kw.
- Kemano**—NEW, Ch. 11, Nanika Cultural Society (CBC English network, Ont.) 5-w.
- Keremeos**—CHKC-TV-1, Ch. 9, Keremeos-Cawston TV Society (CHBC-TV, Kelowna) 5-w.
- Kincolith**—CKPI-TV-1, Kincolith Band Council Developments Ltd. (CFTK-TV, Terrace) 10-w.
- King Island**—CHVT-TV-1, Ch. 9, Bella Coola Valley TV Society (CBUT, Vancouver) 5-w.
- Kitimat**—CBUFT-7, Ch. 8, CBC (CBUFT, Vancouver) 20-w.
- Kitwancool**—CHKI-TV-1, Ch. 10, Vernon Smith (CFTK-TV, Terrace) 1-w.
- Kitwanga**—CHKI-TV, Ch. 6, Vernon Smith (CFTK-TV, Terrace) 5-w.

Kitwanga—NEW, Ch. 11, Kitwanga Community Assn. (CFTK-TV, Terrace) 5-w.

Klemtu—CFKK-TV-1, Ch. 2, Klemtu TV Society (CFTK-TV, Terrace) 5-w.

Kwatna Bay—CKKB-TV-1, Ch. 12, Allison Logging Co. Ltd. (CFTK-TV, Terrace) 5-w.

Lalakata Point—CFSB-TV-1, Ch. 11, South Bentinck & District TV Society (CFTK-TV, Terrace) 5-w.

Legate Creek—CFCC-TV-1, Ch. 7, Kitwanga Community Assn. (CFTK-TV, Terrace) 5-w.

Lillooet—CFDF-TV-2, Ch. 13, Lillooet-Camelsfoot TV Assn. (CHAN-TV, Vancouver) 5-w.

Lillooet—CFJC-TV-1, Ch. 2, Lillooet & District TV Assn. (CFJC-TV, Kamloops) 5-w.

Lillooet—CILY-TV-1, Ch. 8, Lytton & District TV Assn. (CHAN-TV, Vancouver) 10-w.

Louise Island—CFBA-TV-1, Ch. 3, Beattie Anchorage Community Assn. (CFTK-TV, Terrace) 5-w.

Lumby—CHID-TV-1, Ch. 4, Lumby & District TV Assn. (CHBC-TV, Kelowna) 5-w.

Lumby—CHID-TV-2, Ch. 9, Lumby & District TV Assn. (CHAN-TV, Vancouver) 10-w.

Lytton—CHWS-TV-2, Ch. 11, Lytton & District TV Assn. (CFJC-TV, Kamloops) 10-w.

Lytton—CILY-TV-2, Ch. 8, Lytton & District TV Assn. (CHAN-TV, Vancouver) 10-w.

Mabel Lake—CHPP-TV-1, Ch. 8, Kingfisher Community Club (CHBC-TV, Kelowna) 5-w.

Mabel Lake/Hupel—CHPL-TV-1, Ch. 13, Kingfisher Community Club (CHAN-TV, Vancouver) 10-w.

MacKenzie—CIMK-TV-1, Ch. 9, MacKenzie Communications Committee (CHAN-TV, Vancouver) 10-w.

MacKenzie—CKPG-TV-4, Ch. 6, Monarch Bcstg. Ltd. (CKPG-TV, Prince George) 100-w.

Madeira Park—CBUT-36, Ch. 31, CBC (CBUT, Vancouver) 334-w.

Malakwa—CFFI-TV-1, Ch. 4, Malakwa Community Centre Assn. (CHBC-TV, Kelowna) 5-w.

Malakwa—CFFI-TV-2, Ch. 11, Malakwa Community Centre Assn. (CHAN-TV, Vancouver) 34-w.

Martin Bay—CHMB-TV, Ch. 13, Ocean Falls Communications Society (CBUT, Vancouver) 2-w.

McClure—NEW, Ch. 3, Barriere-Little Fort TV Improvement Society (CFJC-TV, Kamloops) 10-w.

Merritt—CFJC-TV-3, Ch. 8, Inland Bcstrs. Ltd. (CFJC-TV, Kamloops) 5-kw.

Midway—CIII-TV-7, Ch. 7, CBC (CBUT, Vancouver) 22-w.

Mission Ridge—CFJC-TV-17, Ch. 5, Howard F. Johnston (CFJC-TV, Kamloops) 62-w.

Monte Lake—CJML-TV-1, Ch. 8, The Monte Lake TV Satellite Assn. (CFJC-TV, Kamloops) 5-w.

Moyie—CBUBT-14, Ch. 8, CBC (CBUT, Vancouver) 77-w.

Moyie—CFCN-TV-12, Ch. 8, CFCN Communications Ltd. (CFCN-TV, Calgary, Alta.) 5-w.

1995 Edition

Mt. Dolly—CKHF-TV-2, Ch. 11, Stewart Community Club (CFTK-TV, Terrace) 5-w.

Mt. Hamilton—CFHM-TV-1, Ch. 7, Hamilton Mountain Community TV & Recreation Assn. (CFJC-TV, Kamloops) 5-w.

Mt. Hamilton—CFHM-TV-2, Ch. 9, Hamilton Mountain Community TV & Recreation Assn. (CHAN-TV, Vancouver) 10-w.

Mt. McDonald—CBUT-27, Ch. 59, CBC (CBUT, Vancouver) 48-w.

Mt. Poole—CHQC-TV-1, Ch. 4, Sandspit & District TV Society (CFTK-TV, Terrace) 5-w.

Mt. Timothy—CFJC-TV-6, Ch. 5, Inland Bcstrs. Ltd. (CFJC-TV, Kamloops) 980-w.

Nakusp—CJNP-TV-1, Ch. 2, Arrow Lakes TV Society (CHBC-TV, Kelowna) 5-w.

Nakusp—CJNP-TV-2, Ch. 4, Arrow Lakes TV Society (KXLY-TV, Spokane, WA).

Nakusp—CJNP-TV-3, Ch. 7, Arrow Lakes TV Society (CHAN-TV, Vancouver) 3-w.

Narrows Inlet—CHNI-TV, Ch. 10, BCFP TV Society (CHEK-TV, Victoria) 1-w.

Nelson—CBUCT, Ch. 9, CBC (CBUT, Vancouver) 940-w.

Nelson—CKTN-TV-3, Ch. 3, BCTV (CHAN-TV, Vancouver) 330-w.

New Denver—CBUCT-6, Ch. 17, CBC (CBUT, Vancouver) 696-w.

New Denver—CHSL-TV-1, Ch. 6, New Denver-Silverton Cooperative TV Society (KREM-TV, Spokane, WA) 5-w.

New Denver/Silverton—CHJV-TV, Ch. 13, New Denver-Silverton Cooperative TV Society (CHAN-TV, Vancouver) 1-w.

Newcastle Ridge—CFKB-TV-1, Ch. 7, Alert Bay & District TV Society (CHEK-TV, Victoria) 5-w.

Nicola—CFJC-TV-12, Jim Pattison Enterprises Ltd. (CFJC-TV, Kamloops).

Nine Mile Mountain—CFST-TV-1, Ch. 9, Skeena TV Assn. (CFTK-TV, Terrace) 5-w.

Ocean Falls—CFOF-TV, Ch. 2, Ocean Falls Communications Society (CBUT, Vancouver) 5-w.

Olalla—CHKC-TV-2, Ch. 6, Keremeos-Cawston TV Society (CHBC-TV, Kelowna) 5-w.

Olalla—CHKC-TV-5, Ch. 11, Keremeos-Cawston TV Society (CHAN-TV, Vancouver) 10-w.

Oliver/Osoyoos—CHBC-TV-3, Ch. 8, Okanagan Valley TV Co. Ltd. (CHBC-TV, Kelowna) 100-w.

Oliver/Osoyoos—CKKM-TV, Ch. 3, BCTV (CHAN-TV, Vancouver) 930-w.

100 Mile House—CITM-TV, Ch. 3, BCTV (CHAN-TV, Vancouver) 720-w.

Passmore—CHMS-TV-2, Ch. 7, Mount Sentinel TV Cooperative (KXLY-TV, Spokane, WA) 5-w.

Pavilion Lake—CIPV-TV, Ch. 12, Pavilion Lake Residents & Prop. Owners Assn. (CHAN-TV, Vancouver) 1-w.

Peachland—CHPT-TV-1, Ch. 4, Peachland Communications Society (CHBC-TV, Kelowna) 5-w.

Peachland—CIPL-TV, Ch. 9, Peachland Communications Society (CHAN-TV, Vancouver) 10-w.

Pearse Island—CKPI-TV-1, Ch. 4, Kincolith Band Council Development Ltd. (CFTK-TV, Terrace) 5-w.

Pemberton—CHPV-TV-1, Ch. 9, Pemberton TV Society (CHEK-TV, Victoria) 2-w.

Canadian TV Stations—British Columbia

- Penticton**—CHBC-TV-1, Ch. 13, Okanagan Valley TV Co. Ltd. (CHBC-TV, Kelowna) 300-w.
- Penticton**—CHKL-TV-1, Ch. 10, BCTV (CHAN-TV, Vancouver) 1-w.
- Phoenix**—CBUT-30, Ch. 15, CBC (CBUT, Vancouver) 740-w.
- Pitt River**—CIPT-TV, Ch. 10, BCFP TV Society (CHEK-TV, Victoria) 1-w.
- Port Alberni**—CBUFT-8, Ch. 8, SRC (CBUFT, Vancouver) 10-w.
- Port Alberni**—CBUT-3, Ch. 4, CBC (CBUT, Vancouver) 10-w.
- Port Alberni**—CHEK-TV-3, Ch. 11, BCTV (CHEK-TV, Victoria) 10-w.
- Port Alice**—CBUT-17, Ch. 10, CBC (CBUT, Vancouver) 77-w.
- Port Alice**—CKPA-TV-1, Ch. 2, H. V. Hartford (CHEK-TV, Victoria) 14-w.
- Port Alice**—CKPA-TV-2, Ch. 7, Rayonier Canada (CHEK-TV, Victoria) 10-w.
- Port Hardy**—CBUT-19, Ch. 6, CBC (CBUT, Vancouver) 226-w.
- Port Hardy**—CFKB-TV-3, Ch. 3, Alert Bay & District TV Society (CHEK-TV, Victoria) 5-w.
- Port McNeill**—CBUT-18, Ch. 2, CBC (CBUT, Vancouver) 27-w.
- Port Renfrew**—CJTV-TV-1, Ch. 11, Port Renfrew Community Assn. (CHAN-TV, Vancouver) 5-w.
- Pouce Coupe**—CBCD-TV-1, Ch. 7, CBC (CJDC-TV, Dawson Creek) 10-w.
- Prince George**—CBUFT-4, Ch. 4, CBC (CBUFT, Vancouver) 36-w.
- Prince George**—CFGV-TV, Ch. 12, BCTV (CHAN-TV, Vancouver) 1.9-kw.
- Prince Rupert**—CFTK-TV-1, Ch. 6, Skeena Broadcasters Ltd. (CFTK-TV, Terrace) 1-w.
- Princeton**—CBCV, Ch. 6, CBC (CHBC-TV, Kelowna) 5-w.
- Princeton**—CHGP-TV-1, Ch. 5, Princeton TV Ltd. (CBC English network, Ont.) 5-w.
- Princeton**—CHNJ-TV-1, Ch. 11, Princeton TV Ltd. (CHAN-TV, Vancouver) 5-w.
- Pritchard**—CFJC-TV-19, Ch. 2, Jim Pattison Enterprises Ltd. (CFJC-TV, Kamloops) 10-w.
- Pritchard**—CHKM-TV-1, Ch. 9, BCTV (CHAN-TV, Vancouver) 7-w.
- Promontory Mountain**—CFJC-TV-12, Ch. 10, Inland Bcstrs. Ltd. (CFJC-TV, Kamloops) 5-kw.
- Puntzi**—CKPM-TV-1, Ch. 2, Puntzi TV Assn. (CHAN-TV, Vancouver) 10-w.
- Quesnel**—CFJC-TV-11, Ch. 7, Inland Bcstrs. Ltd. (CFJC-TV, Kamloops) 5-kw.
- Quesnel**—CITM-TV-2, Ch. 8, BCTV (CHAN-TV, Vancouver) 32-w.
- Quesnel**—CKPG-TV-5, Ch. 13, Monarch Bcst. Ltd. (CKPG-TV, Prince George) 100-w.
- Radium Hot Springs**—CBUBT-5, Ch. 77, CBC (CBUT, Vancouver) 200-w.
- Revelstoke/Begbie**—CHKL-TV-3, Ch. 7, BCTV (CHAN-TV, Vancouver) 10-w.
- Revelstoke/Begbie**—CHRP-TV-2, Ch. 9, Okanagan Valley TV Co. Ltd. (CHBC-TV, Kelowna) 10-w.
- Rimrock**—CKRR-TV-1, Ch. 9, Alexandria Community Hall Society (CFJC-TV, Kamloops) 5-w.
- Rimrock**—CKRR-TV-2, Ch. 11, E. J. Bourdon (CHAN-TV, Vancouver) 5-w.
- River Jordan**—CHEK-TV-2, Ch. 11, BCTV (CHEK-TV, Victoria) 10-w.
- Rock Creek**—CBUT-33, Ch. 33, CBC (CBUT, Vancouver) 100-w.
- Ruby Creek**—CBUT-26, Ch. 25, CBC (CBUT, Vancouver) 5-w.
- Salmo**—CBUAT-5, Ch. 10, CBC (CBUT, Vancouver) 5-w.
- Salmon Arm**—CFSA-TV-1, Ch. 13, Salmon Arm & District Chamber of Commerce (CHAN-TV, Vancouver) 40-w.
- Salmon Arm**—CHBC-TV-4, Ch. 9, Okanagan Valley TV Co. Ltd. (CHBC-TV, Kelowna) 199-w.
- San Josef/CFS Holberg**—CFHH-TV, Ch. 13, Lt. Col. C. G. Harvey-Clark (CBUT, Vancouver) 1-w.
- Santa Rosa**—CISR-TV, Ch. 83, BCTV (CHAN-TV, Vancouver) 10-kw.
- Savona**—CFSC-TV-1, Ch. 13, Savona Community Assn. (CHAN-TV, Vancouver) 4-w.
- Savona**—CFSC-TV-2, Ch. 8, Savona Community Assn. (CFJC-TV, Kamloops) 5-w.
- Sechelt**—CBUT-35, Ch. 19, CBC (CBUT, Vancouver) 100-w.
- Shalath**—CJBT-TV-1, Ch. 11, Bridge River Community Recreational Society (CHAN-TV, Vancouver) 10-w.
- Shalath**—CJBT-TV-2, Ch. 5, Bridge River Community Recreational Society (CFJC-TV, Kamloops) 5-w.
- Silver Lake**—NEW, Ch. 7, BCFP TV Society (CBUT, Vancouver) 1-w.
- Sixteen Mile House**—CHCS-TV-1, Ch. 7, Sixteen Mile TV Society (CHAN-TV, Vancouver) 10-w.
- Skaha Lake**—CHBC-TV-7, Ch. 7, Okanagan Valley TV Co. Ltd. (CHBC-TV, Kelowna) 5-kw.
- Slocan**—CBUCT-5, Ch. 39, CBC (CBUT, Vancouver) 4-w.
- Smithers**—CBCH-TV-3, Ch. 5, CBC (CFTK-TV, Terrace) 27-w.
- Smithers**—CFHO-TV-1, Ch. 13, Houston-Smithers Rebroadcasting Society (CHAN-TV, Vancouver) 99-w.
- Soda Creek**—CKSC-TV-1, Ch. 4, McLeese Lake Recreation Commission (CFJC-TV, Kamloops) 1-w.
- Soda Creek**—CKSC-TV-2, Ch. 10, McLeese Lake Recreation Commission (CHAN-TV, Vancouver) 1-w.
- Sointula**—CFKB-TV-4, Ch. 5, Alert Bay & District TV Society (CHEK-TV, Victoria) 5-w.
- Sooke**—CBUT-28, Ch. 3, CBC (CBUT, Vancouver) 10-w.
- Sooke**—CHEK-TV-1, Ch. 13, CHEK-TV Ltd. (CHEK-TV, Victoria) 5-w.
- South Bentinck Arm**—CFSB-TV-2, Ch. 13, South Bentinck & District TV Society (CFTK-TV, Terrace) 5-w.
- Sparwood**—CFCN-TV-11, Ch. 6, CFCN TV Ltd. (CFCN-TV, Calgary, Alta.) 5-w.
- Sparwoods**—CBUBT-10, Ch. 11, CBC (CBUT, Vancouver) 99-w.
- Spences Bridge**—CJNA-TV-1, Ch. 3, Spences Bridge Community Club (CFJC-TV, Kamloops) 5-w.
- Spences Bridge**—CJNA-TV-2, Ch. 7, Spences Bridge Community Club (CHAN-TV, Vancouver) 35-w.
- Spences Bridge**—NEW, Ch. 9, Spences Bridge Community Club (CBC Northern Service, N.W.T.) 10-w.

Spillimacheen—CBUBT-6, Ch. 69, CBC (CBUT, Vancouver) 93-w.
Squamish—CBUT-5, Ch. 11, CBC (CBUT, Vancouver) 5-w.
Squamish—CHAN-TV-3, Ch. 7, BCTV (CHAN-TV, Vancouver) 5-w.
Tabor Mountain—CBUHT, Ch. 78, CBC (CBUT, Vancouver) 5-w.
Taghum—CKTN-TV-2, Ch. 23, BCTV (CHAN-TV, Vancouver) 10-w.
Tahsis—CBUT-14, Ch. 9, CBC (CBUT, Vancouver) 9-w.
Tasu—CFAL-TV-1, Ch. 11, Tasu TV Society (CFTK-TV, Terrace) 5-w.
Tatla Lake—CIAL-TV-2, Ch. 9, Anahim Lake Community Assn. (CFJC-TV, Kamloops) 10-w.
Tatla Lake—NEW, Ch. 11, Anahim Lake Community Assn. (CFJC-TV, Kamloops) 1-w.
Taylor—CBCD-TV-4, Ch. 12, CBC (CJDC-TV, Dawson Creek) 10-w.
Terrace—CBUFT-3, Ch. 11, CBC (CBUT, Vancouver) 660-w.
Tete Jaune—CBUHT-4, Ch. 10, CBC (CBUT, Vancouver) 21-w.
Topley Landing—CIGR-TV, Ch. 11, Granisle TV Society (CHAN-TV, Vancouver) 10-w.
Topley Landing (Shoulder Mountain)—CHTL-TV-1, Ch. 9, Fulton River Recreation Commission (CFTK-TV, Terrace) 1000-w.
Trail—CBUAT, Ch. 11, CBC (CBUT, Vancouver) 3.3-kw.
Trail-Rosland—CKTN-TV, Ch. 8, BCTV (CHAN-TV, Vancouver) 4.4-kw.
Tumbler Ridge—NEW, Ch. 9, Tumbler Ridge TV Society (CFTM-TV, Montreal, P.Q.) 5-w.
Tumbler Ridge—NEW, Ch. 13, Tumbler Ridge TV Society (CHAN-TV, Vancouver) 5-w.
Ucluelet—CKUP-TV-1, Ch. 9 (CHAN-TV, Vancouver).
Vanderhoof—CBCB-TV-1, Ch. 18, CBC (CKPG-TV, Prince George) 10-w.
Vanderhoof—CKIN-TV-1, Ch. 5, Kinsmen Club of Vanderhoof (CHAN-TV, Vancouver) 5-w.
Vavenby—CKVA-TV-1, Ch. 8, Vavenby Community & Recreation Commission (CHAN-TV, Vancouver) 1-w.
Vavenby—CKVB-TV, Ch. 13, Vavenby Community & Recreation Commission (CFJC-TV, Kamloops) 10-w.
Vernon—CHBC-TV-2, Ch. 7, Okanagan Valley TV Co. Ltd. (CHBC-TV, Kelowna) 310-w.
Vernon—CHKL-TV-2, Ch. 12, BCTV (CHAN-TV, Vancouver) 564-w.
Wakeman Sound—CJWS-TV, Ch. 7, BCFP TV Society (CHEK-TV, Victoria) 1-w.
Wakeman Sound—NEW, Ch. 9, BCFP TV Society (CBUT, Vancouver) 1-w.
Wells/Barkerville—CKWB-TV, Ch. 11, Wells TV Committee (CHAN-TV, Vancouver) 10-w.
Whistler—CBUWT, Ch. 13, CBC (CBUT, Vancouver) 107-w.
Whistler—CHAN-TV-7, Ch. 9 (CHAN-TV, Vancouver).
Williams Lake—CFJC-TV-5, Ch. 8, Inland Bcstrs. Ltd. (CFJC-TV, Kamloops) 5-kw.
Williams Lake—CITM-TV-1, Ch. 13, BCTV (CHAN-TV, Vancouver) 32-w.

Wilson Creek—CHAN-TV-6, Ch. 6, BCTV (CHAN-TV, Vancouver) 10-w.
Winlaw—CBUCT-3, Ch. 12, CBC (CBUT, Vancouver) 45-w.
Woss Camp—CBUT-13, Ch. 12, CBC (CBUT, Vancouver) 447-w.
Yale—CHYT-TV-1, Ch. 4, The Yale Ratepayers Assn. (CBUT, Vancouver) 5-w.

Manitoba

CKX-TV

Brandon

(Ch. 5)

Network Service: CBC.

Licensee: Western Manitoba Bcstrs. Ltd., 2940 Victoria Ave., Brandon, Man. R7B 0N2.

Studio: 2940 Victoria Ave., Brandon, Man. R7B 0N2.

Mailing Address: Box 1150, Brandon, Man. R7A 6A5.

Telephone: 204-728-1150.

Technical Facilities: Channel No. 5 (76-82 MHz). Authorized power: 41.7-kw visual. Antenna: 1254-ft. above av. terrain, 1335-ft. above ground, 2651-ft. above sea level, lat. 49° 44' 33", long. 100° 07' 84".

Transmitter: 12-mi. S of Brandon.

AM Affiliate: CKX, 50-kw, 1150 kHz (CBC).

News Service: Broadcast News.

Ownership: Western Manitoba Bcstrs. Ltd.

Began Operation: January 28, 1955.

Represented (sales): All-Canada Radio & Television Ltd.

Personnel:

Stuart Craig, President & Managing Director.

Mel Beatty, Sales Manager.

Lawrence Dubois, Engineer.

Highest 30 Sec. Rate: \$90.

CHMI-TV

Portage la Prairie

(Ch. 13)

Network Service: None, independent.

Licensee: Craig Broadcast Systems Inc., 350 River Rd., Box 1390, Portage la Prairie, Man. R1N 3N9.

Telephone: 204-239-1113. Fax: 204-239-5794.

Technical Facilities: Channel No. 13 (210-216 MHz). Authorized power: 325-kw visual, 32.5-kw aural. Antenna: 1100-ft. above av. terrain.

Transmitter: Elie, Manitoba.

Multichannel TV Sound: Stereo and separate audio program.

News Services: Broadcast News, Canadian Press, ISN, NBC, Visnews.

Ownership: Craig Broadcast Systems Inc.

Canadian TV Stations—Manitoba

Began Operation: October 17, 1986.

Represented (sales): Western Broadcast Sales (Canada); TeleRep Inc. (U.S.).

Personnel:

Stuart Craig, President & Chief Executive Officer.
Drew Craig, General Manager.
Miles Craig, Operations Manager.
Cam Cowie, General Sales Manager.
Al Thorgeirson, News Director.
Keith McMahon, Sports Director.
Dave Korosil, Farm Director.
Kevin Dunn, Promotion Manager.
John Penner, Traffic Manager.
Shane Neufeld, Creative Director.
Vladimir Rybarczyk, Chief Engineer.

Rates: On request.

CBWFT

Winnipeg

(Ch. 3)

French Outlet

Network Service: SRC.

Licensee: Societe Radio-Canada, 1500 Bronson Ave., Ottawa, Ont. K1G 3J5.

Studio: 541 Portage Ave., Box 160, Winnipeg, Man. R3C 2H1.

Telephone: 204-786-0288.

Technical Facilities: Channel No. 3 (60-66 MHz). Authorized power: 59-kw visual, 7.37-kw aural. Antenna: 930-ft. above av. terrain, 1064-ft. above ground, 1849-ft. above sea level, lat. 49° 46' 15", long. 97° 30' 35".

Transmitter: Hwy. 2 near Starbuck, Man.

Ownership: Canadian Bcstg. Corp.

Began Operation: April 24, 1960.

Represented (sales): CBC National Selective Television Sales (Canada); Canadian Standard Broadcast Sales Inc. (U.S.).

Personnel:

Gilbert Tefaine, Regional Director of French Services, Manitoba.
Huguette Le Gall, Communications Manager.
Philippe Vrignon, Executive Producer, Television News.
Rene Fontaine, Director, French Radio Programming.
Michel Boucher, Director, Radio News.

Rates: No rate card available; carries network commercials.

CBWT

Winnipeg

(Ch. 6)

English Outlet

Network Service: CBC.

Licensee: Canadian Bcstg. Corp., 1500 Bronson Ave., Ottawa, Ont. K1G 3J5.

Studio: 541 Portage Ave., Box 160, Winnipeg, Man. R3C 2H1.

Office: 491 Portage Ave. W, Winnipeg, Man.

Telephone: 204-788-3222. Fax: 204-788-3104.

B-284

Technical Facilities: Channel No. 6 (82-88 MHz). Authorized power: 100-kw visual, 12-kw aural. Antenna: 1027-ft. above av. terrain, 1064-ft. above ground, 1849-ft. above sea level, lat. 49° 46' 15", long. 97° 30' 35".

Transmitter: 6-mi. E of Starbuck, Man. on Hwy. 2.

AM Affiliate: CBW, 50-kw, 990 kHz.

FM Affiliate: CBW-FM, 354-kw, 98.3 MHz (Ch. 252).

Ownership: Canadian Bcstg. Corp.

Began Operation: May 31, 1954.

Represented (sales): CBC National Selective Television Sales (Canada); Canadian Standard Broadcast Sales Inc. (U.S.).

Personnel:

Marv Terhoch, Regional Director for the Province of Manitoba.
Jon England, Sales Manager.
Bob Linney, Regional Engineer.
Bridget Hoffer, Regional Manager, Marketing/Communications.
Dave Chomiak, Plant Manager.
Gloria Lowen, News Director.

Rates: On request.

CKND-TV

Winnipeg

(Ch. 9)

Network Service: None, independent.

Licensee: CKND Television Inc., 603 St. Mary's Rd., Box 60, Winnipeg, Man. R2M 3L8.

Studio: 603 St. Mary's Rd., Winnipeg, Man. R2M 3L8.

Telephone: 204-233-3304. Fax: 204-233-5615.

Technical Facilities: Channel No. 9 (186-192 MHz). Authorized power: 325-kw visual, 48.75-kw aural. Antenna: 907-ft. above av. terrain, 1064-ft. above ground, 785-ft. above sea level, lat. 49° 46' 15", long. 97° 30' 35".

Transmitter: 4.5-mi. E of Starbuck, Man.

Multichannel TV Sound: Stereo only.

Satellite Earth Stations: Paracclipse, 5-meter Ku & C-band; DH Satellite, 4-meter Ku-band; Drake, Scientific-Atlanta receivers.

News Services: Broadcast News, Canada News Wire.

Ownership: CanWest Capital Group Inc.

Began Operation: August 31, 1975.

Represented (sales): CanVideo Television Sales Ltd. (Toronto & Montreal); Brydson Spot Sales Inc. (eastern U.S.).

Represented (legal): Buchwald Asper Henteleff.

Represented (engineering): Imagineering Ltd.

Personnel:

Peter M. Liba, President & Chief Executive Officer.
Elaine Ali, Vice President & General Manager.
Rick Hetherington, Director of Marketing.
Bob Milton, Retail Sales Manager.
Robert Hall, Director of Engineering.
Judy Waytiuk, News Director.
Shelley J. Stuart, Program Manager.
John Ridley, Promotion Director.

Linda Vincent, Business Manager.
 Tim Jones, Operations Manager.
 Al Bleichert, Production Manager.

Highest 30 Sec. Rate: \$1300.

CKY-TV
Winnipeg
 (Ch. 7)

Network Service: CTV.

Licensee: Moffat Communications Ltd., Polo Park, Winnipeg, Man. R3G 0L7.

Studio: Polo Park, Winnipeg, Man. R3G 0L7.

Telephone: 204-788-3300. Fax: 204-788-3399.

Technical Facilities: Channel No. 7 (174-180 MHz). Authorized power: 325-kw visual, 65-kw aural. Antenna: 1003-ft. above av. terrain, 1003-ft. above ground, 1778-ft. above sea level, lat. 49° 34' 48", long. 97° 10'04".

Transmitter: St. Agathe.

Multichannel TV Sound: Stereo only.

Satellite Earth Stations: Andrew, 4.5-meter Ku & C-band; Andrew, 3-meter C-band; Agile Omni, DX Communications receivers.

News Service: Broadcast News.

Ownership: Moffat Communications Ltd.

Began Operation: November 12, 1960.

Represented (sales): Alexander, Pearson & Dawson Inc.

Personnel:

R. L. Moffat, President.
 Vaughn Tozer, General Manager.
 Bill Hanson, General Sales Manager.
 Terry Horbatiuk, Engineering Director.
 Jim Haskins, Director of News & Current Affairs.
 T. J. Smith, Program Manager.
 David Dubnicoff, Controller.
 J. S. Gibson, Operations Manager.

Highest 30 Sec. Rate: \$1730.

Manitoba Repeater Stations

Amery—CHTV-TV-3, Ch. 10, Gary H. Shapera (CBWT, Winnipeg) 50-w.

Basswood—CKND-TV-2, Ch. 2, CanWest Bcstg. Ltd. (CKND-TV, Winnipeg) 100-kw.

Birtle-Foxwarren—CKX-TV-1, Ch. 11, Western Manitoba Bcstrs. Ltd. (CKX-TV, Brandon) 56.8-kw.

Brandon—CBWFT-10, Ch. 21, CBC (CBWFT, Winnipeg) 5.5-kw.

Brandon—CKYB-TV, Ch. 4, Moffat Communications Ltd. (CKY-TV, Winnipeg) 45.2-kw.

Brochet—CBDE-TV, Ch. 9, CBC (CBNT, St. John's, Nfld.) 10-w.

Churchill—CHFC-TV, Ch. 8, CBC (CBWT, Winnipeg) 9-w.

Cormorant—CICM-TV-1, Ch. 4, Cormorant Community Council (CBWT, Winnipeg) 5-w.

Cross Lake—CBWNT, Ch. 12, CBC (CBWT, Winnipeg) 9-w.

1995 Edition

Dauphin—CBWST, Ch. 8, CBC (CBWT, Winnipeg) 120-kw.

Dauphin—CKYD-TV, Ch. 12, Moffat Communications Ltd. (CKY-TV, Winnipeg) 50-kw.

Easterville—CBWHT-2, Ch. 11, CBC (CBWT, Winnipeg) 9-w.

Fairford—CBWGT-2, Ch. 7, CBC (CBWT, Winnipeg) 2-kw.

Fisher Branch—CBWGT, Ch. 10, CBC (CBWT, Winnipeg) 27.4-kw.

Fisher Branch—CKYA-TV, Ch. 8, Moffat Communications Ltd. (CKY-TV, Winnipeg) 31-kw.

Flin Flon—CBWBT, Ch. 10, CBC (CBWT, Winnipeg) 7.8-kw.

Flin Flon—CBWFT-2, Ch. 3, CBC (CBWFT, Winnipeg) 68-w.

Flin Flon—CKYF-TV, Ch. 13, Moffat Communications Ltd. (CKY-TV, Winnipeg) 1.04-kw.

Gillam—CBWLT, Ch. 8, CBC (CBWT, Winnipeg) 5-w.

Gods Lake Narrows—CBWXT, Ch. 13, CBC (CBWT, Winnipeg) 2.4-kw.

Grand Rapids—CBWHT, Ch. 8, CBC (CBWT, Winnipeg) 5-w.

Indian Lake—NEW, Ch. 10, CBC (CBWT, Winnipeg) 5-w.

Jackhead—CBWGT-1, Ch. 5, CBC (CBWT, Winnipeg) 3.4-kw.

Lac du Bonnet—CBWT-2, Ch. 4, CBC (CBWT, Winnipeg) 8.4-kw.

Leaf Rapids—CBWQT, Ch. 13, CBC (CBWT, Winnipeg) 260-w.

Little Grand Rapids—CBWZT, Ch. 9, CBC (CBWT, Winnipeg) 230-w.

Long Spruce—CHTV-TV-2, Ch. 12, Gary H. Shapera (CBWT, Winnipeg) 5-w.

Lynn Lake—CBWRT, Ch. 8, CBC (CBWT, Winnipeg) 9-w.

Makeling—CBWYT, Ch. 2, CBC (CBWT, Winnipeg) 4-kw.

Manitotagan—CBWGT-3, Ch. 22, CBC (CBWT, Winnipeg) 151-w.

McCreary—CKX-TV-3, Ch. 11, Western Manitoba Bcstrs. Ltd. (CKX-TV, Brandon) 31.8-kw.

McCreary—CKYB-TV-2, Moffat Communications Ltd. (CKY-TV, Winnipeg) 5-w.

McCasker Lake—CBWUT, Ch. 10, CBC (CBWT, Winnipeg) 240-w.

Melita—CKX-TV-2, Ch. 9, Western Manitoba Bcstrs. Ltd. (CKX-TV, Brandon) 188-w.

Moose Lake—CBWIT-1, Ch. 9, CBC (CBWT, Winnipeg) 9-w.

Nelson House—CBWPT, Ch. 11, CBC (CBWT, Winnipeg) 9-w.

Norway House—CBWOT, Ch. 9, CBC (CBWT, Winnipeg) 9-w.

Oak Lake—CBWFT-12, Ch. 32, CBC (CBWFT, Winnipeg) 22-w.

Oxford House—CBWVT, Ch. 8, CBC (CBWT, Winnipeg) 9-w.

Pikwitonei—CFPM-TV-1, Ch. 12, Pikwitonei Community Council (CBWT, Winnipeg) 5-w.

Pine Falls—CBWFT-6, Ch. 11, CBC (CBWFT, Winnipeg) 1.5-kw.

Piney—CBWT-3, Ch. 29, CBC (CBWT, Winnipeg) 25-kw.

Poplar River—CBDI-TV, Ch. 13, CBC (CBMT, Montreal, P.Q.) 10-w.

Pukatawagan—CBWBT-1, Ch. 11, CBC (CBWT, Winnipeg) 9-w.

Canadian TV Stations—Manitoba

Shamattawa—CBDG-TV, Ch. 9, CBC (CBNT, St. John's, Nfld.) 10-w.

Sherridon—CJSM-TV-1, Ch. 5, Sherridon Development Corp. (CBWT, Winnipeg) 5-w.

Snow Lake—CBWKT, Ch. 8, CBC (CBWT, Winnipeg) 5-w.

Snow Lake—CKYS-TV, Ch. 11, Moffat Communications Ltd. (CKY-TV, Winnipeg) 19-w.

South Indian Lake—CBWQT-1, Ch. 10, CBC (CBWT, Winnipeg) 9-w.

St. Lazare—CBWFT-3, Ch. 13, CBC (CBWFT, Winnipeg) 9-w.

Ste. Rose du Lac—CBWFT-4, Ch. 3, CBC (CBWFT, Winnipeg) 12.09-kw.

The Pas—CBWFT-1, Ch. 6, CBC (CBWFT, Winnipeg) 68-w.

The Pas—CBWIT, Ch. 7, CBC (CBWT, Winnipeg) 288-w.

The Pas—CKYP-TV, Ch. 12, Moffat Communications Ltd. (CKY-TV, Winnipeg) 1.07-kw.

Thicket Portage—CJTM-TV-1, Ch. 4, Thicket Portage Community Council (CBWT, Winnipeg) 5-w.

Thompson—CBWFT-5, Ch. 5, CBC (CBWFT, Winnipeg) 72-w.

Thompson—CBWTT, Ch. 7, CBC (CBWT, Winnipeg) 296-w.

Thompson—CKYT-TV, Ch. 9, Moffat Communications Ltd. (CKY-TV, Winnipeg) 1-w.

Waasagomach—CBWWT, Ch. 9, CBC (CBWT, Winnipeg) 3.4-kw.

Wabowden—CBWMT, Ch. 10, CBC (CBWT, Winnipeg) 9-w.

New Brunswick

CBAFT

Moncton

(Ch. 11)

French Outlet

Network Service: SRC.

Licensee: Societe Radio-Canada, 1500 Bronson Ave., Ottawa, Ont.

Studio: 250 Archibald St., Box 950, Moncton, N.B. E1C 8N8.

Telephone: 506-853-6722. **Fax:** 506-853-6715.

Technical Facilities: Channel No. 11 (198-204 MHz). Authorized power: 325-kw visual, 65-kw aural. Antenna: 469-ft. above av. terrain, 433-ft. above ground, 1049-ft. above sea level, lat. 46° 08' 41", long. 64° 54' 14".

Transmitter: Lutes Mountain, Westmorland, N.B.

FM Affiliate: CBAF, 20-kw, 88.5 MHz.

Ownership: Canadian Bcstg. Corp.

Began Operation: December 21, 1959.

Represented (sales): CBC National Selective Television Sales (Canada); Canadian Standard Broadcast Sales Inc. (U.S.).

Personnel:

Claude Bourque, Regional Director of French Services, Atlantic Provinces.

Louise Imbeault, Director of French Television.

Michel LeBlanc, Regional Engineer.

B-286

Donald Langis, News Director.
Laetitia Cyr, Director of French Radio.
Robert Nadeau, Manager, Communications.
Michel Bertin, Sales Manager.

Rates: On request.

CKCW-TV

Moncton

(Ch. 2)

Network Service: CTV.

Licensee: ATV New Brunswick (div. of CHUM Ltd.), Box 5004, Moncton, N.B. E1C 8R6.

Studio: 191 Halifax St., Moncton, N.B. E1C 8R6.

Telephone: 506-857-2600. **Fax:** 506-857-2618.

Technical Facilities: Channel No. 2 (54-60 MHz). Authorized power: 56-kw visual, 9.2-kw aural. Antenna: 1013-ft. above av. terrain, lat. 45° 51' 06", long. 64° 48' 47".

Transmitter: Caledonia Mountain, near Rosevale.

Ownership: CHUM Ltd.

Began Operation: December 4, 1954.

Represented (sales): Alexander, Pearson & Dawson Inc.

Personnel:

Fred G. Sherratt, President.

Greg Mudry, Vice President & General Manager.

John Wood, Vice President, Sales.

Don Eagles, Station Manager.

Nigel Fuller, General Sales Manager.

Larry Wartman, Chief Engineer.

Bill Patrick, News Director.

Dick Prat, Program Director.

A. M. Nuyten-Varner, Promotion Director.

Rates: Sold with CJCH-TV, Halifax & CJCB-TV, Sydney, N.S. as Atlantic TV System.

CHSJ-TV

Saint John

(Ch. 12)

Network Service: CBC.

Licensee: New Brunswick Bcstg. Co. Ltd., 335 Union St., Box 2000, Saint John, N.B. E2L 3T4.

Studio: 335 Union St., Saint John, N.B. E2L 3T4.

Telephone: 506-632-2222. **Fax:** 506-632-3485.

Technical Facilities: Channel No. 12 (204-210 MHz). Authorized power: 18.3-kw visual, 14.4-kw aural. Antenna: 1268-ft. above av. terrain, 144-ft. above ground, 1604-ft. above sea level, lat. 45° 28' 40", long. 62° 14' 02".

Transmitter: Mt. Champlain.

AM Affiliate: CHSJ, 10-kw, 700 kHz.

News Services: Broadcast News, Canadian Press.

Ownership: New Brunswick Publishing Co. Ltd.

Began Operation: March 22, 1954.

Represented (sales): CanVideo Television Sales Ltd. (Canada); Brydson Spot Sales Inc. (eastern U.S.).

Personnel:

- Gary Murphy, Sales Manager.
- Mel Johnston, Operations & Production Manager.
- Ken Hauschildt, Chief Engineer.
- Jolene Halpin, Business Manager.
- Dave White, News Director.
- Dave Merzetti, Program Director.

Rates: On request.

New Brunswick Repeater Stations

- Allardville—CBAFT-3, Ch. 3, CBC (CBAFT, Moncton) 9.4-kw.
- Bathurst-Campbellton-Dalhousie—CHCR-TV, Ch. 4, New Brunswick Bcstg. Co. Ltd. (CHSJ-TV, Saint John) 25-w.
- Blackville—CKAM-TV-3, Ch. 9, ATV New Brunswick (CKCW-TV, Moncton) 5-w.
- Boiestown—CHSJ-TV-3, Ch. 13, New Brunswick Bcstg. Co. Ltd. (CHSJ-TV, Saint John) 5-w.
- Boiestown—CKLT-TV-2, Ch. 7, ATV New Brunswick (CKCW-TV, Moncton) 5-w.
- Bon Accord—CHSJ-TV-1, Ch. 6, New Brunswick Bcstg. Co. Ltd. (CHSJ-TV, Saint John) 54.7-kw.
- Buctouche—NEW, Ch. 49, New Brunswick Bcstg. Co. Ltd. (CHSJ-TV, Saint John) 19.9-kw.
- Campbellton—CBAFT-7, Ch. 9, CBC (CBAFT, Moncton) 100.8-kw.
- Campbellton—CKCD-TV, Ch. 7, ATV New Brunswick (CKCW-TV, Moncton) 920-w.
- Chatham—CKAM-TV-2, Ch. 10, ATV New Brunswick (CKCW-TV, Moncton) 5-w.
- Doaktown—CHSJ-TV-2, Ch. 8, CBC (CHSJ-TV, Saint John) 19-w.
- Doaktown—CKAM-TV-4, Ch. 10, ATV New Brunswick (CKCW-TV, Moncton) 5-w.
- Edmundston—CBAFT-2, Ch. 13, CBC (CBAFT, Moncton) 36-kw.
- Edmundston—CIMT-TV-1, Ch. 4, Tele-Inter Rives Ltee. (CIMT-TV, Riviere du Loup, P.Q.) 1.22-kw.
- Florenceville/Woodstock—CKLT-TV-1, Ch. 3, ATV New Brunswick (CKCW-TV, Moncton) 19-kw.
- Fredericton—CBAFT-10, Ch. 19, SRC (CBAFT, Moncton) 7.8-kw.
- Fredericton—CIHF-TV, Ch. 11, New Brunswick Bcstg. Co. Ltd. (CHSJ-TV, Saint John) 900-w.
- Fredericton/St. John—CBAFT-1, Ch. 5, CBC (CBAFT, Moncton) 60-kw.
- Grand Falls—CBAFT-4, Ch. 12, CBC (CBAFT, Moncton) 10-w.
- Grand Sault—CBAFT-4, Ch. 12, SRC (CBAFT, Moncton) 36-kw.
- Kedgwick—CBAFT-9, Ch. 44, CBC (CBAFT, Moncton) 941-w.
- Kedgwick—CHAU-TV-11, Ch. 2, Television de la Baie des Chaleurs Inc. (CHAU-TV, Carleton, P.Q.) 5-w.
- Moncton—CHMT-TV, Ch. 27, New Brunswick Bcstg. Co. Ltd. (CHSJ-TV, Saint John) 325-kw.

1995 Edition

Moncton—CIHF-TV-3, Ch. 27, New Brunswick Bcstg. Co. Ltd. (CIHF-TV, Halifax, N.S.).

Negus—CBAFT-3, Ch. 3, CBC (CBAFT, Moncton) 53-kw.

Newcastle—CKAM-TV-1, Ch. 10, ATV New Brunswick (CKCW-TV, Moncton) 5-w.

Newcastle-Chatham—CHCN-TV, Ch. 6, New Brunswick Bcstg. Co. Ltd. (CHSJ-TV, Saint John) 7.66-kw.

Parker Ridge—CHSJ-TV-4, Ch. 69, New Brunswick Bcstg. Co. Ltd. (CHSJ-TV, Saint John) 5-w.

Saint John/Fredericton—CKLT-TV, Ch. 9, ATV New Brunswick (CKCW-TV, Moncton) 325-kw.

St. Quentin—CBAFT-8, Ch. 21, CBC (CBAFT, Moncton) 579-w.

St. Quentin—CHAU-TV-2, Ch. 31, Television de la Baie des Chaleurs Inc. (CHAU-TV, Carleton, P.Q.) 5-w.

Tracadia—CHAU-TV-10, Ch. 9, Television de la Baie des Chaleurs Inc. (CHAU-TV, Carleton, P.Q.).

Upsalquitch Lake—CKAM-TV, Ch. 12, ATV New Brunswick (CKCW-TV, Moncton) 130-kw.

Newfoundland

CBYT

Corner Brook

(Ch. 5)

English Outlet

Network Service: CBC.

Licensee: Canadian Bcstg. Corp., 1500 Bronson Ave., Ottawa, Ont. K1G 3J5.

Studio: 162 Premier Dr., Corner Brook, Nfld. A2H 6G1.

Mailing Address: Box 610, Corner Brook, Nfld., A2H 6G1.

Telephone: 709-634-3141. **Fax:** 709-634-8506.

Technical Facilities: Channel No. 5 (76-82 MHz). Authorized power: 10.6-kw visual, 2.12-kw aural. Antenna: 490-ft. above av. terrain, 283-ft. above ground, 1273-ft. above sea level, lat. 48° 56' 01", long. 57° 58' 04".

Transmitter: Boone's Rd.

AM Affiliate: CBY, 10-kw, 990 kHz.

Ownership: Canadian Bcstg. Corp.

Began Operation: June 17, 1959.

Represented (sales): CBC National Selective Television Sales (Canada); Canadian Standard Broadcast Sales Inc. (U.S.).

Personnel:

- Walter S. Sheppard, Location Manager.
- Paula Giovannini, Sales Representative.

Highest 30 Sec. Rate: \$230.

Canadian TV Stations—Newfoundland

CJWN-TV

Corner Brook

(Ch. 10)

Satellite rebroadcasting station of CJON-TV, St. John's, Nfld.

Network Service: CTV.

Licensee: Newfoundland Bcstg. Co. Ltd., 446 Logy Bay Rd., Box 2020, St. John's, Nfld. A1C 5S2.

Studio: St. John's, Nfld.

Technical Facilities: Channel No. 10 (192-198 MHz). Authorized power: 1-kw visual, 0.25-kw aural. Antenna: Directional, 250-ft. above av. terrain, 249-ft. above ground, 924-ft. above sea level, lat. 48° 56' 55", long. 57° 58' 23".

Transmitter: The Hill, Corner Brook, West.

Ownership: Newfoundland Broadcasting Co. Ltd.

Began Operation: December 23, 1974.

Represented (sales): All-Canada Radio & Television Ltd.

Personnel: See CJON-TV, St. Johns.

Highest 30 Sec. Rate: \$280.

CFLA-TV

Goose Bay

(Ch. 8)

Network Service: CBC.

Licensee: Canadian Bcstg. Corp., 1500 Bronson Ave., Ottawa, Ont. K1G 3J5.

Studio: 171 Hamilton River Rd.

Mailing Address: Box 3015, Station B, Happy Valley-Goose Bay, Labrador, Nfld. A0P 1E0.

Telephone: 709-896-2911. Fax: 709-896-8900.

Technical Facilities: Channel No. 8 (180-186 MHz). Authorized power: 1.93-kw visual, 0.43-kw aural. Antenna: 650-ft. above av. terrain, lat. 53° 17' 57", long. 60° 32' 16".

Transmitter: 5-mi. W of Happy Valley, Nfld.

FM Affiliate: CFGB-FM, 1-kw, 89.5 MHz.

Ownership: Canadian Bcstg. Corp.

Began Operation: October 29, 1956 as an American Armed Forces station. Acquired by CBC July 1, 1973.

Personnel:

John R. Fleet, Station Manager.
Lorne Barry, Chief Engineer.
Conrad Lutes, News Director.
Don Lockhart, Production Manager.

Rates: On request.

B-288

CBNLT

Labrador City-Wabush

(Ch. 13)

Network Service: CBC.

Licensee: Canadian Bcstg. Corp., 1500 Bronson Ave., Ottawa, Ont. K1G 3J5.

Studio: Carol Dr., Labrador City.

Mailing Address: Box 576, Labrador City, Nfld. A2V 2L3.

Telephone: 709-944-3616. Fax: 709-944-5472.

Technical Facilities: Channel No. 13 (210-216 MHz). Authorized power: 0.59-kw visual, 0.3-kw aural. Antenna: Directional, Minus 109-ft. above av. terrain, 102-ft. above ground, 2002-ft. above sea level, lat. 52° 56' 41", long. 66° 54' 11".

Transmitter: Carol Dr., Labrador City.

AM Affiliate: CBDQ, 1-kw, 1490 kHz.

Ownership: Canadian Bcstg. Corp.

Began Operation: October 1, 1965. Acquired by CBC, Nov. 7, 1973.

Personnel:

John R. Fleet, Manager, Labrador Operations.

Rates: On request.

CBNT

St. John's

(Ch. 8)

English Outlet

Network Service: CBC.

Licensee: Canadian Bcstg. Corp., 1500 Bronson Ave., Ottawa, Ont. K1G 3J5.

Studio: 95 University Ave., St. John's, Nfld. A1B 3T8.

Offices: 29-31 Pippy Place, Nfld.

Mailing Address: Box 12010, Station A, St. John's, Nfld. A1B 3T8.

Telephone: 709-737-4140. Fax: 709-737-4212.

Technical Facilities: Channel No. 8 (180-186 MHz). Authorized power: 196-kw max. visual, 39.2-kw max. aural. Antenna: Directional, 855-ft. above av. terrain, 369-ft. above ground, 831-ft. above sea level, lat. 47° 32' 04", long. 52° 47' 25".

Transmitter: Kenmount Hill, W of St. John's.

AM Affiliate: CBN, 10-kw, 640 kHz.

FM Affiliate: CBN-FM, 100-kw, 106.9 MHz.

Ownership: Canadian Bcstg. Corp.

Began Operation: October 1, 1964.

Represented (sales): CBC National Selective Television Sales (Canada); Canadian Standard Broadcast Sales Inc. (U.S.).

Personnel:

Jim Byrd, Regional Director for the Province of Newfoundland/Director of TV.
John Farrell, Regional Sales Manager.

Judy Squires, Regional Manager of Communications.
 Shawn Williams, Manager, Regional Engineering.
 Bob Wakeham, Area Producer, News & Information Programming.
 M. Fitzpatrick, TV Plant Manager.
 Rae Hillier, Regional Transmitter Supervisor.

Rates: On request.

CJON-TV

St. John's

(Ch. 6)

Network Service: CTV.

Licensee: Newfoundland Bcstg. Co. Ltd., 446 Logy Bay Rd., Box 2020, St. John's, Nfld. A1C 5S2.

Studio: CJON TV Bldg., 446 Logy Bay Rd., St. John's, Nfld. A1C 5S2.

Telephone: 709-722-5015. Fax: 709-726-5107.

Technical Facilities: Channel No. 6 (82-88 MHz). Authorized power: 110-kw visual, 22.5-kw aural. Antenna: Directional, 594-ft. above av. terrain, 300-ft. above ground, 980-ft. above sea level, lat. 47° 32' 08", long. 52° 48' 41".

Transmitter: South Side Hills, 2-mi. from city.

News Services: ABC, Broadcast News, CTV.

Ownership: Newfoundland Broadcasting Co. Ltd.

Began Operation: 1955.

Represented (sales): Alexander, Pearson & Dawson Inc.

Personnel:

Scott Stirling, President.
 B. Vallis, General Manager.
 D. W. Neal, Station & Engineering Manager.
 Edward Gardner, Director, Sales & Marketing.
 Ralph Purchase, Traffic Coordinator.

Rates: On request.

Newfoundland Repeater Stations

Aquaforte—CFAQ-TV, Ch. 10, Aquaforte TV Tower Assn. (CJON-TV, St. John's) 9-w.

Argentia—CJAP-TV, Ch. 3, Newfoundland Bcstg. Co. Ltd. (CJON-TV, St. John's) 14-kw.

Baie Verte—CBNAT-1, Ch. 3, CBC (CBNT, St. John's) 3.4-kw.

Bay Bulls—CJON-TV-4, Ch. 10, Newfoundland Bcstg. Co. Ltd. (CJON-TV, St. John's).

Bay l'Argent—CBNT-27, Ch. 8, CBC (CBNT, St. John's) 9-w.

Bay l'Argent/Fortune Bay—CHBL-TV, Ch. 10, Keith Osborne (CJON-TV, St. John's) 9-w.

Belleoram—CBNT-23, Ch. 7, CBC (CBNT, St. John's) 23-w.

Belleoram/Fortune Bay—CJBM-TV, Ch. 11, Phillip Grandy (CJON-TV, St. John's) 5-w.

Bonavista—CJWB-TV, Ch. 10, Newfoundland Bcstg. Co. Ltd. (CJON-TV, St. John's) 9.9-kw.

Bonne Bay—CBYT-3, Ch. 2, CBC (CBYT, Comer Brook) 1000-w.

Brent's Cove—CBNAT-18, Ch. 10, CBC (CBNT, St. John's) 5-w.

Buchans—CBNAT-2, Ch. 13, CBC (CBNT, St. John's) 9-w.

Cape Broyle—CHCB-TV-1, Ch. 3, The Cape Broyle TV Improvement Assn. (CBNT, St. John's) 5-w.

Cape Broyle—CJBL-TV, Ch. 13, The Cape Broyle TV Improvement Assn. (CJON-TV, St. John's) 5-w.

Carmanville—CBNAT-7, Ch. 7, CBC (CBNT, St. John's) 1.9-kw.

Cartwright—CBNT-21, Ch. 9, CBC (CBNT, St. John's) 49-w.

Churchill Falls—CBNLT-1, Ch. 9, CBC (CBFT, Montreal, P.Q.) 12-w.

Churchill Falls—CBST-4, Ch. 13, CBC (CBST, Sept-Iles, P.Q.) 12-w.

Clareville—CBNT-10, Ch. 7, CBC (CBNT, St. John's) 350-w.

Clareville—CJCV-TV, Ch. 10, Newfoundland Bcstg. Co. Ltd. (CJON-TV, St. John's) 5-w.

Coachman's Cove—CBNAT-16, Ch. 8, CBC (CBNT, St. John's) 5-w.

Come-by-Chance—CICH-TV-2, Ch. 11, Come-by-Chance Community TV Assn. (CBNT, St. John's) 5-w.

Come-by-Chance—CJCO-TV, Ch. 4, Come-by-Chance Community TV Assn. (CJON-TV, St. John's) 5-w.

Conche—CBNAT-8, Ch. 12, CBC (CBNT, St. John's) 296-w.

Cow Head—CBYT-6, Ch. 8, CBC (CBYT, Comer Brook) 3-kw.

Deer Lake—CBYAT, Ch. 12, CBC (CBYT, Comer Brook) 1-w.

Deer Lake—CJLW-TV, Ch. 8, Newfoundland Bcstg. Co. Ltd. (CJWN-TV, Comer Brook) 87-w.

Elliston—CBNT-7, Ch. 4, CBC (CBNT, St. John's) 40-w.

Fermeuse—CBNT-5, Ch. 11, CBC (CBNT, St. John's) 38-w.

Fermeuse—CJFR-TV, Ch. 13, Fermeuse TV Improvement Assn. (CJON-TV, St. John's) 5-w.

Ferryland—CBNT-38, Ch. 4, CBC (CBNT, St. John's) 5-w.

Ferryland—CFFE-TV, Ch. 12, Jerome Curran (CJON-TV, St. John's) 9-w.

Fleur de Lys—CBNAT-20, Ch. 5, CBC (CBNT, St. John's) 5-w.

Fogo Island—CBNAT-6, Ch. 2, CBC (CBNT, St. John's) 24-w.

Fortune—CBNT-33, Ch. 9, CBC (CBNT, St. John's) 5-w.

Fox Harbour—CBNAT-10, Ch. 7, CBC (CBNT, St. John's) 10-kw.

Gamba/Middle Brook—CBNT-14, Ch. 8, CBC (CBNT, St. John's) 18-w.

Gillams—CBYT-12, Ch. 13, CBC (CBYT, Comer Brook) 10-w.

Glenwood—CJSG-TV, Ch. 7, Newfoundland Bcstg. Co. Ltd. (CJON-TV, St. John's).

Glowertown—CBNT-13, Ch. 3, CBC (CBNT, St. John's) 30-w.

Grand Bank—CJOX-TV-1, Ch. 2, Newfoundland Bcstg. Co. Ltd. (CJON-TV, St. John's) 47-w.

Grand Falls—CBNAT, Ch. 11, CBC (CBNT, St. John's) 317-kw.

Grand Falls—CJCN-TV, Ch. 4, Newfoundland Bcstg. Co. Ltd. (CJON-TV, St. John's) 55-kw.

Canadian TV Stations—Newfoundland

- Hampden**—CBNAT-23, Ch. 13, CBC (CBNT, St. John's) 153-w.
- Harbour Breton**—CBNT-22, Ch. 13, CBC (CBNT, St. John's) 14-w.
- Harbour Breton**—CFHB-TV, Ch. 10, Bernice Strickland (CJON-TV, St. John's) 5-w.
- Harbour Le Cou**—CBYT-10, Ch. 5, CBC (CBYT, Corner Brook) 1-w.
- Harbour Mille**—CBNT-29, Ch. 13, CBC (CBNT, St. John's) 9-w.
- Harbour Round**—CBNAT-19, Ch. 12, CBC (CBNT, St. John's) 5-w.
- Hawkes Bay**—CBYT-9, Ch. 4, CBC (CBYT, Corner Brook) 1000-w.
- Hermitage**—CBNT-24, Ch. 4, CBC (CBNT, St. John's) 6.4-kw.
- Hickman's Harbour**—CBNT-18, Ch. 4, CBC (CBNT, St. John's) 40-w.
- Hopedale**—CBNHT, Ch. 9, CBC (CBNT, St. John's) 26-w.
- Irishtown**—CBYT-2, Ch. 7, CBC (CBYT, Corner Brook) 10-w.
- Irishtown**—CJWN-TV-6, Ch. 3, Newfoundland Bcstg. Co. Ltd. (CJON-TV, St. John's) 5-w.
- La Scie**—CBNAT-21, Ch. 9, CBC (CBNT, St. John's) 5-w.
- La Scie**—CJLT-TV, Ch. 7, La Scie Community TV Ltd. (CJON-TV, St. John's) 5-w.
- Labrador City/Wabush**—CBST-3, Ch. 11, CBC (CBST, Sept-Îles, P.Q.) 214-w.
- Lamaline**—CBNT-35, Ch. 18, CBC (CBNT, St. John's) 6.4-kw.
- Lark Harbour**—CBYT-13, Ch. 3, CBC (CBYT, Corner Brook) 10-w.
- Lawn**—CBNT-36, Ch. 6, CBC (CBNT, St. John's) 40-w.
- Lawn**—CJLN-TV, Ch. 10, Newfoundland Bcstg. Co. Ltd. (CJON-TV, St. John's) 60-w.
- Little Hearts Ease**—CBNT-8, Ch. 11, CBC (CBNT, St. John's) 21-w.
- Lord's Cove**—CBNT-34, Ch. 9, CBC (CBNT, St. John's) 45-w.
- Lumsden**—CBNT-20, Ch. 12, CBC (CBNT, St. John's) 43-w.
- Makkovik**—CBNMT, Ch. 9, CBC (CBNT, St. John's) 28-w.
- Marystown**—CBNT-3, Ch. 5, CBC (CBNT, St. John's) 22.5-kw.
- Marystown**—CJMA-TV, Ch. 11, Newfoundland Bcstg. Co. Ltd. (CJON-TV, St. John's) 400-w.
- Millertown**—CBNAT-5, Ch. 9, CBC (CBNT, St. John's) 83-w.
- Ming's Bight**—CBNAT-14, Ch. 10, CBC (CBNT, St. John's) 22-w.
- Mount St. Margaret**—CBNAT-9, Ch. 9, CBC (CBNT, St. John's) 29-kw.
- Musgrave Harbour**—CBNAT-11, Ch. 9, CBC (CBNT, St. John's) 946-w.
- Musgravetown**—CBNT-17, Ch. 9, CBC (CBNT, St. John's) 28-w.
- Nain**—CBNBT, Ch. 9, CBC (CBNT, St. John's) 45-w.
- Northwest Brook**—CBNT-11, Ch. 4, CBC (CBNT, St. John's) 11-w.
- Pacquet/Woodstock**—CBNAT-17, Ch. 6, CBC (CBNT, St. John's) 5-w.
- Pasadena**—CJWN-TV-5, Ch. 8, Newfoundland Bcstg. Co. Ltd. (CJON-TV, St. John's) 5-w.
- Petty Harbour**—CBNT-37, Ch. 13, CBC (CBNT, St. John's) 9-w.
- Petty Harbour**—CJPH-TV, Ch. 11, Petty Harbour Co. Ltd. (CJON-TV, St. John's) 5-w.
- Placentia**—CBNT-2, Ch. 12, CBC (CBNT, St. John's) 11-kw.
- Port au Port**—CBFNT-1, Ch. 4, SRC (CBAFT, Moncton, N.B.) 291-w.
- Port au Port**—CBNFT, Ch. 13, CBC (CBFT, Montreal, P.Q.) 14-kw.
- Port Blandford**—CBNT-32, Ch. 2, CBC (CBNT, St. John's) 5-w.
- Port Hope Simpson**—CBNAT-12, Ch. 12, CBC (CBNT, St. John's) 5-w.
- Port Rexton**—CBNT-1, Ch. 13, CBC (CBNT, St. John's) 17-kw.
- Port-aux-Basques**—CBYT-4, Ch. 3, CBC (CBYT, Corner Brook) 400-w.
- Port-aux-Basques**—CJPQ-TV, Ch. 7, Newfoundland Bcstg. Co. Ltd. (CJON-TV, St. John's) 5-w.
- Portland Creek**—CBYT-8, Ch. 13, CBC (CBYT, Corner Brook) 1000-w.
- Postville**—CBNPT, Ch. 9, CBC (CBNT, St. John's) 30-w.
- Ramea**—CBNT-25, Ch. 13, CBC (CBNT, St. John's) 1.2-kw.
- Ramea**—CJRA-TV, Ch. 10, Newfoundland Bcstg. Co. Ltd. (CJON-TV, St. John's) 5-w.
- Random Island**—CBNT-19, Ch. 43, CBC (CBNT, St. John's) 52-w.
- Red Rocks**—CJRR-TV, Ch. 11, Newfoundland Bcstg. Co. Ltd. (CJWN-TV, Corner Brook) 400-w.
- Riverhead**—CBNT-40, Ch. 16, CBC (CBNT, St. John's) 10-w.
- Roddickton**—CBNAT-22, Ch. 11, CBC (CBNT, St. John's) 850-w.
- Rose-Blanche**—CBYT-11, Ch. 9, CBC (CBYT, Corner Brook) 100-w.
- Seal Cove**—CBNAT-15, Ch. 7, CBC (CBNT, St. John's) 25-w.
- Signal Hill**—CJON-TV-4, Ch. 10, Newfoundland Bcstg. Co. Ltd. (CJON-TV, St. John's) 5-w.
- South Side Hill**—CJON-TV-5, Ch. 2, Newfoundland Bcstg. Co. Ltd. (CJON-TV, St. John's) 5-w.
- Springdale**—CBNAT-13, Ch. 13, CBC (CBNT, St. John's) 290-w.
- St. Albans**—CBNT-4, Ch. 9, CBC (CBNT, St. John's) 468-w.
- St. Albans**—CJST-TV, Ch. 13, Newfoundland Bcstg. Co. Ltd. (CJON-TV, St. John's) 72-w.
- St. Andrews**—CBYT-5, Ch. 6, CBC (CBYT, Corner Brook) 400-w.
- St. Anthony**—CBNAT-4, Ch. 6, CBC (CBNT, St. John's) 6.5-kw.
- St. Bernard's**—CBNT-30, Ch. 6, CBC (CBNT, St. John's) 11-w.
- St. Bernard's/Fortune Bay**—NEW, Ch. 9, Donald Parrot (CJON-TV, St. John's) 5-w.
- St. John's**—CBFNT, Ch. 4, SRC (CBAFT, Moncton, N.B.) 291-w.
- St. Jones Within**—CBNT-12, Ch. 9, CBC (CBNT, St. John's) 27-w.
- St. Lawrence**—CBNT-28, Ch. 12, CBC (CBNT, St. John's) 45-w.
- St. Lawrence**—CJXL-TV, Ch. 10, St. Lawrence TV Improvement Assn. (CJON-TV, St. John's) 5-w.
- St. Margaret**—NEW, Ch. 9, CBC (CBNT, St. John's) 5-w.
- St. Marys**—CBNT-6, Ch. 10, CBC (CBNT, St. John's) 670-w.

St. Shotts—CHTI-TV, Ch. 13, St. Shotts TV Improvement Assn. (CBNT, St. John's) 9-w.

St. Shotts—CJSH-TV, Ch. 10, Newfoundland Bcstg. Co. Ltd. (CJON-TV, St. John's) 5-w.

St. Vincent's—CBNT-26, Ch. 7, CBC (CBNT, St. John's) 4.5-kw.

St. Vincent's—CJSI-TV, Ch. 13, St. Vincent's TV Improvement Assn. (CJON-TV, St. John's) 5-w.

Stephenville—CBYT-1, Ch. 8, CBC (CBYT, Comer Brook) 2-kw.

Stephenville—CJSV-TV, Ch. 4, Newfoundland Bcstg. Co. Ltd. (CJON-TV, St. John's) 775-w.

Sunnyside—CBNT-41, Ch. 9, CBC (CBNT, St. John's) 416-w.

Swift Current—CBNT-31, Ch. 5, CBC (CBNT, St. John's) 4-w.

Swift Current—CJSC-TV, Ch. 10, Newfoundland Bcstg. Co. Ltd. (CJON-TV, St. John's) 5-w.

Terrenceville—CFTV-TV-1, Ch. 12, Terrenceville TV Improvement Assn. (CBNT, St. John's) 5-w.

Terrenceville—CJNF-TV, Ch. 10, Terrenceville TV Improvement Assn. (CJON-TV, St. John's) 5-w.

Trepassey—CBNT-39, Ch. 4, CBC (CBNT, St. John's) 122-w.

Trepassey—CJTP-TV, Ch. 10, Trepassey TV Assn. Ltd. (CJON-TV, St. John's) 5-w.

Trinity/Wareham—CBNT-16, Ch. 2, CBC (CBNT, St. John's) 27-w.

Trout River—CBYT-7, Ch. 13, CBC (CBYT, Comer Brook) 100-w.

Twillingate—CJND-TV, Ch. 8, Newfoundland Bcstg. Co. Ltd. (CJON-TV, St. John's).

Wellington/Hare Bay—CBNT-15, Ch. 24, CBC (CBNT, St. John's) 15-w.

Wesleyville—CBNT-9, Ch. 5, CBC (CBNT, St. John's) 204-w.

York Harbour—CBYT-14, Ch. 12, CBC (CBYT, Comer Brook) 1-w.

Northwest Territories Repeater Stations

Arctic Bay—CIBA-TV, Ch. 9, Arctic Bay Communications Society (CBC English network, Ont.) 10-w.

Arctic Red River—NEW, Ch. 9, Sam Lennie (CBC English network, Ont.) 5-w.

Baker Lake—CBEIT, Ch. 9, CBC (CBNT, St. John's, Nfld.) 10-w.

Baker Lake—CITS-TV, Ch. 4, Baker Lake TV Society (ENL, English & native language programs, Ont.) 1-w.

Cambridge Bay—CBENT, Ch. 9, CBC (CBUT, Vancouver, B.C.) 10-w.

Cambridge Bay—CICB-TV, Ch. 4, CICB Radio Society (ENL, English & native language programs, Ont.) 1-w.

Camsell River/Silver Bear Mine—CFTE-TV-1, Ch. 12, Camsell River Recreation Society (CBC Northern Service, N.W.T.) 5-w.

Cape Dorset—CBEJT, Ch. 9, CBC (CBNT, St. John's, Nfld.) 250-w.

Chesterfield Inlet—CFLT-TV, Ch. 9, Sijaqpaluk Communications Society (CBC English network, Ont.) 10-w.

Clyde River—NEW, Ch. 9, Arkunnimuit Bcstg. Society (CBC Northern Service, N.W.T.) 5-w.

Clyde River—NEW, Ch. 12, Arkunnimuit Bcstg. Society (CBC Northern Service, N.W.T.) 5-w.

Coppermine—CBEOT, Ch. 9, CBC (CBUT, Vancouver, B.C.) 10-w.

Coral Harbour—CHCO-TV, Ch. 9, Coral Harbour Radio Society (CBC English network, Ont.) 10-w.

Eskimo Point—CBEHT, Ch. 9, CBC (CBNT, St. John's, Nfld.) 10-w.

Eskimo Point—CFEB-TV, Ch. 4, Arviaqpaluk Bcstg. Assn. (ENL, English & native language programs, Ont.) 1-w.

Fort Franklin—CBETT, Ch. 9, CBC (CBUT, Vancouver, B.C.) 10-w.

Fort Good Hope—CBEST, Ch. 9, CBC (CBUT, Vancouver, B.C.) 10-w.

Fort Liard—CFRD-TV, Ch. 12, Fort Liard Communication Society (CBC English network, Ont.) 10-w.

Fort Liard—NEW, Ch. 2, Fort Liard Communication Society (CITV-TV, Edmonton, Alta.) 5-w.

Fort McPherson—CHAK-TV-1, Ch. 13, CBC (CBUT, Vancouver, B.C.) 10-w.

Fort Norman—NEW, Ch. 12, Fort Norman Community Radio Society (CBC English network, Ont.) 10-w.

Fort Norman—NEW, Ch. 10, Fort Norman Community Radio Society (CHAN-TV, Vancouver, B.C.) 5-w.

Fort Providence—CBEBT-3, Ch. 13, CBC (CBUT, Vancouver, B.C.) 100-w.

Fort Resolution—CBEV-TV, Ch. 9, CBC (CBUT, Vancouver, B.C.) 10-w.

Fort Simpson—CBEGT, Ch. 9, CBC (CBUT, Vancouver, B.C.) 10-w.

Fort Smith—CBEAT, Ch. 8, CBC (CBUT, Vancouver, B.C.) 5-w.

Frobisher Bay—CFFB-TV, Ch. 8, CBC (CBNT, St. John's, Nfld.) 10-w.

Frobisher Bay—CICE-TV, Ch. 4, Nunatsiakmiut (ENL, English & native language programs, Ont.) 10-w.

Frobisher Bay—NEW, Ch. 12, Assn. des Francophones de Frobisher Bay (CBC French network, P.Q.) 13-w.

Gjoa Haven—CBERT, Ch. 9, CBC (CBNT, St. John's, Nfld.) 10-w.

Grise Fiord—NEW, Ch. 7, Qarqarlimiut Bcstg. Society (CBC Northern Service, N.W.T.) 5-w.

Grise Fiord—NEW, Ch. 12, Qarqarlimiut Bcstg. Society (CBC Northern Service, N.W.T.) 5-w.

Hall Beach—CFBH-TV, Ch. 7, Hall Beach Community Radio Society (CITV-TV, Edmonton, Alta.) 10-w.

Hall Beach—CHHB-TV, Ch. 2, Hall Beach Community Radio Society (CBC English network, Ont.) 10-w.

Hay River—CBEBT-1, Ch. 7, CBC (CBUT, Vancouver, B.C.) 10-w.

Holman Island—CFMN-TV, Ch. 2, Oluksaktok Bcstg. Society (CBC English network, Ont.) 10-w.

Igloolik—CBII-TV, Ch. 9, CBC (CBNT, St. John's, Nfld.) 10-w.

Inuvik—CHAK-TV, Ch. 6, CBC (CBUT, Vancouver, B.C.) 3-kw.

Lac la Martre—NEW, Ch. 9, Ted Nitsiza (CBC Northern Service, N.W.T.) 5-w.

Norman Wells—CBEDT, Ch. 9, CBC (CBUT, Vancouver, B.C.) 10-w.

Pangnirtung—CBEKT, Ch. 9, CBC (CBNT, St. John's, Nfld.) 10-w.

Canadian TV Stations—Northwest Territories

Parsons Lake—CKPL-TV-1, Ch. 9, The Tuktoyaktuk Bcstg. Society (CBUT, Vancouver, B.C.) 5-w.

Pond Inlet—CBELT, Ch. 9, CBC (CBNT, St. John's, Nfld.) 10-w.

Port Radium—CFEB-TV, Ch. 9, Echo Bay Mines Employees Recreation Society (CBC Northern Service, N.W.T.) 5-w.

Rae/Edzo—CFYK-TV-1, Ch. 10, CBC (CBC English network, Ont.) 100-w.

Rankin Inlet—CBECT, Ch. 9, CBC (CBNT, St. John's, Nfld.) 10-w.

Repulse Bay—NEW, Ch. 9, Puiqpaluk Bcstg. Society (CBC Northern Service, N.W.T.) 5-w.

Repulse Bay—NEW, Ch. 12, Puiqpaluk Bcstg. Society (CBC Northern Service, N.W.T.) 5-w.

Resolute Bay—CBEMT, Ch. 9, CBC (CBNT, St. John's, Nfld.) 10-w.

Sachs Harbour—NEW, Ch. 12, Naloonatukut Kikiktagni Bcstg. Society (CBC Northern Service, N.W.T.) 5-w.

Sanikiluaq—NEW, Ch. 2, Sanikiluaq Bcstg. Society (CBC English network, Ont.) 10-w.

Sanikiluaq—NEW, Ch. 7, Sanikiluaq Bcstg. Society (CBC English network, Ont.) 10-w.

Snowdrift—CFFT-TV, Ch. 2, Snowdrift Community Radio Society (CBC Northern Service, N.W.T.) 10-w.

Spence Bay—CBEQT, Ch. 9, CBC (CBNT, St. John's, Nfld.) 10-w.

Strathcona Sound—CHST-TV, Ch. 9, G. Farquharson (CBC French network, P.Q.) 5-w.

Strathcona Sound—CISS-TV-1, Ch. 12, G. Farquharson (CBC Northern Service, N.W.T.) 5-w.

Tuktoyaktuk—CBEPT, Ch. 8, CBC (CBUT, Vancouver, B.C.) 10-w.

Tuktoyaktuk—CKPL-TV-2, Ch. 5, The Tuktoyaktuk Bcstg. Society (CBUT, Vancouver, B.C.) 5-w.

Tungsten—NEW, Ch. 10, Flat River Recreation Assn. (CBC English network, Ont.) 10-w.

Wrigley—NEW, Ch. 9, Wrigley Radio Society (CBC Northern Service, N.W.T.) 5-w.

Yellowknife—CFYK-TV, Ch. 8, CBC (CBC English network, Ont.) 1000-w.

Nova Scotia

CBHT

Halifax

(Ch. 3)

English Outlet

Network Service: CBC.

Licensee: Canadian Bcstg. Corp., 1500 Bronson Ave., Ottawa, Ont. K1G 3J5.

Studio: 1840 Bell Rd., Halifax.

Mailing Address: Box 3000, Halifax, N.S. B3J 3E9.

Telephone: 904-420-8311. **Fax:** 904-420-4298.

B-292

Technical Facilities: Channel No. 3 (60-66 MHz). Authorized power: 56-kw max. visual, 11.2-kw max. aural. Antenna: 866-ft. above av. terrain, 650-ft. above ground, 1100-ft. above sea level, lat. 44° 39' 03", long. 63° 39' 28".

Transmitter: Gelzer's Hill, NW of city.

News Services: Broadcast News, Canadian Press, UPI.

Ownership: Canadian Bcstg. Corp.

Began Operation: December 20, 1954.

Represented (sales): CBC National Selective Sales (Canada); Canadian Standard Broadcast Sales Inc. (U.S.).

Personnel:

Bill Donovan, Regional Director for the Maritime Provinces.

Fred Mattocks, Station Manager.

Saleem Ahmed, Director of Television.

Jessie Clarey, Promotion Director.

Theresa Mancini, Regional Sales Manager.

Richard Knowles, Regional Engineer.

Andy Moir, News Director.

Rosaleigh Wood, Manager, Operations Center.

Rates: On request.

CIHF-TV

Halifax

(Ch. 8)

Network Service: None, independent.

Licensee: New Brunswick Bcstg. Ltd., 335 Union St., Box 2000, Saint John, N.B. E2L 3T4.

Studio: 14 Akerley Blvd., Dartmouth, N.S. B3B 1J3.

Mailing Address: Burnside Industrial Park, 14 Akerley Blvd., Dartmouth, N.S. B3B 1J3.

Telephone: 902-494-5200; 506-632-2222. **Fax:** 902-468-2154.

Technical Facilities: Channel No. 8 (180-186 MHz). Authorized power: 25.1-kw visual, 3.7-kw aural. Antenna: 691-ft. above av. terrain, 895-ft. above sea level, lat. 44° 39' 03", long. 63° 39' 28".

Transmitter: Geizer Hill.

Ownership: New Brunswick Broadcasting Co. Ltd.

Began Operation: September 5, 1988.

Represented (sales): CanVideo Television Sales Ltd. (Toronto, Montreal); Brydson Spot Sales Inc. (eastern U.S.).

Personnel:

Larry M. Nichols, President.

E. J. Billo, General Manager.

Donald Verge, Operations Manager.

Barry Saunders, Sales Manager.

Steve Wilson, Technical Manager.

Ken Hauschildt, Chief Engineer.

Chuck Stewart, Executive Producer.

Carol McDade, News Director.

Jocelyne Morel, Promotion Director.

Rates: On request.

CJCH-TV

Halifax

(Ch. 5)

Network Service: CTV.

Licensee: CHUM Ltd., Atlantic Television System Div., 1331 Yonge St., Toronto, Ont. M4T 1Y1.

Studio: 2885 Robie St., Halifax, N.S. B3J 4P5.

Telephone: 902-453-4000. **Fax:** 902-454-3302.

Technical Facilities: Channel No. 5 (76-82 MHz). Authorized power: 100-kw visual, 20-kw aural. Antenna: Directional, 822-ft. above av. terrain, 575-ft. above ground, 1025-ft. above sea level, lat. 44° 39' 03", long. 63° 39' 28".

Transmitter: Geizer's Hill, Halifax County.

Multichannel TV Sound: Stereo only.

AM Affiliate: CJCH, 25-kw, 920 kHz.

FM Affiliate: CIOO, 100-kw, 100.1 MHz.

News Services: ABC, Broadcast News, CBS, CTV, ISN, NBC.

Ownership: CHUM Ltd. (Group Owner).

Began Operation: January 1, 1961.

Represented (sales): Alexander, Pearson & Dawson Inc. (Canada).

Personnel:

Fred G. Sherratt, President.
 Greg Mudry, Vice President & General Manager.
 Nigel Fuller, General Sales Manager.
 Patricia Whitman, Regional Sales Manager.
 W. A. Robert, Director of Engineering.
 Bill Patrick, News Director.
 Dick Prat, Program Director.
 Anne-Marie Varner, Promotion Director.
 Gary Rappaport, Creative Director.
 John Jay, Operations Manager.

Rates: On request.

CBIT

Sydney

(Ch. 5)

English Outlet

Network Service: CBC.

Licensee: Canadian Bcstg. Corp., 1500 Bronson Ave., Ottawa, Ont. K1G 3J5.

Studio: 285 Alexandra St., Sydney, N.S. B1P 6H7.

Telephone: 902-539-5050. **Fax:** 902-562-7547.

Technical Facilities: Channel No. 5 (76-82 MHz). Authorized power: 54-kw visual, 10.8-kw aural. Antenna: 468-ft. above av. terrain, 342-ft. above ground, 642-ft. above sea level, lat. 46° 05' 40", long. 60° 08' 55".

Transmitter: 3.5-mi. NE of Sydney, N.S.

AM Affiliate: CBI, 10-kw, 1140 kHz.

FM Affiliate: CBI-FM, 100-kw, 105 MHz.

Ownership: Canadian Bcstg. Corp.

1995 Edition

Began Operation: September 26, 1972.

Represented (sales): CBC National Selective Television Sales (Canada); Canadian Standard Broadcast Sales Inc. (U.S.).

Personnel:

Craig Crinkley, Head of Administration.
 Brian Stemmig, News Director.
 Terry Ferrier, Local Sales Manager.
 Sheldon McEwan, Chief Engineer.

Rates: On request.

CJCB-TV

Sydney

(Ch. 4)

Network Service: CTV.

Licensee: ATV (Cape Breton) Div. of CHUM Ltd.

Studio: 1283 George St., Box 469, Sydney, N.S. B1P 6H5.

Telephone: 902-562-5511. **Fax:** 902-564-0495.

Technical Facilities: Channel No. 4 (66-72 MHz). Authorized power: 180-kw visual, 108-kw aural. Antenna: 399-ft. above av. terrain, 300-ft. above ground, 525-ft. above sea level, lat. 46° 07' 19", long. 60° 10' 26".

Transmitter: 1283 George St., Sydney, N.S.

Ownership: CHUM Ltd.

Began Operation: September 30, 1954.

Represented (sales): Alexander, Pearson & Dawson Inc. (Canada).

Personnel:

F. G. Sherratt, President.
 W. A. (Bill) Holmes, Station Manager.
 David MacLeod, Local Sales Manager.
 Edgar J. Bennett, Chief Engineer.
 R. MacDonald, News Director.
 W. E. MacTavish, Operations Manager.
 Anne MacRae, Continuity.

Rates: On request.

Nova Scotia Repeater Stations

Antigonish—CJCB-TV-2, Ch. 9, ATV Cape Breton (CJCB-TV, Sydney) 140-kw.

Aspen—CBHT-14, Ch. 5, CBC (CBHT, Halifax) 5-w.

Bay St. Lawrence—CBIT-17, Ch. 13, CBC (CBHT, Halifax) 10-w.

Bay St. Lawrence—CJCB-TV-5, Ch. 7, ATV Cape Breton (CJCB-TV, Sydney) 1-w.

Blue Mountain—CBHT-18, Ch. 5, CBC (CBHT, Halifax) 5-w.

Bridgetown—CJCH-TV-4, Ch. 13, ATV System (CJCH-TV, Halifax) 58-w.

Bridgewater—CIHF-TV, Ch. 9, New Brunswick Bcstg. Co. Ltd. (CIHF-TV, Halifax) 7-w.

Caledonia—CBHT-9, Ch. 2, CBC (CBHT, Halifax) 200-w.

Caning—CJCH-TV-1, Ch. 10, ATV System (CJCH-TV, Halifax) 18-kw.

Chebecamp—CBHT-4, Ch. 10, CBC (CBAFT, Moncton, N.B.) 7.9-kw.

Canadian TV Stations—Nova Scotia

Cheticamp—CBIT-2, Ch. 2, CBC (CBHT, Halifax) 2-w.
Country Harbour Mine—CBHT-15, Ch. 6, CBC (CBHT, Halifax) 5-w.
Digby—CBHFT-6, Ch. 58, CBC (CBAFT, Moncton, N.B.) 3-w.
Digby—CBHT-7, Ch. 52, CBC (CBHT, Halifax) 1-w.
Dingwall—CBIT-16, Ch. 12, CBC (CBHT, Halifax) 25-w.
Dingwall—CJCB-TV-3, Ch. 9, ATV Cape Breton (CJCB-TV, Sydney) 5-w.
Garden of Eden—CBHT-19, Ch. 17, CBC (CBHT, Halifax) 5-w.
Goshen—CBHT-13, Ch. 2, CBC (CBHT, Halifax) 5-w.
Halifax—CBHFT, Ch. 13, CBC (CBAFT, Moncton, N.B.) 4-w.
Ingonish—CBIT-15, Ch. 2, CBC (CBHT, Halifax) 5-w.
Inverness—CBIT-19, Ch. 8, CBC (CBHT, Halifax) 250-w.
Inverness—CJCB-TV-1, Ch. 6, ATV Cape Breton (CJCB-TV, Sydney) 9.4-kw.
Liverpool—CBHT-1, Ch. 12, CBC (CBHT, Halifax) 250-w.
Lochaber—CBHT-12, Ch. 33, CBC (CBHT, Halifax) 100-w.
Mabou—CBIT-4, Ch. 10, CBC (CBHT, Halifax) 28-w.
Margaree—CBIT-5, Ch. 11, CBC (CBIT, Sydney) 5-w.
Marinette—CJCH-TV-8, ATV System (CJCH-TV, Halifax) 5-w.
Middle River—CBIT-20, Ch. 11, CBC (CBIT, Sydney) 51-w.
Middleton—CBHFT-5, Ch. 46, CBC (CBAFT, Moncton, N.B.) 120-kw.
Middleton—CBHT-6, Ch. 8, CBC (CBHT, Halifax) 5-w.
Mulgrave—CBHFT-2, Ch. 7, CBC (CBAFT, Moncton, N.B.) 106-kw.
Mulgrave—CBHT-11, Ch. 12, CBC (CBHT, Halifax) 15-w.
New Glasgow—CBHFT-7, Ch. 15, CBC (CBAFT, Moncton, N.B.) 6.4-kw.
New Glasgow—CBHT-5, Ch. 4, CBC (CBHT, Halifax) 400-w.
New Glasgow—CJCB-TV-4, Ch. 2, ATV Cape Breton (CJCB-TV, Sydney) 5-w.
Northeast Margaree—CBIT-6, Ch. 13, CBC (CBHT, Halifax) 10-w.
Pleasant Bay—CBIT-3, Ch. 8, CBC (CBIT, Sydney) 55-w.
Port Hawkesbury—CJCB-TV-6, Ch. 3, ATV Cape Breton (CJCB-TV, Sydney) 5.6-kw.
Sheet Harbour—CBHT-4, Ch. 11, CBC (CBHT, Halifax) 2-w.
Sheet Harbour—CJCH-TV-5, Ch. 2, ATV System (CJCH-TV, Halifax) 5-w.
Shelburne—CBHT-2, Ch. 7, CBC (CBHT, Halifax) 3-w.
Sherbrooke—CBHT-16, Ch. 4, CBC (CBHT, Halifax) 5-w.
Sunnybrae—CBHT-17, Ch. 6, CBC (CBHT, Halifax) 5-w.
Sydney—CBHFT-3, Ch. 13, CBC (CBAFT, Moncton, N.B.) 4.5-kw.
Sydney—NEW, Ch. 11, New Brunswick Bcstg. Co. Ltd. (CIHF-TV, Halifax).
Truro—CBHT-8, Ch. 55, CBC (CBHT, Halifax) 1-w.
Truro—CIHF-TV-4, Ch. 18, New Brunswick Bcstg. Co. Ltd. (CIHF-TV, Halifax) 6-w.
Truro—CJCH-TV-2, Ch. 12, ATV System (CJCH-TV, Halifax) 10-w.

B-294

Valley—CJCH-TV-3, Ch. 12, ATV System (CJCH-TV, Halifax) 10-w.
West Caledonia—CJCH-TV-6, Ch. 6, ATV System (CJCH-TV, Halifax) 100-kw.
Weymouth—CBHFT-8, Ch. 34, CBC (CBAFT, Moncton, N.B.) 100-w.
Weymouth—CBHT-10, Ch. 24, CBC (CBHT, Halifax) 100-w.
Whycocomagh—CBIT-18, Ch. 10, CBC (CBIT, Sydney) 10-w.
Wolfville—CIHF-TV-6, Ch. 20, New Brunswick Bcstg. Co. Ltd. (CIHF-TV, Halifax) 134-w.
Yarmouth—CBHFT-1, Ch. 3, CBC (CBAFT, Moncton, N.B.) 19-w.
Yarmouth—CBHT-3, Ch. 11, CBC (CBHT, Halifax) 2-w.
Yarmouth—CJCH-TV-7, Ch. 40, ATV System (CJCH-TV, Halifax) 36-kw.

Ontario

CKVR-TV

Barrie

(Ch. 3)

Network Service: CBC.

Licensee: CKVR Channel 3, Div. of CHUM Ltd., 33 Beacon Rd., Box 519, Barrie, Ont. L4M 4T9.

Studio: 33 Beacon Rd., Barrie, Ont. L4M 4T9.

Telephone: 705-734-3300; 800-461-5820. **Fax:** 705-733-0302; 705-734-2061.

Technical Facilities: Channel No. 3 (60-66 MHz). Authorized power: 100-kw visual, 10-kw aural. Antenna: 1118-ft. above av. terrain, 1000-ft. above ground, 1948-ft. above sea level, lat. 44° 21' 05", long. 79° 41' 55".

Transmitter: 33 Beacon Rd., Barrie, Ont.

Satellite Earth Stations: Andrew, 4.5-meter C-band; Andrew, 4.5-meter Ku-band; Scientific-Atlanta receivers.

News Services: Broadcast News, Canadian Press.

Ownership: CHUM Ltd.

Began Operation: September 28, 1955.

Represented (sales): Alexander, Pearson & Dawson Inc.

Personnel:

Doug Garraway, Vice President & General Manager.
John Wood, Vice President, Sales.
Glenn Campbell, General Sales Manager.
Rod Reid, Director of Engineering.
Tony Panacci, News Director.
Peggy Hebden, Program Director.
Paul Miller, Promotion Director.
Sandra Troit, Traffic Director.
Gary McIntyre, Production Manager.

Highest 30 Sec. Rate: \$600.

CHCH-TV

Hamilton

(Ch. 11)

Network Service: None, independent.

Licensee: Western International Communications, 163 Jackson St. W., Box 2230, Station A, Hamilton, Ont. L8N 3A6.

Studio: 163 Jackson St. W, Hamilton, Ont. L8N 3A6.

Sales Office: 1000 Yonge St., Toronto, Ont.

Telephones: 416-522-1101; 416-963-7800. **Fax:** 416-523-8011.

Technical Facilities: Channel No. 11 (198-204 MHz). Authorized power: 325-kw visual, 23-kw aural. Antenna: 1173-ft. above av. terrain, 1093-ft. above ground, 1718-ft. above sea level, lat. 43° 12' 27", long. 79° 46' 28".

Transmitter: 1-mi. SW of Stoney Creek, atop Escarpment.

Multichannel TV Sound: Stereo only.

News Services: AP, Broadcast News, Visnews.

Ownership: Western International Communications Inc.

Began Operation: June 7, 1954. Sold to Maclean Hunter by Selkirk Communications 1990. Sold to present owner 1991 (Television Digest, Vol. 31:16).

Represented (sales): Western Broadcast Sales.

Personnel:

Jim Macdonald, President & Chief Executive Officer.
 Reg McGuire, Vice President & General Manager.
 Mike Siverns, Vice President, Sales & Marketing.
 Jim Mercer, Vice President, Engineering.
 John Best, Vice President, News & Public Affairs.
 Neil MacLean, Vice President, Finance.
 Ron Eberle, Local Sales Manager.
 Ron Binns, Promotion & Production Director.
 Cheryle Heaney, Program Director.

Rates: On request.

CJBN-TV

Kenora

(Ch. 13)

Network Service: CTV.

Licensee: Norcom Telecommunications Ltd., Box 1810, Keewatin, Ont. P0X 1C0.

Studio: 104 10th St., Keewatin, Ont. P0X 1C0.

Telephone: 807-547-2852. **Fax:** 807-547-2236.

Technical Facilities: Channel No. 13 (210-216 MHz). Authorized power: 177-kw visual, 33-kw aural. Antenna: lat. 49° 46' 01", long. 94° 31' 01".

Ownership: Norcom Telecommunications Ltd.

Began Operation: January 1, 1983.

Represented (sales): Metrospot Television Ltd. (Toronto, Montreal); Metro Marketing West (Western Canada & U.S.).

Personnel:

Nancy McGee, President.
 Warren Ritchie, General Manager.
 Darryl Michaluk, General Sales Manager, Program & Marketing Director.
 Danielle McCulloch, Local Sales Manager.
 Nick Chevrefils, News Director.

Highest 30 Sec. Rate: \$155.

1995 Edition

CKWS-TV

Kingston

(Ch. 11)

Network Service: CBC.

Licensee: Power Bcstg. Co. Inc., 170 Queen St., Kingston, Ont. K7K 1B2.

Studio: 170 Queen St., Kingston, Ont. K7K 1B2.

Telephone: 613-544-2340. **Fax:** 613-544-5508.

Technical Facilities: Channel No. 11 (198-204 MHz). Authorized power: 164-kw visual, 15.4-kw aural. Antenna: 851-ft. above av. terrain, 826-ft. above ground, 1110-ft. above sea level, lat. 44° 10' 02", long. 76° 25' 40".

Transmitter: Wolfe Island, 3-mi. off Kingston Mainland.

Multichannel TV Sound: Stereo only.

AM Affiliate: CFFX, 10-kw, 960 kHz.

FM Affiliate: CFMK, 2.7-kw, 96.3 MHz (No. 242), 500-ft.

News Services: Broadcast News, CBC.

Ownership: Diffusion Power Broadcasting.

Began Operation: December 9, 1954.

Represented (sales): Western Broadcast Sales; TeleRep Inc. (U.S.).

Personnel:

John F. Tucker, President & General Sales Manager.
 Larry Cameron, Vice President, Engineering.
 Warren Arsenault, Vice President, Programming.
 John McFadyen, Vice President, Information Programming.

Rates: On request.

CKCO-TV

Kitchener

(Ch. 13)

Network Service: CTV.

Licensee: CAP Communications (a div. of Electrohome Ltd.), 864 King St. W, Kitchener, Ont. N2G 4E9.

Studio: 864 King St. W, Kitchener, Ont. N2G 4E9.

Telephones: 519-578-1313; 416-456-2930. **Fax:** 519-578-8375.

Technical Facilities: Channel No. 13 (210-216 MHz). Authorized power: 325-kw visual, 32.5-kw aural. Antenna: 1015-ft. above av. terrain, 715-ft. above ground, 2140-ft. above sea level, lat. 43° 24' 15", long. 80° 38' 05".

Transmitter: Baden Hill, Ont.

Multichannel TV Sound: Stereo only.

Satellite Earth Station: Andrew, 4.5-meter C-band.

News Services: ABC, BNS, Canadian Press, CBS, CTV, WTN.

Ownership: Electrohome Ltd.

Began Operation: March 1, 1954.

Represented (sales): Paul Mulvihill Limited (Toronto, Montreal, Winnipeg & Vancouver); TeleRep Inc. (U.S.).

Canadian TV Stations—Ontario

Personnel:

W. D. McGregor, President.
Don Willcox, Vice President & General Manager.
Peter Jackman, Station & General Sales Manager.
John C. Spragge, Retail Sales Director.
Reg Sellner, Manager, Promotion & Public Relations.
Ron Johnston, News Director.
Alan Brooks, Program Manager.
Joe Brenner, Engineering Manager.
Mike Peterkin, National Marketing Director & National Sales Supervisor.
Pat Fitzgerald, Production Manager.
Harold Zister, Secretary-Treasurer.
Su McKillop, Coordinator Sales Services.

Rates: On Request.

CFPL-TV

London

(Ch. 10)

Network Service: None, independent.

Licensee: South Western Ontario Bcstg. Inc., One Communications Rd., Box 2880, Terminal A, London, Ont. N6A 4H9.

Studio: One Communications Rd., London, Ont., N6A 4H9.

Telephone: 519-686-8810. Fax: 519-668-3288.

Technical Facilities: Channel No. 10 (192-198 MHz). Authorized power: 325-kw visual, 43.2-kw aural. Antenna: 1000-ft. above av. terrain, 981-ft. above ground, 1868-ft. above sea level, lat. 42° 57' 15", long. 81° 15' 58".

Transmitter: One Communications Rd.

AM Affiliate: CFPL, 10-kw (5-kw night), 980 kHz.

FM Affiliate: CFPL-FM, 200-kw, 95.9 MHz (No. 240), 870-ft.

News Services: Broadcast News, Canada News Wire, Canadian Press, CBS, CNN, ISN.

Ownership: Baton Broadcasting Inc.

Began Operation: November 28, 1953.

Represented (sales): Glen-Warren Broadcast Sales.

Represented (engineering): D. E. M. Allen (Winnipeg).

Personnel:

E. W. Eadinger, Vice President & General Manager.
Colleen Jones, General Sales Manager.
Chris Cleaver, Local Sales Manager.
Lorne Freed, Director of Program Operations.
Donald T. Wilson, Director of Engineering.
George Clark, Director of News & Information.
Don Mumford, Promotion Director.
Tony Rea, Business Manager.
Sharon Cavanaugh, Traffic Supervisor.
Ian McRae, Design Services Supervisor.

Highest 30 Sec. Rate: \$1100.

CHNB-TV

North Bay

(Ch. 4)

Network Service: CBC.

Licensee: MCTV, 699 Frood Rd., Sudbury, Ont. P3C 5A3.

B-296

Studio: 100 Hartley St., Toronto, Ont., M4Y 2L1.

Telephones: 705-472-2221; 705-476-3111. Fax: 705-495-0922.

Technical Facilities: Channel No. 4 (66-72 MHz). Authorized power: 100-kw visual, 10-kw aural. Antenna: 730-ft. above av. terrain, 500-ft. above ground, 1715-ft. above sea level, lat. 46° 03' 46", long. 79° 26' 05".

Transmitter: Powassan, Ontario.

Ownership: Baton Broadcasting Inc.

Began Operation: October 11, 1971.

Represented (sales): Glen-Warren Broadcast Sales.

Personnel:

George Lund, President & Chief Executive Officer.
Scott Lund, Regional General Manager.
Brett Lund, Local Sales Manager.
Mike Fawcett, Director of Corporate Engineering.
Mary Lund, General Sales Manager.
Jeff Turl, Director, Operations & Station Manager.
Chuck Haskins, Chief Engineer.
Laird White, Manager, Advertising & Promotion.
Dean Bergeron, Controller.
Karen Thomson, Marketing Director.
Dan Dolan, On-Air Promotion.

Rates: On request.

CKNY-TV

North Bay

(Ch. 10)

Network Service: CTV.

Licensee: MCTV, 699 Frood Rd., Sudbury, Ont. P3C 5A3.

Studio: 245 Oak St., North Bay, Ont. P1B 8P8.

Telephone: 705-476-3111. Fax: 705-495-0922.

Technical Facilities: Channel No. 10 (192-198 MHz). Authorized power: 70.5-kw visual, 7.1-kw aural. Antenna: Directional, 607-ft. above av. terrain, 358-ft. above ground, 1565-ft. above sea level, lat. 46° 03' 46", long. 79° 26' 05".

Transmitter: Hwy. 11, 5-mi. S at Powassan, Ontario.

News Services: Broadcast News, Canada News Wire, Canadian Press, CTV.

Ownership: Baton Broadcasting Inc.

Began Operation: December 19, 1955.

Represented (sales): Glen-Warren Broadcast Sales.

Personnel:

George Lund, President & Chief Operating Officer.
Scott Lund, Regional General Manager.
Jeff Turl, Station & Operations Manager.
Mary Lund, General Sales Manager.
Brett Lund, Local Sales Manager.
Chuck Haskins, Chief Engineer.
Bill Calender, Program Director.
Laird White, Manager, Advertising & Promotion.
Dean Bergeron, Controller.
Karen Thomson, Marketing Director.
Dan Dolan, On-Air Promotion.

Rates: On request.

CBOT

Ottawa

(Ch. 4)

English Outlet

Network Service: CBC.

Licensee: Canadian Bcstg. Corp., 1500 Bronson Ave., Ottawa, Ont. K1G 3J5.

Studio: 250 Lanark Ave., Ottawa, Ont. K1Y 1E4.

Mailing Address: Box 3220, Station C, Ottawa, Ont., K1Y 1E4.

Telephone: 613-724-1200. Fax: 613-724-5164.

Technical Facilities: Channel No. 4 (66-72 MHz). Authorized power: 100-kw visual, 10-kw aural. Antenna: 1310-ft. above av. terrain, 618-ft. above ground, 1768-ft. above sea level, lat. 45° 30' 11", long. 75° 51' 02".

Transmitter: Camp Fortune, P.Q.

Satellite Earth Stations: Andrew, 4.5-meter C-band; Andrew, 4.5-meter Ku & C-band; Scientific-Atlanta, Agile Omni receivers.

FM Affiliate: CBO-FM, 84-kw, 103.3 MHz.

Ownership: Canadian Bcstg. Corp.

Began Operation: June 2, 1953.

Represented (sales): CBC National Selective Television Sales (Canada); Canadian Standard Broadcast Sales Inc. (U.S.).

Personnel:

Trina McQueen, Acting Regional Director, CBC Ontario.
 Carol Jones, Communications Manager.
 Robert Hotte, Plant Manager, Television.
 Norm Bolen, Director of Programming, CBOT.
 Marie Martineau, Area Sales Manager.
 Paul Munson, Regional Engineer.
 Gilles Dussault, Controller.
 Peter McNelly, Executive Producer, *Newsday*.

Rates: On request.

CJOH-TV

Ottawa

(Ch. 13)

Network Service: CTV.

Licensee: Nation's Capital Television Inc.

Studio: 1500 Merivale Rd., Nepean, Ont. K2E 6Z5.

Mailing Address: Box 5813, Merivale Depot, Ottawa, Ont. K2C 3G6.

Telephone: 613-224-1313. Fax: 613-224-7998.

Technical Facilities: Channel No. 13 (210-216 MHz). Authorized power: 178-kw visual, 35.6-kw aural. Antenna: Directional, 1150-ft. above av. terrain, lat. 45° 30' 01", long. 75° 51' 02".

Transmitter: Camp Fortune, P.Q.

News Services: ABC, AP, Canadian Press, CTV.

Ownership: Baton Broadcasting Inc.

Began Operation: March 12, 1961. Sold to present owner by Bushnell Communications, 1988.

1995 Edition

Represented (sales): Glen-Warren Broadcast Sales (Canada).

Personnel:

Douglas Bassett, Chairman.
 Bryn Matthews, President & General Manager.
 Allan D. MacKay, Vice President & Station Manager.
 Vince Pons, Vice President & General Sales Manager.
 W. J. Beveridge, Vice President, Programming.
 S. Cameron, Vice President, Engineering.
 A. R. Dedman, Vice President, Finance.
 Ray Sapiano, Promotion & Marketing Director.
 Gerald Nixon, Director of Operations.
 Wayne Taylor, Operations Manager.

Rates: On request.

CBOFT

Ottawa-Hull, P.Q.

(Ch. 9)

French Outlet

Network Service: SRC.

Licensee: Societe Radio-Canada, 1500 Bronson Ave., Ottawa, Ont. K1G 3J5.

Studio: 250 Lanark Ave., Ottawa.

Telephone: 613-724-1200.

Technical Facilities: Channel No. 9 (186-192 MHz). Authorized power: 128-kw visual, 12.8-kw aural. Antenna: 1394-ft. above av. terrain, 702-ft. above ground, 1852-ft. above sea level, lat. 45° 30' 11", long. 75° 51' 02".

Transmitter: Camp Fortune, P.Q.

AM Affiliate: CBOF, 50-kw, 1250 kHz (CBC).

FM Affiliate: CBOF-FM, 84-kw, 102.5 MHz (CBC).

Ownership: Canadian Bcstg. Corp.

Began Operation: June 24, 1955.

Represented (sales): CBC National Selective Television Sales (Canada); Canadian Standard Broadcast Sales Inc. (U.S.).

Personnel:

Pierre Racicot, Regional Director, Ontario.
 Gilles Perron, Area Sales Manager.
 Robert Hotte, Television Plant Manager.
 Paul Munson, Regional Engineer.
 Pierre Fournier, Program Manager.
 Sylvain LaFrance, Program Director, CBOF-FM.
 Charlotte O'Dea, Director of Communications.
 Maryse Lairot, Supervisor, French Publicity.
 Elise Brunet, Executive Producer, News.
 Bob Rioux, Executive Producer, Moming Show.

Rates: On request.

CHRO-TV

Ottawa-Pembroke

(Ch. 5)

Network Service: CTV.

Licensee: MCTV, 699 Frood Rd., Sudbury, Ont. P3C 5A3.

Studio: 200 Isabella St., Sudbury, Ont.

Mailing Address: Box 1010, Pembroke, Ont., K8A 7T3.

Canadian TV Stations—Ontario

Telephone: 613-735-1036. Fax: 613-735-0022.

Technical Facilities: Channel No. 5 (76-82 MHz). Authorized power: 100-kw visual, 10-kw aural. Antenna: 496-ft. above av. terrain, 580-ft. above ground, 1042-ft. above sea level, lat. 45° 50' 02", long. 77° 09' 50".

Multichannel TV Sound: Stereo only.

News Service: Broadcast News.

Ownership: Mid-Canada Communications Corp.

Began Operation: October 1, 1977.

Represented (sales): Glen-Warren Broadcast Sales.

Personnel:

George Lund, President & Chief Executive Officer.
Scott Lund, Regional General Manager.
Vince Ponze, General Sales Manager.
W. P. (Bill) Callender, Director of Programming.
Mike Fawcett, Director of Engineering.
Mike St. Amand, Chief Engineer.
Larry Gavin, Operations Manager.
Mike Keller, Station & Sales Manager.
Dan Nyznik, News Director.
Bob Hartwell, On-Air Promotion.
Dean Bergeron, Controller.

Rates: On request.

CHEx-TV Peterborough (Ch. 12)

Network Service: CBC.

Licensee: Power Bcstg. Inc., 1925 Television Rd., Box 4150, Peterborough, Ont. K9J 6Z9.

Branch Office: PHI Bldg., Oshawa, Ont., L1H 1A4.

Telephones: 705-742-0451; 416-434-2421. Fax: 705-742-7274.

Technical Facilities: Channel No. 12 (204-210 MHz). Authorized power: 163-kw visual, 16.3-kw aural. Antenna: 771-ft. above av. terrain, 772-ft. above ground, 1590-ft. above sea level, lat. 44° 19' 45", long. 78° 18' 03".

Transmitter: 1-mi. NE of Peterborough in Duoro Twp.

Multichannel TV Sound: Stereo only.

Satellite Earth Stations: C-band; Ku-band.

AM Affiliate: CHEx, 10-kw (5-kw night), 980 kHz.

FM Affiliate: CKWF, 31.4-kw, 101.5 MHz (No. 268), 500-ft.

News Services: Broadcast News, CBC.

Ownership: Diffusion Power Broadcasting.

Began Operation: March 28, 1955.

Represented (sales): Glen-Warren Broadcast Sales; TeleRep Inc. (U.S.).

Represented (legal): Donald White.

Personnel:

Jack Ruttle, President & General Manager.
Dennis Watson, Vice President.
Wally Macht, Vice President, Information Programming.
Bruce Anderson, Program Manager.
Ben Wilke, Chief Engineer.

B-298

Anita Cosburn, Traffic Director.
Judy Carswell, Promotion Director.
Ted Eason, Business Manager.

Highest 30 Sec. Rate: \$360.

CHBX-TV Saulte Ste. Marie (Ch. 2)

Network Service: CTV.

Licensee: Huron Bcstg. Ltd., 119 East St., Box 370, Sault Ste. Marie, Ont. P6A 5M5.

Studio: 119 East St., Sault Ste. Marie, Ont. P6A 5M2.

Telephone: 705-759-8232. Fax: 705-759-7783.

Technical Facilities: Channel No. 2 (54-60 MHz). Authorized power: 100-kw visual, 10-kw aural. Antenna: 600-ft. above av. terrain, lat. 46° 35' 40", long. 84° 21' 00".

Ownership: Huron Broadcasting Ltd.

Began Operation: 1978.

Represented (sales): All-Canada Radio & Television Ltd.

Personnel: See CJIC-TV, Saulte Ste. Marie.

Highest 30 Sec. Rate: \$275.

CJIC-TV Saulte Ste. Marie (Ch. 5)

Network Service: CBC.

Licensee: Huron Bcstg. Ltd., 119 East St., Box 370, Saulte Ste. Marie, Ont. P6A 5M2.

Studio: 119 East St., Saulte Ste. Marie, Ont. P6A 5M2.

Telephone: 705-759-8232. Fax: 705-759-7783.

Technical Facilities: Channel No. 5 (76-82 MHz). Authorized power: 37.9-kw visual, 7.6-kw aural. Antenna: Directional, 600-ft. above av. terrain, 500-ft. above ground, 835-ft. above sea level, lat. 46° 35' 40", long. 84° 21' 00".

News Services: Broadcast News, Canadian Press.

Ownership: Huron Broadcasting Ltd.

Began Operation: November 28, 1954.

Represented (sales): All-Canada Radio & Television Ltd.

Personnel:

W. A. Elgie, President & General Manager.
Michael Elgie, General Sales Manager & Marketing Director.
Fern Valois, Engineering.
Karl Sepkowski, News Editor.
Helen Millen, Program Director.

Highest 30 Sec. Rate: \$125.

CICI-TV

Sudbury

(Ch. 5)

Network Service: CTV.

Licensee: MCTV, 699 Froad Rd., Sudbury, Ont. P3C 5A3.

Studio: 699 Froad Rd., Sudbury, Ont. P3C 5A3.

Telephone: 705-674-8301. **Fax:** 705-671-2444.

Technical Facilities: Channel No. 5 (76-82 MHz). Authorized power: 100-kw visual, 10-kw aural. Antenna: 1057-ft. above av. terrain, 2044-ft. above sea level, lat. 46° 30' 02", long. 81° 01' 16".

Transmitter: McKim St.

Multichannel TV Sound: Stereo only.

News Services: Broadcast News, Canadian Press, CTV.

Ownership: Baton Broadcasting Inc.

Began Operation: October 20, 1953.

Represented (sales): Glen-Warren Broadcast Sales.

Personnel:

George Lund, President & Chief Executive Officer.
 Mike Fawcett, General Manager & Director of Corporate Engineering.
 Scott Lund, Regional General Manager.
 Mary Lund, General Sales Manager.
 Detlef Krumbacher, Director of Technical Services.
 Don Chapman, News Director.
 Bill Calender, Program Director.
 Laird White, Manager, Advertising & Promotion.
 Dean Bergeron, Controller.
 Karen Thomson, Marketing Director.

Rates: On request.

CKNC-TV

Sudbury

(Ch. 9)

Network Service: CBC.

Licensee: MCTV, 699 Froad Rd., Sudbury, Ont. P3C 5A3.

Studio: 699 Froad Rd., Sudbury, Ont. P3C 5A3.

Telephone: 705-674-8301. **Fax:** 705-671-2444.

Technical Facilities: Channel No. 9 (186-192 MHz). Authorized power: 115.5-kw visual, 29.3-kw aural. Antenna: 627-ft. above av. terrain, 550-ft. above ground, 1600-ft. above sea level, lat. 46° 30' 44", long. 81° 00' 19".

Transmitter: 699 Froad Rd.

Multichannel TV Sound: Stereo only.

News Services: Broadcast News, CBC.

Ownership: Baton Broadcasting Inc.

Began Operation: October 4, 1971.

Represented (sales): Glen-Warren Broadcast Sales.

Personnel:

George Lund, President & Chief Executive Officer.

1995 Edition

Mike Fawcett, General Manager & Director of Corporate Engineering.
 Mary Lund, General Sales Manager.
 Garry Janz, Operations Director.
 Al Orme, Local Program Director.
 Marc Oldfield, News Director.
 Detlef Krumbacher, Director of Technical Services.
 Laird White, Manager, Advertising & Promotion.
 Karen Thomson, Marketing Director.
 Dean Bergeron, Controller.

Rates: On request.

CHFD-TV

Thunder Bay

(Ch. 4)

Network Service: CTV.

Licensee: Thunder Bay Electronics Ltd., 87 N. Hill St., Thunder Bay, Ont. P7A 5V6.

Studio: 87 N. Hill St., Thunder Bay, Ont. P7A 5V6.

Telephone: 807-346-2600. **Fax:** 807-345-9923.

Technical Facilities: Channel No. 4 (66-72 MHz). Authorized power: 56-kw visual, 10-kw aural. Antenna: 1257-ft. above av. terrain, 707-ft. above ground, 2307-ft. above sea level, lat. 48° 31' 30", long. 89° 06' 50".

Transmitter: Mount Baldy, 6-mi. NE of Thunder Bay.

Satellite Earth Stations: Andrew, 4.6-meter C-band; Andrew, 3.2-meter Ku & C-band.

Ownership: Thunder Bay Electronics Ltd.

Began Operation: October 14, 1972.

Represented (sales): CanVideo Television Sales Ltd. (Canada); TeleRep Inc. (U.S.).

Represented (legal): McCartney, Judge & Murray.

Personnel: See CKPR-TV, Thunder Bay.

Rates: On request.

CKPR-TV

Thunder Bay

(Ch. 2)

Network Service: CBC.

Licensee: Thunder Bay Electronics Ltd., 87 N. Hill St., Thunder Bay, Ont. P7A 5V6.

Studio: 87 N. Hill St., Thunder Bay, Ont. P7A 5V6.

Telephone: 807-346-2600. **Fax:** 807-345-9923.

Technical Facilities: Channel No. 2 (54-60 MHz). Authorized power: 56-kw visual, 10-kw aural. Antenna: 1257-ft. above av. terrain, 707-ft. above ground, 2307-ft. above sea level, lat. 48° 31' 30", long. 89° 06' 50".

Transmitter: Mt. Baldy, 6-mi. NE of Thunder Bay.

Satellite Earth Stations: Andrew, 4.6-meter C-band; Andrew, 3.2-meter Ku & C-band; Standard Communications receivers.

News Services: Broadcast News, Canada News Wire, Canadian Press, CBS, CNN, CTV, NBC.

Ownership: Thunder Bay Electronics Ltd.

Canadian TV Stations—Ontario

Began Operation: September 17, 1954.

Represented (sales): TeleRep Inc. (U.S.); CanVideo Television Sales Ltd. (Canada).

Personnel:

H. Fraser Dougall, President.
A. H. (Tony) Seuret, Vice President & General Manager.
Manfred Volbracht, Director of Engineering.
Gary Rinne, News Director.
W. Kallio, Director of Operations.
Millie Labelle, Program & Promotion Director.
Sandra Wiggins, Marketing Director.

Rates: On request.

CFCL-TV

Timmins

(Ch. 6)

Network Service: CBC.

Licensee: MCTV, 699 Froad Rd., Sudbury, Ont. P3C 5A3.

Studio: Mont Sacre Coeur, Timmins, Ont.

Telephone: 705-264-4211. **Fax:** 705-264-3266.

Technical Facilities: Channel No. 6 (82-88 MHz). Authorized power: 100-kw visual, 10-kw aural. Antenna: 557-ft. above av. terrain, 525-ft. above ground, 1592-ft. above sea level, lat. 48° 29' 25", long. 81° 19' 51".

Transmitter: Mont Sacre Coeur, Timmins.

News Services: Broadcast News, Canadian Press.

Ownership: Baton Broadcasting Inc.

Began Operation: June 24, 1956.

Represented (sales): Glen-Warren Broadcast Sales.

Personnel:

George Lund, President & Chief Executive Officer.
Scott Lund, Regional General Manager.
Ray Laneville, Station & Local Sales Manager.
Marcel Boileau, Chief Engineer.
Don Dewsbury, Promotion Director.
Karen Thomson, Marketing Director.

Rates: On request.

CBLFT

Toronto

(Ch. 25)

French Outlet

Network Service: SRC.

Licensee: Societe Radio-Canada, 1500 Bronson Ave., Ottawa, Ont. K1G 3J5.

Studio: 100 Carlton St., Toronto.

Mailing Address: Box 500, Station A, 100 Carlton St., Toronto, Ont. M5W 1E6.

Telephones: 416-975-3311; 416-975-3566. **Fax:** 416-975-5622.

Technical Facilities: Channel No. 25 (536-542 MHz). Authorized power: 1827-kw visual, 182.7-kw aural. Antenna: 1640-ft. above av. terrain, 1721-ft. above ground, 1990-ft. above sea level, lat. 48° 38' 33", long. 79° 23' 15".

Transmitter: CN Tower.

AM Affiliate: CJBC, 50-kw, 860 kHz.

Ownership: Canadian Bcstg. Corp.

Began Operation: March 23, 1973.

Personnel:

Claude Hurtubise, General Manager.
Robert Trempe, National Sales Manager.
Rudi Linghor, Engineering.
Rejean Turgeon, News Supervisor.
Diane Chaperon-Lor, Manager, Communications & Promotion.

Rates: On request.

CBLT

Toronto

(Ch. 5)

English Outlet

Network Service: CBC.

Licensee: Canadian Bcstg. Corp., 1500 Bronson Ave., Ottawa, Ont.

Studio: 205 Wellington St. W, Toronto, Ont. M5V 3G7.

Mailing Address: Box 500, Station A, 25 Front St. W, Toronto, Ont. M5W 1E6.

Telephones: 416-205-3311; 416-205-5600. **Fax:** 416-205-7166.

Technical Facilities: Channel No. 5 (76-82 MHz). Authorized power: 84-kw visual, 16.8-kw aural. Antenna: 1520-ft. above av. terrain, 1602-ft. above ground, 1871-ft. above sea level, lat. 43° 38' 33", long. 79° 23' 15".

Transmitter: CN Tower.

AM Affiliate: CBL, 50-kw, 740 kHz.

FM Affiliate: CBL-FM, 38-kw, 94.1 MHz.

Ownership: Canadian Bcstg. Corp.

Began Operation: September 8, 1952.

Represented (sales): CBC National Selective Television Sales (Canada); Canadian Standard Broadcast Sales Inc. (U.S.).

Personnel:

Jeff Thrasher, Sales Manager.
Barry Smith, Manager, Administration & Finance.

Rates: On request.

CFMT-TV

Toronto

(Ch. 47)

Network Service: None, independent.

Licensee: CFMT-TV, 545 Lake Shore Blvd. W, Toronto, Ont. M5V 1A3.

Studio: 545 Lake Shore Blvd. W, Toronto, Ont. M5V 1A3.

Telephones: 416-260-0047; 416-260-3620. **Fax:** 416-260-0509.

Technical Facilities: Channel No. 47 (668-674 MHz). Authorized power: 1200-kw visual, 120-kw aural. Antenna: 1645-ft. above av. terrain, lat. 43° 38' 33", long. 79° 23' 15".

Transmitter: CN Tower.

Multichannel TV Sound: Stereo only.

AM Affiliate: CFTR, 44-kw, 680 kHz.

FM Affiliate: CHFI-FM, 44-kw, 98.1 MHz, 1815-ft.

Ownership: Rogers Broadcasting Ltd.

Began Operation: October 1, 1979.

Represented (sales): CanVideo Television Sales Ltd.

Personnel:

Tony Viner, President.
Leslie Sole, Executive Vice President & General Manager.
Farouk Muhammad, Vice President, Programming & International Development.
Tom Ayley, Vice President, Administration.
Madeline Zinlak, Vice President & Executive Producer.
Jim Nelles, Sales & Marketing Director.
Kelly Colasanti, Director of Operations.
Jane Mansfield, Director of Promotions & Audience Research.

Rates: On request.

CFTO-TV

Toronto

(Ch. 9)

Network Service: CTV.

Licensee: CFTO-TV Ltd., Box 9, Station O, Toronto, Ont. M4A 2M9.

Studio: 9 Channel Nine Court, Scarborough, Ont. M1S 4B5.

Sales Office: 2 Bloor St. W., Toronto, Ont.

Telephone: 416-299-2000.

Technical Facilities: Channel No. 9 (186-192 MHz). Authorized power: 325-kw visual, 43.5-kw aural. Antenna: 1532-ft. above av. terrain, 1613-ft. above ground, 1882-ft. above sea level, lat. 43° 38' 33", long. 79° 23' 15".

Transmitter: CN Tower.

News Services: ABC, Broadcast News, Canadian Press, CTV, NBC, Visnews.

Ownership: Baton Broadcasting Inc.

Began Operation: January 1, 1961.

Represented (sales): Baton Broadcast Sales (Canada).

Personnel:

A. L. Beattie, Chairman.
D. G. Bassett, President & Chief Executive Officer.
J. J. Garwood, Executive Vice President & Chief Operating Officer.
R. A. Fillingham, Senior Vice President & Chief Financial Officer.
J. Spiers, Vice President, Human Resources.
Ken Brown, Vice President, Operations.
E. J. Stuebing, Vice President, News & Public Affairs.
G. Rochon, Vice President & Executive Producer.
A. Morris, Vice President, Engineering.
Catherine T. Huppe, Vice President, Programming & Promotion.
Sean Delaney, Vice President, Sales.
Ian Slack, News Director.
Val Steffan, Controller.

Rates: On request.

1995 Edition

CICA-TV

Toronto

(Ch. 19)

Network Service: Educational Station.

Licensee: The Ontario Educational Communications Authority, Station Q, Box 200, Toronto, Ont. M4T 2T1.

Studio: Trans-America Bldg., 2180 Yonge St, Toronto, Ont. M4S 2B9.

Telephone: 416-484-2600. **Fax:** 416-484-6285.

Technical Facilities: Channel No. 19 (500-506 MHz). Authorized power: 1080-kw visual, 108-kw aural. Antenna: 1640-ft. above av. terrain, 1721-ft. above ground, 1990-ft. above sea level, lat. 43° 38' 33", long. 79° 23' 15".

Transmitter: CN Tower.

Ownership: Ontario Educational Communications Authority.

Began Operation: September 27, 1970.

Personnel:

Peter Herrndorf, Chairman & Chief Executive Officer.
Peter Bowers, Director General.
Don Duprey, Program Director.
Denis Hamel, Promotion Director.
Patricia Fillmore, Marketing Director.
Bruce Read, Chief Engineer.

CITY-TV

Toronto

(Ch. 57)

Network Service: None, independent.

Licensee: CityTV, Div. of CHUM Ltd., 299 Queen St. W, Toronto, Ont. M5V 2Z5.

Studio: 299 Queen St. W, Toronto, Ont. M5V 2Z5.

Telephone: 416-591-5757. **Fax:** 416-340-7005.

Technical Facilities: Channel No. 57 (728-734 MHz). Authorized power: 280-kw visual, 28-kw aural. Antenna: 1627-ft. above av. terrain, lat. 43° 38' 33", long. 79° 23' 15".

Transmitter: CN Tower.

Multichannel TV Sound: Stereo and separate audio program.

News Services: Broadcast News, Canadian Press, CNN, NBC, Visnews.

Ownership: CHUM Ltd.

Began Operation: September 28, 1972.

Represented (sales): Alexander, Pearson & Dawson Inc. (Toronto & Vancouver).

Personnel:

M. Znaimer, President & Executive Producer.
Mark Rubinstein, Vice President & General Manager.
Jay Switzer, Vice President & Station Manager.
Mary Powers, Director, Corporate Communications & Community Relations.
Dan Hamilton, General Sales Manager.
Glenn Campbell, National Sales Manager.
Ron Reid, Director of Operations & Engineering.
Steve Hurlbut, Director of News Programming.
Ellen Baine, Program Manager.

Highest 30 Sec. Rate: \$2500.

CIII-TV

Toronto-Paris

(Ch. 3)

Network Service: None, independent.

Licensee: Global Television Network, CanWest Global System, 81 Barber Greene Rd., Don Mills, Ont. M3C 2A2.

Studio: 81 Barber Greene Rd., Don Mills, Ont. M3C 2A2.

Telephone: 416-446-5311. **Fax:** 416-446-5371.

Technical Facilities: Channel No. 3 (60-66 MHz). Authorized power: 100-kw visual, 15-kw aural. Antenna: 1037-ft. above av. terrain, lat. 43° 15' 39", long. 80° 26' 39".

Transmitter: SW of Paris.

News Services: Broadcast News, CNN, NBC, Reuters, Visnews.

Ownership: Global Communications Inc.

Personnel:

Jim Sward, President.
Rodger Hone, Senior Vice President.
Doug Bonar, Vice President, News & Operations.
John Burgis, Vice President, Finance & Administration.
Doug Hoover, Vice President, Programming.
Laurel Kennedy, Manager of Marketing & Communications Services.
David Hamilton, Director, Public Relations & Promotions.
Shelagh Henderson, Director, Inventory Control & Traffic.

Rates: On request.

CBET

Windsor-Detroit, MI

(Ch. 9)

Network Service: CBC.

Licensee: Canadian Broadcasting Corp., 1500 Bronson Ave., Ottawa, Ont. K1G 3J5.

Studio: 825 Riverside Drive W., Windsor, Ont. N9A 5K9.

Mailing Address: Box 1609, Windsor, Ont., N9A 1K7.

Telephone: 519-255-3411. **Telex:** 064-77622. **Fax:** 519-255-3403.

Technical Facilities: Channel No. 9 (186-192 MHz). Authorized power: 325-kw visual, 32.5-kw aural. Antenna: Directional, 621-ft. above av. terrain, 623-ft. above ground, 1208-ft. above sea level, lat. 42° 18' 59", long. 83° 02' 58".

Transmitter: 825 Riverside Dr. W, Windsor.

Ownership: Canadian Bcstg. Corp.

Began Operation: September 16, 1954 as CKLW-TV. Transferred from RKO General Inc. July 24, 1970 in accordance with CRTC's direction on Canadian ownership. Purchased by CBC Sept. 1, 1975.

Represented (sales): Canadian Standard Broadcast Sales Inc. (U.S.); CBC National Selective Television Sales (Canada).

Personnel:

Bruce Taylor, Director of Television, CBC Windsor.
Fred Stecher, Plant Manager.
R. J. Kryger, Manager, Television Technical Facilities.
Ron Sutherland, Sales Manager.
Steve Andrusiak, Executive Producer, News.
R. Suave, Supervisor, Television Technical Production Services.
Jim Molnar, Communications Officer.

Highest 30 Sec. Rate: \$400.

Rates: On request.

CKNX-TV

Wingham

(Ch. 8)

Network Service: None, independent.

Licensee: CNKX Bcstg. Ltd., 215 Carling Terrace, Wingham, Ont. NOG 2W0.

Studio: Carling Terrace, Wingham, Ont. NOG 2W0.

Telephone: 519-357-1310. **Fax:** 519-357-1897.

Technical Facilities: Channel No. 8 (180-186 MHz). Authorized power: 260-kw visual, 26-kw aural. Antenna: 793-ft. above av. terrain, 650-ft. above ground, 1800-ft. above sea level, lat. 44° 05' 26", long. 81° 12' 26".

Transmitter: 4-mi. S of Walkerton.

AM Affiliate: CKNX, 10-kw (1-kw night), 920 kHz.

FM Affiliate: CKNX, 100-kw, 101.7 MHz.

News Service: Broadcast News.

Ownership: Baton Broadcasting Inc.

Began Operation: November 18, 1955.

Represented (sales): Glen-Warren Broadcast Sales.

Personnel:

Al Skelton, Vice President & General Manager.
Paul Mercey, Local Sales Coordinator.
Gerry Belanger, Director of Engineering.
Ray Baynton, News Director.
Nancy Burton, Accounting Supervisor.
Cathy Walters, Television Traffic Coordinator.

Rates: For combination rates, see CFPL-TV, London, Ont.

Ontario Repeater Stations

Alberton—NEW, Ch. 7, TV Ontario (CICA-TV, Toronto) 10-w.

Armstrong—CBLIT, Ch. 10, CBC (CBNT, St. John's, Nfld.) 10-w.

Armstrong—NEW, Ch. 13, TV Ontario (CICA-TV, Toronto) 8-w.

Aroland—NEW, Ch. 10, TV Ontario (CICA-TV, Toronto) 5-w.

Atikokan—CBWCT-1, Ch. 7, CBC (CBWT, Winnipeg, Man.) 2.8-kw.

Attawapiskat—CBLET, Ch. 12, CBC (CFCL-TV, Timmins) 10-w.

Attawapiskat—NEW, Ch. 10, TV Ontario (CICA-TV, Toronto) 10-w.

Bancroft—CHEX-TV-1, Ch. 4, Kawartha Bcstg. (CHEX-TV, Peterborough) 5-w.

Bancroft—CIII-TV-2, Ch. 2, Global Television Network (CIII-TV, Toronto-Paris) 100-kw.

Barclay—NEW, Ch. 30, TV Ontario (CICA-TV, Toronto) 20-w.

Barrie—CBLFT-11, Ch. 55, CBC (CBLFT, Toronto) 7-kw.

Barry's Bay—CBOT-2, Ch. 19, CBC (CBOT, Ottawa) 2.9-kw.

Barwick—NEW, Ch. 21, TV Ontario (CICA-TV, Toronto) 10-w.

Beardmore—CBLAT-5, Ch. 9, CBC (CBLT, Toronto) 8-w.
 Beardmore—NEW, Ch. 11, TV Ontario (CICA-TV, Toronto) 10-w.
 Bearskin Lake—NEW, Ch. 9, TV Ontario (CICA-TV, Toronto) 5-w.
 Belle Vallee—NEW, Ch. 34, TV Ontario (CICA-TV, Toronto) 20-w.
 Belleville—CBLFT-13, Ch. 15, CBC (CBLFT, Toronto) 180-kw.
 Bergland—NEW, Ch. 7, TV Ontario (CICA-TV, Toronto) 10-w.
 Big Trout Lake—CBWT-1, Ch. 13, CBC (CBWT, Winnipeg, Man.) 10-w.
 Big Trout Lake—NEW, Ch. 8, TV Ontario (CICA-TV, Toronto) 5-w.
 Bruce Mines—NEW, Ch. 24, TV Ontario (CICA-TV, Toronto) 20-w.
 Caramat—CICA-TV-72, Ch. 10, TV Ontario (CICA-TV, Toronto) 5-w.
 Cartier—NEW, Ch. 17, TV Ontario (CICA-TV, Toronto) 20-w.
 Cat Lake—NEW, Ch. 9, TV Ontario (CICA-TV, Toronto) 5-w.
 Chapleau—CBLFT-22, Ch. 13, CBC (CBLFT, Toronto) 487-w.
 Chapleau—CFCL-TV-7, Ch. 7, CBC (CFCL-TV, Timmins) 101-w.
 Chapleau—CITO-TV-4, Mid-Canada Communications Corp. (CICI-TV, Sudbury) 375-w.
 Chatham—CBLFT-10, Ch. 48, CBC (CBLFT, Toronto) 14-kw.
 Chatham—CICD-TV-59, Ch. 59, TV Ontario (CICA-TV, Toronto) 34.3-kw.
 Coleman Twp.—NEW, Ch. 38, TV Ontario (CICA-TV, Toronto) 20-w.
 Collins—NEW, Ch. 8, TV Ontario (CICA-TV, Toronto) 5-w.
 Constance Lake—NEW, Ch. 13, TV Ontario (CICA-TV, Toronto) 10-w.
 Cornwall—CJOH-TV-8, Ch. 8, Nation's Capital TV Inc. (CJOH-TV, Ottawa) 130-kw.
 Cumling Lake—NEW, Ch. 49, TV Ontario (CICA-TV, Toronto) 20-w.
 Deer Lake—NEW, Ch. 9, TV Ontario (CICA-TV, Toronto) 5-w.
 Deseronto—CJOH-TV-6, Ch. 6, Nation's Capital TV Inc. (CJOH-TV, Ottawa) 55-kw.
 Devlin—NEW, Ch. 43, TV Ontario (CICA-TV, Toronto) 20-w.
 Dobie—NEW, Ch. 16, TV Ontario (CICA-TV, Toronto) 20-w.
 Dorion—NEW, Ch. 6, TV Ontario (CICA-TV, Toronto) 10-w.
 Driftwood—CBLFT-16, Ch. 74, CBC (CBLFT, Toronto) 100-w.
 Dryden—CBWDT, Ch. 9, CBC (CBWT, Winnipeg, Man.) 8.9-kw.
 Dryden—CBWFT-9, Ch. 6, CBC (CBWFT, Winnipeg, Man.) 11.3-kw.
 Du Planter—CHLG-TV-5, Ch. 5, Club Social La Grande (CBC French network, P.Q.) 5-w.
 Dubreuilville—CBLFT-24, Ch. 7, CBC (CBLFT, Toronto) 10-w.
 Eagle River—NEW, Ch. 11, TV Ontario (CICA-TV, Toronto) 5-w.
 Ear Falls—CBWJT, Ch. 13, CBC (CBWT, Winnipeg, Man.) 10-w.
 Ear Falls—NEW, Ch. 3, TV Ontario (CICA-TV, Toronto) 10-w.
 Earlton—NEW, Ch. 31, TV Ontario (CICA-TV, Toronto) 20-w.

Elk Lake—NEW, Ch. 17, TV Ontario (CICA-TV, Toronto) 5-w.
 Elliot Lake—CBLFT-6, Ch. 12, CBC (CBLFT, Toronto) 18.6-kw.
 Elliot Lake—CICI-TV-1, Ch. 3, Mid-Canada Communications Corp. (CICI-TV, Sudbury) 19-kw.
 Elliot Lake—CKNC-TV-1, Ch. 7, CBC (CKNC-TV, Sudbury) 34-kw.
 Emo—NEW, Ch. 8, TV Ontario (CICA-TV, Toronto) 10-w.
 Englehart—CICA-TV-36, Ch. 39, TV Ontario (CICA-TV, Toronto) 20-w.
 Espanola—CBLFT-7, Ch. 11, CBC (CBLFT, Toronto) 9-w.
 Eva Lake—NEW, Ch. 6, TV Ontario (CICA-TV, Toronto) 5-w.
 Faquier—NEW, Ch. 29, TV Ontario (CICA-TV, Toronto) 20-w.
 Foleyet—NEW, Ch. 11, TV Ontario (CICA-TV, Toronto) 10-w.
 Fort Albany—CBLDT, Ch. 8, CBC (CFCL-TV, Timmins) 491-w.
 Fort Albany—NEW, Ch. 5, TV Ontario (CICA-TV, Toronto) 10-w.
 Fort Erie—CIII-TV-55, Ch. 55, (CIII-TV, Toronto-Paris).
 Fort Frances—CBWCT, Ch. 5, CBC (CBWT, Winnipeg, Man.) 50.5-kw.
 Fort Frances—CBWFT-11, Ch. 15, CBC (CBWFT, Winnipeg, Man.) 12.5-kw.
 Fort Hope—CBLHT, Ch. 12, CBC (CBNT, St. John's, Nfld.) 10-w.
 Fort Hope—NEW, Ch. 9, TV Ontario (CICA-TV, Toronto) 5-w.
 Fort Severn—NEW, Ch. 5, TV Ontario (CICA-TV, Toronto) 5-w.
 Fort Severn—NEW, Ch. 9, TV Ontario (CICA-TV, Toronto) 5-w.
 Foymount—CBOT-1, Ch. 59, CBC (CBOT, Ottawa) 29-w.
 Fraserdale—CBLCT, Ch. 7, CBC (CFCL-TV, Timmins) 10-w.
 Georgian Bay (Wjarton)—CKCO-TV-2, Ch. 2, CAP Communications Ltd. (CKCO-TV, Kitchener) 100-kw.
 Geraldton—CBLAT, Ch. 13, CBC (CBLT, Toronto) 22-kw.
 Geraldton—CBLFT-26, Ch. 7, CBC (CBLFT, Toronto) 2.3-kw.
 Gogama—CBLFT-21, Ch. 23, CBC (CBLFT, Toronto) 2.6-kw.
 Gore Bay—NEW, Ch. 28, TV Ontario (CICA-TV, Toronto) 5-w.
 Gowganda—NEW, Ch. 10, TV Ontario (CICA-TV, Toronto) 5-w.
 Hallebourg—NEW, Ch. 18, TV Ontario (CICA-TV, Toronto) 5-w.
 Hanbury—CICA-TV-41, Ch. 51, TV Ontario (CICA-TV, Toronto) 20-w.
 Harris Twp.—NEW, Ch. 29, TV Ontario (CICA-TV, Toronto) 20-w.
 Harty—NEW, Ch. 53, TV Ontario (CICA-TV, Toronto) 20-w.
 Hearst—CBCC-TV, Ch. 5, CBC (CFCL-TV, Timmins) 5.3-kw.
 Hearst—CBLFT-5, Ch. 7, CBC (CBLFT, Toronto) 8.4-kw.
 Heron Bay—NEW, Ch. 17, TV Ontario (CICA-TV, Toronto) 20-w.
 Hilliardton—NEW, Ch. 55, TV Ontario (CICA-TV, Toronto) 20-w.
 Hilton Beach—NEW, Ch. 17, TV Ontario (CICA-TV, Toronto) 20-w.
 Hornepayne—CBLAT-6, Ch. 13, CBC (CBLT, Toronto) 30-w.

Canadian TV Stations—Ontario

- Hudson Twp.**—NEW, Ch. 25, TV Ontario (CICA-TV, Toronto) 20-w.
- Huntsville**—CICA-TV-13, Ch. 13, TV Ontario (CICA-TV, Toronto) 16-kw.
- Huntsville**—CKVR-TV-2, Ch. 8, CKVR Channel 3 Ltd. (CKVR-TV, Barrie) 4.2-w.
- Ignace**—CBWDT-2, Ch. 13, CBC (CBWT, Winnipeg, Man.) 9-w.
- Ignace**—NEW, Ch. 5, TV Ontario (CICA-TV, Toronto) 10-w.
- Iron Bridge**—NEW, Ch. 23, TV Ontario (CICA-TV, Toronto) 20-w.
- Jellicoe**—NEW, Ch. 6, TV Ontario (CICA-TV, Toronto) 5-w.
- Jogues**—NEW, Ch. 22, TV Ontario (CICA-TV, Toronto) 20-w.
- Kagawong**—NEW, Ch. 34, TV Ontario (CICA-TV, Toronto) 20-w.
- Kapuskasing**—CBLFT-4, Ch. 12, CBC (CBLFT, Toronto) 17-w.
- Kapuskasing**—CFCL-TV-3, Ch. 2, Mid-Canada Communications Corp. (CFCL-TV, Timmins) 959-w.
- Kapuskasing**—CITO-TV-4, Ch. 10, Mid-Canada Communications Corp. (CICI-TV, Sudbury) 4-w.
- Kasabonika**—NEW, Ch. 9, TV Ontario (CICA-TV, Toronto) 5-w.
- Kearns**—CFCL-TV-2, Ch. 2, Mid-Canada Communications Corp. (CFCL-TV, Timmins) 70-w.
- Kearns**—CITO-TV-3, Ch. 11, Mid-Canada Communications Corp. (CICI-TV, Sudbury) 65-w.
- Kearns**—NEW, Ch. 46, TV Ontario (CICA-TV, Toronto) 20-w.
- Kenora**—CBWAT, Ch. 8, CBC (CBWT, Winnipeg, Man.) 8-w.
- Kenora**—CBWFT-7, Ch. 2, CBC (CBWFT, Winnipeg, Man.) 4-w.
- King Kirkland**—NEW, Ch. 32, TV Ontario (CICA-TV, Toronto) 20-w.
- Kingfisher Lake**—NEW, Ch. 8, TV Ontario (CICA-TV, Toronto) 5-w.
- Kingston**—CBLFT-14, Ch. 32, CBC (CBLFT, Toronto) 48-w.
- Kitagan**—NEW, Ch. 17, TV Ontario (CICA-TV, Toronto) 20-w.
- Kitchener**—CBLFT-8, Ch. 61, CBC (CBLFT, Toronto).
- Kitchener**—CICO-TV-28, Ch. 28, TV Ontario (CICA-TV, Toronto).
- Lac Ste. Therese**—NEW, Ch. 20, TV Ontario (CICA-TV, Toronto) 20-w.
- Laird Twp.**—NEW, Ch. 15, TV Ontario (CICA-TV, Toronto) 20-w.
- Lansdowne House**—NEW, Ch. 8, TV Ontario (CICA-TV, Toronto) 5-w.
- Larder Lake**—NEW, Ch. 24, TV Ontario (CICA-TV, Toronto) 20-w.
- Latchford**—NEW, Ch. 24, TV Ontario (CICA-TV, Toronto) 20-w.
- Little Current**—CBCE-TV, Ch. 8, CBC (CKNC-TV, Sudbury).
- Little Current**—NEW, Ch. 33, TV Ontario (CICA-TV, Toronto) 20-w.
- London**—CBLFT-9, Ch. 53, CBC (CBLFT, Toronto) 24.4-kw.
- London**—CICO-TV-18, Ch. 18, TV Ontario (CICA-TV, Toronto) 34.9-kw.
- London**—NEW, Rogers Broadcasting Ltd. (CFMT-TV, Toronto).
- Longlac**—NEW, Ch. 5, TV Ontario (CICA-TV, Toronto) 10-w.
- MacDiarmid**—NEW, Ch. 5, TV Ontario (CICA-TV, Toronto) 5-w.
- MacLeod**—NEW, Ch. 3, TV Ontario (CICA-TV, Toronto) 10-w.
- Manitouwadge**—CBLAT-1, Ch. 8, CBC (CBLT, Toronto) 22-kw.
- Manitouwadge**—CBLFT-25, Ch. 26, CBC (CBLFT, Toronto) 9.8-kw.
- Manitowaning**—NEW, Ch. 40, TV Ontario (CICA-TV, Toronto) 20-w.
- Marathon**—CBLAT-4, Ch. 11, CBC (CBLT, Toronto) 7.5-kw.
- Marten Falls**—NEW, Ch. 9, TV Ontario (CICA-TV, Toronto) 5-w.
- Massey**—NEW, Ch. 24, TV Ontario (CICA-TV, Toronto) 20-w.
- Matachewan**—CICA-TV-61, Ch. 32, TV Ontario (CICA-TV, Toronto) 20-w.
- Mattawa**—CBLFT-27, Ch. 26, CBC (CBLFT, Toronto) 2.8-kw.
- Mattice**—NEW, Ch. 9, TV Ontario (CICA-TV, Toronto) 10-w.
- Maynooth**—CBOT-4, Ch. 51, CBC (CBOT, Ottawa) 1.277-kw.
- McArthur Mills**—CBOT-5, Ch. 33, CBC (CBOT, Ottawa) 1.429-kw.
- McArthur Mills**—CICO-TV-93, TV Ontario (CICA-TV, Toronto).
- Midland**—CIII-TV-7, Ch. 7, Global Television Network (CIII-TV, Toronto-Paris).
- Mindemoya**—NEW, Ch. 42, TV Ontario (CICA-TV, Toronto) 20-w.
- Mine Centre**—CICA-TV-65, Ch. 8, TV Ontario (CICA-TV, Toronto) 10-w.
- Moonbeam**—NEW, Ch. 35, TV Ontario (CICA-TV, Toronto) 20-w.
- Moosonee**—CBCO-TV-1, Ch. 9, CBC (CFCL-TV, Timmins) 9-w.
- Moosonee**—NEW, Ch. 11, TV Ontario (CICA-TV, Toronto) 5-w.
- Morson**—NEW, Ch. 11, TV Ontario (CICA-TV, Toronto) 10-w.
- Nairn Twp.**—NEW, Ch. 28, TV Ontario (CICA-TV, Toronto) 20-w.
- Nakina**—NEW, Ch. 11, TV Ontario (CICA-TV, Toronto) 10-w.
- Nestor Falls**—NEW, Ch. 13, TV Ontario (CICA-TV, Toronto) 10-w.
- New Osnaburgh**—NEW, Ch. 5, TV Ontario (CICA-TV, Toronto) 5-w.
- Nipigon**—CBLFT-19, Ch. 26, CBC (CBLFT, Toronto) 2.3-kw.
- Nipigon**—CBLK-TV, Ch. 16, CBC (CKPR-TV, Thunder Bay) 2.3-kw.
- North Bay**—CIII-TV-2, Ch. 6, TV Ontario (CICA-TV, Toronto) 57-kw.
- Oba**—NEW, Ch. 11, TV Ontario (CICA-TV, Toronto) 5-w.
- Opsatika**—NEW, Ch. 47, TV Ontario (CICA-TV, Toronto) 20-w.
- Osnaburgh**—CBWDT-4, Ch. 13, CBC (CBWT, Winnipeg, Man.) 9-w.
- Ottawa**—CICO-TV-24, Ch. 24, TV Ontario (CICA-TV, Toronto) 85.51-kw.
- Ottawa**—CIII-TV-6, Ch. 6, Global Television Network (CIII-TV, Toronto-Paris) 14.7-kw.
- Owen Sound**—CICA-TV-12, Ch. 12, TV Ontario (CICA-TV, Toronto) 52-kw.
- Owen Sound**—CIII-TV-4, Ch. 4, Global Television Network (CIII-TV, Toronto-Paris).
- Parry Sound**—CKVR-TV-1, Ch. 12, CKVR Channel 3 Ltd. (CKVR-TV, Barrie) 5-kw.
- Pembroke**—CBOT-6, CBC (CBOT, Ottawa).
- Penetanguishene**—CBLFT-15, Ch. 34, CBC (CBLFT, Toronto) 11.3-kw.

Ontario—Canadian TV Stations

Penetanguishene—NEW, Ch. 51, TV Ontario (CICA-TV, Toronto) 1000-w.

Peterborough—CBLFT-12, Ch. 44, CBC (CBLFT, Toronto) 48.6-kw.

Peterborough—CIII-TV-27, Ch. 27, Global Television Network (CIII-TV, Toronto-Paris).

Pickle Lake—CBWDT-5, Ch. 9, CBC (CBWT, Winnipeg, Man.) 9-w.

Pickle Lake—NEW, Ch. 11, TV Ontario (CICA-TV, Toronto) 10-w.

Pikangikum—CBWDT-6, Ch. 7, CBC (CBWT, Winnipeg, Man.) 9-w.

Pikangikum—NEW, Ch. 9, TV Ontario (CICA-TV, Toronto) 5-w.

Pinewood—NEW, Ch. 12, TV Ontario (CICA-TV, Toronto) 10-w.

Prescott—CKWS-TV-2, Power Bcstg. Inc. (CKWS-TV, Kingston) 4.4-kw.

Providence Bay—NEW, Ch. 48, TV Ontario (CICA-TV, Toronto) 20-w.

Rainy River—NEW, Ch. 4, TV Ontario (CICA-TV, Toronto) 10-w.

Red Lake—CBWET, Ch. 10, (CBWT, Winnipeg, Man.) 570-w.

Redditt—NEW, Ch. 5, TV Ontario (CICA-TV, Toronto) 10-w.

Ryland—NEW, Ch. 16, TV Ontario (CICA-TV, Toronto) 20-w.

Sachigo Lake—NEW, Ch. 9, TV Ontario (CICA-TV, Toronto) 5-w.

Sandy Lake—CBWDT-7, Ch. 10, CBC (CBWT, Winnipeg, Man.) 9-w.

Sandy Lake—NEW, Ch. 8, TV Ontario (CICA-TV, Toronto) 10-w.

Sarnia—CBLFT-17, Ch. 68, CBC (CBLFT, Toronto) 39.7-kw.

Sarnia-Chatham—CKCO-TV-3, Ch. 42, CAP Communications Ltd. (CKCO-TV, Kitchener) 126.3-kw.

Sarnia/Oil Springs—CIII-TV-29, Ch. 29, Global Television Network (CIII-TV, Toronto-Paris) 162-w.

Sault Ste. Marie—CBLFT-20, Ch. 26, CBC (CBLFT, Toronto).

Sault Ste. Marie—CICO-TV-20, Ch. 20, TV Ontario (CICA-TV, Toronto) 2.9-kw.

Savant Lake—CBWDT-3, Ch. 8, CBC (CBWT, Winnipeg, Man.) 8.9-kw.

Savant Lake—NEW, Ch. 10, TV Ontario (CICA-TV, Toronto) 5-w.

Searchmont—NEW, Ch. 22, TV Ontario (CICA-TV, Toronto) 20-w.

Shegulandah—NEW, Ch. 39, TV Ontario (CICA-TV, Toronto) 20-w.

Shoal Lake—NEW, Ch. 19, TV Ontario (CICA-TV, Toronto) 20-w.

Silver Water—NEW, Ch. 20, TV Ontario (CICA-TV, Toronto) 20-w.

Sioux Lookout—CBWDT-1, Ch. 12, CBC (CBWT, Winnipeg, Man.) 30-kw.

Sioux Lookout—NEW, Ch. 2, TV Ontario (CICA-TV, Toronto) 10-w.

Sioux Narrows—CBWAT-1, Ch. 4, CBC (CBWT, Winnipeg, Man.) 8.9-kw.

Sioux Narrows—NEW, Ch. 10, TV Ontario (CICA-TV, Toronto) 10-w.

Spring Bay—NEW, Ch. 46, TV Ontario (CICA-TV, Toronto) 20-w.

Stevenson/Windsor—CIII-TV-22, Ch. 22, Global Television Network (CIII-TV, Toronto-Paris).

Stratton—NEW, Ch. 19, TV Ontario (CICA-TV, Toronto) 20-w.

Sturgeon Falls—CBLFT-1, Ch. 7, CBC (CBLFT, Toronto) 9.7-kw.

Sudbury—CBLFT-2, Ch. 13, CBC (CBLFT, Toronto) 8.6-kw.

Sudbury—CHLF-TV-1, Ch. 19, TV Ontario (CICA-TV, Toronto) 186.5-kw.

Sultan—NEW, Ch. 11, TV Ontario (CICA-TV, Toronto) 10-w.

Tehkummah—NEW, Ch. 49, TV Ontario (CICA-TV, Toronto) 20-w.

Temagami—CBCQ-TV-1, Ch. 15, CBC (CBNT, St. John's, Nfld.) 14.2-kw.

Temagami—CICA-TV-19, Ch. 36, TV Ontario (CICA-TV, Toronto) 5-w.

Temagami North—NEW, Ch. 23, TV Ontario (CICA-TV, Toronto) 20-w.

The Muskokas—CKCO-TV-4, Ch. 11, CAP Communications Ltd. (CKCO-TV, Kitchener) 37.35-kw.

Thessalon—NEW, Ch. 27, TV Ontario (CICA-TV, Toronto) 20-w.

Thorne/Eldee—CBLFT-29, Ch. 16, CBC (CBLFT, Toronto) 13-w.

Thorneloe—NEW, Ch. 40, TV Ontario (CICA-TV, Toronto) 20-w.

Thunder Bay—CBLFT-18, Ch. 12, CBC (CBLFT, Toronto) 22.7-kw.

Thunder Bay—CICO-TV-9, Ch. 9, TV Ontario (CICA-TV, Toronto) 32.1-kw.

Timmins—CBLFT-3, Ch. 9, CBC (CBLFT, Toronto) 16-kw.

Timmins—CIII-TV-13, Ch. 7, TV Ontario (CICA-TV, Toronto) 84.4-kw.

Timmins—CITO-TV, Ch. 3, Mid-Canada Communications Corp. (CICI-TV, Sudbury) 55-kw.

Toronto/Hamilton—CIII-TV-6, Ch. 41, Global Television Network (CIII-TV, Toronto-Paris) 786-kw.

Val Cote—NEW, Ch. 21, TV Ontario (CICA-TV, Toronto) 20-w.

Val Rita—NEW, Ch. 25, TV Ontario (CICA-TV, Toronto) 20-w.

Vermillion Bay—NEW, Ch. 7, TV Ontario (CICA-TV, Toronto) 10-w.

Virginiatown—NEW, Ch. 36, TV Ontario (CICA-TV, Toronto) 5-w.

Wabigoon—NEW, Ch. 18, TV Ontario (CICA-TV, Toronto) 20-w.

Walford—NEW, Ch. 32, TV Ontario (CICA-TV, Toronto) 20-w.

Wawa—CBLAT-3, Ch. 9, CBC (CBLT, Toronto) 16-kw.

Wawa—CBLFT-23, Ch. 16, CBC (CBLFT, Toronto) 5.3-kw.

Weagamow—NEW, Ch. 9, TV Ontario (CICA-TV, Toronto) 5-w.

Webequie—NEW, Ch. 9, TV Ontario (CICA-TV, Toronto) 5-w.

West Bay—NEW, Ch. 29, TV Ontario (CICA-TV, Toronto) 20-w.

Wharnccliffe—NEW, Ch. 28, TV Ontario (CICA-TV, Toronto) 20-w.

White River—CBLAT-2, Ch. 12, CBC (CBLT, Toronto) 384-w.

Whitfish Bay—NEW, Ch. 19, TV Ontario (CICA-TV, Toronto) 20-w.

Whitfish Falls—NEW, Ch. 27, TV Ontario (CICA-TV, Toronto) 20-w.

Whitney—CBOT-3, Ch. 9, CBC (CBOT, Ottawa) 10-w.

Wild Goose—CICO-TV-94, Ch. 0, TV Ontario (CICA-TV, Toronto).

Windsor—CBEFT, Ch. 54, CBC (CBLFT, Toronto) 60.2-kw.

Windsor—CICO-TV-32, Ch. 32, TV Ontario (CICA-TV, Toronto) 180-kw.

Canadian TV Stations—Ontario

Winisk—NEW, Ch. 5, TV Ontario (CICA-TV, Toronto) 10-w.

Woodstock—CITY-TV-2, Ch. 31, CHUM Ltd. (CITY-TV, Toronto).

Wunnummin—NEW, Ch. 9, TV Ontario (CICA-TV, Toronto) 5-w.

Prince Edward Island

CBCT

Charlottetown

(Ch. 13)

English Outlet

Network Service: CBC.

Licensee: Canadian Bcstg. Corp., 1500 Bronson Ave., Ottawa, Ont. K1G 3J5.

Studio: 430 University Ave., Box 2230, Charlottetown, P.E.I. C1A 8B9.

Mailing Address: Box 2230, 430 University Ave., Charlottetown, P.E.I. C1A 8B9.

Telephone: 902-368-9400. **Fax:** 902-368-3118.

Technical Facilities: Channel No. 13 (210-216 MHz). Authorized power: 325-kw visual, 178-kw aural. Antenna: Directional, 918-ft. above av. terrain, 720-ft. above ground, 1073-ft. above sea level, lat. 46° 12' 40", long. 63° 20' 25".

Transmitter: Churchill, Prince Edward Island.

Satellite Earth Stations: In operation; 4.5-meter.

FM Affiliate: CBCT-FM, 100-kw, 96.1 MHz.

Ownership: Canadian Bcstg. Corp.

Began Operation: July 1, 1956. Purchased by CBC Aug. 1, 1968.

Represented (sales): CBC National Selective Television Sales (Canada); Canadian Standard Broadcast Sales Inc. (U.S.).

Personnel:

Barbara Trueman, Station Manager.

Heather Boyce-MacLean, Sales Manager.

Geoff Hussey, Executive Producer, Compass.

John Dixon, Resources Manager.

John A. Stewart, Supervisor, Program Operations.

Regis Cornale, Senior News Editor, Radio.

Barbara Nymark, Executive Producer, Radio.

Wendy Ader, Promotion Director, Radio & TV.

Rates: On request.

Prince Edward Island Repeater Stations

Charlottetown—CBAFT-5, Ch. 31, CBC (CBAFT, Moncton, N.B.) 28-kw.

Charlottetown—CKCW-TV-1, Ch. 8, ATV New Brunswick (CKCW-TV, Moncton, N.B.) 14.5-kw.

Elmira—CBCT-2, Ch. 11, CBC (CBCT, Charlottetown) 462-w.

St. Edward/St. Louis—CBAFT-6, Ch. 4, CBC (CBAFT, Moncton, N.B.) 100-w.

St. Edward/St. Louis—CBCT-1, Ch. 4, CBC (CBCT, Charlottetown) 258-w.

B-306

Quebec

CIVA-TV

Abitibi-Temiscamingue

(Ch. 12)

French Educational Station

Network Service: Reseau Radio-Quebec.

Licensee: Societe de radio-television du Quebec, 800 rue Fullum, Radio-Quebec, Montreal, Que. H2K 3L7.

Studio: 1032 3rd Ave., Val-d'Or, Que. J9P 1T6.

Telephone: 514-521-2424.

Technical Facilities: Channel No. 12 (204-210 MHz). Authorized power: 246-kw visual, 49-kw aural. Antenna: 670-ft. above av. terrain, 555-ft. above ground, 1300-ft. above sea level, lat. 48° 25' 17", long. 77° 50' 49".

Transmitter: Lithium Mines, Val d'Or.

Ownership: Societe de radio-television du Quebec.

Began Operation: January 18, 1980.

Personnel: See CIVM-TV, Montreal.

CHAU-TV

Carleton

(Ch. 5)

French Outlet

Network Service: TVA.

Licensee: Television de la Baie des Chaleurs Inc., Bonaventure County, Box 100, Carleton, Que. G0C 1J0.

Studio: 841 de la Montagne, Carleton, Que. G0C 1J0.

Head Office: 135 Rte. Lynd, New Richmond, Que. G0C 2B0.

Telephones: 418-364-3344; 418-392-4461. **Fax:** 418-364-7168.

Technical Facilities: Channel No. 5 (76-82 MHz). Authorized power: 100-kw visual, 10-kw aural. Antenna: 1543-ft. above av. terrain, 232-ft. above ground, 2162-ft. above sea level.

Transmitter: Bonaventure County.

News Service: Telbec.

Ownership: Diffusion Power Broadcasting.

Began Operation: October 17, 1959.

Represented (sales): Paul L'Anglais; Brydson Media Sales International.

Personnel:

Pierre Harvey, President.

Yvon Goulet, Vice President & Director General.

Jean Fournier, Vice President, Technical Services.

Jean-Yves Ross, Vice President, Sales.

Myriam Donaldson, News Director.

Normand Flageole, Promotion Director.

Highest 30 Sec. Rate: \$235.

CIVK-TV

Carleton

(Ch. 15)

French Educational Station

Network Service: Reseau Radio-Quebec.

Licensee: Societe de radio-television du Quebec, 800 rue Fullum, Radio Quebec, Montreal, Que. H2K 3L7.

Studio: 178 Rte. 132 est, St. Omer de Bonaventure, Que. G0C 2Z0.

Telephone: 514-521-2424.

Technical Facilities: Channel No. 15 (476-482 MHz). Authorized power: 1061-kw visual, 212-kw aural. Antenna: 1505-ft. above av. terrain, 192-ft. above ground, 2189-ft. above sea level, lat. 48° 08' 07", long. 61° 07' 00".

Transmitter: Mont-Joseph.

Ownership: Societe de radio-television du Quebec.

Began Operation: October 1, 1983.

Personnel: See CIVM-TV, Montreal.

CJPM-TV

Chicoutimi

(Ch. 6)

French Outlet

Network Service: TVA.

Licensee: TM Multi-Regions Inc., Box 600, Chicoutimi, Que. G7H 5G3.

Studio: One Mont Ste. Claire Rd., Chicoutimi, Que. G7H 5G3.

Telephone: 418-549-2576. Fax: 418-549-1130.

Technical Facilities: Channel No. 6 (82-88 MHz). Authorized power: 100-kw visual, 10-kw aural. Antenna: 850-ft. above av. terrain, 255-ft. above ground, 805-ft. above sea level, lat. 48° 24' 27", long. 71° 05' 08".

Transmitter: Mt. Ste. Claire Rd.

Multichannel TV Sound: Stereo only.

News Services: Broadcast News, Telbec.

Ownership: Tele-Metropole Inc.

Began Operation: April 14, 1963.

Represented (sales): Young Canadian Ltd.; Brydson Media Sales (U.S.); Metro Marketing West Ltd. (Vancouver & Winnipeg).

Personnel:

Roger Jobin, General Manger.
Denis Potvin, General Sales Manager.
Yves Champagne, Technical Director.
Claude Poulin, News Director.

Highest 30 Sec. Rate: \$400.

1995 Edition

CIVS-TV

Estrie

(Ch. 24)

French Educational Station

Network Service: Reseau Radio-Quebec.

Licensee: Societe de radio-television du Quebec, 800 rue Fullum, Radio-Quebec, Montreal, Que. H2K 3L7.

Telephone: 514-521-2424.

Technical Facilities: Channel No. 24 (530-536 MHz). Authorized power: 475-kw visual, 48-kw aural. Antenna: 1915-ft. above av. terrain, 164-ft. above ground, 2914-ft. above sea level, lat. 45° 18' 43", long. 72° 14' 32".

Transmitter: Mont-Orford.

Ownership: Societe de radio-television du Quebec.

Began Operation: December 1, 1982.

Personnel: See CIVM-TV, Montreal.

CIVO-TV

Hull

(Ch. 30)

Network Service: Reseau Radio-Quebec.

Licensee: Societe de radio-television du Quebec, 800 rue Fullum, Radio-Quebec, Montreal, Que. H2K 3L7.

Telephone: 514-521-2424.

Technical Facilities: Channel No. 30 (566-572 MHz). Authorized power: 1327-kw visual, 265-kw aural. Antenna: 1184-ft. above av. terrain, 465-ft. above ground, 1615-ft. above sea level, lat. 45° 30' 11", long. 75° 51' 02".

Transmitter: Camp Fortune.

Ownership: Societe de radio-television du Quebec.

Began Operation: August 15, 1977.

Personnel: See CIVM-TV, Montreal.

CFGS-TV

Hull-Ottawa

(Ch. 14)

Network Service: Quatre Saisons.

Licensee: Radio Nord Inc., 171 rue Jean-Proulx, Box 4010, Hull, Que. J8Z 1W5.

Telephone: 819-776-4949. Fax: 819-770-0272.

Technical Facilities: Channel No. 14 (470-476 MHz). Authorized power: 32-kw visual, 3.2-kw aural, lat. 45° 30' 11", long. 75° 51' 02".

News Service: Quatre Saisons.

Ownership: Radio Nord Group.

Began Operation: September 7, 1986.

Represented (sales): Western Broadcast Sales.

Personnel:

Jean-Joffre Gourd, Chairman of the Board.

Canadian TV Stations—Quebec

Gilles Poulin, President & Director General, Radio Nord Group.
Robert Parent, Director General.
Jean-Guy Langevin, Chief Engineer.
Robert Langdeau, News Director.
Chantal Landry, Promotion Director.
Yvon Bellerose, Business Manager.
Gerald Landry, Head Technician.
Joanne Marinier, Traffic Director.

Highest 30 Sec. Rate: \$225.

CHOT-TV

Hull-Ottawa

(Ch. 40)

Network Service: TVA.

Licensee: Radio Nord Inc., 171 rue Jean-Proulx, Box 4010, Hull, Que. J8Z 1W5.

Telephone: 819-770-1040. Fax: 819-770-0272.

Technical Facilities: Channel No. 40 (626-632 MHz). Authorized power: 285-kw visual, 28.5-kw aural, lat. 45° 15' 25", long. 75° 51' 02".

Ownership: Radio Nord Group.

Represented (sales): Paul L'Anglais (Montreal, Toronto); Young Canadian Ltd. (U.S.).

Personnel:

Jean-Joffre Gourd, Chairman.
Gilles Poulin, President & Director General, Radio Nord Group.
Jean-Guy Langevin, Chief Engineer.
Robert Langdeau, News Director.
Marcel Garneau, Program & Production Director.
Yvon Bellerose, Business Manager.
Gerald Landry, Head Technician.
Joanne Marinier, Traffic Director.

Highest 30 Sec. Rate: \$425.

CFRS-TV

Jonquiere

(Ch. 4)

Network Service: QS.

Licensee: Radio Saguenay Limitee, 2303 Sir Wilfrid Laurier St., Jonquiere, Que. G7X 7X3.

Studio: 2303 Sir Wilfrid Laurier St., Jonquiere, Que. G7X 7X3.

Telephone: 418-542-4551. Fax: 418-542-7217; 418-542-9812.

Technical Facilities: Channel No. 4 (66-72 MHz). Authorized power: 100-kw visual, 10-kw aural.

Ownership: Radio Saguenay Ltee.

Began Operation: September 6, 1986.

Personnel:

Michel Baribeau, President.
Daniel Hamel, General Manager.
Andre Houle, Local Sales Manager.
Michel Desmeules, News Director.
Gaetan Boivin, Chief Engineer.
Christine Allard, Promotion & Marketing Director.
Guy Simard, Controller.
Pierre-Yves Dion, Production Manager.

Rates: On request.

B-308

CKRS-TV

Jonquiere

(Ch. 12)

French Outlet

Network Service: CBC.

Licensee: Radio Saguenay Limitee, 2303 Sir Wilfrid Laurier St., Jonquiere, Que. G7X 7X3.

Studio: 2303 Sir Wilfrid Laurier St., Jonquiere, Que. G7X 7X3.

Telephone: 418-542-4551. Fax: 418-542-7217; 418-542-9812.

Technical Facilities: Channel No. 12 (204-210 MHz). Authorized power: 325-kw visual, 32.5-kw aural. Antenna: 1571-ft. above av. terrain, 566-ft. above ground, 3512-ft. above sea level, lat. 48° 36' 07", long. 70° 49' 46".

Transmitter: Mont Valin.

News Service: Telbec.

Ownership: Radio Saguenay Ltee.

Began Operation: December 1, 1955.

Represented (sales): Western Communications.

Personnel:

Michel Baribeau, President.
Daniel Hamel, General Manager.
Line Delisle, Local Sales Manager.
Gaetan Boivin, Chief Engineer.
Michel Desmeules, News Director.
Christine Allard, Promotion & Marketing Director.
Guy Simard, Comptroller.
Pierre-Yves Dion, Production Manager.

Highest 30 Sec. Rate: \$400.

CBFT

Montreal

(Ch. 2)

French Outlet

Network Service: SRC.

Licensee: Societe Radio-Canada, 1500 Bronson Ave., Ottawa, Ont. K1G 3J5.

Studio: 1400 Blvd. Rene-Levesque E, Montreal, Que. H3C 3A8.

Studio: Maison de Radio Canada, Montreal, Que. H3C 3A8.

Telephone: 514-597-5970.

Technical Facilities: Channel No. 2 (54-60 MHz). Authorized power: 100-kw visual, 10-kw aural. Antenna: 905-ft. above av. terrain, 252-ft. above ground, 996-ft. above sea level, lat. 45° 30' 20", long. 73° 30' 20".

Transmitter: Mount Royal.

Ownership: Canadian Bcstg. Corp.

Began Operation: September 6, 1952. Changed from bilingual to French outlet Jan. 10, 1954 when CBMT began as English language station.

Represented (sales): CBC National Selective Television Sales (Canada); Canadian Standard Broadcast Sales Inc. (U.S.).

Personnel:

Guy Gougeon, Vice President, French Television.

Jean Blais, Vice President, French Radio.
 Pierre Vachon, General Manager, TV Marketing & Sales.
 Jean-Paul Kirouac, General Manager, Programming & Telecasting.
 Andreeane Bournival, General Manager, Programs.
 Pierre Therrien, Assistant General Manager, Programs.
 Pierre Boucher, General Manager, TV Operations.
 Jacques Gingras, Assistant General Manager, TV Operations.
 Robert Trempe, Director, National Sales.
 Rene-Jean Mercier, Director, Operations Engineering.
 Pierre O'Neil, General Manager, Information Programs.
 Marcel Pepin, General Manager, Radio Information Programs.
 Louis Versailles, Marketing Director.

Rates: On request.

CBMT
Montreal
 (Ch. 6)
 English Outlet

Network Service: CBC.

Licensee: Canadian Bcstg. Corp., 1500 Bronson Ave., Ottawa, Ont. K1G 3J5.

Studio: Maison de Radio Canada, 1400 Rene-Levesque Blvd. E, Montreal, Que. H2L 2M2.

Telephone: 514-597-4455. Fax: 514-597-4596.

Technical Facilities: Channel No. 6 (82-88 MHz). Authorized power: 100-kw visual, 15-kw aural. Antenna: 820-ft. above av. terrain, 167-ft. above ground, 744-ft. above sea level, lat. 45° 30' 20", long. 73° 35' 32".

Transmitter: Mount Royal.

AM Affiliate: CBM, 50-kw, 940 kHz.

FM Affiliate: CBM-FM, 24.6-kw, 93.5 MHz.

Ownership: Canadian Bcstg. Corp.

Began Operation: January 10, 1954.

Represented (sales): CBC National Selective Television Sales (Canada); Canadian Standard Broadcast Sales Inc. (U.S.).

Personnel:

Nicole Belanger, Regional Director, Quebec.
 Rene Bertrand, Sales Manager, CBMT.
 Tony Agostini, Operations Manager, CBMT.
 Terry Haig, CBC Sports.
 Patricia Plezczynska, Director, Radio, English Services.
 Roch Magnan, News Director.
 John Yorston, Promotion Director.

Rates: On request.

CFCF-TV
Montreal
 (Ch. 12)
 English Outlet

Network Service: CTV.

Licensee: CFCF Inc., 405 Ogilvy Ave., Montreal, Que. H3N 1M4.

Studio: 405 Ogilvy Ave., Montreal, Que. H3N 1M4.

Telephone: 514-273-6311. Fax: 514-276-9399.

Technical Facilities: Channel No. 12 (204-210 MHz). Authorized power: 325-kw visual, 33-kw aural. Antenna: 970-ft. above av. terrain, 330-ft. above ground, 1060-ft. above sea level, lat. 45° 30' 20", long. 73° 35' 32".

Transmitter: Mount Royal.

Satellite Earth Stations: Andrew, 4.5-meter Ku & C-band; Andrew, 3.7-meter Ku & C-band; Microdyne, Standard Communications receivers.

SNG Mobile Dish: Andrew, 2.3-meter Ku-band.

News Services: Broadcast News, Canadian Press, Telbec.

Ownership: CFCF Inc.

Began Operation: January 20, 1961. Sold to present owner by Multiple Access Ltd. July 1979.

Represented (sales): Alexander, Pearson & Dawson Inc. (Canada); Brydson Media Sales International (U.S.).

Personnel:

Jean A. Pouliot, Chairman.
 Adrien D. Pouliot, President & Chief Executive Officer, CFCF Inc.
 Gerry Price, Vice President, Finance, CFCF Inc.
 Daniel Poisson, Corporate Controller, CFCF Inc.
 Christo Georges, President & Chief Operating Officer, CFCF-TV.
 Marielle Denis, Vice President, Administration, CFCF-TV.
 Bill Merrill, Vice President, Programming & Public Affairs, CFCF-TV.
 George Goulakos, General Sales Manager, CFCF-TV.
 Les Crosbie, Vice President, Operations & Engineering, CFCF-TV.
 Daniel Freedman, News Director, CFCF-TV.
 John Murphy, Promotion & Marketing Director, CFCF-TV.

Rates: On request.

CFJP-TV
Montreal
 (Ch. 35)

Network Service: Quatre Saisons.

Licensee: Television Quatre Saisons, 405 Ogilvy Ave., Montreal, Que. H3N 2Y4.

Telephone: 514-271-3535. Fax: 514-495-7311.

Technical Facilities: Channel No. 35 (596-602 MHz). Authorized power: 697-kw visual, 70-kw aural. Antenna: 990-ft. above av. terrain, 335-ft. above ground, 1046-ft. above sea level, lat. 45° 30' 20", long. 73° 35' 32".

Transmitter: Mount Royal.

Multichannel TV Sound: Stereo only.

Satellite Earth Stations: Andrew, 4.5-meter Ku-band; Andrew, 4.5-meter C-band; DX Antenna receivers.

SNG Mobile Dish: Andrew, 2.3-meter Ku-band.

News Services: Broadcast News, Canadian Press, Telbec.

Ownership: CFCF Inc.

Began Operation: September 7, 1986.

Represented (sales): Premiere Television Sales.

Personnel:

Adrien D. Pouliot, Chairman, TQS.
 Charles Belanger, Vice-Chairman & Chief Executive Officer.
 Jean Fortier, President & Chief Operating Officer.
 Francois Laganier, Vice President, Sales & Marketing.
 Ghislain St-Pierre, Vice President, Engineering.
 Luc Harvey, Vice President, Programming & News.

Canadian TV Stations—Quebec

Michael Ross, Vice President, Administration.
Carole Tessier, Local Sales Manager.
Daniel Asselin, News Director.
Vincent Leduc, Program Director.
Vincent Turgeon, Production Manager.
Christiane Despres, Traffic Head.

Highest 30 Sec. Rate: \$3600.

CFTM-TV

Montreal

(Ch. 10)

French Outlet

Network Service: None, Independent.

Licensee: Tele-Metropole Inc., 1600 De Maisonneuve Blvd. E, Montreal, Que. H2L 4P6.

Studio: 1600 De Maisonneuve Blvd. E, Montreal, Que. H2L 4P6.

Telephone: 514-526-9251.

Technical Facilities: Channel No. 10 (192-198 MHz). Authorized power: 325-kw visual, 160-kw aural. Antenna: 972-ft. above av. terrain, 356-ft. above ground, 1100-ft. above sea level, lat. 45° 30' 20", long. 73° 35' 32".

Transmitter: Mount Royal Park.

News Services: AP, Canadian Press, UPI.

Ownership: Tele-Metropole Inc.

Began Operation: February 19, 1961.

Represented (sales): Paul L'Anglais (Montreal); Brydson Media Sales International.

Personnel:

Gaston W. Belanger, President & General Manager.
Robert Trudeau, Senior Vice President & Treasurer.
Vincent Gabriele, Vice President, Programs & Production.
J. Richard Genin, Vice President, Sales.
Gilles Vinet, Vice President, Legal Affairs.
Gilles Lauzon, Vice President, Operational Services.
Yoland Tremblay, Vice President, Personnel.
Gilles Deschenes, Vice President, News & Public Affairs.
Pierre Potvin, Communications Director.
Pierre Aumais, Film Director.
Jules Blais, Technical Operations Director.
Yves Marcoux, Director, Public Relations.

Highest 30 Sec. Rate: \$2195.

CFTU-TV

Montreal

(Ch. 29)

Network Service: Independent French educational station.

Licensee: CANAL Ltee., 1001 rue Sherbrooke Est, Bureau 1840, Montreal, Que. H2X 3M4.

Telephones: 514-527-3684; 800-265-3684. Fax: 514-523-3143.

Technical Facilities: Channel No. 29 (560-566 MHz). Authorized power: 10-kw visual, 1-kw aural. Antenna: 750-ft. above av. terrain, 700-ft. above ground, lat. 45° 30' 10", long. 73° 36' 55".

Transmitter: 2900 Edouard-Montpetit, Universite de Montreal.

Ownership: Canal Ltee.

Began Operation: August 20, 1986.

Personnel:

Vincent Foster, Director General.
Michel Boisvert, Chief Engineer.

CIVM-TV

Montreal

(Ch. 17)

French Educational Station

Network Service: Reseau Radio-Quebec.

Licensee: Societe de radio-television du Quebec, 800 rue Fullum, Radio-Quebec, Montreal, Que. H2K 3L7.

Studio: 800 rue Fullum, Montreal, Que. H2K 3L7.

Telephone: 514-521-2424.

Technical Facilities: Channel No. 17 (488-494 MHz). Authorized power: 1212-kw visual, 242-kw aural. Antenna: 983-ft. above av. terrain, 328-ft. above ground, 1072-ft. above sea level, lat. 45° 30' 20", long. 73° 35' 32".

Transmitter: Mount Royal.

Ownership: Societe de radio-television du Quebec.

Began Operation: January 19, 1975.

Personnel:

Guy Lord, Chairman of the Board.
Francoise Bertrand, President & General Manager.
Alain Dufour, Vice President, Technical & Administration.
Rene Roberge, Secretary-General & Director of Law Department.
J. C. Prefontaine, Network Director.
Jean Louis Nadeau, Director of Marketing.

CBVT

Quebec City

(Ch. 11)

French Outlet

Network Service: SRC.

Licensee: Societe Radio-Canada, 1500 Bronson Ave., Ottawa, Ont. K1G 3J5.

Studio: 2505 Laurier Blvd., Box 10400, Ste. Foy, Que. G1V 2X2.

Telephone: 418-654-1341. Fax: 418-654-3207.

Technical Facilities: Channel No. 11 (198-204 MHz). Authorized power: 252-kw visual, 25.2-kw aural. Antenna: 641-ft. above av. terrain, 525-ft. above ground, 950-ft. above sea level, lat. 46° 51' 40.41", long. 71° 04' 46.24".

Transmitter: Isle of Orleans.

Multichannel TV Sound: Stereo only.

AM Affiliate: CBV, 50-kw, 980 kHz.

FM Affiliate: CBV-FM, 100-kw, 95.3 MHz.

Ownership: Canadian Bcstg. Corp.

Began Operation: September 3, 1964.

Represented (sales): CBC National Selective Television Sales (Canada); Canadian Standard Broadcast Sales Inc. (U.S.).

Personnel:

Jacques D. Landry, Regional Director, SRC Quebec City.
 Claude Levesque, Sales Manager.
 Ginette D'Aigle, Manager, Communications.
 Bertrand Emond, Director of Television.
 Denis Boucher, Director of Radio.
 Gaston Dubois, Chief Engineer.
 Jean-Claude Picard, News Director.

Rates: On request.

CFAP-TV
Quebec City
 (Ch. 2)

Network Service: Quatre Saisons.

Licensee: Television Quatre Saisons Inc., 405 Ave. Ogilvy, Montreal, Que. H3N 2Y4.

Studio: 500 rue Bouvier, Quebec City, Que. G2J 1E3.

Telephone: 418-624-2222. Fax: 418-624-3099.

Technical Facilities: Channel No. 2 (54-60 MHz). Authorized power: 69-kw visual, 7-kw aural. Antenna: 561-ft. above av. terrain, 512-ft. above ground, 797-ft. above sea level, lat. 46° 48' 27", long. 71° 13' 02".

Transmitter: Complexe G, 1035 de la Chevrotiere, Quebec City.

Satellite Earth Station: Andrew, 4.5-meter Ku-band; DX Antenna receivers.

Ownership: CFCF Inc.

Began Operation: September 4, 1989.

Represented (sales): Premiere Television Sales.

Personnel:

Gilles Gregoire, Vice President & General Manager.
 Serge Matte, General Sales Manager.
 Jean Gagne, Chief Engineer.
 Jean-Pierre Pampalon, News & Program Director.
 Renaud Francoeur, Promotion & Marketing Director.
 Nicole Trudel, Director, Administration.
 Allan Schofield, Traffic Director.

Rates: On request.

CFCM-TV
Quebec City
 (Ch. 4)
 French Outlet

Network Service: TVA & Reseau Pathonic Inc.

Licensee: Tele-Metropole Inc., 1000 Ave. Myrand, Ste. Foy, Que. G1V 2W3.

Studio: 1000 Ave. Myrand, Box 2026, Ste. Foy, Que. G1K 7N2.

Telephone: 418-688-9330. Fax: 418-681-4239.

Technical Facilities: Channel No. 4 (66-72 MHz). Authorized power: 100-kw visual, 15-kw aural. Antenna: 460-ft. above av. terrain, 672-ft. above sea level, lat. 46° 47' 04", long. 71° 15' 54".

Transmitter: 1000 Ave. Myrand, Ste. Foy, Quebec.

Multichannel TV Sound: Stereo only.

News Services: Broadcast News, CNN, Telbec.

1995 Edition

Ownership: Tele-Metropole Inc.

Began Operation: July 17, 1954.

Represented (sales): Paul L'Anglais Inc.; Brydson Media Sales International; TVA Ventes et Marketing Inc.

Personnel:

Agnes Jarnuszkiewicz, Executive Vice President & General Manager.
 Robert Langdeau, Executive Producer, News & Public Affairs.
 Andre Duquet, General Sales Manager.
 Jean-Claude Gendron, Local Sales Manager.
 Yves St.-Pierre, Chief Engineer.
 Claire Chasse, Promotion Manager.
 Ghislaine Carre, Controller.

Highest 30 Sec. Rate: \$1500.

CIVQ-TV
Quebec City
 (Ch. 15)

French Educational Station

Network Service: Reseau Radio-Quebec.

Licensee: Societe de radio-television du Quebec, 800 rue Fullum, Montreal, Que. H2K 3L7.

Studio: 270 Chemin, Ste. Foy, Que. G1R 1T3.

Telephone: 514-521-2424.

Technical Facilities: Channel No. 15 (476-482 MHz). Authorized power: 1298-kw visual, 259-kw aural. Antenna: 628-ft. above av. terrain, 899-ft. above ground, 742-ft. above sea level.

Transmitter: Edifice G, Cite Parlemintaire, Quebec City.

Ownership: Societe de radio-television du Quebec.

Began Operation: January 19, 1975.

Personnel: See CIVM-TV, Montreal.

CKMI-TV
Quebec City
 (Ch. 5)
 English Outlet

Network Service: CBC.

Licensee: Tele-Metropole Inc., 1000 Ave. Myrand, Ste. Foy, Que. G1V 2W3.

Studio: 1000 Ave. Myrand, Ste. Foy, Que. G1V 2W3.

Telephone: 418-688-9330. Fax: 418-681-4239.

Technical Facilities: Channel No. 5 (76-82 MHz). Authorized power: 13.85-kw visual, 6.77-kw aural. Antenna: 460-ft. above av. terrain, 379-ft. above ground, 672-ft. above sea level.

Transmitter: 1000 Myrand Ave., Ste. Foy.

News Services: Canada News Wire, Canadian Press, CNN, NTR.

Ownership: Tele-Metropole Inc.

Began Operation: March 8, 1957.

Personnel:

Agnes Jarnuszkiewicz, General Manager.

Canadian TV Stations—Quebec

Yves St.-Pierre, Chief Engineer.
Karen McDonald, News Director.
Ghislaine Carre, Controller.

CFER-TV

Rimouski

(Ch. 11)

French Outlet

Network Service: TVA.

Licensee: Pathonic Network Inc., 465 Blvd. Ste. Anne, Pointe-au-Pere, Que. G0K 1G0.

Studio: Box 590, Rimouski, Que. G5L 7C5.

Telephone: 418-722-6011.

Technical Facilities: Channel No. 11 (198-204 MHz). Authorized power: 325-kw visual, 35-kw aural. Antenna: 210-ft. above av. terrain, lat. 48° 28' 02", long. 68° 12' 53".

Ownership: Tele-Metropole Inc.

Began Operation: January 1, 1978. Tele-Metropole acquired controlling interest from Reseau Pathonic in 1990.

Represented (sales): Patcom Inc.; Brydson Media Sales International.

Personnel:

Claude Auger, General Manager & Program Director.
Carol Dionne, Local Sales Manager.
D. Lavoie, Chief Engineer.
Christian Lepage, News Director.
D. Vallancourt, Controller.
Josee Bellavance, Traffic.

Highest 30 Sec. Rate: \$360.

CIVB-TV

Rimouski

(Ch. 22)

French Educational Station

Network Service: Reseau Radio-Quebec.

Licensee: Societe de radio-television du Quebec, 800 rue Fullum, Radio-Quebec, Montreal, Que. H2K 3L7.

Telephone: 418-722-3743. **Fax:** 418-722-3814.

Technical Facilities: Channel No. 22 (518-524 MHz). Authorized power: 1472-kw visual, 294-kw aural. Antenna: 617-ft. above av. terrain, 289-ft. above ground, 2164-ft. above sea level, lat. 48° 28' 02", long. 68° 12' 53".

Transmitter: Mont-Comi.

Ownership: Societe de radio-television du Quebec.

Began Operation: October 1, 1981.

Personnel: See CIVM-TV, Montreal.

CFTF-TV

Riviere-du-Loup

(Ch. 29)

Network Service: Quatre Saisons.

Licensee: Television MBS, 298 Boulevard Theriault, Suite 100, Riviere-du-Loup, Que. G5R 2V1.

Studio: 103 des Equipements Parc Industriel, Riviere-du-Loup, Que. G5R 2V1.

Telephone: 418-867-1341. **Fax:** 418-862-9752; 418-862-8147.

Technical Facilities: Channel No. 29 (560-566 MHz). Authorized power: 18.1-kw visual, 1.8-kw aural. Antenna: 1156-ft. above av. terrain, 2150-ft. above sea level, lat. 47° 35' 0.03", long. 69° 22' 10".

Ownership: Television MBS.

Began Operation: September 1, 1988.

Personnel:

Marc Simard, President & General Manager.
Gregoire Thibault, Vice President.
Michel Belanger, Program & Operations Manager.
Ginette Dumont, General Sales Manager & Administrative Secretary.
Germain Gelin, Chief Engineer.

Highest 30 Sec. Rate: \$135.

CIMT-TV

Riviere-du-Loup

(Ch. 9)

Network Service: TVA.

Licensee: Tele Inter-Rives Limitee, 15 rue de la Chute, Riviere-du-Loup, Que. G5R 2V1.

Studio: 15 rue de la Chute, Riviere-du-Loup, Que. G5R 2V1.

Head Office: Suite 100, 298 Blvd. Theriault, Riviere-du-Loup, Que. G5R 4C2.

Telephone: 418-867-1341. **Fax:** 418-867-4710.

Technical Facilities: Channel No. 9 (186-192 MHz). Authorized power: 49-kw visual, 7.4-kw aural. Antenna: 1149-ft. above av. terrain, 2150-ft. above sea level, lat. 47° 35' 03", long. 69° 22' 10".

Satellite Earth Station: Andrew, 3.7-meter C-band.

Ownership: Tele Inter-Rives Limitee.

Began Operation: September 18, 1978.

Represented (sales): Paul L'Anglais; Brydson Media Sales International.

Personnel:

Marc Simard, President.
Gregoire Thibault, Vice President, Finance.
Jacques Potvin, Local Sales Manager.
Ginette Dumot, National Sales Manager & Administrative Secretary.
Germain Gelin, Technical Director.
Viateur Grandmaison, Comptroller.
Nancy Fortin, News & Promotion Director.
Linda Theriault, Program Director.

Highest 30 Sec. Rate: \$375.00.

CKRT-TV

Riviere-du-Loup

(Ch. 7)

Network Service: SRC.

Licensee: CKRT-TV Ltee., 15 rue de la Chute, Riviere du Loup, Que. G5R 2V1.

Studio: 15 rue de la Chute, Riviere-du-Loup, Que. G5R 2V1.

Head Office: 298 Blvd. Theriault, Suite 100, Riviere-du-Loup, Que. G5R 4C2.

Telephone: 418-867-1341. Fax: 418-867-4710.

Technical Facilities: Channel No. 7 (174-180 MHz). Authorized power: 49.5-kw visual, 6-kw aural. Antenna: 1156-ft. above av. terrain, 235-ft. above ground, 2150-ft. above sea level, lat. 47° 35' 03", long. 69° 22' 10".

Transmitter: Montagne Bleue, Pelletier Station, Cte. Kamouraska.

Satellite Earth Station: Andrew, 3.7-meter C-band.

Ownership: CKRT-TV Ltee.

Began Operation: January 14, 1962.

Represented (sales): Western Communications (Canada); Young Canadian Ltd. (U.S.).

Personnel:

Marc Simard, President.
 Jacques Potvin, Local Sales Manager.
 Ginette Dumont, National Sales Manager & Administrative Secretary.
 Linda Theriault, Program Director.
 Nancy Fortin, Promotion Director.
 Germain Gelinat, Technical Director.
 Gregoire Thibault, Business Manager.
 Viateur Grandmaison, Controller.

Highest 30 Sec. Rate: \$195.00.

CFEM-TV

Rouyn-Noranda

(Ch. 13)

Network Service: TVA.

Licensee: Radio Nord Inc.

Studio: 380 Murdoch, Noranda, Que. J9X 1G5.

Mailing Address: 1729 3e Avenue, Val D'or, Que. J9P 1W3.

Mailing Address: Box 70, Rouyn, Que. J9X 5A5.

Telephone: 819-825-0010. Fax: 819-825-7313.

Technical Facilities: Channel No. 13 (210-216 MHz). Authorized power: 166-kw visual, 16.6-kw aural. Antenna: 764-ft. above av. terrain, lat. 48° 15' 25", long. 79° 02' 37".

Multichannel TV Sound: Separate audio program.

Ownership: Radio Nord Group.

Represented (sales): Paul L'Anglais; Brydson Media Sales (Montreal, Toronto); Metro Marketing West Ltd. (Vancouver).

Personnel:

Jean-Joffre Gourd, Chairman.
 Gilles Poulin, President & Director General, Radio Nord Group.
 Daniel Hamel, General Manager.
 Bernard Gauthier, Local Sales Manager.
 Gaston Lavoie, National Sales & Marketing Director.
 Onil Marcotte, News Director.

Highest 30 Sec. Rate: \$280.

1995 Edition

CKRN-TV

Rouyn-Noranda

(Ch. 4)

French Outlet

Network Service: SRC.

Licensee: Radio Nord Inc., 380 Murdoch Ave., Box 70, Noranda, Que. J9X 5A5.

Studio: 380 Murdoch Ave., Noranda, Que. J9X 1G5.

Telephone: 819-762-0741.

Technical Facilities: Channel No. 4 (66-72 MHz). Authorized power: 115-kw visual, 57.5-kw aural. Antenna: 846-ft. above av. terrain, 725-ft. above ground, 1926-ft. above sea level, lat. 48° 15' 55", long. 79° 02' 37".

Multichannel TV Sound: Separate audio program.

AM Affiliate: CKRN, 1-kw, 1400 kHz (CBC).

Ownership: Radio Nord Group.

Began Operation: December 25, 1957.

Represented (sales): All-Canada Radio & Television Ltd.; Communication AC Ltee. (Montreal).

Personnel:

Jean-Joffre Gourd, Chairman.
 Daniel Hamel, General Manager.
 Gaston Lavoie, National Sales & Marketing Director.
 Bernard Gauthier, Local Sales Manager.

Highest 30 Sec. Rate: \$250.

CIVV-TV

Saguenay-Lac Saint Jean

(Ch. 8)

French Educational Station

Network Service: Reseau Radio-Quebec.

Licensee: Societe de radio-television du Quebec, 800 rue Fullum, Radio-Quebec, Montreal, Que. H2K 3L7.

Studio: 100 boul St. Joseph Sud, Alma, Que. G8B 7A6.

Telephone: 418-668-6191.

Technical Facilities: Channel No. 8 (180-186 MHz). Authorized power: 278.1-kw visual, 27.8-kw aural. Antenna: 1948-ft. above av. terrain, 570-ft. above ground, 3548-ft. above sea level, lat. 48° 36' 04", long. 70° 49' 46".

Transmitter: Mont-Valin.

Ownership: Societe de radio-television du Quebec.

Began Operation: October 1, 1982.

Personnel: See CIVM-TV, Montreal.

CIVG-TV

Sept-Iles

(Ch. 9)

French Educational Station

Network Service: Reseau Radio-Quebec.

Canadian TV Stations—Quebec

Licensee: Societe de radio-television du Quebec, 800 rue Fullum, Radio-Quebec, Montreal, Que. H2K 3L7.

Studio: 410 Ave. Evangeline, Sept-Iles, Que. G4R 2N5.

Telephone: 514-521-2424.

Technical Facilities: Channel No. 9 (186-192 MHz). Authorized power: 246-kw visual, 49.2-kw aural. Antenna: 718-ft. above av. terrain, 300-ft. above ground, 1200-ft. above sea level.

Transmitter: Mont-Trouble.

Ownership: Societe de radio-television du Quebec.

Began Operation: October 1, 1982.

Personnel: See CIVM-TV, Montreal.

CHLT-TV

Sherbrooke

(Ch. 7)

French Outlet

Network Service: TVA.

Licensee: Pathonic Communications Inc., 770 Sherbrooke St. W, No. 1200, Montreal, Que. H3A 1G1.

Studio: 3330 King St. W, Sherbrooke, Que. J1L 1C9.

Telephone: 819-565-7777.

Technical Facilities: Channel No. 7 (174-180 MHz). Authorized power: 325-kw visual, 32.5-kw aural. Antenna: 1840-ft. above av. terrain, 150-ft. above ground, 2796-ft. above sea level, lat. 45° 18' 43", long. 72° 14' 32".

Transmitter: Mont-Orford Provincial Park.

Multichannel TV Sound: Stereo only.

Satellite Earth Stations: Andrew, 4.5-meter Ku & C-band; Comsat, 3-meter C-band; DX Antenna receivers.

News Services: Broadcast News, NTR, Telbec.

Ownership: Tele-Metropole Inc.

Began Operation: September 12, 1956.

Represented (sales): Paul L'Anglais; Brydson Media Sales (Montreal & Toronto); Metro Marketing West Ltd. (Vancouver).

Personnel:

Bernard Fabi, President & General Manager.
Michel Bernier, Executive Vice President, Administration.
Andre Duquet, General Sales Manager.
Louise Boisvert, Station Manager.
Gilles Perreault, Local Sales Manager.
Robert Therriault, Chief Engineer.
Solange Langlois, Promotion Director.
Yvan Letarte, Controller.
Jean Garneau, News Director.

Highest 30 Sec. Rate: \$935.

CKSH-TV

Sherbrooke

(Ch. 9)

French Outlet

Network Service: SRC.

Licensee: CKSH/CFKS, 3720 Boul. Industriel, Sherbrooke, Que. J1L 1Z9.

Studio: 3720 Boul. Industriel, Sherbrooke, Que. J1L 1Z9.

Telephone: 819-565-9999. Fax: 819-822-4205.

Technical Facilities: Channel No. 9 (186-192 MHz). Authorized power: 325-kw visual, 63-kw aural. Antenna: 1900-ft. above av. terrain, 220-ft. above ground, 2990-ft. above sea level, lat. 45° 18' 43", long. 72° 14' 32".

Transmitter: Mont-Orford, Provincial Park.

Ownership: Television St.-Francois Inc.

Began Operation: September 1, 1974.

Represented (sales): Paul Mulvihill Limited.

Personnel:

Jacques Lemieux, President.
Pierre Boisvert, General Manager.
Michel Ellis, General Sales Manager.
Marie Comtois, National Sales Manager.
Marcel Agagnier, Chief Engineer.
Marcel Courchesne, News Director.
Carole Beausejour, Promotion Director.

Highest 30 Sec. Rate: \$660.

CFKM-TV

Trois-Rivieres

(Ch. 16)

French Outlet

Network Service: Quatre Saisons.

Licensee: Television Saint-Maurice Inc., Box 277, Trois-Rivieres, Que. G9A 5G3.

Studio: 4141 St. Jean Blvd., 3-Rivieres-Ouest.

Telephone: 819-377-1441. Fax: 819-377-5442.

Technical Facilities: Channel No. 16 (482-488 MHz). Authorized power: 115.6-kw visual, 11.6-kw aural. Antenna: 900-ft. above ground, 1465-ft. above sea level, lat. 46° 29' 00", long. 72° 39' 00".

Transmitter: Mont-Carmel, P.Q.

News Service: Telbec.

Ownership: COGECO Inc.

Began Operation: September 6, 1986.

Represented (sales): Paul Mulvihill Limited (Canada); Brydson Media Sales International (U.S.).

Personnel:

Michel Cloutier, General Manager.
Alain Piante, Vice President, Television.
Fernand Levesque, Local Sales Manager, CFKM-TV/CKTM-TV.
Marcel St-Arneault, Engineering Supervisor.
Sylvie Paradis, Controller.

Rates: On request.

CHEM-TV

Trois-Rivieres

(Ch. 8)

French Outlet

Network Service: TVA.

Licensee: Pathonic Communications Inc., 3625 Chanoine-Moreau Blvd., Trois-Rivieres, Que. G8Y 5N6.

Telephone: 819-376-8880. **Fax:** 819-376-2906.

Technical Facilities: Channel No. 8 (180-186 MHz). Authorized power: 325-kw max. & 154.1-kw horizontal visual, 32.5-kw max. & 15.41-kw horizontal aural. Antenna: 956-ft. above av. terrain, 700-ft. above ground, 600-ft. above sea level, lat. 46° 30' 10", long. 72° 38' 15".

Transmitter: St. Flavien, Mont Carmel.

Multichannel TV Sound: Stereo only.

Satellite Earth Station: Andrew, 3-meter C-band.

News Services: Canadian Press, CNN, Telebec.

Ownership: Tele-Metropole Inc.

Began Operation: January 1, 1976.

Represented (sales): Paul L'Anglais; Patcom Inc. (Montreal & Toronto); Brydson Media Sales International.

Personnel:

Bernard Fabi, Chairman, President & Chief Executive Officer.
Mag Kassis, Executive Vice President, Sales.
Lise Beaulieu, General Manager.
Claude Noel, Local Sales Manager.
Guy Beaudoin, Chief Engineer.
Serge Ebacher, News Director.
Ghislaine Carre, Controller.

Highest 30 Sec. Rate: \$528.

CIVC-TV

Trois-Rivieres

(Ch. 45)

French Educational Station

Network Service: Reseau Radio-Quebec.

Licensee: Societe de radio-television du Quebec, 800 rue Fullum, Radio-Quebec, Montreal, Que. H2K 3L7.

Telephone: 514-521-2424.

Technical Facilities: Channel No. 45 (656-662 MHz). Authorized power: 1189-kw visual, 238-kw aural. Antenna: 1515-ft. above av. terrain, 940-ft. above ground, 1575-ft. above sea level, lat. 46° 29' 27", long. 72° 39' 00".

Transmitter: Mont-Carmel.

Ownership: Societe de radio-television du Quebec.

Began Operation: October 1, 1981.

Personnel: See CIVM-TV, Montreal.

1995 Edition

CKTM-TV

Trois-Rivieres

(Ch. 13)

French Outlet

Network Service: SRC.

Licensee: Cogeco Radio-Television Inc., Box 277, Trois-Rivieres Ouest, Que. G9A 5G3.

Studio: 4141 St. Jean Blvd.

Telephone: 819-377-1441. **Fax:** 819-377-1109.

Technical Facilities: Channel No. 13 (210-216 MHz). Authorized power: 325-kw visual, 65-kw aural. Antenna: 620-ft. above ground, 1705-ft. above sea level, lat. 46° 29' 27", long. 72° 39' 00".

Transmitter: Mont-Carmel, P.Q.

News Service: Telbec.

Ownership: COGECO Inc.

Began Operation: April 15, 1958.

Represented (sales): Paul Mulvihill Limited (Canada); Brydson Media Sales International (U.S.).

Personnel:

Marcel St-Aiseault, Supervisor, Engineering.
Christiane St-Pierre, News Director.

Rates: On request.

CFVS-TV

Val D'Or

(Ch. 20)

Network Service: Quatre Saisons.

Licensee: Radio Nord Inc., 380 Murdock, Box 70, Noranda, Que. J9X 1G5.

Studio: 1729 3e Ave., Val D'Or, Que. J9P 1W3.

Telephone: 819-825-0010. **Fax:** 819-825-7313.

Technical Facilities: Channel No. 20 (506-512 MHz). Authorized power: 216-kw visual, 21.6-kw aural, lat. 48° 15' 55", long. 79° 02' 37".

Ownership: Radio Nord Group.

Represented (sales): All-Canada Radio & Television Ltd.; Communication AC Ltee. (Montreal).

Personnel:

Jean-Joffre Gourd, Chairman.
Daniel Hamel, General Manager.
Jean Gagnon, Station Manager.
Bernard Gauthier, Local Sales Manager.
Gaston Lavoie, National Sales & Marketing Director.

Rates: On request.

Quebec Repeater Stations

Abitibi-Temiscamingue—CIVA-TV-1, Ch. 8, Societe de radio-television du Quebec (CIVM-TV, Montreal).

Aganish—CBST-7, Ch. 8, CBC (CBST, Sept-Iles) 326-w.

Canadian TV Stations—Quebec

- Alma**—CBJET-1, Ch. 32, CBC (CBMT, Montreal) 4-kw.
- Anse-aux-Gascons**—CIVK-TV-1, Ch. 32, Societe de radio-television du Quebec (CIVM-TV, Montreal).
- Baie Comeau**—CBMIT, Ch. 28, CBC (CBMT, Montreal) 4.2-kw.
- Baie Comeau**—CBST-19, Ch. 7, CBC (CBST, Sept-Iles) 1.59-kw.
- Baie Johan Beetz**—CBST-8, Ch. 7, CBC (CBST, Sept-Iles) 1-w.
- Baie St. Paul**—CIMT-TV-4, Ch. 13, Tele Inter-Rives Ltee. (CIMT-TV, Riviere-du-Loup) 5-w.
- Baie St. Paul**—CKRT-TV-1, Ch. 2, CKRT-TV Ltee. (CKRT-TV, Riviere-du-Loup) 5-w.
- Bearn**—CKRN-TV-1, Ch. 3, Radio Nord Inc. (CKRN-TV, Rouyn-Noranda) 5-w.
- Bearn/Fabre**—CKRN-TV-3, Ch. 3, Northern Radio-Radio Nord Inc. (CKRN-TV, Rouyn-Noranda) 1.733-kw.
- Beauceville**—CBVT-6, Ch. 6, SRC (CBVT, Quebec City) 4-w.
- Bechevaise Mountain**—CFGW-TV-1, Gaspé South Telecasting Syndicate (CKCW-TV, Moncton, N.B.).
- Bianc Sablon**—CBMST, Ch. 5, CBC (CBMT, Montreal) 150-w.
- Bianc Sablon**—CBST-17, Ch. 3, CBC (CBST, Sept-Iles) 150-w.
- Brisay Camp**—CHLG-TV-6, Ch. 12, Club Social La Grande (CBC French network) 10-w.
- Cabano**—CKRT-TV-4, Ch. 5, CKRT-TV Ltee. (CKRT-TV, Riviere-du-Loup) 14-w.
- Camp Chaumont, James Bay**—CHLG-TV-13, Ch. 6, Club Social La Grande (CBC French network) 10-w.
- Camp L G1**—CHLG-TV-8, Ch. 4, Club Social La Grande (CBFT, Montreal) 5-w.
- Camp L G2**—CFBJ-TV, Societe de Radio-Television du Quebec (CIVM-TV, Montreal).
- Camp L G4**—CHLG-TV-1, Ch. 6, Club Social La Grande (CBC French network) 53-w.
- Cap Chat**—CBGAT-6, Ch. 2, CBC (CBGAT, Matane) 39-w.
- Carleton**—CBGAT-14, Ch. 2, CBC (CBGAT, Matane) 3.2-kw.
- Causapsca**—CBGAT-5, Ch. 9, CBC (CBGAT, Matane) 11-w.
- Chambord-Roberval**—CJPM-TV-1, Ch. 10, TM Multi-Regions Inc. (CJPM-TV, Chicoutimi) 13-kw.
- Chandler**—CBGAT-15, Ch. 8, CBC (CBGAT, Matane) 184-w.
- Chandler**—CBVB-TV, Ch. 23, CBC (CBMT, Montreal) 2-w.
- Chandler**—CHAU-TV-4, Ch. 6, Television de la Baie des Chaleurs (CHAU-TV, Carleton) 5-w.
- Chapais**—CBFAT-1, Ch. 12, CBC (CBMT, Montreal) 5-w.
- Chapeau**—CBOFT-1, Ch. 11, CBC (CBOFT, Ottawa, Ont.-Hull, P.Q.) 550-w.
- Chapeau**—CIVP-TV, Ch. 23, Societe de radio-television du Quebec (CIVM-TV, Montreal) 8.65-kw.
- Chibougamau**—CBFAT, Ch. 5, CBC (CBFT, Montreal) 665-w.
- Chibougamau**—CBMCT, Ch. 4, CBC (CBMT, Montreal) 276-w.
- Chicoutimi**—CBJET, Ch. 58, CBC (CBMT, Montreal) 10-kw.
- Chicoutimi**—CIVV-TV, Societe de Radio-Television du Quebec (CIVM-TV, Montreal).
- Chisasibi**—CBMGT, Ch. 12, CBC (CBMT, Montreal) 10-w.
- Chute Saint Phillippe**—CHSP-TV, Societe de Radio-Television du Quebec (CIVM-TV, Montreal).
- Chute Saint Phillippe**—NEW, L'Association de Citoyens de Chute St. Phill (CBFT, Montreal).
- Clermont**—CBSAT, Ch. 21, CBC (CKRT-TV, Riviere du Loup) 10-w.
- Cloridorme**—CBGAT-16, Ch. 8, CBC (CBGAT, Matane) 85-w.
- Cloridorme**—CHAU-TV-9, Ch. 11, Television de la Baie des Chaleurs (CHAU-TV, Carleton) 5-w.
- Deception Bay**—CHDD-TV, Ch. 13, Recreational Assn. of Asbestos Hill Employees (CBC English network, Ont.) 9-w.
- Degells**—CKRT-TV-2, CKRT-TV Ltee. (CKRT-TV, Riviere-du-Loup).
- Escuminac**—CBVA-TV, Ch. 18, CBC (CBMT, Montreal) 5.2-kw.
- Fabre**—CKRN-TV-3, Radio Nord Inc. (CKRN-TV, Rouyn-Noranda).
- Fermont**—CBMRT, Ch. 9, CBC (CBNLT, Labrador City-Wabush, Nfld.) 18-w.
- Fermont**—CBST-5, Ch. 7, CBC (CBST, Sept-Iles) 20-w.
- Fermont**—CINE-TV, Ch. 4, Cooperative de la Television Communautaire (CIVM-TV, Montreal) 5-w.
- Fontange Camp**—CHLG-TV-7, Ch. 12, Club Social La Grande (CBC French network) 10-w.
- Fort Chimo**—CBFQ-TV, Ch. 9, CBC (CBFT, Montreal) 10-w.
- Fort Chimo**—CBMQ-TV, Ch. 12, CBC (CBNT, St. John's, Nfld.) 10-w.
- Fort George**—CBFGT, Ch. 9, CBC (CBFT, Montreal) 10-w.
- Fort Rupert**—CBFHT, Ch. 9, CBC (CBFT, Montreal) 10-w.
- Gaspé**—CBGAT-17, Ch. 9, CBC (CBGAT, Matane) 1.8-kw.
- Gaspé**—CBVG-TV, Ch. 18, CBC (CBMT, Montreal) 5-kw.
- Gaspé**—CHAU-TV-6, Ch. 7, Television de la Baie des Chaleurs Inc. (CHAU-TV, Carleton) 157-w.
- Gaspé**—CIVK-TV-3, Ch. 35, Societe de radio-television du Quebec (CIVM-TV, Montreal) 8.43-kw.
- Gaspé-Nord**—CFER-TV-2, Pathonic Network Inc. (CFER-TV, Rimouski).
- Gethsemanie/LaRomaine**—CBST-9, Ch. 9, CBC (CBST, Sept-Iles) 10-w.
- Grand Portage**—CIVB-TV-1, Ch. 31, CBC (CIVB-TV, Rimouski) 716-kw.
- Grande Vallee**—CBGAT-3, Ch. 6, CBC (CBGAT, Matane) 587-w.
- Gros Morne**—CBGAT-9, Ch. 4, CBC (CBGAT, Matane) 5-w.
- Harrington Harbour**—CBMUT, Ch. 13, CBC (CBMT, Montreal) 129-w.
- Harrington Harbour**—CBST-11, Ch. 8, CBC (CBST, Sept-Iles) 129-w.
- Havre St. Pierre**—CBST-1, Ch. 12, CBC (CBST, Sept-Iles) 16-w.
- Hull-Ottawa**—CFGS-TV, Ch. 49, Radio Nord Inc. (CFJP-TV, Montreal).
- Ile du Havre Aubert**—CBIMT-1, Ch. 16, CBC (CBFT, Montreal) 55-w.
- Iles de la Madeleine**—CBIMT, Ch. 12, CBC (CBFT, Montreal) 2.8-kw.

Iles de la Madeleine—CBMYT, Ch. 7, CBC (CBMT, Montreal) 2.9-kw.
 Inoucdjouac—CBVI-TV, Ch. 13, CBC (CBNT, St. John's, Nfld.) 10-w.
 Inukjuak—CBVI, Ch. 12, CBC (CBMT, Montreal).
 JouteI—CJDG-TV-3, Ch. 12, Radio Nord Inc. (CKRN-TV, Rouyn-Noranda) 148-w.
 Kuujjaurapik—CBMK, Ch. 12, CBC (CBMT, Montreal).
 Kuujjuuaq—CBMQ, Ch. 12, CBC (CBMT, Montreal).
 L'Anse a Valleau—CBGAT-18, Ch. 10, CBC (CBGAT, Matane) 10-w.
 L'Asne a Valleau—CHAU-TV-9, Ch. 12, Television de la Baie des Chaleurs Inc. (CHAU-TV, Carleton) 5-w.
 La Tabatiere—CBMLT, Ch. 10, CBC (CBMT, Montreal) 62-w.
 La Tabatiere—CBST-13, Ch. 4, CBC (CBST, Sept-Iles) 78-w.
 La Tuque—CBMET, Ch. 9, CBC (CBMT, Montreal) 103-w.
 La Tuque—CBVT-2, Ch. 3, CBC (CBVT, Quebec City) 15.4-kw.
 Lac Etchemin—CBVT-4, Ch. 55, CBC (CBVT, Quebec City) 400-w.
 Lac Humqui—CBGAT-19, Ch. 24, CBC (CBGAT, Matane) 100-w.
 Lac Megantic—CBVT-3, Ch. 2, CBC (CBVT, Quebec City) 10-w.
 Laforge—NEW, Ch. 2, Club Social La Grande (CBC French network) 104-w.
 Latour—CJBR-TV-1, Ch. 9, CBC (CJBR-TV, Rimouski) 10-w.
 Laverendry Camp—CILG-TV-1, Ch. 10, Club Social du Nord-Est (CBC French network) 10-w.
 Lebel-sur-Quevillon—CJDG-TV-2, Ch. 12, Radio Nord Inc. (CKRN-TV, Rouyn-Noranda) 5-w.
 Lithium—CJDG-TV-1, Ch. 8, Radio Nord Inc. (CKRN-TV, Rouyn-Noranda) 5-w.
 Lithium Mines—CFEM-TV-1, Ch. 10, Radio Nord Inc. (CFEM-TV, Rouyn-Noranda) 59.5-kw.
 Lithium Mines—CJDG-TV, Ch. 7, Radio Nord Inc. (CKRN-TV, Rouyn-Noranda) 60-kw.
 Longue Pte. de Mingan—CBST-18, Ch. 6, CBC (CBST, Sept-Iles) 98-w.
 Malartic—CFCL, Ch. 5, CBC (CBMT, Montreal) 9.3-kw.
 Manicouagan 3—CKHQ-TV-6, Ch. 13, Club Social du Nord-Est (CBGAT, Matane) 5-w.
 Manicouagan 5—CKHQ-TV-1, Ch. 10, Club Social du Nord-Est (CBGAT, Matane) 55-w.
 Maniwaki—CBVU-TV, CBC (CBMT, Montreal).
 Manouane—CBFT-5, Ch. 5, CBC (CBFT, Montreal) 10-w.
 Marsoui—CBGAT-8, Ch. 12, CBC (CBGAT, Matane) 10-w.
 Matagami—CJDG-TV-4, Ch. 7, Radio Nord Inc. (CKRN-TV, Rouyn-Noranda) 65-w.
 Matane —CBGAT, Ch. 6, CBC (CBC French network) 3.7-kw.
 Micoua—CKHQ-TV-3, Ch. 6, Club Social du Nord-Est (CBGAT, Matane) 5-w.
 Mistassini—CBMDT, Ch. 12, CBC (CBMT, Montreal) 10-w.
 Mistassini Post—CBFMT, Ch. 9, CBC (CBFT, Montreal) 10-w.

Mont Blanc-Perce—CFGW-TV-2, Ch. 8, Gaspé South Telecasting Syndicate (CKCW-TV, Moncton, N.B.) 10-w.
 Mont Climont—CBGAT-1, Ch. 13, CBC (CBGAT, Matane) 708-w.
 Mont Laurier—CBFT-2, Ch. 3, CBC (CBFT, Montreal) 13.7-kw.
 Mont Louis—CBGAT-4, Ch. 2, CBC (CBGAT, Matane) 62-w.
 Mont Louis en Haut—CBGAT-10, Ch. 19, CBC (CBGAT, Matane) 5.1-kw.
 Mont Saint Michel—CBFT-9, Ch. 16, CBC (CBFT, Montreal) 3-kw.
 Mont Tremblant—CBFT-1, Ch. 11, CBC (CBFT, Montreal) 1.6-kw.
 Murdochville—CBGAT-2, Ch. 10, CBC (CBGAT, Matane) 1.53-kw.
 Murdochville—CBMMT, Ch. 21, CBC (CBMT, Montreal) 30-w.
 Nemiskau Station—CILG-TV, Ch. 10, Club Social du Nord-Est (CBC French network) 10-w.
 New Carlisle—CBVN-TV, Ch. 45, CBC (CBMT, Montreal) 5.3-kw.
 New Richmond—CBVR-TV, Ch. 27, CBC (CBMT, Montreal) 6-kw.
 Notre Dame des Monts—CBSNT, Ch. 40, CBC (CKRT-TV, Riviere-du-Loup) 100-w.
 Notre Dame du Laus—CBFT-8, Ch. 10, CBC (CBOFT, Ottawa, Ont.-Hull, P.Q.) 7-w.
 Nouveau Comptoir—CBFWT, Ch. 9, CBC (CBFT, Montreal) 10-w.
 Nouveau Comptoir—CBMNT, Ch. 12, CBC (CBMT, Montreal) 10-w.
 Obedjiwan—CBFT-6, Ch. 10, CBC (CBFT, Montreal) 1-w.
 Old Fort Bay—CBMVT, Ch. 13, CBC (CBMT, Montreal) 10-w.
 Old Fort Bay—CBST-15, Ch. 7, CBC (CBST, Sept-Iles) 5-w.
 Parent—CBFT-4, Ch. 12, CBC (CBFT, Montreal) 10-w.
 Perce—CBGAT-28, Ch. 11, CBC (CBGAT, Matane) 20-kw.
 Perce—CBVP-TV, Ch. 14, CBC (CBMT, Montreal) 3.7-kw.
 Perce—CHAU-TV-5, Ch. 13, Television de la Baie des Chaleurs Inc. (CHAU-TV, Carleton) 9.62-kw.
 Perce—CIVK-TV-2, Ch. 40, Societe de radio-television du Quebec (CIVM-TV, Montreal) 8.5-kw.
 Port Daniel—CBGAT-21, Ch. 7, CBC (CBGAT, Matane) 170-w.
 Port Daniel—CBVF-TV, Ch. 16, CBC (CBMT, Montreal) 1.31-kw.
 Port Daniel—CHAU-TV-3, Ch. 10, Television de la Baie des Chaleurs (CHAU-TV, Carleton) 5-w.
 Poste de la Baleine—CBFK-TV, Ch. 9, CBC (CBFT, Montreal) 10-w.
 Poste de la Baleine—CBMK-TV, Ch. 12, CBC (CBNT, St. John's, Nfld.) 10-w.
 Povungnituk—CBFP-TV, Ch. 9, CBC (CBFT, Montreal) 10-w.
 Povungnituk—CBMO-TV, Ch. 12, CBC (CBNT, St. John's, Nfld.) 10-w.
 Pudding Stone Mountain—CFGW-TV-1, Gaspé South Telecasting Syndicate (CKCW-TV, Moncton, N.B.).
 Radisson—CBFRT, Ch. 8, CBC (CBFT, Montreal) 180-w.
 Rapides des Joachims—CBOFT-2, Ch. 8, CBC (CBOFT, Ottawa, Ont.-Hull, P.Q.) 161-w.

Canadian TV Stations—Quebec

Rimouski—CJPC-TV, Ch. 18, Quatre Saisons (CFJP-TV, Montreal) 458-w.

Riviere a Claude—CBGAT-13, Ch. 4, CBC (CBGAT, Matane) 10-w.

Riviere au Tonnerre—CBST-6, Ch. 2, CBC (CBST, Sept-Iles) 1.6-kw.

Riviere-du-Loup—CFTF-TV, Ch. 29, CKRT-TV Ltee. (CFJP-TV, Montreal).

Riviere Platte—CHQN-TV-1, Ch. 12, Comite des Loisirs des Employes Forestiers (CBGAT, Matane) 5-w.

Riviere St. Paul—CBMPT, Ch. 11, CBC (CBMT, Montreal) 23-w.

Riviere St. Paul—CBST-16, Ch. 21, CBC (CBST, Sept-Iles) 89-w.

Riviere-au-Renard—CBGAT-22, Ch. 2, CBC (CBGAT, Matane) 2.9-kw.

Riviere-au-Renard—CHAU-TV-7, Ch. 4, Television de la Baie des Chaleurs Inc. (CHAU-TV, Carleton) 205-w.

Rouyn—CFVS-TV-1, Ch. 20, Quatre Saisons (CFJP-TV, Montreal) 81-kw.

Saglouc—CBFS-TV, Ch. 9, CBC (CBFT, Montreal) 10-w.

Saglouc—CBVX-TV, Ch. 12, CBC (CBNT, St. John's, Nfld.) 10-w.

Salluit—CBUX, Ch. 12, CBC (CBMT, Montreal).

Schefferville—CBSET-1, Ch. 7, CBC (CBMT, Montreal) 89-w.

Schefferville—CBST-2, Ch. 9, CBC (CBMT, Montreal) 89-w.

Sept Iles—CBSET, Ch. 3, CBC (CBMT, Montreal) 1.5-kw.

Sept Iles-Gaspé Nord—CFER-TV-2, Ch. 5, Tele-Capitale Inc. (CFER-TV, Rimouski) 11.7-kw.

Sept Iles 2—CBST, Ch. 13, CBC (CBC French network) 8.4-kw.

Sherbrooke—CBMT-3, Ch. 50, CBC (CBMT, Montreal) 11-kw.

Sherbrooke—CFKS-TV, Ch. 30, Quatre Saisons (CFJP-TV, Montreal) 129.9-kw.

Sherbrooke—CIVS-TV, Societe de Radio-Television du Quebec (CIVM-TV, Montreal).

St. Augustin-Saguenay—CBMXT, Ch. 7, CBC (CBMT, Montreal) 10-w.

St. Augustin-Saguenay—CBST-14, Ch. 2, CBC (CBST, Sept-Iles) 10-w.

St. Fabien de Panet—CBVT-5, Ch. 13, CBC (CBVT, Quebec City) 370-w.

St. Fulgence—CKRS-TV-1, Ch. 27, Radio Saguenay Ltee. (CKRS-TV, Jonquiere) 708-w.

St. Jerome—CHOY-TV, Ch. 4, Television Communautaire de St. Jerome Inc. (French Experimental Station) 47-w.

St. Michel-des-Saints—CBFT-3, Ch. 7, CBC (CBFT, Montreal) 165-w.

St. Pamphile—CBSPT, Ch. 3, CBC (CKRT-TV, Riviere-du-Loup) 115-w.

St. Patrice (Riviere-du-Loup)—CKRT-TV-3, Ch. 13, CKRT-TV Ltee. (CKRT-TV, Riviere-du-Loup) 5-w.

St. Rene de Matane—CBGAT-7, Ch. 30, CBC (CBGAT, Matane) 313-w.

St. Urbain—CIMT-TV-5, Ch. 5, Tele Inter-Rives Ltee. (CIMT-TV, Riviere-du-Loup) 5-w.

St. Urbain—CKRT-TV-5, Ch. 10, CKRT-TV Ltee. (CKRT-TV, Riviere-du-Loup) 5-w.

Ste. Anne des Monts—CBGAT-11, Ch. 8, CBC (CBGAT, Matane) 45-kw.

Ste. Marguerite-Marie—CHAU-TV-1, Ch. 3, Television de la Baie des Chaleurs Inc. (CHAU-TV, Carleton) 4-w.

Stoneham—CBVT-8, Ch. 8, SRC (CBVT, Quebec City) 5-w.

Temiscaming—CBFST-2, Ch. 12, CBC (CBLFT, Toronto, Ont.) 7-kw.

Temiscaming—CJTK-TV-1, Ch. 2, Temiscaming Chamber of Commerce (CKNY-TV, North Bay, Ont.) 5-w.

Tele-a-la-Baleine—CBST-12, Ch. 6, CBC (CBST, Sept-Iles) 5-w.

Tewkesbury—CBVT-7, Ch. 7, SRC (CBVT, Quebec City) 5-w.

Thetford Mines—CBMT-4, Ch. 32, CBC (CBMT, Montreal) 1.14-kw.

Thetford Mines—CBTV-9, Ch. 21, CBC (CBVT, Quebec City) 5-w.

Trois Pistoles—CIMT-TV-2, Ch. 13, Tele Inter Rives Ltee. (CIMT-TV, Riviere-du-Loup) 10-w.

Trois Pistoles—CKRT-TV-6, Ch. 5, CKRT-TV Ltee. (CKRT-TV, Riviere-du-Loup) 5-w.

Trois Rivieres—CBMT-1, Ch. 28, CBC (CBMT, Montreal) 13-kw.

Trois Rivieres—CFKM-TV, Ch. 16, Television Saint-Maurice Inc. (CFJP-TV, Montreal).

Val d'Or—CFVS-TV, Ch. 25, Quatre Saisons (CFJP-TV, Montreal) 81-kw.

Val d'Or—CJDG-TV, Radio Nord Inc. (CKRN-TV, Rouyn-Noranda).

Val d'Or—CFEM-TV-1, Radio Nord Inc. (CFEM-TV, Rouyn-Noranda).

Val d'Or—CIVA-TV-1, Ch. 25, Societe de Radio-Television du Quebec (CIVM-TV, Montreal) 102-kw.

Victoriaville—CBVT-9, Ch. 9, CBC (CBVT, Quebec City) 5-w.

Vieux Fort—CBMUT, Ch. 3, CBC (CBMT, Montreal).

Ville Degelis—CKRT-TV-2, Ch. 2, CKRT-TV Ltee. (CKRT-TV, Riviere-du-Loup) 63-w.

Ville-Marie—CKRN-TV-2, Ch. 6, Radio Nord Inc. (CKRN-TV, Rouyn-Noranda) 5-w.

Wakeham—NEW, Ch. 24, CBC (CBMT, Montreal) 100-w.

Waskaganish—CBMHT, Ch. 12, CBC (CBMT, Montreal) 10-w.

Waswanipi—CBFV-TV, Ch. 10, CBC (CBFT, Montreal) 5-w.

Waswanipi—CBVW-TV, Ch. 10, CBC (CBMT, Montreal) 5-w.

Wemindji—CBMNT, Ch. 12, CBC (CBMT, Montreal).

Weymont—CBFT-7, Ch. 6, CBC (CBFT, Montreal) 10-w.

Saskatchewan

CIPA-TV

Prince Albert

(Ch. 9)

Network Service: CTV.

Licensee: BBS Saskatchewan, 22 10th St. W, Prince Albert, Sask. S6V 3A5.

Studio: 22 10th St. W, Prince Albert, Sask. S6V 3A5.

Telephone: 306-922-6066. Fax: 306-763-3041.

Technical Facilities: Channel No. 9 (186-192 MHz). Authorized power: 20-kw visual, 2-kw aural. Antenna: 872-ft. above av. terrain, 500-ft. above ground, 2316-ft. above sea level, lat. 53° 03' 27", long. 105° 50' 32".

Transmitter: Red Deer Hill.

Ownership: Baton Broadcasting Inc.

Began Operation: January 1, 1987.

Represented (sales): Glen-Warren Broadcast Sales (Canada).

Personnel: See CKBI-TV, Prince Albert.

CKBI-TV

Prince Albert

(Ch. 5)

Network Service: CBC.

Licensee: BBS Saskatchewan, 22 10th St. W, Prince Albert, Sask. S6V 3A5.

Studio: 22 10th St. W, Prince Albert, Sask. S6V 3A5.

Telephone: 306-922-6066. Fax: 306-763-3041.

Technical Facilities: Channel No. 5 (76-82 MHz). Authorized power: 100-kw visual, 20-kw aural. Antenna: 872-ft. above av. terrain, 500-ft. above ground, 2316-ft. above sea level, lat. 53° 03' 27", long. 105° 50' 32".

Transmitter: 22 10th St. W.

News Service: Broadcast News.

Ownership: Baton Broadcasting Inc.

Began Operation: January 27, 1958.

Represented (sales): Glen-Warren Broadcast Sales (Canada).

Personnel:

- Dennis Dunlop, General Manager.
- Karen Newton, Local Sales Manager.
- Deryl Ring, National Sales Manager.
- Les Sampson, Chief Engineer.
- Dale Neufeld, News Director.
- Bill Stevenson, Program Director.
- Rick Lewchuck, Promotion Director.
- Brian Rock, Production Manager.

Highest 30 Sec. Rate: \$225.

CBKFT

Regina

(Ch. 13)

French Outlet

Network Service: SRC.

Licensee: Societe Radio-Canada, 1500 Bronson Ave., Ottawa, Ont. K1G 3J5.

Studio: 2440 Broad St., Regina, Sask. S4P 4A1.

Mailing Address: Box 540, 2440 Broad St., Regina, Sask. S4P 4A1.

Telephone: 306-347-9427. Fax: 306-347-9616.

Technical Facilities: Channel No. 13 (210-216 MHz). Authorized power: 140-kw visual.

1995 Edition

Transmitter: 2-mi. NE of Regina.

FM Affiliate: CBKF-FM, 13.7-kw, 97.7 MHz.

Ownership: Canadian Bcstg. Corp.

Began Operation: September 1, 1976.

Represented (sales): CBC National Selective Television Sales (Canada); Canadian Standard Broadcast Sales Inc. (U.S.).

Personnel:

- Lionel Bonneville, Regional Director, French Services.
- Richard Marcotte, Director of Radio.
- Rene Genereux, Director of Television.

Rates: On request.

CBKT

Regina

(Ch. 9)

English Outlet

Network Service: CBC.

Licensee: Canadian Bcstg. Corp., 1500 Bronson Ave., Ottawa, Ont. K1G 3J5.

Studio: 2440 Broad St., Box 540, Regina, Sask. S4P 4A1.

Mailing Address: Box 540, 2440 Broad St., Regina, Sask. S4P 4A1.

Telephone: 306-347-9540. Fax: 306-347-9616.

Technical Facilities: Channel No. 9 (186-192 MHz). Authorized power: 140-kw visual, 14-kw aural. Antenna: 680-ft. above av. terrain, 736-ft. above ground, 1956-ft. above sea level, lat. 50° 28' 58", long. 104° 30' 20".

Transmitter: 228 Ambassador Dr., Mississauga, Ontario.

AM Affiliate: CBK, 50-kw, 540 kHz.

FM Affiliate: CBK-FM, 100-kw, 96.9 MHz.

Ownership: Canadian Bcstg. Corp.

Began Operation: December 21, 1962. Purchased by CBC from CHAB Ltd., Sept. 13, 1969.

Represented (sales): CBC National Selective Television Sales (Canada); Canadian Standard Broadcast Sales Inc. (U.S.).

Personnel:

- Brian Cousins, Regional Director, Province of Saskatchewan & Director of Television.
- Mike Pietrus, Executive Producer, TV News & Current Affairs.
- Bill Murphy, Plant Manager.
- Doug Wagner, Regional Engineer.
- Don Burdego, Sales Manager.
- Evan Purchase, Director of Radio.
- Jan Carter, Regional Communications Manager.
- Al Steckler, Controller.
- Jill Leyton-Brown, TV Business Manager.
- Glenn Lemchuk, Television Communications Officer.

Rates: On request.

CFRE-TV

Regina

(Ch. 11)

Network Service: None, independent.

Licensee: SaskWest Television Inc., 370 Hoffer Dr., Regina, Sask. S4N 7A4.

Canadian TV Stations—Saskatchewan

Telephone: 306-721-2211. Fax: 306-721-4817.

Technical Facilities: Channel No. 11 (198-204 MHz). Authorized power: 325-kw visual, 32.5-kw aural. Antenna: 1000-ft. above av. terrain.

Transmitter: Disley, Sask.

News Services: Broadcast News, Global Co-op.

Ownership: CanWest Capital Group Inc.

Began Operation: September 6, 1987.

Represented (sales): CanVideo Television Sales Ltd.; Metro Marketing West Ltd. (Vancouver).

Personnel:

Fred Filthaut, General Manager.
Brian Douglas, General Sales Manager.
Dean Parker, Program Manager.
Brian Sather, Engineering Director.
Ron Mittelholtz, Operations Manager.
Mark Evans, News Director.
Lyndon Bray, Promotion Director.
Elaine Ali, Business Manager.
Barb Lowes, Traffic Director.

Highest 30 Sec. Rate: \$700.

CKCK-TV

Regina

(Ch. 2)

Network Service: CTV.

Licensee: STN Television Network Inc., Box 2000, Regina, Sask. S4P 3E5.

Studio: Hwy. No. 1, 1-mi. E of city.

Mailing Address: Box 2000, Regina, Sask. S4P 3E5.

Telephone: 306-569-2000. Fax: 306-569-2431.

Technical Facilities: Channel No. 2 (54-60 MHz). Authorized power: 100-kw visual, 20-kw aural. Antenna: 670-ft. above av. terrain, 670-ft. above ground, 2534-ft. above sea level, lat. 50° 26' 52", long. 104° 30' 00".

Transmitter: Hwy. No. 1, 1-mi. E of city.

Satellite Earth Station: Andrew, 4.5-meter C-band; DX Antenna receivers.

News Services: ABC, Broadcast News, CTV.

Ownership: Baton Broadcasting Inc.

Began Operation: July 27, 1954.

Represented (sales): Glen-Warren Broadcast Sales.

Personnel:

Leon Brin, General Manager.
Patricia Wourms, Director of Operations.
Ron Goetz, Director, Creative Services.
Richard Niebergall, Director, Engineering.
Dale Isaac, Sports Director.
Alex Docking, Director, News & Public Information.
Glen Cave, Retail Sales Manager.
William J. Stevenson, Program Director.
Rick Lewchuk, Promotion Director.
Todd Mastel, Controller.

Rates: On request.

B-320

CBKST

Saskatoon

(Ch. 11)

English Outlet

Network Service: CBC.

Licensee: Canadian Bcstg. Corp., 1500 Bronson Ave., Ottawa, Ont. K1G 3J5.

Studio: CN Towers, Midtown Plaza, Saskatoon, Sask., S7K 1J5.

Telephone: 306-956-7490. Fax: 306-956-7488.

Technical Facilities: Channel No. 11 (198-204 MHz). Authorized power: 325-kw visual, 65-kw aural. Antenna: 786-ft. above av. terrain, 550-ft. above ground, 2500-ft. above sea level, lat. 52° 10' 28", long. 106° 26' 04".

Transmitter: 12-mi. NE of Saskatoon.

AM Affiliate: CBK, 50-kw, 540 kHz.

FM Affiliate: CBKS-FM, 98-kw, 105.5 MHz.

Ownership: Canadian Bcstg. Corp.

Began Operation: October 17, 1971.

Represented (sales): CBC National Selective Television Sales (Canada); Seltel Inc. (U.S.).

Personnel:

Brian Cousins, Regional Director.
G. Crippen, Location Manager & Television Technical Services.
Don Burdego, Sales Manager.
A. Willems, Chief Engineer.

Rates: On request.

CFQC-TV

Saskatoon

(Ch. 8)

Network Service: CTV.

Licensee: CFQC-TV Ltd.

Studio: 216 First Ave. N, Saskatoon, Sask. S7K 3W3.

Telephone: 306-665-8600.

Technical Facilities: Channel No. 8 (180-186 MHz). Authorized power: 325-kw visual, 180-kw aural. Antenna: 866-ft. above av. terrain, 650-ft. above ground, 2585-ft. above sea level, lat. 52° 11' 30", long. 106° 23' 01".

Transmitter: 14-mi. ENE of Saskatoon.

Multichannel TV Sound: Stereo only.

News Services: Broadcast News, CTV.

Ownership: Baton Broadcasting Inc.

Began Operation: December 5, 1954.

Represented (sales): Glen-Warren Broadcast Sales (Canada).

Personnel:

Howard Cooper, General Manager.
Jim Zaiachowski, Sales Manager.
Bill Stevenson, Program Director.
Bruce Acton, Promotion Manager.
Jerry MacLeod, Production Manager.

Bonnie MacKenzie, Traffic Manager.
 Del Polowick, Chief Engineer.
 Alan Bell-Chambers, Assignment Editor.

Rates: On request.

CFSK-TV
Saskatoon
 (Ch. 4)

Network Service: None, independent.

Licensee: SaskWest Television Inc., 603 St. Mary's Rd., Winnipeg, Man. R2M 4A5.

Studio: 218 Robin Crescent, Saskatoon, Sask. S7L 7C3.

Telephone: 306-665-6969. Fax: 306-665-6069.

Technical Facilities: Channel No. 4 (66-72 MHz). Authorized power: 54-kw visual, 20-kw aural. Antenna: 458-ft. above av. terrain, 220-ft. above ground, 2182-ft. above sea level, lat. 52° 10' 28", long. 106° 26' 04".

Multichannel TV Sound: Stereo only.

Satellite Earth Station: Paracclipse, 4-meter Ku & C-band; Scientific-Atlanta receivers.

News Services: Broadcast News, Global Co-op.

Ownership: CanWest Capital Group Inc.

Began Operation: September 6, 1987.

Represented (sales): CanVideo Television Sales Ltd.; Metro Marketing West Ltd. (Vancouver & western U.S.).

Personnel:
 James Sward, President.
 Rick Friesen, General Manager.
 Brian Taylor, Production Manager.
 Stan Schmidt, Director of Marketing.
 Len Virog, Chief Engineer.
 Dean Parker, Program Manager.
 Brent Toombs, Promotion Director.
 Linda Vincent, Business Manager.
 Barb Lowes, Traffic Director.

Highest 30 Sec. Rate: \$800.

CJFB-TV
Swift Current
 (Ch. 5)

Network Service: CBC.

Licensee: Swift Current Telecasting Co. Ltd., Hwy. 4 N, Box 160, Swift Current, Sask. S9H 3V7.

Studio: Hwy. 4 N, Swift Current, Sask. S9H 3V7.

Telephone: 306-773-7266.

Technical Facilities: Channel No. 5 (76-82 MHz). Authorized power: 13.6-kw visual, 6.65-kw aural. Antenna: 511-ft. above av. terrain, 365-ft. above ground, 3049-ft. above sea level, lat. 50° 20' 20", long. 107° 47' 17".

Transmitter: North Hill, Swift Current.

News Service: Broadcast News.

Ownership: William D. Forst, Pres. & Principal Owner.

1995 Edition

Began Operation: December 23, 1957.

Represented (sales): AirTime Television Sales Inc.; Brydson Spot Sales Inc. (U.S.).

Personnel:
 William D. Forst, President & General Manager.
 Julie Forst, Station Manager.

Highest 30 Sec. Rate: \$80.

CICC-TV
Yorkton
 (Ch. 10)

Network Service: CTV.

Licensee: STN Television Network Inc., 95 E. Broadway, Yorkton, Sask. S3N 0L1.

Telephone: 306-783-3685. Fax: 306-782-3433.

Technical Facilities: Channel No. 10 (192-198 MHz). Authorized power: 56-kw visual, 11-kw aural. Antenna: 444-ft. above av. terrain, lat. 51° 12' 33", long. 102° 43' 59".

Ownership: Baton Broadcasting Inc.

Began Operation: December 31, 1974.

Personnel: See CKOS-TV, Yorkton.

Rates: Sold jointly with CKOS-TV, Yorkton.

CKOS-TV
Yorkton
 (Ch. 5)

Network Service: CBC.

Licensee: STN Television Network Inc., 95 E. Broadway, Yorkton, Sask. S3N 0L1.

Studio: 95 E. Broadway, Yorkton, Sask. S3N 2V9.

Telephone: 306-783-3685. Fax: 306-782-3433.

Technical Facilities: Channel No. 5 (76-82 MHz). Authorized power: 54.6-kw visual, 2.6-kw aural. Antenna: 534-ft. above av. terrain, 554-ft. above ground, 2275-ft. above sea level, lat. 51° 12' 20", long. 102° 43' 55".

Transmitter: 12-mi. W of Yorkton.

News Service: Broadcast News.

Ownership: Baton Broadcasting Inc.

Began Operation: June 19, 1958.

Personnel:
 Leama R. Neufeld, General Manager.
 John Neufeld, Retail Sales Manager.
 Don Walters, Regional Sales.
 Ken Golemba, Technical Director.
 Kim Balog, Promotions.
 Robert Slywka, Production Manager.
 Bob Maloney, Director of Announcing.

Highest 30 Sec. Rate: \$250.

Saskatchewan Repeater Stations

Alcot Trail—CITL-TV-10, Ch. 58, Mid-West TV Ltd. (CITL-TV, Lloydminster, Alta.) 10-w.

Alticane—CIPA-TV-1, Ch. 10, Prince Albert TV Inc. (CIPA-TV, Prince Albert).

Beauval—CBKBT, Ch. 7, CBC (CBKST, Saskatoon) 7.7-kw.

Bellegarde—CBKFT-9, Ch. 7, CBC (CBWFT, Winnipeg, Man.) 11.4-kw.

Big River—CKBI-TV-5, Ch. 4, Prince Albert TV Inc. (CKBI-TV, Prince Albert) 27-w.

Buffalo Narrows—CBKDT, Ch. 11, CBC (CBKST, Saskatoon) 321-w.

Cluff Lake—CICL-TV, Ch. 8, Cluff Lake Welfare & Recreation Assn. (CBC Northern Service, N.W.T.) 10-w.

Colgate—CKCK-TV-1, Ch. 12, STN Television Network Inc. (CKCK-TV, Regina) 84.8-kw.

Cumberland House—CBWIT-2, Ch. 9, CBC (CBWT, Winnipeg, Man.) 9-w.

Cypress Hills—CBCP-TV-2, Ch. 2, CBC (CJFB-TV, Swift Current) 2.45-kw.

Debden/Pascal—CBKFT-3, Ch. 22, CBC (CBKFT, Regina) 2.9-kw.

Eastend—CJFB-TV-1, Ch. 2, Swift Current Telecasting Co. Ltd. (CJFB-TV, Swift Current) 5-w.

Elrose—CKEL-TV-1, Ch. 7, Elrose TV Club (CJFB-TV, Swift Current) 5-w.

Elrose—CKEL-TV-2, Ch. 13, Elrose TV Club (CBKST, Saskatoon) 5-w.

Elrose—CKEL-TV-3, Ch. 11, Elrose TV Club (CFQC-TV, Saskatoon) 1-w.

Estevan-Weyburn—CIEW-TV, Ch. 7, Shamrock TV System Inc. (CICC-TV, Yorkton) 100-kw.

Estevan-Weyburn-Regina—CFSS-TV, Ch. 3, Shamrock TV System Inc. (CKOS-TV, Yorkton) 100-kw.

Fond du Lac—CBKAT-2, Ch. 10, CBC (CBUT, Vancouver, B.C.) 1.4-kw.

Fort Qu'Appelle—CBKT-3, Ch. 4, CBC (CBKT, Regina) 26-w.

Fort Qu'Appelle—CKTV-TV, Ch. 7, STN Television Network Inc. (CKCK-TV, Regina) 241-w.

Fort Qu'Appelle—NEW, Saskwest TV Inc. (CFRE-TV, Regina).

Golden Prairie—CKMC-TV-1, Ch. 10, CKCK Bcstg. Ltd. Partnership (CKCK-TV, Regina).

Gravelbourg—CBKFT-6, Ch. 39, CBC (CBKFT, Regina) 23.5-kw.

Gravelbourg—CBKGT, Ch. 45, CBC (CBKT, Regina) 23.5-kw.

Greenwater Lake—CKBI-TV-3, Ch. 4, Prince Albert TV Inc. (CKBI-TV, Prince Albert) 3-kw.

Hudson Bay—CICC-TV-3, Ch. 11, Shamrock TV System Inc. (CICC-TV, Yorkton) 410-w.

Hudson Bay—CKOS-TV-2, Ch. 9, CBC (CKOS-TV, Yorkton) 700-w.

Humboldt—CICC-TV-4, Ch. 32, Shamrock TV System Inc. (CICC-TV, Yorkton) 10-w.

Ile-a-la-Crosse—CBKCT, Ch. 9, CBC (CBKST, Saskatoon) 795-w.

Island Falls—CBWBT-2, Ch. 7, CBC (CBWT, Winnipeg, Man.) 2.2-kw.

La Loche—CBKDT-2, Ch. 13, CBC (CBKST, Saskatoon) 2.12-kw.

B-322

La Ronge—CBKST-2, Ch. 12, CBC (CBKST, Saskatoon) 60-w.

Leader—CKJC-TV-2, Ch. 7, Leader & District TV Society (CFQC-TV, Saskatoon) 5-w.

Leoville—CBKFT-11, Ch. 31, CBC (CBKFT, Regina) 42.8-kw.

Leoville—CBKST-3, Ch. 12, CBC (CBKST, Saskatoon) 78.5-kw.

Maple Creek—CHAT-TV-2, Ch. 10, Monarch Bcstg. Co. Ltd. (CHAT-TV, Medicine Hat, Alta.) 5-w.

Maple Creek—CJHJ-TV, Ch. 14, Maple Creek Media Society Inc. (CFCN-TV, Calgary, Alta.) 20-w.

Marquis (Moose Jaw)—CKMJ-TV, Ch. 7, STN Television Network Inc. (CKCK-TV, Regina) 98-w.

Meadow Lake—CBCS-TV-1, Ch. 8, CBC (CBKST, Saskatoon) 21.4-kw.

Meadow Lake—CITL-TV-3, Ch. 3, Mid-West TV Ltd. (CITL-TV, Lloydminster, Alta.) 10-w.

Montreal Lake—CBKST-5, Ch. 11, CBC (CBKST, Saskatoon) 1.2-kw.

Moose Jaw—CBKFT-10, Ch. 16, CBC (CBKFT, Regina) 859-w.

Moose Jaw—CBKT-1, Ch. 4, CBC (CBKT, Regina) 46-kw.

Nipawin—CKBI-TV-4, Ch. 10, CBC (CKBI-TV, Prince Albert) 8-kw.

Nipawin—CKBQ-TV-1, Ch. 12, Shamrock TV System Inc. (CIPA-TV, Prince Albert) 5.4-kw.

Norquay—CICC-TV-2, Ch. 7, Shamrock TV System Inc. (CICC-TV, Yorkton) 42-kw.

Norquay—CKOS-TV-1, Ch. 13, CBC (CKOS-TV, Yorkton) 25-kw.

North Battleford—CBKFT-12, Ch. 41, CBC (CBKFT, Regina) 33-kw.

North Battleford—CFQC-TV-2, Ch. 6, CFQC-TV Ltd. (CFQC-TV, Saskatoon) 16.8-kw.

North Battleford—CKBI-TV-2, Ch. 7, Prince Albert TV Inc. (CKBI-TV, Prince Albert) 43.7-kw.

Palmbere—CBKDT-1, Ch. 8, CBC (CBKST, Saskatoon) 53-w.

Patuanak—CBKPT, Ch. 5, CBC (CBKST, Saskatoon) 82-w.

Pelican Narrows—CBWBT-3, Ch. 5, CBC (CBWT, Winnipeg, Man.) 1.9-kw.

Pinehouse Lake—CBKST-6, Ch. 10, CBC (CBKST, Saskatoon) 8-w.

Ponteix—CBCP-TV-3, Ch. 3, CBC (CJFB-TV, Swift Current) 18.5-kw.

Ponteix—CBKFT-7, Ch. 22, CBC (CBKFT, Regina) 24-kw.

Prince Albert—CBKFT-2, Ch. 3, CBC (CBKFT, Regina) 21.6-kw.

Rabbit Lake Campsite/Collins Bay—CFRL-TV, Ch. 12, The Tarmigan Club (CBC Northern Service, N.W.T.) 5-w.

Richmond Lake—CFQC-TV-3, Ch. 83, CFQC Bcstg. Ltd. (CFQC-TV, Saskatoon) 2-w.

Riverhurst—CJFB-TV-3, Ch. 10, Swift Current Telecasting Co. Ltd. (CJFB-TV, Swift Current) 710-w.

Saskatoon—CBKFT-1, Ch. 13, CBC (CBKFT, Regina) 298-kw.

Shaunavon—CBCP-TV-1, Ch. 7, CBC (CJFB-TV, Swift Current) 9-kw.

Southend—CBKST-8, Ch. 13, CBC (CBKST, Saskatoon) 1000-w.

Spiritwood—CKBI-TV-6, Ch. 9, Shamrock TV System Inc. (CKBI-TV, Prince Albert) 10-w.

St. Brieux—CBKFT-4, Ch. 7, CBC (CBKFT, Regina) 155-w.

Stanley Mission—CBKST-4, Ch. 8, CBC (CBKST, Saskatoon) 2.38-kw.

Star City/Melfort—CKBQ-TV, Ch. 2, Shamrock Television System Inc. (CIPA-TV, Prince Albert) 11.5-kw.

Stony Rapids—CBKAT-3, Ch. 7, CBC (CBUT, Vancouver, B.C.) 702-w.

Stranraer—CBKST-1, Ch. 9, CBC (CBKST, Saskatoon) 163-kw.

Stranraer—CFQC-TV-1, Ch. 3, CFQC-TV Ltd. (CFQC-TV, Saskatoon) 10.3-kw.

Swift Current—CKMC-TV, Ch. 12, STN Television Network Inc. (CKCK-TV, Regina) 100-kw.

Tisdale—CKBI-TV-7, Ch. 13, Prince Albert TV Inc. (CKBI-TV, Prince Albert) 34-w.

Uranium City—CBKAT, Ch. 8, CBC (CBUT, Vancouver, B.C.) 1.48-kw.

Val Marie—CJFB-TV-2, Ch. 2, Swift Current Telecasting Co. Ltd. (CJFB-TV, Swift Current) 5-kw.

Willow Bunch—CBKFT-8, Ch. 21, CBC (CBKFT, Regina) 26.4-kw.

Willow Bunch—CBKT-2, Ch. 10, CBC (CBKT, Regina) 65.8-kw.

Willow Bunch—CKCK-TV-2, Ch. 6, STN Television Network Inc. (CKCK-TV, Regina) 52.7-kw.

Wollaston Lake—CJLK-TV, Ch. 9, Axe Lake Education & Communications Society (CBC English network, Ont.) 1-w.

Wynyard—CHSS-TV, Ch. 6, Shamrock TV System Inc. (CKOS-TV, Yorkton) 11-kw.

Wynyard—CICC-TV-1, Ch. 12, Shamrock TV System Inc. (CICC-TV, Yorkton) 140-kw.

Zenon Park—CBKFT-5, Ch. 21, CBC (CBKFT, Regina) 5.6-kw.

Yukon Repeater Stations

Beaver Creek—CFBF-TV, Ch. 9, Beaver Creek Community Club (CBC English network, Ont.) 5-w.

Burwash Landing—NEW, Burwash Bcstg. Society (CBC Northern Service, N.W.T.).

Carcross & Tagish—CFCZ-TV, Ch. 13, Carcross Community Club (CBC English network, Ont.) 8-w.

Carmacks—CFYC-TV, Ch. 13, Carmacks Community Club (CBC English network, Ont.) 5-w.

Dawson—CBDDT, Ch. 7, CBC (CBUT, Vancouver, B.C.) 215-w.

Dawson—NEW, City of Dawson (CHAN-TV, Vancouver, B.C.).

Destruction Bay & Burwash Landing—CFDB-TV, Ch. 9, Kluane Lake Athletic Assn. (CBC English network, Ont.) 5-w.

Elsa—CBKHT-1, Ch. 9, CBC (CBUT, Vancouver, B.C.) 10-w.

Faro—CBDBT, Ch. 8, CBC (CBUT, Vancouver, B.C.) 10-w.

Haines Junction—CFHJ-TV, Ch. 13, Janice Netherton (CBC English network, Ont.) 5-w.

Keno Hill—CKNH-TV, Ch. 5, Elsa Recreation Assn. (CBC English network, Ont.) 5-w.

Mayo—CBKHT-2, Ch. 7, CBC (CBUT, Vancouver, B.C.) 10-w.

Miles Ridge—CIMR-TV, Ch. 12, Beaver Creek Community Club (CBC English network, Ont.) 10-w.

Old Crow—CKRF-TV, Ch. 13, Old Crow Community Club (CBC English network, Ont.) 10-w.

Pelly Crossing—CFPC-TV, Ch. 12, Pelly Crossing Community Club (CBC Northern Service, N.W.T.) 5-w.

Ross River—CFRR-TV-1, Ch. 12, Ross River Community Assn. (CBC Northern Service, N.W.T.) 15-w.

Silver City—NEW, Kluane Lake Athletic Assn. (CBC Northern Service, N.W.T.).

Stewart Crossing—CFCS-TV, Ch. 9, Stewart Crossing Community Club (CBC English network, Ont.) 15-w.

Teslin—CFTN-TV-1, Ch. 13, Teslin Community Assn. (CBC English network, Ont.) 5-w.

Upper Liard—NEW, Liard Bcstg. Society (CBC Northern Service, N.W.T.).

Watson Lake—CBDAT, Ch. 8, CBC (CBUT, Vancouver, B.C.) 50-w.

Whitehorse—CFWH-TV, Ch. 6, CBC (CBUT, Vancouver, B.C.) 441-w.

International Directory of TV Stations and Sets

Based on best available information from U.S. & Foreign Govt. Agencies and from equipment manufacturers and other trade sources. Including stations on air, under construction, planned and operating experimentally and estimates of sets-in-use as of November 1994. For Armed Forces Stations, see page B-348. For World TV Stations & Sets, see page B-354. For Characteristics of World Television Systems, see page B-341. For Channel Frequencies, see page B-345. For Color Television Systems in Use or Planned, see page B-349.

Afghanistan

(625-line standards, System B)
Color: PAL System

Sets in use: 297,323 black & white;
331,446 color

Afghanistan Radio & TV, P.O. Box 544,
Kabul. Tel. 25622; 25135. Telex: 288
AFGRV AF.

Personnel: Sayed Yaqoub Waseeq, general
president; Z. Toryal, technical president.

FARAH—Ch. E-8. ERP 100 w.

FARYAB—Ch. E-8. ERP 100 w.

BADAKHSHAN—Ch. E-12. ERP 100 w.

BAGHLAN—Ch. E-5. ERP 100 w.

GARDIZ—Ch. E-10. ERP 100 w.

GHAZNI—Ch. E-10. ERP 100 w.

HELMAND—Ch. E-10. ERP 100 w.

HERAT—Ch. E-11. ERP 100 w.

JOZJAN—Ch. E-10. ERP 100 w.

KANDAHAR—Ch. E-12. ERP 100 w.

KHUST—Ch. E-7. ERP 100 w.

KUNDUZ—Ch. E-8. ERP 100 w.

MAZAR-I-SHARIF—Ch. E-12. ERP 100 w.

NANGARHAR—Ch. E-8. ERP 100 w.

NEMROZ—Ch. E-10. ERP 100 w.

PUL-I-KHUMRI—Ch. E-8. ERP 100 w.

SAMANGAN—Ch. E-4. ERP 100 w.

SHINDAND—Ch. E-8. ERP 100 w.

Rates: Peak hour, 864,000; 30 sec., 7,200
(afghanis).

Networks: One.

Transmitters: One.

Low power repeaters: 18.

Satellite earth stations: Transmit/receive,
one in operation; receive only, 18 in oper-
ation.

Albania

(625-line standards, System D)
Color: SECAM System

Sets in use: 405,000

Radiotelevizione Shqiptar (RTVSH), Rruga
Ismail Qemali, Tirana, Albania. Tel.
4228310; 4223650.

Personnel: Skender Bucpaj, dir. general;
Qemal Sakajeva, dir., TV; Agron Aranitasi,
chief engineer, TV; Enver Lekaj, head, In-
ternational relations.

TIRANA—Ch. R-2. ERP 100 kw.

Transmitters: One.

Repeaters: 7.

Note: Current information not available.

Algeria

(625-line standards, System B)
Color: PAL System

Sets in use: 2,350,000
Programs: One.

Radiodiffusion-Télévision Algérienne, 21
Bvd. des Martyrs, Algiers, Algeria 16000.
Tel. 60-23-00. Telex: 66101. Fax:
590270. French, Kabyle & Arabic lan-
guage.

Personnel: Abdou Benzaine, director general;
Rabln Hamimi, deputy director; Youcef
Nader, director, general administration;
Amar Bakhouché, director of information;
Souleiman Mellali, director of program-
ming; Kamel Bendissari, director of pro-
duction; Ahmed Bouhired, technical direc-
tor; Fahila Gani, director of international
relations.

Transmitters: 23.

Low power repeaters: 60.

Satellite earth stations: 2 in operation.

Angola

(625-line standards, System I)
Color: PAL System

Sets in use: 50,000 black & white; 250,000
color

Televisao Popular de Angola, RPA, Avenida
Ho-Chi-Minh, No. 128, P.O. Box 2604,
Luanda. Tel. 35697. Telex: RPA AN 3238.

Personnel: Dr. Joao Urbano, chairman of the
board of directors; Dr. Almeida Dias, deputy
chairman; Carlos Cunha, general man-
ager; Nadyr Pelliciano, program manager;
Helder Figueiredo, technical manager; Jo-
aquim de Carvalho, production service
manager; Gastao de Jesus, chief engineer;
Nenon Rafa, news director; Jose Guer-
reiro, finance & administrative director;
Maria do Carmo Lucas, administrative di-
rector.

CABINDA—Transmitter 1 kw.

HUILA—Transmitter 1 kw.

HUAMBO—Transmitter 10 x 10 kw.

LUANDA—Ch. 9 (V-215.25, A-221.25).

Transmitters 2 x 1 kw, ERP 2 kw. TV tape
recording facilities.

Hours of operation: 8:30-10:00 p.m., daily.

Transmitters: 19.

Repeaters: 4.

Satellite earth stations: In operation.

Antigua

(525-line standards, System M)
Color: NTSC System

Sets in use: 5,000 black & white; 23,000
color

Networks: One.

Cable television service: One system serv-
ing 15,500 homes.

Antigua & Barbuda Broadcasting Services,
ABS-TV, Scott's Hill, P.O. Box 1280, St.
John's, Antigua, W. I. Tel. St. John's
20821.

Personnel: Hollis Henry, general manager.
Ownership: Government of Antigua.
U.S. Representative: Intercontinental Ser-
vices Ltd., New York; Canadian Represen-
tative: Stovin-Byles Ltd., Toronto; U.K.
Representative: Overseas Rediffusion
Ltd., London.

ST. JOHN'S—Ch. 10 (V-193.25, A-197.75),
transmitter 10 kw. Started June 1965.

Hours of operation: 5 p.m.-6 a.m.

Rates: Peak hour, 400 (U.S. dollars).

Transmitters: One.

Low power repeaters: One.

Note: Current information not available.

Arab Republic of Egypt

(625-line standards, System B)
Color: SECAM System

Sets in use: 4,850,000 black & white;
750,000 color

Programs: 2.

Egyptian Radio & TV Union, Radio & TV
Building, Corniche El-Nil, Maspero, Cairo
1186, Egypt. Mailing Address: P.O. Box
552, Attaba Square, Cairo. Tel. 757155.
Telex: 92152. Cable: Kahivision.

Personnel: Safwat El-Sherif, Minister of In-
formation; Hussein Enan, president of ra-
dio & TV union; Farouk Ibrahim Ali, chair-
man of broadcast engineering sector; Sa-
mia Sadek, chairman of TV program sec-
tor; Mohamed Abd-El-Fatah, chairman of
economic sector; Mohamed El Khatib,
secretary general; Abdel Salam El Nady,
head, TV.

Hours of operation: First program—8:00-
11:00 & 13:00-21:00, Mon.-Thurs. & Sat.;
7:00-21:00, Fri. & Sun. Second pro-
gram—11:00-21:30, Mon.-Thurs. & Sat.;
7:00-21:00, Fri. & Sun.

Rates: Spot 60 sec., 1,800; 45 sec., 1,400;
30 sec., 1,000; 20 sec., 600; 10 sec., 300
(U.S. dollars).

Transmitters: 49.

Satellite earth stations: Transmit/receive, 2
in operation.

Argentina

(625-line standards, U.S. channeling,
System N)

Color: PAL System

Sets in use: 5,700,000 black & white;
1,500,000 color

Cable television service: 2 companies serv-
ing approximately 15,000 subscribers in
Buenos Aires & surrounding suburbs.

Asociacion de Teleradiodifusoras Argenti-
nas (ATA), Av. Cordoba 323, 6°, 1054 Bue-
nos Aires. Tel. 312-4219.

Personnel: Eduardo Oscar Farley, president.
Transmitters: 35.

Note: Current information not available.

Australia

(Modified 625-line standards, System B)
Color: PAL System

Sets in use: 1,750,000 black & white;
6,800,000 color

Programs: 5; 3 commercial, 2 govt. non-
commercial.

Direct broadcasting satellite: One in opera-
tion. Started March 1986.

Australian Broadcasting Corporation,
G.P.O. Box 9994, Sydney, N.S.W. 2001,
Australia. Tel. 394-1500. Telex: 26506.
Fax: 356-5305.

Personnel: Mark Armstrong, chairman; Da-
vid Hill, managing director; Peter Lidbetter,
asst. managing director; Paddy Conroy,
director, TV; Peter Loxton, director, radio;
Derek White, general manager, Radio Aus-
tralia; John Thompson, general manager,
concert music; Julie Steiner, general man-
ager, enterprises; Nick Collis-George, gen-
eral manager, human resources; Roger
Grant, general manager, corporate rela-
tions; Jane Smith, director, corporate pol-
icy & planning.

U.S. Representatives: Martin Debelle, cor-
respondent, North America, Suite 1700,
One Rockefeller Plaza, New York, NY
10020. Tel. 212-757-1177. Telex: 234
829; 425813. Fax: 212-247-2095. John
Cameron, Suite 702, 2030 M St. NW,
Washington, DC 20036. Tel. 202-466-
8575. Telex: 200464, Fax: 202-775-
9308.

ADELAIDE—Ch. 2. ERP 100 kw.

ALBANY—Ch. 7. ERP 100 kw.

ALBURY—Ch. 1. ERP 100 kw.

BALLARAT—Ch. 3; moving to Ch. 11. ERP
100 kw.

BEGA/COOMA—Ch. 8. ERP 100 kw.

BENDIGO—Ch. 1. ERP 100 kw.

BRISBANE—Ch. 2. ERP 100 kw.

BUNBURY—Ch. 5. ERP 100 kw.

CAIRNS—Ch. 9. ERP 100 kw.

CANBERRA—Ch. 3. ERP 100 kw.

CENTRAL AGRICULTURAL—Ch. 5A. 100
kw.

DALWALLINU—Ch. 46. ERP 10 kw.

DARWIN—Ch. 6. ERP 30 kw.

DUBBO—Ch. 57. ERP 200 kw.

GERALDTON—Ch. 6. ERP 10 kw.

GOLD COAST—Ch. 49. ERP 50 kw.

GRAFTON/KEMPSEY—Ch. 2. ERP 100 kw.

GRIFFITH—Ch. 7. ERP 100 kw.

HOBART—Ch. 2. ERP 100 kw.

HORSHAM/DIMBOOLA—Ch. 45. ERP 100
kw.

ILLAWARRA—Ch. 56. ERP 600 kw.

LAUNCESTON—Ch. 1. ERP 100 kw.

LISMORE—Ch. 6. ERP 100 kw.

LOXTON—Ch. 3. ERP 150 kw.

MACKAY—Ch. 4; moving to Ch. 8. ERP 100.
MARYBOROUGH—Ch. 6. ERP 150 kw.

MELBOURNE—Ch. 3. ERP 100 kw.

MILDURA—Ch. 4; moving to Ch. 6. ERP 100
kw.

MOORA—Ch. 60. ERP 60 kw.

MORAWA—Ch. 8. ERP 100 kw.

MOUNT GAMBIER—Ch. 1. ERP 100 kw.

NEWCASTLE—Ch. 5A. ERP 100 kw.

ORANGE—Ch. 1. ERP 100 kw.

PERTH—Ch. 2. ERP 100 kw.

PORT PIRIE—Ch. 1. ERP 100 kw.

ROCKHAMPTON—Ch. 3; moving to Ch. 9.
ERP 100 kw.

SHEPPARTON—Ch. 3; moving to Ch. 40.
ERP 100 kw.

SWAN HILL—Ch. 2. ERP 100 kw.

SYDNEY—Ch. 2. ERP 100 kw.

TAMWORTH—Ch. 2. ERP 100 kw.

TAREE—Ch. 1. ERP 100 kw.

TOOWOOMBA—Ch. 3; moving to Ch. 32.
ERP 100 kw.

TOWNSVILLE—Ch. 3. ERP 100 kw.
TRARALGON—Ch. 4; moving to Ch. 40. ERP 100 kw.
WAGGA WAGGA—Ch. 8. ERP 100 kw.
WAGIN—Ch. 8. ERP 60 kw.
WARWICK—Ch. 1. ERP 100 kw.
WESTERN VICTORIA—Ch. 5A. ERP 66 kw.
WUDINNA—Ch. 30. ERP 10 kw.
Transmitters: 8.
Repeaters: 99.
Low power repeaters: 328.
Satellite earth stations: Transmit/receive, 5 in operation; receive only, 300 in operation.

Federation of Australian Commercial Television Stations, 44A Avenue Rd., Mosman, N.S.W. 2088. Tel. 960-2622. Fax: 969-3520. The industry association of the independent commercial telecasters in Australia.

Personnel: A. M. Branigan, general manager; R. M. Barton, director, engineering; C. Graham, director, industrial relations; T. Bean, manager, commercial acceptance division; E. Hitchen, engineer.

U.S. Representatives: Ken Burslem, Pacific Television Centre, Circular Building, 3440 Motor Ave., Los Angeles, CA 90034. Represents Ch. 10 (Sydney, Melbourne, Adelaide, Brisbane & Perth). Nine Network: US Bureau, c/o Sonia Gares, Suite 1500, 6255 Sunset Blvd., Los Angeles, CA 90025. London Bureau, c/o Robert Penfold, 6 Centaurs Business Park, Grant Way, Isleworth, Middlesex TW7 5QD. Represents Nine Network (TCN Sydney, GTV Melbourne, QTV Brisbane, NWS Adelaide, STW Perth, NBN Newcastle, WIN Wollongong, RTQ Rockhampton, BTV Balarat). Amalgamated TV Services Pty. Ltd., c/o Zane Bair, Suite 2060, 10100 Santa Monica Blvd., Los Angeles, CA 90067. Represents Seven Network (Ch. 7, Sydney, Melbourne, Brisbane & Adelaide).

Hours of operation: Typical metropolitan station: 24 hrs. Typical station in large provincial city: 6:30 a.m.-midnight.

Rates (large metropolitan): Peak 10 sec., 2000; 30 sec., 2917; 60 sec., 5600. Low 10 sec., 230; 30 sec., 370; 60 sec., 690 (Australian dollars).

Rates (typical large provincial): Peak 10 sec., 390; 30 sec., 670; 60 sec., 1100. Low 10 sec., 85; 30 sec., 150; 60 sec., 240 (Australian dollars).

Rates (typical small provincial): Peak 10 sec., 85; 30 sec., 150; 60 sec., 210. Low 10 sec., 40; 30 sec., 80; 60 sec., 125 (Australian dollars).

Transmitters: 56.
Repeaters: 149.
Low Power Repeaters: 435.
Satellite earth stations: Transmit/receive, 10 in operation.

Austria

(625-line standards, Systems B & G)
 Color: PAL System

Sets in use: 350,000 black & white; 3,800,000 color
Programs: 2.

Oesterreichischer Rundfunk, ORF, Wuerzburggasse 30, A-1135 Vienna. Tel. 87878-0. Telex: 133601. Fax: 87878-2250.

Personnel: Gerd Bacher, general administrative officer; Dr. Rudolf Nagiller, superintendent of radio programs; Johannes Kunz, superintendent of TV information; Ernst Wolfram Marboe, superintendent of TV programs; Heinz Doucha, technical director; Dr. Peter Radel, administrative direc-

tor; Paul Lendval, shortwave service director; Kurt Bergmann, secretary general.
Studio superintendents: Ulrich Brunner, Burgenland; Johann Hauser, Kaernten; Dr. Paul Twaroch, Niederosterreich; Dr. Hannes Leopoldseder, Oberosterreich; Friedrich Urban, Salzburg; Ernst Grissmann, Tirol; Dr. Gunther Ziesel, Steiermark; Gerhard Wels, Vienna.

Hours of operation: First channel, 6 a.m.-1:30 a.m., Mon.-Fri.; 6 a.m.-2 a.m., Sat.; 6 a.m.-1 a.m., Sun. Second channel, 4:30 p.m.-1:30 p.m., Mon.-Fri.; 2 p.m.-1:30 a.m., Sat.; 9 a.m.-2 a.m., Sun.

TV tape recording facilities: Color telecasting began Jan. 1969.

Rates: Peak 30 sec., 270,000 (Austrian schillings).

Transmitters: 99.
Repeaters: 41.
Low power repeaters: 829.
Satellite earth stations: In operation.

Azores

(See Portugal)

Bahamas

(525-line standards, System M)
 Color: NTSC System

Sets in use: 52,506
Cable television service: One system serving Freeport, Grand Bahama.
Direct broadcasting satellite: Planned.

Broadcasting Corp. of the Bahamas, P.O. Box N-1347, Centreville, Nassau. Tel. (809) 322-4623.

Personnel: Sandra Knowles, general manager; Edison E. Bethel, deputy general manager; Patric Walkes, executive director; Ruby Simmons, deputy program director; Kirk Smith, production director; Kingsley Munroe, financial controller; Dawne Bethel, director, research & archives; Michael Thompson, assistant general manager, engineering.

U.S. Representative: Intercontinental Services Ltd., New York.

FREEPORT—Transmitter 5 kw.
NASSAU—ZNS-TV, Broadcasting Corp. of the Bahamas, Ch. 13 (Commercial). Transmitter 5 kw, ERP 50 kw. Started 1977.

Rates: Peak hour, 1,000; 30 sec., 69.50 (Bahamian dollars).
Transmitters: One.
Low power repeaters: 2.

Bahrain

(625-line standards, System B)
 Color: PAL System

Sets in use: 50,000 black & white; 175,000 color
Programs: 2.

Bahrain Television, P.O. Box 1075, Manama, Bahrain, Arabian Gulf.
Personnel: Dr. Hala Al-Umran, asst. under-secretary for radio & TV; Gahtan Al Gahtani, head of production; Fowzia Zainal, superintendent of programs.

ISATOWN—Ch. E-4. Transmitter 25 kw; Ch. E-5. Transmitter 55 kw.
Hours of operation: 16:00-24:30.
Rates: Peak 60 sec., 260; 45 sec., 225; 30 sec., 185; 20 sec., 150 (Bahrain dinars).
Transmitters: 2.
Satellite earth stations: Transmit/receive in operation.

Bangladesh

(625-line standards, System B)
 Color: PAL System

Sets in use: 450,000 black & white; 100,000 color
Networks: One.
Direct broadcasting satellite: Planned.

National Broadcasting Authority of Bangladesh, NBAB, NBA House, Rampura, Dhaka-17, Bangladesh. Tel. 502150; 400131. Telex: 65624. Cable: Broadcasts Dhaka.

Personnel: Saiful Bari, chairman.

Bangladesh Television, BTV, Television Bhaban, Rampura, Dhaka-17, Bangladesh. Tel. 400131-9. Telex: 65624 BTV BJ DHAKA. Cable: BATEEVEE Dhaka.

Personnel: Saiful Bari, chairman; Mustafa Monwar, deputy director general, programs; Nurul Islam, deputy director general, news; S. M. Nousher Ali, chief engineer; S. D. Khan, chief engineer, planning & development; M. A. Wahed, chief engineer, operations & maintenance; Fakhruzaman Chowdhury, director, administration; Qutubuddin Ahmed, director, finance; Abdullah-Al-Mamun, director, international relations, foreign programming & liaison; Anwar Hussain, director, design; Ghulam Mustafa, director, photography; Esrarul Haque, director, sales; Atiqul Haque Chowdhury, director, programs; Barkat Ullah, director, development program unit; Mominul Hague, director population program sales; Nawazish Ali Khan, program executive; Anisur Rahman, Syed Luffi Ali, Zahirul H. Islam & Abul Kalam Patwary, senior engineers; M. A. Naser, director, news; Faruque Alamgir, chief news editor.

DHAKA—Ch. E-9. Transmitter 50 kw, ERP 60 kw. Ch. E-6. Originates programs. TV tape recording facilities. Started Dec. 25, 1964.

Personnel: Mustafizur Rahman, general manager; Badrunnesa Abdullah, Musa Ahmed, Zia Anshari, Kazi Abu Zafar Hassan Md. Siddiqui & Kazi Kyum, program managers; Abdur Quadir & Fazlul Huq, Motiur Rahman, Saifullah & Mohidul Huq Chowdhury, engineering managers; Keramat Mowla, chief designer; Syed Mahmood Ahmed, chief cameraman.

CHITTAGONG—Ch. E-5. Transmitter 15 kw.
KHULNA—Ch. E-11. Transmitter 90 kw.
MYMENSINGH—Ch. E-12. Transmitter 398 kw.

NOAKHALI—Ch. E-12. Transmitter 398 kw.
NATORE—Ch. E-8. Transmitter 90 kw.
RANGPUR—Ch. E-6. Transmitter 360 kw.
SYLHET—Ch. E-7. Transmitter 136 kw.

Hours of operation: Ch. 9, 17:00-23:45, daily; 13:00-23:45, Fri.

Rates: Peak 3 min., 1615; 30 sec., 318 (U.S. dollars).
Transmitters: 9.
Repeaters: One.

Low power repeaters: One.
Satellite earth stations: Transmit/receive, 2 in operation; receive only, 2 in operation.

Barbados

(525-line standards, System M)
 Color: NTSC System

Sets in use: 45,000 black & white; 25,000 color
Networks: One.
Cable television service: In operation.

CBC-TV, Caribbean Broadcasting Corp., P.O. Box 900, Pine Hill, Bridgetown, Barbados, W.I. Tel. 809-429-2041; 809-436-6637. Telex: 2560 CABROCO WB. Cable: CABROCO.

Personnel: Dr. Chamberlain Hope, chairman of the board; Tony Cumming, acting general manager, broadcast services; Olwen Cumberbatch, program manager, TV; Zelda Gibson, deputy general manager, TV; Glyne Husbands, chief engineer.

BRIDGETOWN—Ch. 9 (V-187.25, S-191.75). Transmitter 10 kw, ERP 90 kw. Ch. 14 (V-471.25, S-475.75). Transmitter 100 kw, ERP 1 kw. Ch. 18 (V-495.25, S-499.75). Transmitter 100 kw, ERP 1 kw. Ch. 22 (V-519.25, S-523.75). Transmitter 100 kw, ERP 1 kw. TV tape recording facilities. Started Dec. 1964. Note: Ch. 14, Ch. 18 & Ch. 22 are scrambled pay services carrying CNN, ESPN & movies.

Hours of operation: 24 hours Sun.-Sat.
Rates: Peak hour, 3,892; peak 30 sec., 497 (Barbados dollars).

Transmitters: 2.
Low power repeaters: 9.
Satellite earth stations: Receive only, 2 in operation.

Belgium

(625-line standards, Systems B & H)
 Color: PAL System

Sets in use: 422,149 black & white; 2,852,087 color
Programs: 4; 2 commercial, 2 non-commercial.
Cable television service: 50 systems serving 3,180,000 subscribers.

Radio-Television Belge de la Communauté Culturelle Française RTBF, Omroepcentrum, Boulevard August Reyerslaan 52, B-1044, Brussels. Tel. 737.21.11. Telex: 21437. Fax: 7361426.

Personnel: Jean-Louis Stalport, administrator general; Georges Konen, director, TV; Pierre DeVos, director, information; Alain Dehon, chief engineer; Raymond Hauseux, chief engineer, equipment; Philippe Dasnoy, director, radio; Georges Konen, director, TV.

Broadcasting in French language.
Rates: Peak 30 sec., 260,000 (Belgian francs).

Transmitters: 10.
Low power stations: 9.

Belgische Radio en Televisie, BRT, Omroepcentrum, A. Reyerslaan 52, 1043, Brussels. Tel. 741.3111.

Personnel: Cas Goossens, administrator general; Henri Van Roost, director general, technical services; Jan Ceuleers, director general, TV; Piet van Roe, director general, radio; Josef Coolsaet, director, international relations.

Broadcasting in Dutch language.
Hours of operation: 15:30-23:00, weekdays; 10:00-23:00, Sun.

Transmitters: 9.
Repeaters: 3.
Satellite earth stations: 2 in operation.

Belize

(System M)
 Color: NTSC System

Sets in use: 31,000

Tropical Vision, 48 Albert St., P.O. Box 89, Belize City, Belize.

International TV Directory

BELIZE CITY—Receives U.S. TV signals from satellites.

Transmitters: 3.

Satellite earth stations: In operation.

Benin

(625-line standards, System K)
Color: SECAM System

Sets in use: 30,000 black & white; 45,000 color

Office de Radiodiffusion et de Television du Benin, B.P. 366, Cotonou. Tel. 312041/301096/301417/300628/301716/300065.

Personnel: Nicolas Benon, director general, ORTB; Sebastien Agbota, deputy director general; Adam Tessi Boni, financial & administrative director; Michele Badarou, director, TV; Didier Falade, chief, central programming services, TV; Marcellin Ilougbade, chief, technical services, TV.

COTONOU—Ch. 4. ERP 10 kw.

PARAKOU—Ch. 6. ERP 10 kw.

Rates: Peak hour, 1,500; 30 sec., 750 (U.S. dollars).

Transmitters: 2.

Low power repeaters: One.

Satellite earth stations: Transmit/receive.

Bermuda

(525-line standards, System M)
Color: NTSC System

Sets in use: 2,000 black & white; 56,000 color

Networks: 2 commercial.

Cable television service: One system serving 12,600 subscribers (8/7/92). Started June 1989.

Bermuda Broadcasting Co. Ltd., 4 Fort Hill Road, Prospect, Devonshire DV-02. Mailing address: P.O. Box HM 452, Hamilton, HM BX, Bermuda. Tel. 809-295-2828. Fax: 809-295-4282; 809-292-5704 (newsroom).

Personnel: Ulric P. Richardson, chief executive officer; James McKey, news director; Leola Stovell & Benjamin Fair, sales directors; Delano Ingham, operations manager; Shirley Edness, traffic supervisor.

U.S. Representative: Intercontinental Services Ltd., New York.

U.K. Representative: Airtime International, London.

PROSPECT, DEVONSHIRE—Ch. 9. Transmitter 2.5 kw, ERP 28 kw. TV tape recording facilities. Started Jan. 1958 on Ch. 10. Programming affiliate: CBS. Ch. 7. Transmitter 2.5 kw, ERP 28 kw. Programming affiliate: ABC.

Hours of operation: Ch. 9, 24 hours, Monday-Thursday; 7 a.m.-1:45 a.m., Friday; 9 a.m.-12:05 a.m., Saturday; 8 a.m.-12:15 a.m., Sunday. Ch. 7, Monday-Friday, 7 a.m.-12:05 a.m.; Saturday, 9 a.m.-12 a.m.; Sunday, 8 a.m.-12 a.m.

Rates: Ch. 7 & 9, Peak hour, 1,500; 30 min., 750; 60 sec., 348; 30 sec., 174 (Bermuda dollars).

Transmitters: 2.

Satellite earth stations: Receive only, 6 in operation.

Bolivia

(525-line standards, System N)
Color: NTSC System

Sets in use: 1,200,000 black & white; 600,000 color

Direct broadcasting satellite: Planned.

TV Boliviana, Casilla 4837, La Paz, Bolivia. **Personnel:** Julio Barragan Calvimontes, director general; Gaston Prudencio B., director, administration; Carlos Soria Galvarro, director, programming & production; Jose Luis Fernandez, chief technical director; Pastor Gemio, technical director.

LA PAZ—Ch. 7. ERP 2 kw.

Transmitters: One.

Sistema Integrado de Television Universitaria, Av. 6 de Agosto, Box 21982, La Paz 359298. Tel. 361183.

Personnel: Carlos Soria Galvarro, director general; Ivan Rodrigo Mendizabal, production manager; Boris Rodriguez, technical manager; Alberto Valencia, technical consultant.

COBIJA—Ch. 5. ERP 100 w.

COCHABAMBA—Ch. 11. ERP 1 kw.

LA PAZ—Ch. 13. ERP 2 kw. Started Dec. 24, 1980. TV tape recording facilities.

ORURO—Ch. 13. ERP 100 w. (dark)

POTOSI—Ch. 9. ERP 100 w.

SANTA CRUZ—Ch. 11. ERP 10 kw.

SUCRE—Ch. 12. ERP 100 w.

TARIJA—Ch. 8. ERP 1 kw.

TRINIDAD—Ch. 10. ERP 100 w.

Hours of operation: 16:00-23:30 daily.

Rates: Peak hour, 500; 30 sec., 22.50 (U.S. dollars).

Transmitters: 19.

Low power repeaters: 11.

Satellite earth stations: Transmit/receive.

Bophuthatswana

(625-line standards, System B & G)
Color: PAL System

Sets in use: 65,000 color

Networks: One.

Direct broadcasting satellite: Transmit/receive. Started June 1989.

Bophuthatswana Broadcast TV, Private Bag X2150, Mmabatho 8681. Tel.: (01401) 289111. Telex: 3017 BP; 3156 BP. Fax: (01401) 26009. Started Dec. 1983.

Personnel: Jonathan Procter, director general; Richard R. Minton, director, TV; Richard Magau, station manager, Bophuthatswana TV; Lolama Chakela, station manager, EduTel; D. G. Stewart, technical director; Regina Nkaletse, public relations.

Transmitters: Brixton, Ch. 37; Ganyesa, Ch. 42; Itsoeng, Ch. 59; Kameelsdrift, Ch. 36;

Kuruman, Ch. 56; Mabopane, Ch. 44; Madibogo, Ch. 55; Makadima, Ch. 54; Mmabatho, Ch. 24; Moreteleitse, Ch. 26;

Motswedi, Ch. 45; Pifanesburg, Ch. 57; Taung, Ch. 39; Thabanchu, Ch. 67.

Hours of operation: 45-48 hrs. per week.

Rates: Peak hour, 1,200; 30 sec., 300 (U.S. dollars).

Transmitters: 14.

Satellite earth stations: Receive only.

Bosnia-Herzegovina

Color: PAL System

Networks: 3.

Radio-Televizija Bosne-Hercegovine (RTVBH), Vi Proleterske Brigade 4, 71000 Sarajevo. Tel. (871) 1446653. Fax: (871) 1446654. Telex: 41122. Started July 1961.

Personnel: Mufid Memija, general manager; Arif Zulic, manager, TV; Zdenka Pregelj, head of international relations.

Networks: 3.

Transmitters: First Network, 8; Second Network, 8.

Low power repeaters: First Network, 130; Second Network, 115.

Brazil

(525-line standards, System M)
Color: PAL System

Sets in use: 15,000,000 black & white; 45,000,000 color

Networks: 5; 4 commercial, one non-commercial educational.

Rede Bandeirantes/TV Bandeirantes, Rua Radiantes 13, 05699-900, P.O. Box 372, Sao Paulo, SP. Tel. 845-7211. Telex: 56375 RTBA BR. 81680 RTBA BR. 53306 RTBA BR. Fax: 843-1885.

Personnel: Joao Jorge Saad, president; Joao Carlos Saad, vice president; Jose Roberto Maluf, international director; Miguel Cipolla, superintendent of engineering; Roberto de Oliveira, superintendent of programming; Sergio Armando Cruz Marcondes, director of network.

All stations commercial except Govt. owned outlets.

Full power stations: Acailandia, MA, Ch. 5; Alta Floresta, MT, Ch. 12; Arapua, AP, Ch. 10; Aracaju, SE, Ch. 13; Araguaia, TO, Ch. 6; Araxa, MG, Ch. 10; Bacabal, MA, Ch. 5; Barra do Garças, MT, Ch. 6; Barra Mansa, RJ, Ch. 8; Bauru, SP, Ch. 4; Belem, PA, Ch. 13; Belo Horizonte, MG, Ch. 7; Boa Vista, RR, Ch. 8; Brasilia, AC, Ch. 7; Brasilia, DF, Ch. 4; Caceres, MT, Ch. 7; Cachoeira do Sul, RS, Ch. 11; Campinas, SP, Ch. 3; Campo Grande, MS, Ch. 13; Capitaõ Poco, PA, Ch. 13; Cascavel, PR, Ch. 6; Caxias, MA, Ch. 13; Cruzeiro do Sul, AC, Ch. 12; Cuiaba, MT, Ch. 8; Curitiba, PR, Ch. 2; Dourados, MS, Ch. 5; Florianopolis, SC, Ch. 9; Fortaleza, CE, Ch. 12; Foz do Iguaçu, PR, Ch. 10; Goiania, GO, Ch. 13; Gurupi, TO, Ch. 3; Imperatriz, MA, Ch. 4; Itaúba, PA, Ch. 6; Itulubata, MG, Ch. 12; Jacunda, PA, Ch. 3; Joacaba, SC, Ch. 6; Joao Pessoa, PB, Ch. 13; Laranjal do Jary, AP, Ch. 4; Juiz de Fora, MG, Ch. 10; Lago da Pedra, MA, Ch. 2; Londrina, PR, Ch. 13; Macapa, AP, Ch. 4; Manaus, AM, Ch. 13; Mancio Lima, AC, Ch. 2; Maraba, PA, Ch. 10; Maringa, PR, Ch. 6; Natal, RN, Ch. 3; Oiapoque, AP, Ch. 4; Palmas, TO, Ch. 7; Paragominas, PA, Ch. 12; Paranaival, PR, Ch. 29; Parintins, AM, Ch. 2; Pedreiras, MA, Ch. 13; Porto Alegre, RS, Ch. 10; Porto Franco, MA, Ch. 7; Porto Velho, RO, Ch. 13; Portogrande, AP, Ch. 6; Pres. Prudente, SP, Ch. 10; Recife, PE, Ch. 4; Ribeirao Preto, SP, Ch. 9; Rio Branco, AC, Ch. 13; Rio de Janeiro, RJ, Ch. 7; Rondonopolis, MT, Ch. 6; Salvador, BA, Ch. 7; Santa Ines, MA, Ch. 10; Santarem, PA, Ch. 12; Sao Domingos do Araguaia, PA, Ch. 13; Sao Luis, MA, Ch. 6; Sao Paulo, SP, Ch. 13; Sinop, MT, Ch. 13; Tallandia, PA, Ch. 7; Tangara da Serra, MT, Ch. 9; Taubate, SP, Ch. 6; Teresina, PI, Ch. 5; Tucuma, PA, Ch. 6; Tucuruí, PA, Ch. 6; Uberaba, MG, Ch. 13; Uberlandia, MG, Ch. 10; Uruara, PA, Ch. 11; Vitoria, ES, Ch. 10; Vitorino Freire, MA, Ch. 11; Volta Redonda, RJ, Ch. 5; Xapuri, AC, Ch. 10.

Low power repeaters: 975.

Satellite earth stations: Transmit/receive, 2 in operation; receive only, 32 in operation.

Rede Globo/TV Globo, Rua Lopes Quintas 303, Jardim Botânico, 22463 Rio de Janeiro, RJ. Tel. 529-2000. Telex: 22795 TVGB BR. 31616. TVGB BR. 31775 TVGB BR. 23131 TVGB BR. Fax: 294-2042.

Personnel: Roberto Marinho, president; Roberto Irineu Marinho, executive vice pres-

ident; J. B. de Oliveira Sobrinho, vice president, operations; Octavio Florisbal, commercial director; Marluce Dias da Silva, administration executive; Luiz Eduardo Bergerth, international director.

BAURU—Ch. 2. Transmitter 6 kw.

BELO HORIZONTE—Ch. 12. Transmitter 17 kw.

BRASILIA—Ch. 10. Transmitter 10 kw.

CAMPINAS—Ch. 12. Transmitter 5 kw.

CURITIBA—Ch. 12. Transmitter 60 kw.

FOZ DO IGUAÇU—Ch. 5. Transmitter 1 kw.

JUIZ DE FORA—Ch. 5. Transmitter 2 kw.

LONDRINA—Ch. 3. Transmitter 12 kw.

MARINGA—Ch. 8. Transmitter 5 kw.

RECIFE—Ch. 13. Transmitter 30 kw.

RESENDE—Ch. 13. Transmitter 1 kw.

RIBEIRAO PRETO—Ch. 7. Transmitter 5 kw.

RIO DE JANEIRO—Ch. 4. Transmitter 50 kw.

SÃO CARLOS—Ch. 6. Transmitter 0.7 kw.

SÃO JOSE CAMPOS—Ch. 17. Transmitter 10 kw.

S. J. RIO PRETO—Ch. 2. Transmitter 2 kw.

SÃO PAULO—Ch. 5. Transmitter 40 kw.

VARGINHA—Ch. 5. Transmitter 1 kw.

Transmitters: 20.

Rede Record/TV Record, Avenida Miruna 713, Aeroporto, Sao Paulo, SP. Tel. 542-9000; Telex: 22245.

Personnel: Paulo Machado de Carvalho, president; Paulo Machado de Carvalho Filho, executive director; Alfredo Machado de Carvalho, international director; Ricardo Cis.

FRANCA—Ch. 4. Transmitter 1 kw.

RIO PRETO—Ch. 8. Transmitter 2 kw.

SÃO PAULO—Ch. 7. Transmitter 25 kw.

Low power repeaters: 250.

Rede Manchete/TV Manchete, Rua do Rus-

sel 766-804, Gloria, 20000 Rio de Janeiro, RJ. Tel. 265-2012; Telex: 21525 BLOC BR.

Personnel: Adolpho Bloch, president; Expedito Grossi, director general; Pedro Jack Kapeller, international director.

Rede SBT/TVS (Sistema Brasileiro De Televisao), Rua Dona Santa Veloz, 535 Vila Guilherme, 02050 Sao Paulo, SP. Tel. 292-2779; Telex: 37893 SBT BR. 63086 SBT BR.

Personnel: Guilherme Stolar, president; Jose Eduardo Marcondes, international director.

Transmitters: 198 (179 commercial, 19 educational).

Low power repeaters: 6,181.

Satellite earth stations: Transmit/receive, 5 in operation; receive only, 154 in operation.

British Virgin Islands

(525-line standards, System M)
Color: NTSC System

Sets in use: 1,300

Networks: One.

Television West Indies Ltd., P.O. Box 34, Broadcast Peak, Chawell, Tortola, B.V. Tel. 809-409-4332.

Transmitters: One.

Note: Current information not available.

Brunei Darussalam

(625-line standards, System B)
Color: PAL System

Sets in use: 67,000 color

Networks: One.

Department of Radio Television Brunei, Bandar Seri Begawan 2042, Brunei Darussalam. Tel. 02-243111. Telex: BRUNEI BU 2311/2.

Personnel: Hj. Alidin Hj. Othman, director; Sapawi Bolhassan, deputy director; Zainal Tinggal, chief news editor; Hj. Md Yusof Hj. Abd Rahman, superintendent engineer; Pg. Ismail Pg. Mohamed, head of programs.

ANDULAU—Ch. E-8 (V-196.25, A-201.75). Transmitter 20 kw, ERP 270 kw. Started Sept. 1976.

BANDAR SERI BEGAWAN—Ch. E-5 (V-175.25, A-180.75). Transmitter 10 kw, ERP 135 kw. TV tape recording facilities. Started July 9, 1975.

Hours of operation: 4:00 p.m.-11:45 p.m., Mon.-Thur. & Sat.; 12:00 p.m.-11:45 p.m., Fri.; 9:00 a.m.-11:45 p.m., Sun. & holidays.

Rates: Peak hour, 2,615; peak 30 sec., 540 (Brunei dollars).

Transmitters: 4.

Satellite earth stations: Transmit/receive, one in operation; receive only, one in operation.

Bulgaria

(625-line standards, Systems D & K)
Color: SECAM System

Sets in use: 1,650,000 black & white; 650,000 color
Programs: 2.

Bulgarian National TV, 29 San Stefano Str., BG 1504 Sofia. Tel. 66-1149. Telex: RBG 22581; 22972.

Personnel: Hacho Boyadjier, director general; Michael Meltev, executive director; Ivan Draganov, director, Channel 7; Georgi Kuzmov, Director, Channel 4; Ognyan Dimov, sales manager; Kiril Gotzev, technical director; Juliana Toncheva, director, International department.

SOFIA—Ch. R-7. ERP 50 kw. TV tape recording facilities. Started Nov. 7, 1959.

Hours of operation: First channel, 13 hrs. daily; 2nd channel, 8 hrs. daily.

Transmitters: 35.

Repeaters: 12.

Low power repeaters: 250.

Burkina Faso

(625-line standards, System D)
Color: SECAM System

Sets in use: 15,000
Cable television service: One system serving more than 700 subscribers.

Television Nationale Burkina, B.P. 2530, Ouagadougou. Tel. 22-14, 22-15, 22-16.

Personnel: Paul Ismael Ouedraogo, director, radio & TV; Jean Modeste Ouedraogo, technical director; Konate Karim, head of programs; Kida Tapsoba, head of information; Joachim Zongo, head of rural radio; Sanogoh Odette, head of Voltvision.

OUAGADOUGOU—Ch. R-4. Transmitter 50-w, ERP 750-w. Started Aug. 1963. Ceased operation Jan. 1966. Later resumed service.

Hours of operation: 3 hours, 4 days a week
Transmitters: One.

Satellite earth stations: In operation.

Note: Current information not available.

Burma

(See Union of Myanmar)

Burundi

(625-line standards, System K)
Color: SECAM System

Sets in use: 5,000 black & white; 15,000 color

Networks: One.

Direct broadcasting satellite: Planned.

Television Nationale du Burundi, B.P. 1900, Bujumbura, Burundi.

Personnel: Didace Baranderetse, director general; Leonidas Hakizimana, director, TV; Abraham Makuza, technical director, radio & TV; Athanase Ntuhangura, director, radio; Virginie Ntahondereye, chief, production services; Theodore Niyokindi, chief production services, radio; Deo Rivuzumwami, chief, transmitters; Lucien Rukevya, chief, TV program service; Athanase Ntiyanogeye, chief, TV news service; Gerard Mfuranzima, chief, radio news service.

BUJUMBURA—Ch. K-25. ERP 500 w.

MANGA MOUNT—Ch. K-8. ERP 10 kw.

Rates (Peak): Hour, 60,000; 30 sec., 3,000 (Burundi francs).

Transmitters: 2.

Repeaters: 4.

Satellite earth stations: Receive only, one in operation.

Cambodia

(See Kampuchea)

Cameroon

(625-line standards, System B)
Color: PAL System

Sets in use: 70,000 black & white; 400,000 color

Networks: One, government.

Direct broadcasting satellite: Planned.

Cameroon Radio-Television Corp., P.O. Box 1634, Yaounde, Cameroon.

Personnel: Gervais Mendoze, general manager; Emmanuel Nguimba Ntoutsiriri, deputy general manager; Biyiti Bi Essam, director, information; Saa Israel, director, programs; Achu Samba Francis, technical director.

YAOUNDE MBANKOLO—Ch. 5. ERP 51.8 kw.

Rates: Peak 60 sec., 720,000; 30 sec., 520,000 (CFA francs).

Transmitters: 26.

Repeaters: 2.

Low power repeaters: 4.

Satellite earth stations: Transmit/receive, 2 in operation.

Canada

(525-line standards, System M)
Color: NTSC System
(For stations, see Canadian Station Directory)

Sets in use: 4,682,000 black & white; 14,737,000 color

Cable television service: 1,775 systems in operation.

Central African Republic

(625-line standards, System K)
Color: SECAM System

Sets in use: 8,200 black & white; 3,500 color

Networks: One.

Radiodiffusion-Television Centrafricaine, B.P. 940, Bangui, Central African Republic. Started Feb. 1974.

Personnel: Joaquim Da Silva Nzengue, Minister of Communications; Hubert Mary Djamany, secretary general; Patrice Yanzenga, director general, TV.

Rates: Peak 30 sec., 1400 (French francs).

Transmitters: One.

Low power repeaters: 2.

Satellite earth stations: Receive only.

Chad

Color: SECAM System

Sets in use: N.A.

Radiodiffusion-Television Nationale Tchadienne, B.P. 892, Ndjamena, Tchad. Tel. 2273.

Personnel: Hourmadji Moussa Ooumgor, director.

Transmitters: One.

Chile

(525-line standards, System M)
Color: NTSC System

Sets in use: 2,300,000 black & white; 2,500,000 color

Networks: 6.

Cable television service: One system in operation serving 5000 subscribers. Started July 1989.

TV Chile, Television Nacional de Chile, Bellavista 0990, Casilla Postal 16.104, Correo 9, Santiago, Chile. Tel. 7774552. Telex: 35.20.181 TVC.

Personnel: Jorge Navarrete Martinez, director general; Bartolome Dezerega Salgado, general manager; Patricia Politzer Kerckes, director, press; Jaime Sancho M., technical manager; Gabriela Riutort Barrenechea, commercial manager; Diogenes Ramirez, manager, administration & finances; Jaime De Aguirre, production manager.

Rates: Peak 30 sec., 2500.

Transmitters: 54.

Repeaters: One.

Low power repeaters: 74.

Satellite earth stations: Transmit/receive, one in operation; receive only, 41 in operation.

Corporacion de Television de la Universidad Catolica de Chile, Caupolican 491, Concepcion. Tel. 26051.

CONCEPCION—Ch. 5 (V-75.25, A-81.75). Transmitter 5 kw, ERP 60 kw. TV tape recording facilities. Started Feb. 1973.

SANTIAGO—Ch. 7. Transmitter 4 kw, ERP 46 kw. TV tape recording facilities. Originates TV Chile programming. Started Sept. 1969.

Hours of operation: Noon-midnight, daily.
Rates: Peak 60 sec., 85; 30 sec., 54; 20 sec., 42; 10 sec., 31 (U.S. dollars).

Corporacion de Television de la Universidad Catolica de Chile, Ines Matte Urrejola 0848, Box 14,600, Santiago, Chile. Tel. 251 4000. Telex: 440182 TRECE CZ.

Personnel: Eleodoro Rodriguez M., executive director; Jorge Fernandez P., secretary general; Manuel Vega R., administration & financial director; Alfredo Abba M., program director; Ruby Anne Gumpertz, production director; Jorge Edwards M., sales manager; Rafael Richard M., engineering director; Heman Zamora L., transmission director; Andres Egana R., special events director.

SANTIAGO—Ch. 13 (V-211.25, A-215.75). Transmitter 25 kw, ERP 250 kw. TV tape recording facilities. Started Oct. 1958.

Hours of operation: 10:30-2:00 a.m., daily.
Rates: Peak 30 sec., 1,100,000 (Chilean pesos).

Networks: One.

Transmitters: 26.

Low Power Repeaters: 56.

Satellite earth stations: Receive only, 4 in operation.

Red de Television, Universidad de Chile, Ines Matte Urrejola 0825, Santiago. Tel. 377851. Telex: 340492 VUCH-CK. Fax: 376675 779351.

Personnel: Jaime Lavados Montes, president; Cristian Calderon Contreras, executive vice president; Vicente Lyon Correa, programming & public affairs manager; Carlos Gonzalez Rodriguez, production manager; Rodolfo Raventos Elissetche, commercial manager; Alejandro Olivos Cabrera, engineering manager; Hector Diaz Verdugo, finance manager; Daniel Martinez Laguna, administration manager.

CHILLAN—Ch. 10. Transmitter 100 w.

SAN ANTONIO—Ch. 8. Transmitter 10 kw.

SANTIAGO—Ch. 11 (V-187.25, A-191.75). Transmitter 18 kw, ERP 90 kw. TV tape recording facilities. Started Nov. 1960.

VALDIVIA—Ch. 10. Transmitter 1 kw.

VALPARAISO—Ch. 10. Transmitter 1 kw.
Hours of operation: 6:30 a.m.-24:00 p.m., daily.

Rates: Peak 30 sec., 1,800 (U.S. dollars).
Ch. 5, Concepcion; Ch. 13, Santiago.

Transmitters: 3.

Repeaters: 2.

China

(625-line standards, System D)
Color: PAL System

Sets in use: 150,000,000
Networks: 3.
All stations are owned by the Government.

Bureau of Radio & Television Industry, P.O. Box 4706, Beijing, People's Republic of China. Tel. 484031.

Personnel: Han Zhi-Chuan, senior engineer & deputy director; Sun Feng, vice director; Yu Zicai, division of foreign affairs.

China Central Television (CCTV), 11 Fuxinglu Rd., Beijing 100859, China.

Personnel: Wang Feng, director.

Transmitters: 202.

Repeaters: 2,050.

Republic of China

TAIWAN PROVINCE
(525-line standards, System M)
Color: NTSC System

Sets in use: 860,000 black & white; 5,800,000 color

Networks: 4; 3 commercial, one non-commercial.

International TV Directory

BET 21, Taiwan Television Enterprise Ltd. (TTV), No. 10, Pa Te Road, Sec. 3, Taipei. Tel. 02-5781515. Telex: 25714. Fax: 02-5799626.

Personnel: Chun-kuang Chen, chairman; Cheng-yen Chuang, president; C. G. Hsiung, vice president; Sheng-wen Lee, vice president; Wen-lung Liu, vice president; To-hui Yang, chief engineer; Jason Liao, manager, news & sports department; Kuang-huy Lee, manager, programming department; T. H. Fan, manager, sales department; Michael Hsiang, section chief, film acquisition & sales; Yifing Shen, section chief, public relations.

CHU-TZU SHAN—Ch. 7. Transmitter 20 kw, ERP 282/95/95 kw.

TA-SUNG-CHIA—Ch. 12. ERP 162/136/6.5 kw.

CHUNG-LIAO—Ch. 7. ERP 136/165/5.5 kw.

HWA-LIEN—Ch. 7. ERP 12/36 kw.

SU-AO—Ch. 10. ERP 4.0/0.45 kw.

TAI-TUNG—Ch. 10. ERP 1.9 kw. TV tape recording facilities. Started Oct. 1962.

Hours of operation: 06:00-02:00, daily.
Rates: Spot 30 sec., 72,000; 10 sec., 24,000 (New Taiwan dollars).

Transmitters: 6.

Repeaters: 17.

Low power repeaters: 15.

Satellite earth stations: Transmit/receive, one in operation; receive only, one in operation.

BEF 21, China Television Company, No. 120 Chung-Yang Rd., Nankang District, Taipei, Taiwan. Tel. 751-1247. Telex: 25800.

Personnel: Tsu Sung-Chiu, chairman; H. P. Chung, president; Ling Shang-Shaung & Kao Shu, vice presidents; Chang Chung-Lun, manager, news department; S. K. Wang, manager, program department; Rex Liu, chief film buyer; Chun-Kang Tsai, manager, engineering department; I. P. Pan, manager, sales department.

TAIPEI—Ch. 9. Transmitter 10 kw, ERP 139/35 kw (bi-directional). Started Oct. 1969.

Hours of operation: 12:00-13:10 & 18:00-23:15, Mon.-Fri.; 12:00-24:00, Sat.; 11:00-23:10, Sun.

Rates: Spot 10 sec., 20,000. Program 5 min., 100,000 (New Taiwan dollars).

Repeaters: 3.

Low power repeaters: 3.

Chinese Television System, No. 100, Kuang Fu South Road, Taipei, Taiwan 10522. Tel. 7510321.

Personnel: Yee Chien-chiu, chairman; Wu Shih-shung, president; Chen Tzu-yao, vice president; Chao Yi, manager, news department; Y. H. Chang, manager, program department; S. T. Chang, manager, education department; James Fa-yu Liu, manager, engineering department; Joal K. H. Chen, manager, sales department; James Jiang, chief, film division; Terry Lee, chief, public relations; Wei Tsao-ming, secretary general; Cheng Hsu-ming, planning department; Wang Yi-tao, personnel department.

CHU-TZU SHAN—Ch. 11. ERP 706 kw, Ch. 35. ERP 1702 kw.

CHUNG-LIAO—Ch. 11. ERP 165 kw; Ch. 34. ERP 1383 kw.

FENG-MING—Ch. 8. ERP 292 kw; Ch. 36. ERP 1383 kw.

HUO-YEN SHAN—Ch. 33. ERP 283 kw.

HWA-LIEN—Ch. 11. ERP 18 kw; Ch. 35. ERP 316 kw.

I-LAN—Ch. 8. ERP 24.5 kw; Ch. 33. ERP 316 kw.

TAI-DUNG—Ch. 8. ERP 9.5 kw; Ch. 33. ERP 316 kw.

TAIPEI—Ch. 5. ERP 387/25 kw; Ch. 11. Transmitter 30 kw, ERP 216/21 kw (tri-directional).

Began Operation: VHF Stations: Oct. 1971; UHF Stations: June 1983.

Hours of operation: 5:40-9:10, 11:30-24:30, Mon.-Tues.; 5:40-10:00, 11:30-24:30, Wed.; 5:40-9:30, 11:30-24:30, Thurs.; 5:40-10:00, 11:30-1:00, Fri.; 5:40-1:25, Sat.; 5:40-24:40, Sun.

Rates: Peak 10 min., 1,980,000; 30 sec., 99,000 (New Taiwan dollars).

Programs: 2.

Transmitters: 19.

Repeaters: 9.

Colombia

(525-line standards, System M)
Color: NTSC System

Sets in use: 1,000,000 black & white; 6,700,000 color

Networks: 3; 2 commercial, one educational.

Instituto Nacional de Radio y Television Inravisión, Centro Administrativo Nacional, Via Eldorado, Bogota. Tel. 2220700. Studios: Calle 24, No. 5-64. Tel. 2414 069; 3414 068. Telex: 44311. Fax: 2220 080.

Personnel: Dr. Eduardo Verano de la Rosa, executive director; Dr. Gabriel Reyes Copello, secretary general; Dr. Jorge Alberto Galindo Alvarez, director, administration; Luisa Fernanda Salazar Henao, financial director; Lilia Inez Pinzon Tovar, technical & operations director; Dr. Luis Felipe Camargo, training director; Dr. Eduardo Osorio Lozano, legal office; Dr. Jorge Orjuela, chief, division of commercial television; Dr. Adan Ramirez Casas, chief, division of educational television; Vilma Rincon de Zagarra, chief, division of publications.

All programs originate in Bogota studios, all other stations are repeaters, all use HJRN-TV call letters. TV tape recording facilities, Bogota studio.

Hours of operation: Network 1: 14:30-24:10 (commercial); 12:30-16:30 & 18:30-21:00 (educational). Network 2: 08:00-24:00 (commercial). Network 3: 19:00-04:00 (educational).

Rates: Peak prime time 30 sec., 1,000,000 (Colombian pesos).

Transmitters: 126.

Low power repeaters: 180.

Satellite earth stations: One in operation.

Republic of the Congo

(625-line standards, System D)
Color: SECAM System.

Sets in use: 10,000

Radiodiffusion Television Congolaise, P.O. Box 2241, Brazzaville. Tel. 811676.

Personnel: Jean-Francois Sylvestre Souka, director general; Lucile Oba, director, radio; Jean-Gilbert Foutou, director, TV; Roger Makosso, technical director.

BRAZZAVILLE—Ch. 7. ERP 2 kw. Started experimental operation Aug. 1963.

Transmitters: Three.

Low power repeaters: 25.

Satellite earth stations: In operation.

Costa Rica

(525-line standards, System M)
Color: NTSC System

Sets in use: 170,000 black & white; 700,000 color

Networks: 16; 15 commercial, one, non-commercial.

Cable Television Service: 5 systems in operation serving 14,500 subscribers.

Direct broadcasting satellite: One in operation under government management.

Telecentro Canal 6, Corporacion Costarricense de Television, P.O. Box 2860, 1000 San Jose. Tel. 506-232-9255. Fax: 506-232-6087.

Personnel: Claudio Reyes, president; Mario Sotela, vice president; Walter Valverde, general manager; Luis Guillermo Castro, programming director; Javier Bazo, sales manager; Carlos Montero, production manager; Ricardo Jarquin, chief engineer.

SAN JOSE—Ch. 6. Transmitter 20 kw, ERP 300 kw. All color operation. TV tape recording facilities. Started Sept. 1965.

Hours of operation: 11:00 a.m.-midnight, daily.

Rates: Peak hour, 270,000 (colones); 30 sec., 471 (U.S. dollars).

Transmitters: 5.

Low power repeaters: 2.

Satellite earth stations: Transmit/receive, one in operation; receive only, 7 in operation.

Televisora de Costa Rica S.A., TI-TVCR, Sabana Oeste, P.O. Box 3876, San Jose, Costa Rica. Tel. 32-22-22. Telex: 2220 TV-TICA.

Personnel: Olga de Picado, president; Rene Picado, general manager; Hilda Zuniga, sales; Jorge Garro L., programming; Jorge Monge, production; Eduardo Navas, administrator; Alex Sanchez, chief studio engineer; Gerardo Guzman, transmission engineer.

U.S. Representative: Jack Singer Associates Inc., 49 West 87th St., New York, NY 10024.

SAN JOSE—Ch. 7. Transmitter 30 kw, ERP 360 kw. TV tape recording facilities. Started May 1960.

Hours of operation: 6:00 a.m.-1:00 p.m., daily.

Rates: Peak hour, 418,000 (colones); 30 sec., \$320 (US dollars).

Networks: One.

Transmitters: One.

Repeaters: 10.

Satellite earth stations: Receive only.

Multivision de Costa Rica Ltda., P.O. Box 4666, 1000 San Jose. Tel. 233-44-44. Fax: 221-17-34.

Personnel: Arnoldo Vargas Vargas, general manager; Bernardo Vargas McCallum, sales manager; Norman Vargas McCallum, engineering manager; Luis Vargas McCallum, head of acquisitions.

SAN JOSE—Ch. 4. Transmitter 20 kw, ERP 130 kw. Started Feb. 1962. TV tape recording facilities.

SAN JOSE—Ch. 9. Transmitter 12 kw, ERP 480 kw.

Hours of operation: 9:00 a.m.-midnight, daily.

Transmitters: 2.

Low power repeaters: 2.

Satellite earth stations: Receive only, 2 in operation.

Telesistema Nacional S.A., Canal 2, P.O. Box 2860-1000, San Jose. Tel. 31-22-22. Personnel: Roxie Blen Sotela, president; Mario Sotela Blen, vice president; Ramon

Coll Montero, general manager; Jorge Mendez, sales manager; Ricardo Jarquin, chief engineer.

SAN JOSE—Ch. 2. Transmitter 20 kw, ERP 300 kw. TV tape recording facilities.

Hours of operation: 6:00 a.m.-midnight, daily.

Rates: Peak 30 sec., 26,000 (colones).

Transmitters: One.

Satellite earth stations: Transmit/receive, one in operation; receive only, 7 in operation.

Sistema Universitario de Television TITV-UCR Canal 15, Ciudad Universitaria Rodrigo Facio, San Pedro de Montes de Oca, San Jose.

Personnel: Dr. Luis Garita Bonilla, general manager; Renato Cajas, director; Ana Lucia Faerron Angel, coordinator & director of programs; Hemann Valverde Stevanovich, operations manager.

SAN JOSE—Ch. 15. Transmitter 100 w.

Transmitters: 1.

Satellite earth stations: Receive only, 2 in operation.

Croatia

(625-line standards, Systems B & H)
Color: PAL System

Sets in use: 800,000 color

Networks: Three (four regional).

Hrvatska Radio-Television, Prinsavje 3, 41000 Zagreb. Tel. 385 41 66 33 66.

Personnel: Antun Vrdoljak, director general; Tomislav Bakařic, director, radio; Nikola Percin, acting managing director, TV; Maria Nemcic, head of TV programs; Marijan Oresnik, head of international relations department; Vladimir Ravic, financial manager.

Transmitters: 31.

Repeaters: 305.

Cuba

(525-line standards, System M)
Color: NTSC System

Sets in use: 1,130,000

Networks: 2

Cuban Institute of Radio & Television, CMO-TV, Ch. 6, 23 No. 258, Radiocentro, La Habana, Havana.

Personnel: Enrique Roman Hernandez, president; Andres Salcedo Gancedo, director, international relations.

BABINEY—Ch. 6. 1 kw, ERP 6 kw.

BARCOA—Ch. 7. 1 kw, ERP 12 kw.

BARTOLOME MASO—Ch. 10. 1 kw, ERP 53.7 kw.

CAJALBANA—Ch. 3. 1 kw, ERP 7.9 kw.

CAMAGUEY—Ch. 6. 10 kw, ERP 56 kw.

CHIVIRICO—Ch. 10. 1 kw, ERP 56.2 kw.

CIEGO de AVILA—Ch. 8. 5 kw, ERP 51.2 kw.

CIENFUEGOS—Ch. 7. 0.5 kw, ERP 7.9 kw.

GUANITO—Ch. 9. 10 kw, ERP 63.1 kw.

GUANTANAMO—Ch. 11. 5 kw, ERP 79.3 kw.

GUINES—Ch. 12. 0.1 kw, ERP 0.6 kw.

HAVANA—Ch. 6. 10 kw, ERP 129 kw.

HAVANA—Ch. 8. 0.1 kw, ERP 0.4 kw.

HOLGUIN—Ch. 3. 5 kw, ERP 27.5 kw.

JACAN—Ch. 9. 10 kw, ERP 120.2 kw.

MANZANILLO—Ch. 2. 0.1 kw, ERP 0.3 kw.

MATANZAS—Ch. 7. 0.1 kw, ERP 0.602 kw.

MOA—Ch. 10. 0.3 kw, ERP 1.2 kw.

NICARO—Ch. 10. 0.3 kw, ERP 1.2 kw.

NUEVA GERONA—Ch. 8. 5 kw, ERP 100 kw.

NUEVITAS—Ch. 9. 0.5 kw, ERP 3 kw.

PILON—Ch. 2. 0.1 kw, ERP 0.3 kw.

PUERTO BONIATO—Ch. 2. 5 kw, ERP 32.3 kw.

SALON—Ch. 7. 2 kw, ERP 31.7 kw.

SANCTI SPIRITUS—Ch. 9. 0.5 kw, ERP 1.9 kw.
SANTA CLARA—Ch. 3. 10 kw, ERP 60.3 kw.
TRINIDAD—Ch. 10. 0.1 kw, ERP 0.6 kw.
VICTORIA de las TUNAS—Ch. 11. 0.5 kw, ERP 2 kw.
YAGUAJAY—Ch. 10. 0.5 kw, ERP 2.5 kw.

Tele-Rebelde, Cadenas Nacionales de Television, Mazon No. 52, Vedado, La Habana.

BABINEY—Ch. 2. 1 kw, ERP 7.9 kw.
BARACOA—Ch. 9. 1 kw, ERP 12 kw.
BARTOLOME MASO—Ch. 12. 1 kw, ERP 53.7 kw.
CAJALBANA—Ch. 5. 1 kw, ERP 7.9 kw.
CAMAGUEY—Ch. 4. 10 kw, ERP 52.8 kw.
CHIVIRICO—Ch. 12. 1 kw, ERP 56.2 kw.
CIEGO de AVILA—Ch. 12. 1 kw, ERP 56 kw.
CIENFUEGOS—Ch. 11. 0.5 kw, ERP 7.9 kw.
GUANITO—Ch. 13. 10 kw, ERP 63.1 kw.
GUANTANAMO—Ch. 13. 5 kw, ERP 79.3 kw.
GUINES—Ch. 10. 0.1 kw, ERP 0.6 kw.
HAVANA—Ch. 2. 10 kw, ERP 132 kw.
HAVANA—Ch. 10. 0.1 kw, ERP 0.4 kw.
HOLGUIN—Ch. 8. 5 kw, ERP 27.5 kw.
JACAN—Ch. 13. 10 kw, ERP 120.2 kw.
MANZANILLO—Ch. 5. 0.1 kw, ERP 0.3 kw.
MATANZAS—Ch. 11. 0.1 kw, ERP 0.602 kw.
MOA—Ch. 12. 0.3 kw, ERP 1.2 kw.
NICARO—Ch. 12. 0.3 kw, ERP 1.2 kw.
NUEVA GERONA—Ch. 10. 5 kw, ERP 100 kw.
NUEVITAS—Ch. 12. 0.5 kw, ERP 3 kw.
PILOW—Ch. 5. 0.1 kw, ERP 0.3 kw.
PUERTO BONIATO—Ch. 5. 5 kw, ERP 77.5 kw.
SALON—Ch. 11. 2 kw, ERP 31.7 kw.
SANCTI SPIRITUS—Ch. 11. 0.5 kw, ERP 1.9 kw.
SANTA CLARA—Ch. 5. 10 kw, ERP 60.3 kw.
TRINIDAD—Ch. 13. 0.1 kw, ERP 0.6 kw.
VICTORIA de las TUNAS—Ch. 13. 0.5 kw, ERP 2 kw.
YAGUAJAY—Ch. 13. 0.5 kw, ERP 2.5 kw.
 Transmitters: 65.

Curacao

(See Netherlands Antilles)

Cyprus

(625-line standards, Systems B & G)
 Color: PAL

Sets in use: 10,000 black & white; 93,000 color
 Programs: Two.

Cyprus Broadcasting Corp., P.O. Box 4824, Nicosia, Cyprus. Tel. 422231. Telex: 2333. Fax: 314050.

Personnel: Marlos Eliades, chairman; George Potamites, director general; Andreas Michaelides, director, technical services; Panos Ioannides, director, programs; Nanyia Roussou, head, public & international affairs; Evangelos Louca, head, news & current affairs; Andreas Papyriakou, head, music programs; Michael Stylianou, chief accountant; Michael Rouvim, head, commercial division; Costas Savva, head, resources; Gregoris Maitiotis, head, planning & installations; Chrysanthos Hadjioannou, head, TV & radio studios; Pavlos Soteriades, internal auditor; Kyriakos Kikas, head, personnel.
 Hours of operation: Network 1: 17:00-24:00, daily; Network 2: 7:00-3:00, daily.
 Rates: Channel 1: Peak 60 sec., 540; peak 30 sec., 300; peak 15 sec., 180; Channel

2: Peak 60 sec., 432; peak 30 sec., 240; peak 15 sec., 144 (Cyprion pounds).
MOUNT OLYMPUS—Ch. E-6 (V-182.25, A-187.75). Transmitter 20 kw, ERP 200 kw. Started on experimental basis Dec. 1964, official operation began 1966. Also operate two transmitters 10 kw, ERP 100 kw each, broadcasting the CyBC 2nd TV Channel & the Greek ET 1 program.
SINA DROS—Ch. E-8 (V-196.25, A-201.75). Transmitter 10 kw, ERP 40 kw. Started on experimental basis Dec. 1964, official operation began 1966. Currently operated by Turkish armed forces; captured during invasion of Cyprus.
 Transmitters: 6.
 Low power repeaters: 219.
 Satellite earth stations: Transmit/receive, one in operation; receive only, one in operation.

Czech Republic

(625-line standards, Systems D & K)
 Color: SECAM III & PAL Systems

Sets in use: 1,139,546 black & white; 1,997,103 color
 Programs: 3.
 Cable television service: 6 privately owned systems in operation serving 15,000 subscribers.
 Direct broadcasting satellite: Planned, estimated 1995.

Czech Television, Kavci hory, 140 70 Praha 4. Tel. 422 413 1111. Studios: Behounska 18, 658 88 Brno. Tel. 425 42 13 22 01; Dvorakova 18, 729 20 Ostrava. Tel. 4269 22 54 88.

Personnel: Ivo Mathe, director general; Zdenek Drahos, director, Brno TV studio; Miloslav Petronec, director, Ostrava TV studio.

BRATISLAVA—Mlynska Dolina, Box 2, 845 45.
BRNO—Street kpt Jarose 3, Box 373, 658 88.

KOSICE—Rampova 5-7, 043 07.
OSTRAVA—Dr. Smerala 8, Box 220 729 20.
PRAGUE—Jindriska 16, Box 883, 111 50.
 Transmitters: 54.
 Repeaters: 35.

Low power repeaters: 903.
 Satellite earth stations: Transmit/receive, one in operation; receive only, one in operation.

Denmark

(625-line standards, Systems B & G)
 Color: PAL System

Sets in use: 300,000 black & white; 2,400,000 color
 Programs: 2; One commercial, one non-commercial.

Cable television service: 3 systems in operation serving 400,000 subscribers.

Danmarks Radio/Danish Broadcasting. Program production: TV-Byen, DK-2860 Soborg. Tel. 45-35203040. Distribution & stations: PTT Denmark, Telegade 2, DK-2630 Taastrup. Tel. 42-529111. Main studios in Copenhagen & Aarhus, where all programs originate, have TV tape recording facilities.

Personnel: Hans Jorgen Jensen, director general; Soren E. Jakobsen, director, TV programs; Finn Rowold, deputy director, TV programs; Hans Jorgen Skov, director, radio programs; Knud Ebbesen, deputy director, radio programs; Bent Sorensen, head of foreign relations.

U.S. Representative: Frank Esmann, Danmarks Radio/Danish Broadcasting Corp., 3001 Q St. NW, Washington, DC 20007.
 Hours of operation: 10-11 hrs. daily.
 Transmitters: 9.
 Repeaters: 2.
 Low power repeaters: 22.
 Satellite earth stations: Transmit/receive, one in operation.

TV 2, Rugardsvej 25, 5100 Odense C. Tel. 6591-1244, lokal 5010.
ODENSE—Ch. 22. 500 kw.
 Personnel: Joern Henrik Petersen, chairman; Anders Kranup, head, information.
 Transmitters: One.
 Repeaters: 16.
 Low Power repeaters: One.

Djibouti

(625-line standards, System B)
 Color: SECAM & PAL Systems

Sets in use: 6,000 black & white; 30,000 color
 Networks: One.
 Direct broadcasting satellite: Planned.

Radiodiffusion-Television de Djibouti, BP 97, Djibouti. Tel. 35 22 94/35 04 84. Telex: 5863.

Personnel: Mohamed Farah Moussa, director general; Areh Houssin, assistant director; Moussef Yahya, technical department chief; Omar Said, program chief; Mohamed Daher, chief editor.

ALI SALIEH—Ch. 9. ERP 10 w.
ARTA—Ch. 5. ERP 0.5 kw.
DIKHIL—Ch. 6. ERP 10 w.
DJIBOUTI—Ch. 7. ERP 0.1 kw.
RANDA—Ch. 9. ERP 10 w.
 Hours of operation: 5 hrs. daily.
 Rates: Peak 30 sec. 25,000 (Djibouti francs).
 Transmitters: 3.
 Low Power Repeaters: 3.
 Satellite earth stations: Transmit/receive, one in operation; receive only, 2 in operation.

Dominica

Color: NTSC System

Sets in use: 1,500 black & white; 5,000 color
 Cable television service: 6,500 subscribers.

Marpin-TV, P.O. Box 382, Roseau. Tel. 448-4107. Fax: 448-2965.
 Personnel: Ron Abraham.
 Transmitters: One.
 Repeaters: One.

Dominican Republic

(625-line standards, System M)
 Color: NTSC System

Sets in use: 3,000,000 black & white; 1,000,000 color
 Networks: 5
 Cable television service: 15 systems in operation.

HIN-TV, Rahintel, Apartado 1220 zone 7, Calle Hipolito Herrera Baez, Esquina Ave. Independencia, Santo Domingo. Tel. 532-2531. Radio HIN Cx4. Tape recording facilities.
 Personnel: Leonel Almonte Vazquez, president; Vinicio Lambert, chief engineer;

Mirtha Hernandez de Capellan, controller; Jose Leon, sales manager.

U.S. Representative: International Communications Inc.

EL MOGOTE—Ch. 11. 50 kw, ERP 316 kw.
SANTIAGO—Ch. 7. 5 kw, ERP 50 kw.
SANTO DOMINGO—Ch. 7. 50 kw, ERP 316 kw.
 Hours of operation: 6:00 a.m.-2:00 a.m., daily.
 Rates: Peak hour, 10,000; 30 sec., 500 (pesos).
 Transmitters: 4.
 Repeaters: One.

HJTB-TV, Teleantillas, Autopista Duarte, Kilometro 7 1/2, Apartado 416, Santo Domingo. Tel. 567-7751.

Personnel: German E. Omes, president.
SANTO DOMINGO—Ch. 2. Transmitter 30 kw. Ch. 13 (Santiago de los Caballeros). Transmitter 5 kw. TV tape recording facilities.
 Networks: One.
 Transmitters: One.
 Repeaters: One.
 Satellite earth stations: Receive only, 7 in operation.

HITD-TV, Telesistema Dominicano, Calle El Vergel 88, Santo Domingo.
 Personnel: Waldo Ponds Cabral, president
SANTIAGO DE LOS CABALLEROS—Ch. 9.
SANTO DOMINGO—Ch. 11.
SANTO DOMINGO—HJTS-TV, Tele Trese. Ch. 13. Under construction.

HISD-TV, Radio Television Dominicana, Av. Dr. Tejada Florentino No. 8, P.O. Box 969, Santo Domingo.
 Personnel: R. A. Font Bernard, general manager.
SANTO DOMINGO—Ch. 4. Transmitter 5 kw, ERP 16 kw. TV tape recording facilities. Started Aug. 1952.
SANTO DOMINGO—Ch. 5 & 12.
 Hours of operation: Noon-11 p.m.
 Repeaters: 4.

HIMQ-TV, Colorvision, Box 30043, Calle Emilio A. Morel, Esquina Luis Perez Ens., La Fe. Tel. 566-5876/79. Telex: 3264327.
 Personnel: Manuel A. Quiroz, general manager; Adriano Rodriguez, program manager.

SANTO DOMINGO—Ch. 9 & 2. Transmitter 25 kw, ERP 150 kw. Started 1969.
 Hours of operation: 6:00 a.m.-1:00 a.m.
 Rates: Peak hour, 8500; 30 sec., 450 (U.S. dollars).
 Transmitters: One.
 Repeaters: 3.
 Networks: 5.
 Satellite earth stations: Receive only, 7 in operation.

Ecuador

(625-line standards, System M)
 Color: NTSC System

Sets in use: 1,000,000 black & white; 3,000,000 color

Networks: 7.
 Cable television service: Systems in Guayaquil & Quito serving 30,000 subscribers.

Cadena Ecuatoriana de Television C.A., Avenida de las Americas, P.O. Box 673. Tel. 397-888. Telex: 04-3530 DIEZTV ED. Fax: 593 4-287544; 593 4-328077.
 Personnel: Roberto Isaias D., chairman; Louis R. Hanna, president; Jorge E. Perez P., general manager; Jorge Kronfle, sales

International TV Directory

manager; Alfredo Adum, production manager; Aldo R. Ottati, technical manager; Blanca Ugarte, promotional department.

GUAYAQUIL—Ch. 10. Transmitter 10 kw, ERP 40 kw. TV tape recording facilities. Started May 30, 1968.

Hours of operation: 18 hrs., daily.

Rates: Peak 30 sec., 1,300,000 (sucres).

Networks: One.

Transmitters: 33.

Low power repeaters: 16.

Satellite earth stations: Transmit/receive, 4 in operation.

HC-TEN2, Corporacion Ecuatoriana de Television S.A., Casilla 1239, Guayaquil. Tel. 309444. Studios: Cerro del Carmen. Ownership: Xavier Alvarado Roca.

Personnel: Xavier Alvarado Roca, president; Francisco Arosemena, vice president, finance; Enrique Arosemena, vice president, production; Carlos Luis Jurado, chief engineer.

GUAYAQUIL—Ch. 2. Transmitter 6 kw, ERP 50 kw. Started March 1967.

Hours of operation: 06:30-01:30, daily.

Rates: Peak 60 sec., 590,000; 30 sec., 475,000 (sucres).

Networks: 2.

Transmitters: 5.

Satellite earth stations: Receive only, 2 in operation.

Teleamazonas, Casilla 4844, Quito, Ecuador. Tel. 430-313; 430-350.

Personnel: Eduardo Granda, executive president; Gaston Carrera, vice president, programming; Oscar Garcia, vice president, engineering; Margarita Davalos, vice president, production; Ramon Unda, chief, operations; Jose Enriquez, vice president, administration; Abel Castillo, director, news department; Fernando Farias, chief engineer; Nicolas Vega, vice president, sales.

CUENCA—Transmitter 1 kw.

GUAYAQUIL—Ch. 5. Transmitter 18 kw. Cerro de Carmen. Tel. 561845.

LAGOAGRIO—Transmitter 1 kw.

MACHALA—Transmitter 1 kw.

MAHABI—Transmitter 4 kw.

QUITO—Ch. 4. Transmitter 6 kw, ERP 500 kw. Av. America y Diguja. Tel. 430350. Started May 1959. TV tape recording facilities.

Rates: Peak 30 sec., 311 (U.S. dollars).

Programs: One.

Transmitters: 6.

Repeaters: 5.

Low power repeaters: 20.

Satellite earth stations: Receive only, 3 in operation.

HCTNTV-1, Televisora Nacional Cia Ltda., Calle Bosmediano 447 y Jose Carbo, P.O. Box 6615, Quito, Ecuador. Tel. 448-100; 445-491. Fax: 445-488.

Ownership: Ecuavisa.

Personnel: Xavier Alvarado Roca, president; Francisco Arosemena, vice president, finance; Enrique Arosemena, vice president, production; Alfonso Espinosa de Los Monteros, director, information; Patricio Jaramillo, station manager.

QUITO—Ch. 8. Transmitter 10 kw, ERP 100 kw. TV tape recording facilities. Started June 1970.

Hours of operation: 6:30 a.m.-12:30 a.m., daily.

Rates: Peak 30 sec., 263,000 (sucres).

Transmitters: One.

Low power repeaters: 14.

Satellite earth stations: Receive only, one in operation.

Egypt

(See Arab Republic of Egypt)

El Salvador

(525-line standards, System M)
Color: NTSC System

Sets in use: 1,000,000 black & white; 500,000 color

Cable television service: 2 systems in operation.

YSR-TV, Canal Dos S.A., Alameda Manuel E. Araujo Km. 5, P.O. Box 720, San Salvador, El Salvador. Cable: Teledos. Tel. 23-6744.

Personnel: B. Eserki, general manager & film buyer; Roberto Henriquez Coto, technical director.

SAN SALVADOR—Ch. 2 (V-55.26, A-59.76). Transmitter 25 kw, ERP 100 kw. Started Nov. 1965. TV tape recording facilities.

Hours of operation: 17:30-05:30 (GMT).

Transmitters: One.

YSU-TV, Canal 4 TV, Carretera Panamericana y Av. Olimpica. Tel. 24-46-33.

Personnel: R. Calvo, general manager; Oscar Claros, chief engineer; Carlos Flores, director, production; Myra Nochez, sales manager.

SAN SALVADOR—Ch. 4 (V-67.25, A-71.75). Transmitter 11 kw, ERP 66 kw. Started Dec. 1958. TV tape recording facilities.

Hours of operation: 22:00-06:00 (GMT).

Transmitters: One.

Satellite earth stations: Receive only, one in operation.

Direccion de Television Cultural Educativa, Box 4, Nueva San Salvador. Tel. 284599; 280499. Telex: 21046 TVN SAL. Fax: 280973.

Personnel: Regina Giron, general director; Pedro Saravia, production manager; Heliodoro Guzman, technical manager; Israel Rivera, programming manager.

NUEVA SAN SALVADOR—Ch. 8. Transmitter 109.9 kw, 5 kw ERP. Started Jan. 1973.

NUEVA SAN SALVADOR—Ch. 10. Transmitter 109.9 kw, 5 kw ERP. TV tape recording facilities. Started Jan. 1973.

Hours of operation: 6:00-23:00.

Transmitters: 2.

Repeaters: 5.

Satellite earth stations: Receive only, one in operation.

YSWA-TV, Canal Sois S.A., Carretera A Santa Tecla, Apartado Postal 1801. Tel. 23-5122.

Personnel: Dr. Pedro Leonel Moreno Monge, general manager; Maximiliano Rodriguez, chief engineer; Roberto Flores, sales manager; Tomas Panameno, production manager.

SAN SALVADOR—Ch. 6. Transmitter 18 kw, ERP 150 kw. TV tape recording facilities. Rates: Peak 30 sec., 435.00 (pesetas).

Transmitters: One.

Satellite earth stations: Receive only, one in operation.

Equatorial Guinea

(625-line standards, System B)
Color: SECAM System

Sets in use: 2,000

MALABO—Ch. E-2 (Govt.). Started July 1968.

Note: No additional information available.

Transmitters: One.

Ethiopia

(625-line standards, System B)
Color: PAL System

Sets in use: 100,000 black & white; 100,000 color

Programs: One.

Ethiopian Television, P.O. Box 5544, Addis Ababa. Tel. 116701-05. Telex: 21429 ETV ET. Cable: ETHIOTV.

Personnel: Teshome Asrat, general manager; Gibril Abawari, advisor & expert; Gessese Abay, chief engineer; Benyam Abreha, head, news & current affairs; Aseffa Bekele, acting head, Amharic programming; Degefe Bula, head, Oromiyana programming; Brhanu Abbadi, head, Tigrigna programming; Asfaw Idosa, head, production; Meaza Zewde, acting head, program exchange & film buyer.

ADDIS ABABA—Ch. 7. Transmitter 1 kw, ERP 5 kw. Started Nov. 1964.

ARBA MINCH—1 kw.

BAHER DAR—0.4 kw.

DEBRE MARKOS—1 kw.

DESSIE—1 kw.

DIRE DAWA—0.25 kw.

GOBA—1 kw.

GONDER—0.5 kw.

HARAR—1 kw.

JIMMA—0.5 kw.

MEKELE—1 kw.

METU—0.5 kw.

NAZERATH—1 kw.

NEKEMTE—0.5 kw.

SHASHEMENE—1 kw.

Hours of operation: 5-1/2 hrs. daily, Mon.-Fri.; 10 hrs. daily, Sat. & Sun.

Rates: Peak hour, 43.00/Min.; peak 30 sec., 35.00 (U.S. dollars).

Transmitters: 15.

Repeaters: One.

Low power repeaters: 4.

Satellite earth stations: Transmit/receive, 2 in operation; receive only, 2 in operation.

Finland

(625-line standards, Systems B & G)
Color: PAL System

Sets in use: 70,571 black & white; 1,900,000 color

Networks: 4; 1 commercial, 3 non-commercial.

Cable television service: 192 operating systems, serving 780,000 subscribers.

The Finnish Broadcasting Co., Yleisradio Oy (YLE), Radio & TV Centre, P.O. Box 10, FIN-00241, Helsinki. Tel. 358 0 14801. Fax: 358 0 1480 3391; TV 2, Tampere TV Centre, P.O. Box 196, FIN-33101, Tampere. Tel. 358 31 3456111.

Personnel: Arne Wessberg, director general; Tapio Siikala, deputy director general & director, radio; Heikki Lehmusto, director, TV; Bengt Bergman, director, Swedish-language radio & TV; Jussi Tunturi, director, corporate affairs; Martti Partanen, director, corporate finance; Erkki Larkka, director, engineering; Ulla-Kristina Haarma, head, international relations; Helena Allen, head, international relations/TV.

HELSINKI—TV Program 1: TV-Keskus, SF-00240 Helsinki. Tel. 14801. Telex: 12-4797 (TV news); 12-1270 (program exchange); 12-1055 (purchasing & sales).

TAMPERE—TV Program 2: Tohlopinranta 31, SF-33270 Tampere. Tel. 456111. Telex: 22-176. TV tape recording facilities.

Note: First channel listed is for TV Program 1; second listed is for TV Program 2; third listed for Channel Three; fourth listed for MTV Oy.

AHTARI—Ch. 26, Ch. 39, Ch. 29. ERP 100 kw each.

AHVENANMAA—Ch. 5. ERP 10 kw; Ch. 28. ERP 300 kw.

ANJALANKOSKI—Ch. 5. ERP 30 kw; Ch. 49, Ch. 56. ERP 600 kw.

ESPOO—Ch. 6. ERP 180 kw; Ch. 8. ERP 60 kw; Ch. 24, Ch. 35. ERP 40 kw each.

EURAJOKI—Ch. 11. ERP 20 kw; Ch. 33, Ch. 36. ERP 600 kw each.

FISKARS—Ch. 31, Ch. 41, Ch. 58, Ch. 23. ERP 100 kw each.

HAAPAVESI—Ch. 9. ERP 60 kw; Ch. 28, Ch. 31. ERP 1000 kw.

IISALMI—Ch. 6. ERP 1 kw; Ch. 22, Ch. 29. ERP 20 kw each.

INARI—Ch. 10. ERP 30 kw; Ch. 40, Ch. 54. ERP 500 kw each.

JOUTSENO—Ch. 10. ERP 10 kw; Ch. 32, Ch. 60. ERP 600 kw each.

JYVASKYLA—Ch. 11. ERP 10 kw; Ch. 25, Ch. 35. ERP 600 kw each.

KARIGASIEMI—Ch. 7. ERP 1 kw; Ch. 23, Ch. 37. ERP 20 kw each.

KERIMAKI—Ch. 9. ERP 30 kw; Ch. 55. ERP 600 kw; Ch. 58. ERP 25 kw.

KIITTELYVAARA—Ch. 35, Ch. 41. ERP 5 kw each; Ch. 38. ERP 50 kw.

KOLI—Ch. 8. ERP 20 kw; Ch. 51, Ch. 57. ERP 600 kw each.

KRUUNUPYY—Ch. 7. ERP 10 kw; Ch. 30, Ch. 33. ERP 200 kw each.

KUOPIO—Ch. 7. ERP 80 kw; Ch. 36, Ch. 49. ERP 500 kw each.

KUTTANEN—Ch. 5. ERP 3 kw; Ch. 60, Ch. 50. ERP 20 kw each.

LAHTI—Ch. 9. ERP 80 kw; Ch. 40, Ch. 51. ERP 600 kw each.

LAPUA—Ch. 5. ERP 80 kw; Ch. 24, Ch. 40. ERP 1000 kw each.

MIKKELI—Ch. 6. ERP 10 kw; Ch. 38, Ch. 28. ERP 600 kw each.

OULU—Ch. 7. ERP 60 kw; Ch. 11. ERP 20 kw; Ch. 33. ERP 500 kw.

PERNAJA—Ch. 39, Ch. 36, Ch. 55, Ch. 26. ERP 100 kw each.

PIHTIPUDAS—Ch. 10. ERP 60 kw; Ch. 32, Ch. 43. ERP 1000 kw each.

POSIO—Ch. 10. ERP 10 kw; Ch. 30, Ch. 27. ERP 500 kw each.

PYHATUNTURI—Ch. 5. ERP 60 kw; Ch. 32, Ch. 24. ERP 650 kw each.

PYHAVUORI—Ch. 6, Ch. 10, Ch. 12. ERP 20 kw each; Ch. 35, Ch. 41. ERP 2 kw each.

ROVANIEMI—Ch. 53, Ch. 56, Ch. 49. ERP 100 kw each.

RUKA—Ch. 4. ERP 3 kw; Ch. 28, Ch. 51. ERP 300 kw each.

TAIVALKOSKI—Ch. 6. ERP 60 kw; Ch. 23, Ch. 35. ERP 600 kw each.

TAMMELA—Ch. 10. ERP 10 kw; Ch. 37, Ch. 30. ERP 600 kw each.

TAMPERE—Ch. 8. ERP 80 kw; Ch. 53, Ch. 59. ERP 1000 kw each.

TERVOLA—Ch. 3. ERP 20 kw; Ch. 22, Ch. 25. ERP 1000 kw each.

TURKU—Ch. 7. ERP 60 kw; Ch. 9. ERP 30 kw; Ch. 54, Ch. 57. ERP 1000 kw each.

UTSJOKI—Ch. 6. ERP 1 kw; Ch. 34, Ch. 31. ERP 20 kw each.

VAASA—Ch. 51. ERP 20 kw. (Channel Three only).

VUOKATTI—Ch. 4. ERP 40 kw; Ch. 56, Ch. 59. ERP 1000 kw each.

VUOTOSO—Ch. 8. ERP 0.25 kw; Ch. 35, Ch. 28. ERP 1 kw each.

YLLAS—Ch. 11. ERP 60 kw; Ch. 55, Ch. 52. ERP 900 kw each.

Hours of operation: TV 1: 24 hours; TV 2, TV 3 & TV 4: 4 p.m.-12 p.m. approx., daily.
Transmitters: 122.
Repeaters: 392.
Satellite earth stations: Receive only, 200 in operation.

Channel Three Finland, Iimalantori 2 SF-00240 Helsinki. Tel. 358 0 150 01. Fax: 358 0 150 0677.
Personnel: Heikki Lehmusto, director TV3
Hours of operation: 50 hours, weekly.

MTV Oy, 00033 MTV3, Helsinki. Tel. 358-0-15001. Fax: 358-0-1500 707; Telex: 124319. Cable: COMTELE. Operates the third national television channel. The network is owned by the Finnish Broadcasting Company (YLE), which rents broadcasting time to MTV.

Personnel: Eero Piikama, president; Jaakko Paavola, executive vice president; Tauno Ajala, vice president, programming; Hannu Marsalo, vice president, technical operations; Eero Aalto, vice president, marketing; Pekka Hyvarinen, editor-in-chief; Jorma Miettinen, assistant director, communications.

Hours of operation: 3,600 hrs., annually.
Rates: Peak 60 sec., 156,980; low, 27,580; peak 30 sec., 78,490 (fim).

France

(625-line standards, System L)
Color: SECAM System

Sets in use: 2,230,000 black & white; 29,750,000 color
Networks: 7.
Cable television service: 256 systems serving 24,800 subscribers.
Direct broadcasting satellite: One in operation. Started October 1988.

TéléDiffusion de France (TDF), S.A. 21-27 rue Barbes, BP 518, F-92542 Montrouge Cedex. Tel. Paris 49.65.10.00. Telex: 250738F. Organization responsible for transmitters.

Personnel: Xavier Goyou Beauchamps, president; Jacques Katan, director general; Pierre Gilles, deputy director general, external relations; Philippe Levrier, deputy director general, exploitation & regional coordination.
Transmitters: 609.

Television Française 1 (TF1), 1, quai du Point-du-Jour, 92656 Boulogne Cedex, France. Tel. Paris 41.41.12.34. Fax: 41.41.34.00.

Personnel: Patrick Le Lay, president; Jean-Claude Dassier, director, operations; Etienne Mougeotte, director, broadcasting; Jean-Pierre Morel, director, finances; Soune Werde, director, international relations.

U.S. Representative: Josabeth Drucker, 1270 Ave. of the Americas, New York, NY 10020. Tel. 212-974-1960.
Transmitters: 112.

Antenne 2 France, 22 Ave Montaigne, 75387 Paris Cedex 08. Tel. 44.21.42.42. Telex: BURETRA 642.313. Fax: 44.21.5145.

Personnel: Jean-Pierre Elkabbach, president; Raphael Hadas-Label, director general; Jean-Pierre David, director; C. Otzenberger, director, programs; Bibiane Godtrod, programming director; A. Denvers, director, information; J. Revillon, director, sports; Philippe Belingard, director, international & legal affairs; Jean-Yves

Lethomas, director, technical services; Claude Basso, director, finance; B. Montanier, director, communications.
Rates: Peak 60 sec., 606,000; peak 30 sec., 290,000 (French francs).
Networks: One.
Transmitters: 112.
Low power repeaters: 3257.

Franco 3, 116, avenue du President Kennedy, 75790 Paris Cedex 16. Tel. Paris 4230.22.22. Telex: Franreg 645.720 F; 615 906F; Fax: 4224.6366.

One national network broadcasting 16-1/2 hours of programming and 12 regional stations broadcasting 2-1/2 hours of programming daily.

Personnel: Jean-Pierre Elkabbach, president; Xavier Goyou Beauchamps, director general; Jean-Pierre Cottet, director, technical services; Henri False, director, regional development; Gilbert Francois, director, production; Marie-Claire Gruau, director, programming; Bernard Gourinchas, director, public relations; Charles Greber, director, communications; Roger-Andre Larleu, director, international relations.
Rates: Peak 60 sec., 247,000; 30 sec., 130,000 (French francs).
Transmitters: 112.

Canal Plus, 85/89 Quai André Citroën, F-75015, Paris. Phone: 44.25.1000. Telex: 201141. Fax: 44.25.1234.

Personnel: Pierre Lescure, director general; Jean-Claude Dumoulin, asst. director general; Eric Gilbert, director, information; Daniele Palau-Glachant, international relations; Marc-Andre Feffer, secretary general; Alain de Greef, director, programming.
Canal Plus carries subscription programming.
Hours of operation: 6:30 p.m.-3:00 a.m., Mon.-Fri.; 00:01-24:00, Sat. & Sun.
Transmitters: 28.
Low-power repeaters: 179.

LA CINQ, 21 rue Jean Goujon, 75008 Paris. Tel. 42.89.60.00.

Personnel: Robert Hersant, president-director general; Silvio Berlusconi, vice president-director general; Philippe Ramond, general manager.
Television stations: 132.
Rates (Peak): Hour, 240,000; 30 sec., 120,000 (French francs).
Networks: One.
Transmitters: 28.
Repeaters: 3.
Low Power Repeaters: 75.
Satellite Earth Stations: Transmit/receive, one in operation; receive only, 12,098 in operation.

Societe Nationale de Radio-Television Francaise, RFO d'Outre-Mer, 5 Avenue du Recteur Poincare, 75016 Paris. Tel. 45.24.71.00.

Personnel: Francois Giquel, president-director general; Bernard Broynet, director general; Jean-Paul Ciret, director, programs; Francois Renevier, technical director; Francois Schweitzer, financial director.
Operates radio & television stations in the following French departments and overseas territories: French Guiana, French Polynesia, Mayotte, Guadeloupe, Martinique, New Caledonia, Reunion, St. Pierre & Miquelon, Wallis & Futuna.
Repeaters: TV1, 111; TV2, 103.

French Guiana

(625-line standards, System K)
Color: SECAM System

Sets in use: 4,900

RFO, BP 336, 97305, Cayenne. Tel. 31 15 00.
Personnel: Jean-Claude Gelin, regional director, RFO Guyane.
CAYENNE—Ch. 4. Transmitter 100 w.
Transmitters: One.
Low power repeaters: 6.

French Polynesia

(625-line standards, System K)
Color: SECAM System

Sets in use: 24,600
RFO, Box 125, Papeete, Tahiti. Tel. 20551.
Personnel: Alain Legarrec, chief of service.
MAHAENA—Ch. 7. Transmitter 100 w; Ch. 31. Transmitter 200 w.
MAHINA—Ch. 5. Transmitter 50 w; Ch. 48. Transmitter 200 w.
MONT-MARAU—Ch. 8. Transmitter 1 kw; Ch. 40. Transmitter 2 kw.
PAPAREVA—Ch. 6. Transmitter 100 w; Ch. 48. Transmitter 200 w.
PAPEETE—Ch. 4. Transmitter 100 w; Ch. 6. Transmitter 50 w; Ch. 30. Transmitter 200 w; Ch. 59. Transmitter 10 w.
PUNAAUIA—Ch. 5. Transmitter 100 w; Ch. 52. Transmitter 200 w.
TARAVAO—Ch. 4. Transmitter 100 w; Ch. 23. Transmitter 200 w.
Transmitters: One.
Low power repeaters: 10.

Gabon

(625-line standards, System K)
Color: SECAM System

Sets in use: 11,000

Radio Television Gabonaise, RTG, BP 150, Libreville. Tel. 732784.

Personnel: William Oyonne, director general; Henri Joseph Koumba, deputy director general; Pierre Beyenne, director, TV programming; Christophe Dhamot, director, administration.
LIBREVILLE—Ch. K-3. Transmitter 50 w. Started May 1963. TV tape recording facilities.
Hours of operation: 19:00-22:00, daily.
Repeaters: One.
Low power repeaters: 5.

Federal Republic of Germany

(625-line standards, Systems B & G)
Color: PAL System

Sets in use: 955,800 black & white; 30,090,200 color
Networks: 9; 2 national, 7 regional.

Cable television service: Numerous systems serving 17,380,000 subscribers under the authority of the German Post Telekom.
Direct broadcasting satellite: One in operation. Began: August 27, 1993.

Arbeitsgemeinschaft der Oeffentlich-Rechtlichen Rundfunkanstalten der Bundesrepublik Deutschland, ARD, Amulfstrasse 42, Postfach 20 06 65, D-80006 Munich. Tel. 5900-01. Fax: 5900-3249. Telex: 05-22480. "First Program" Erstes Deutsches Fernsehen and a 30% partnership in 3SAT together with ZDF (Germany), ORF (Austria) and SRG (Switzerland), is operated by 11 independent regional broadcasting systems, operating as institutions under public law. Deutsches Fernsehen broadcasts a common program throughout Germany, coordinated by the

"Programmdirektion Deutsches Fernsehen" of the ARD. "Third Programs" are operated by the eleven ARD stations on a regional basis.

Personnel: Dr. Guenter Struve, program director; Dr. Richard Dill, controller, international relations; Hartmann Von der Tann, controller, politics & culture; Werner Zimmer, controller, sports; Margaret Trapmann, press & information.
Hours of operation: 06:00-17:15, 20:00-00:30, Mon.-Fri.; 09:00-17:30 & 20:00-03:00, Sat.; 9:00-01:00, Sun. Began telecasting in color Aug. 1967.
Average Rate: 29,800 (regional programs) (Deutsche marks).

Bayerischer Rundfunk, Rundfunkplatz 1, D-80335 Munich. Tel. 5900-01. Telex: 521-070. Fax: 5900-2375. TV tape recording facilities. Began color telecasting Aug. 1967.

Personnel: Prof. Albert Scharf, director general; Gabriele von Watzdorf, legal director; Wolf Feller, director, TV & deputy of director general; Jutta Lowag, administrative director; Frank Mueller-Roemer, technical director; Dr. Ernst Emrich, radio director.
Networks: One.
Transmitters: 14.
Low power repeaters: 342.

Hessischer Rundfunk, Bertramstrasse 8, D-6000 Frankfurt/Main 1, Postfach 101001. Tel. 1551. Fax: 1552900; Telex: 04 11127.

Personnel: Dr. Hartwig Kelm, director general; Dr. Artur Jerger, director, administration; Dr. Hans-Werner Conrad, program director, TV; Gerd Pohle, technical director; Conrad Schraube, chief legal advisor.
ANGELBURG—Ch. 52. ERP 500 kw.
FELDBERG—Ch. 54. ERP 500 kw.
HABICHTSWALD—Ch. 41. ERP 100 kw.
HOHER MEISSNER—Ch. 55. ERP 470 kw.
HOHES LOHR—Ch. 45. ERP 30 kw.
KREHBERG—Ch. 43. ERP 100 kw.
RHON—Ch. 37. ERP 350 kw.
RIMBERG—Ch. 39. ERP 332 kw.

Hours of operation: Regional programming approx. 17:25-20:00, weekdays. Third program: 17:00-23:00, Mon.-Fri.; 13:45-24:00, Sat.; 9:45-24:00, Sun.
Rates: ARD, TV regional Hessen 1, 30 sec., 7,251; TV regional Hessen 3, 30 sec., 3,510 (Deutsche marks).
Networks: 2.
Transmitters: ARD, 8; Third Program, 8.
Low power repeaters: ARD, 257; Third Program, 278.
Satellite earth stations: Receive only, 2 in operation.

Norddeutscher Rundfunk, Rothenbaumchaussee 132, 20149 Hamburg. Tel. 040/4156-2303. Telex: 21989 0. TV tape recording facilities. Began color telecasting Aug. 1967.

Personnel: Dr. Jobst Plog, director general; Thomas Bernd Stehling, deputy director general; Dr. Jurgen Kellermeier, program director, TV; Gemot Romann, program director, radio; Joachim Lampe, production director; Gerd Bock, director, engineering; Dr. Hans Heinrich Peters, director, administration; Dr. Werner Hahn, legal advisor; Horst Bennik, film buyer.

AURICH—Ch. 53. ERP 250 kw.
BUNGSBERG/EUTIN—Ch. 50. ERP 260 kw.
CUXHAVEN—Ch. 51. ERP 250 kw.
DANNENBERG—Ch. 43. ERP 250 kw.
FLENSBURG/STADT—Ch. 4. ERP 50 kw.
HAMBURG—Ch. 9. ERP 100 kw.
HANNOVER—Ch. 8. ERP 5 kw.
HARZ/TORFHAUS—Ch. 10. ERP 100 kw.
HEIDE—Ch. 10. ERP 25 kw.
HELPTERBERG—Ch. 37. ERP 610 kw.

International TV Directory

KIEL—Ch. 5. ERP 12 kw.
LINGEN—Ch. 41. ERP 400 kw each.
MARLDW—Ch. 8. ERP 100 kw.
NIEBULL—Ch. 29. ERP 100 kw.
DSNABRUCK—Ch. 50. ERP 250 kw.
ROBEL—Ch. 56. ERP 280 kw.
SCHWERIN—Ch. 11. ERP 100 kw.
STADTHAGEN—Ch. 47. ERP 100 kw.
STEINKIMMEN—Ch. 55. ERP 500 kw.
VISSELHOVEDE—Ch. 7. ERP 20 kw.
Rates: Peak 30 sec., 17,070 (Deutsche marks).
Networks: 2.
Transmitters: 45.
Repeaters: 2.
Low power repeaters: 286.
Satellite earth stations: Receive only, 2 in operation.

Ostdeutscher Rundfunk Brandenburg, August Bebel Strasse 26-53, Haus 307, D-14482 Potsdam. Tel. 9650. Fax: 723626.
Personnel: Hansjergen Rosenbauer, manager.
Transmitters: 28.
Low power repeaters: 480.
Satellite earth stations: Transmit/receive in operation.

Radio Bremen, Bürgermeister-Spitta-Alee 45, 28329 Bremen. Tel. 246-0. TV tape recording facilities. Began color telecasting Aug. 1967.

Personnel: Karl-Heinz Klostermeier, director general; Dr. Rudiger Hoffmann, program director, TV; Manfred Hemmerling, manager, TV department; Fritz Senf, manager, TV production; Peter Spittel, manager, camera department.

BREMEN—Ch. 22, Ch. 42. 250 kw each.
BREMERHAVEN—Ch. 45. Transmitter 30 kw; Ch. 59. Transmitter 0.4 kw.
Hours of operation: 8:30-24:00, daily.
Rates: Advertising sold by Radio Bremen Werbung.
Networks: 2.
Transmitters: 2.
Repeaters: 3.

Saarlaendischer Rundfunk, Funkhaus Halberg, D-66100 Saarbruecken, Postfach 1050. Tel. 6020. Fax: 602 3874. Telex: Sarbk 4/428977. TV tape recording facilities. Began color telecasting Aug. 1967.

Personnel: Dr. Manfred Buchwald, director general; Fritz Ralf, administration director; Hans-Harro Schmidt, director, radio programs; Werner Zimmer, director, TV programs; Werner Glesner, technical director.
Hours of operation: 6:00-24:00, daily.
Rates: 60 sec., 2,143; 30 sec., 1,077 (Deutsche marks).
Programs: 2 non-commercial.
Transmitters: One.
Low power repeaters: 50.
Transmitters: Third Program, One.
Low power repeaters: 80.

Sender Freies Berlin, Masurenallee 8-14, D-14057 Berlin 19. Tel. 30310. Fax: 301-5062. TV tape recording facilities. Began color telecasting Aug. 1967.

Personnel: Dr. Gunther von Lojewski, director general; Jeus Weudland, director, radio programs; Horst Schattke, director, TV programs; Dirk-Jens Rennefeld, administration director; Wolfgang Mittas, legal advisor.

SCHAFERBERG—Ch. 39. ERP 200 kw.
SCHOLZPLATZ—Ch. 7. ERP 100 kw.
Hours of operation: 9:00-00:30, daily.
Rates: Peak 60 sec., 9,944; 30 sec., 4,972; 15 sec., 2,486 (Deutsche marks).
Networks: 2.
Transmitters: 2.

Sueddeutscher Rundfunk SDR, Neckarstrasse 230, Postfach 106040 D-70190 Stuttgart 10. Tel. 0711/929-2010. TV tape recording facilities. Began color telecasting Aug. 1967.

Personnel: Hermann Fuentgeld, director general; Dr. Hans Heiner Boelte, program director, TV; Dr. Friedmar Lueke, program director, radio; Dr. Dietrich Schwarze, technical director; Margret Wittig-Terhardt, head of administration & legal advisor; Dr. Hansjoerg Bessler, press & public relations; Dr. Michael Buss, media research.

Rates: Peak, 2,500, national; 440, regional (Deutsche marks).
Networks: 2.
Transmitters: Network 1, 8; Network 2, 7.
Repeaters: 31.
Low power repeaters: Network 1, 244; Network 2, 285.
Satellite earth stations: Receive only, one in operation.

Suedwestfunk, Hans-Bredow-Strasse, Postfach 820, D-76530 Baden-Baden. Tel. (07221) 92-0. Fax: 32915. TV tape recording facilities.

Personnel: Willibald Hilf, director general; Dr. Hans-Joachim Lehmann, administration director; Dr. Wolfgang Krank, technical director; Kurt Rittig, program director, TV.

Hours of operation: 16:10-24:00, Mon.-Fri.; 13:30-24:00, Sat.; approx. 9:30-24:00, Sun.

Rates: Peak 60 sec., 23,450; 45 sec., 19,800; 30 sec., 14,950; 20 sec., 11,050; 15 sec., 9,000; 7 sec., 5,000 (Deutsche marks).

Networks: One.
Transmitters: 39.
Low power repeaters: 634.
Satellite earth stations: 2.

Westdeutscher Rundfunk Koeln, Appellhofplatz 1, Postfach 101950, D-5067 Koeln. Tel. 2201. Fax: 220-4800. TV tape recording facilities. Began color telecasting Aug. 1967.

Personnel: Friedrich Nowotny, director general; Joern Klamroth, program director, TV; Ingo Dahrendorf, technical director; Roland Freyberger, executive production director; Manfred Jenke, program director, radio; Ulrike Ries-Augustin, public relations director.

AACHEN—Ch. 58. ERP 400 kw.
BIELEFELD—Ch. 46. ERP 500 kw.
BONN—Ch. 49. ERP 65 kw.
DORTMUND—Ch. 53. ERP 500 kw.
DUESSELDORF I—Ch. 55. ERP 450 kw.
DUESSELDORF II—Ch. 39. ERP 100 kw.
EGGEBIRGE—Ch. 48. ERP 190 kw.
HOCHSAUERLAND—Ch. 40. ERP 250 kw.
LUEDENSCHIED—Ch. 60. ERP 150 kw.
MINDEN—Ch. 57. ERP 300 kw.
MONSCHAU—Ch. 50. ERP 330 kw.
MUENSTER—Ch. 45. ERP 190 kw.
WESEL I—Ch. 48. ERP 420 kw.
WESEL II—Ch. 59. ERP 200 kw.
WUPPERTAL—Ch. 42. ERP 85 kw.

Hours of operation: Third Program West 3, approx. 18:15-0:30, Mon.-Fri.; 9:00-0:30, Sat.; 8:30-0:30, Sun. School TV (Third channel)—10:00-12:00, Mon.-Fri.
Satellite earth stations: One.

Westdeutsche Rundfunkwerberg GmbH (WWF), 5 Cologne 1, Ludwigstrasse 11. Tel. 20350. Telex: WWF 2214384. Achim Rohnke, general manager.

Rates: September-May, Peak 60 sec., 37,920; 45 sec., 28,440; 30 sec., 12,640; 20 sec., 9,480; 15 sec., 18,960; June-August, Peak 60 sec., 25,800; 45 sec.,

19,350; 30 sec., 12,900; 20 sec., 8,600; 15 sec., 6,450 (Deutsche marks).
Transmitters: First Program, 9; Third Program, 15.
Low power repeaters: 401.

Zweites Deutsches Fernsehen ZDF, ZDF Strasse 1, 65100 Mainz-Lerchenberg, Postfach 4040. Tel. 49-6131-70-1. Telex: 4187930 Zdfd. TV tape recording facilities. News and information programs are broadcast simultaneously & originated at the main studios in Mainz. Entertainment programs originate from ZDF but are mainly produced outside with independent producers. "Second Program" Zweites Deutsches Fernsehen, ZDF operates independently as an institution under public law (non-commercial). ZDF broadcasts throughout Federal Republic of Germany over transmitters operated by Telekom.

Personnel: Dieter Stoffe, director general; Oswald Ring, program director; Klaus Bresser, editor-in-chief; Rudi Solch, director, administration; Dr. Albrecht Ziemer, technical director; Dr. h.c. Heinz Ungureit, director, European co-productions; Dr. Gottfried Langenstein, director, international affairs; Stefan Kurten, program exchange/Eurovision. ZDF Enterprises operates as distribution arm of ZDF as wholly-owned subsidiary. Dr. Werner Schwadler, director general; Dr. Alexander Coridass, program sales; Dr. Hans-Jurgen Stelmer, program purchase & international co-productions.

U.S. correspondent: Dr. Gerd Helbig, 1077 31st St. NW, Washington, DC 20007.

Hours of operation: 6 a.m.-1 a.m.
Rates: Peak 60 sec., 130,800; 30 sec., 78,600 (Deutsche marks).

Networks: 2.
Transmitters: 97.
Low power repeaters: 2,516.
Satellite earth stations: Receive only.

Ghana

(625-line standards, System B)
Color: PAL System

Sets in use: 170,500 black & white; 82,080 color

Networks: One.
Direct broadcasting satellite: Planned.

Ghana Broadcasting Corp., P.O. Box 1633, Accra, Ghana. Tel. 221161-9.

Personnel: George Aryee, director general; David Anaglate, deputy director general; Gilbert Ac-Djangmah, director, finance; A. M. Attigbe, head, technical services; Seth Sosu, director, administration; A. Torto-Laryea, commercial manager; Mark Duodu, director, TV; B. A. Appenteng, deputy director, TV news; Kwasi Amoako, director, radio; D. Ofon, deputy director, radio news; O. A. Kwawukume, director, engineering; Maud Blankson-Mills, deputy director, public affairs.

ACCRA—Ch. 9. ERP 10 kw. TV tape recording facilities.

AKATSI—Ch. 6. ERP 5 kw.
AMEDZOFU—Ch. 10. ERP 10 kw.

BOLGATANGA—Ch. 6. ERP 5 kw.
HAN—Ch. 11. ERP 5 kw.

KISSI—Ch. 11. ERP 10 kw.
JAMASI—Ch. 5. ERP 10kw.

TAMALE—Ch. 8. ERP 10kw.

Hours of operation: 5:30 p.m.-11:05 p.m., Mon.-Fri.; 10:30 a.m.-11:05 p.m., Sat.-Sun.

Rates: Peak 60 sec., 25,272; 45 sec., 21,060; 30 sec., 16,848; 15 sec., 12,636 (cedis).
Transmitters: 8.

Low power repeaters: 8.
Satellite earth stations: Transmit/receive, 2 in operation.

Gibraltar

(625-line standards, Systems B & G)
Color: PAL System

Sets in use: 173 black & white; 7,107 color
Programs: One.

Gibraltar Broadcasting Corp. GBC TV, Broadcasting House, 18 South Barrack Rd., Gibraltar. Tel. 79760.

Personnel: E. C. Ellul, chairman; G. J. Valarino, general manager; J. Adambery, senior producer; J. Tewkesbury, senior engineer; P. Canessa, editor; R. Cartwright, senior presenter.

GIBRALTAR—Ch. E-6. Transmitter 100 w, ERP 200 w. TV tape recording facilities & simulcast of BBC WSTV. Started Oct. 1962.

Hours of operation: 06:30 p.m.-2:00 a.m.
Rates: Peak 30 sec., 60 (English pounds).

Transmitters: One.
Low power repeaters: 3.
Satellite earth stations: Receive only, 2 in operation.

Greece

(625-line standards, Systems B & G)
Color: PAL System & SECAM IIB System

Sets in use: 3,395,000 black & white; 2,625,000 color

Programs: 3.
Cable television service: 4 cable systems in operation serving Xanthi, Komotini & Athens.

Elliniki Radiophonia-Tileorassisi-ERT S.A., P.O. Box 60019, Aghia Paraskevi, 432 Messoghion Avenue, 153 42 Athens/Greece. Tel. 600 66 00. Fax: 63 90 652. Telex: 21 60 66. Cable: RADIO-STATHENS.

Personnel: Evgenios Giannakopoulos, president & managing director; Tassos Alexakis, deputy general director, ET-1; Panos Panajotou, general director, ET-2; Michalis Alexandridis, general director, ET-3; Akis Kossonas, general director, ERA; Polyxeni Kourfi, director, finance; Evi Domiri, director, international relations; Evangelia Piskera, director, public relations; Vassilis Kostopoulos, director, legal services; Theophanis Kokossis, director, engineering & development; Menya Papadopoulou, director, news division, ET-1; Dimistris Chadzimiditriou, director, news division, ET-2.

Hours of operation: ET-1, 07:50-01:00 Mon.-Sat.; 08:25-01:00, Sun.; ET-2, 11:55-01:30, Mon.-Sat.; 08:55-01:30, Sun.; ET-3, 16:00-00:00, weekly.

Rates: 60 sec., 1,000-34,000 (drachmas).
Transmitters: 36.

Low power repeaters: ET-1, 815; ET-2, 415; ET-3, 110.

Satellite earth stations: Belong to Greek Organization of Telecommunications (OTE) which is responsible for transmitting & receiving.

Greenland

(625-line standards, System B)
Color: PAL System

Sets in use: 18,000

Kalaallit Nunaata Radioa, H. J. Rinksvej 35, Box 1007, DK-3900 Nuuk. Tel. 21172. Fax: 24703.

Personnel: Tens Lyberth, managing dir.; H. Jorgensen, head, technical department.

Guadeloupe

(625-line standards, System K)
Color: SECAM System

Sets in use: 165,300
Networks: 2.

Societe Nationale de Radiodiffusion-Television, RFO, Leon Adam Technique, RFO/ Guadeloupe, Mome Miquel BP 902, Pointe-a-Pitre 97190. Tel. 82 63 20.

Personnel: Bernard Joyeux, director.
POINTE-A-PITRE—Ch. 8. Transmitter, Pointe-a-Pitre, Arnouville, 100 w & 200 w. Started Dec. 1964.

BASSE-TERRE LA CITERNE—Ch. 5. Transmitter, 2 kw, Mome a Louis, 500 w. Started Feb. 1966.

Transmitters: One.
Low power repeaters: 8.
Satellite earth stations: One in operation.

Guatemala

(525-line standards, System M)
Color: NTSC System

Sets in use: 660,808 black & white; 151,757 color

Networks: 5; 1 national public, 4 commercial.

Cable Television Service: 58 systems in operation serving 23,200 subscribers.

Radio-TV Guatemala, S.A., TGV-TV, Apartado 1367. Tel. 9474-91, -93, -94; 9464-92. Fax: 9474-92. Telex: 5253 GU.

Personnel: Maximiliano Kestler Farnes, president; Fernando Villanueva, vice president & sales manager; Carlos Alvarez, program & production manager; Edgar Sandoval, chief, technical department.

U.S. Representative: Intercontinental Communications.

GUATEMALA CITY—Ch. 3. Transmitter 12.5 kw, ERP 100 kw. TV tape recording facilities. Started May 1956.

Hours of operation: 6:30 a.m.-midnight, daily.

Rates: Peak 30 sec., 206 (U.S. dollars).

Transmitters: 3.

Repeaters: 5.

Low-power repeaters: 35.

Satellite earth stations: Transmit/receive, one in operation; receive only, one in operation.

Televiscentro Canal 7, TGVG-TV, 3a, Calle 6-24, Zona 9, Apartado Postal No. 1242. Tel. 62216.

Personnel: Luis Rabbe, president; Jose Manuel Alvarez, sales manager; Carlos Lange, program chief; Mario Batres, chief engineer.

GUATEMALA CITY—Ch. 7 (V-175.25, A-179.75). Transmitter 10 kw, ERP 108 kw. Started Dec. 1964.

Hours of operation: 7:00-24:00, daily.

Transmitters: 4.

Low-power repeaters: 8.

Satellite earth stations: Receive only, one in operation.

Tele-Once S.A., TGM0-TV, 20 Calle 5-02, Zona 10. Tel. 682165.

Personnel: Antonio Mourra, director general; Rolando Bobadilla, sales manager; Carlos A. Linde, chief engineer.

GUATEMALA CITY—Ch. 11. Transmitter 25 kw, ERP 316 kw. Ch. 6. Transmitter 3 kw, ERP 12 kw; Ch. 2. Transmitter 3 kw, ERP

12 kw. TV tape recording facilities. Started Jan. 1968.

Hours of operation: 12:00-24:00, daily.
Rates: Peak 60 sec., 375; 30 sec., 200 (U.S. dollars).

Transmitters: 3.

Low-power repeaters: 15; 11 VHF, 4 UHF.
Satellite earth stations: Receive only, 2 in operation.

Guinea

(625-line standards, System K)
Color: PAL System

Sets in use: 30,000 black & white; 20,000 color

Radiodiffusion-Television Guineenne, B.P. 391, Conakry.

Personnel: Justin Morel Junlor, national television director; Emile Cherif, program director; Alpha Camara, technical director.
CONAKRY—Ch. K-5. ERP 1 kw.

Rates: Peak 30 sec., 301 (U.S. dollars).

Transmitters: One.

Repeaters: 2.

Low Power Repeater: 2.

Programs: One.

Satellite earth stations: Transmit/receive, one in operation; receive only, one in operation.

Haiti

(525-line standards, System M)
Color: SECAM System

Sets in use: 13,000

Tele-Haiti S.A., P.O. Box 1126, Port-au-Prince, Haiti. Tel. 22221.

Personnel: Walter Bussenius, director; Oswald Douyon, production manager; Roger Dominique, chief engineer.

PORT-AU-PRINCE—Ch. 2, Ch. 4, Ch. 6. Hours of operation: 12:30-10:30 p.m., daily.

Rates: One hour, 120; 60 sec., 30; 10 sec., 15 (U.S. dollars).

Transmitters: 3.

Note: Current Information not available.

Television Nationale D'Haiti, P.O. Box 13400 Delmas 33, Port-au-Prince.

Honduras

(525-line standards, System M)
Color: NTSC System

Sets in use: 115,000 black & white; 60,000 color

Cable television service: 4 systems in operation serving 5,000 subscribers.

Compania Televisora Hondurena S.A., HRTG-TV, Colonia Florencia Carretera a Suyapa, Tegucigalpa. Tel. 32-5514.

Personnel: Jose Rafael Ferrari, general manager; Miriam R. de Ynestroza, assistant general manager; Alejandro Duron, administrative manager; Jose Rivera, operations manager; Jose Jorge Villeda, production manager; Santos Flores, chief, technical department.

TEGUCIGALPA—Ch. 5. Transmitter 25 kw, ERP 150 kw. Started Sept. 1959.

Rates: Peak 30 sec., 190 (U.S. dollars).

Compania Telesistema Hondureno S.A., HRNN-TV, Apartado Postal No. 734, Tegucigalpa. Tel. 33-5019.

Personnel: Manuel Villeda Toledo, general manager; Ana Maria Villeda, manager; Nectina de Alvarado, assistant manager; Adolfo Lopez, engineering director.

TEGUCIGALPA—Ch. 3. Transmitter 2 kw, ERP 10 kw. Started July 1974.

Rates: Peak hour, 500; 30 sec., 175 (U.S. dollars).

Transmitters: 2.

Low power repeaters: 8.

Satellite earth stations: Receive only, 3 in operation.

Corporacion Centroamericana de Comunicaciones S.A. de C.V., HRJ-TV, (VICA), Apartado Postal No. 120, San Pedro Sula. Tel. 52-2808, 52-2505 & 52-7660. Fax: (504) 57-3257. Telex: 5716 VICA HO.

Personnel: Blanca Sikaffy, president; Feizal J. Sikaffy, executive vice president; Noeml Sikaffy, general manager; Carlos Eduardo Riedel, production manager; Robert Beurket, director, technical department.

SAN PEDRO SULA—Ch. 2. Transmitter ERP 20 kw.

TEGUCIGALPA—Ch. 9. Transmitter ERP 50 kw. Tel. 32-3163.

Transmitters: 6.

Repeaters: 4.

Low power repeaters: 3.

Compania Telesistema Hondureno S.A., HRNN-2-TV, Apartado Postal No. 642, Tegucigalpa. Tel. 54-2414.

Personnel: Manuel Villeda Toledo, general manager; Ana Maria Villeda, manager; Nectina de Alvarado, assistant manager; Ovidio Uncina, chief engineer.

SAN PEDRO SULA—Ch. 7. Transmitter 10 kw, ERP 120 kw. Started May 1967.

Rates (peak): One hour, 500; 30 sec., 175 (U.S. dollars).

Transmitters: 2.

Low power repeaters: 8.

Hong Kong

(625-line standards, System I)
Color: PAL System

Sets in use: 11,000 black & white; 1,639,000 color

Programs: 4.

Direct broadcasting satellite: Star TV operating on Asia SAT1.

Cable television service: One system, Wharf Cable, scheduled to begin October 1993.

Television Broadcasts Ltd., TV City, Clear Water Bay Rd., Kowloon, Hong Kong. Tel. 719-4828. Fax: 358-1337. Telex: 43596 TVB HX.

Personnel: Sir Run Run Shaw, chairman; Chye Kuok Koon Ho, managing director; S. Y. Ho, general manager; T. K. Ho, deputy general manager; Alfred Ng & Raymond Wong, assistant general managers; Stephen Chan, controller of program division.

Television Broadcasts Ltd. (HK-TVb) operates a Chinese channel (Jade) and an English channel (Pearl). HK-TVb also distribute the Chinese language Jade Channel Satellite Service in the U.S.

Networks: 2.

Transmitters: 2.

Low power repeaters: 38.

TVB Jade (Chinese), TV City, Clear Water Bay Rd., Kowloon, Hong Kong. Tel. 719-4828. Fax: 358-1325. Telex: 53059 HKPAS HX.

Personnel: Stephen Chan, program controller; Sophia Chan, deputy program controller; Cheung Wai Kit & Nancy Lai, assistant managers, purchasing & scheduling.

HONG KONG—Ch. 21 (V-471.25, A-477.25). Transmitter 2 kw, ERP 10 kw. TV tape recording facilities. Started Nov. 1967.

Hours of operation: 23-24 hours.
Rates: Peak 30 sec., 75,970; base 30 sec., 2,440 (Hong Kong dollars).

Satellite earth stations: receive only, one in operation.

TVB Pearl (English), TV City, Clear Water Bay Rd., Kowloon, Hong Kong. Tel. 719-4828. Fax: 358-1337. Telex: 43596 TVB HX.

Personnel: S.Y. Ho, general manager; T.K. Ho, deputy general manager; Alfred Ng & Raymond Wong, assistant general managers; Stephen Chan; program division controller; Cecilia Tan, assistant program controller.

HONG KONG—Ch. 25 (V-503.25, A-509.25). Transmitter 2 kw, ERP 10 kw. TV tape recording facilities. Started Nov. 1967.

Hours of operation: 16.5-19.5 hours.
Rates: Peak 30 sec., 122,650; base 30 sec., 10,700 (Hong Kong dollars).

Asia Television, ATV, 81 Broadcast Drive, Kowloon, Hong Kong. Tel. 339-9111. Cable: ASIATV. Fax: 338-0438. Telex: HX 44680. Started April 1973.

Personnel: Lim Por Yen, chairman & chief executive officer; Stanislaus Tsao, deputy chief executive officer; Mabel Tsui, director, public relations & external affairs; Felix Chow, financial controller; Chiu Chun Keung, controller of productions; H. Y. Kwong, program controller, K. C. Fong, engineering controller; Timothy Jim, controller of news & public affairs.

HONG KONG—ATV Home (Chinese) Ch. E-23. ATV World (English) Ch. E-27. Transmitters 5 kw, ERP 10 kw. TV tape recording facilities.

Rates (ATV Home): Peak hour, 417,200; 30 sec., 20,860 (Hong Kong dollars).

Networks: 2.

Transmitters: 2.

Repeaters: 10.

Low power repeaters: 24.

Satellite earth stations: Receive only, 2 in operation.

Hungary

(625-line standards, Systems D & K)
Color: SECAM System

Sets in use: 2,500,000 black & white; 1,000,000 color

Programs: 2.

Direct broadcasting satellite: Planned, estimated completion after 1992.

Cable television service: 35 systems serving 300,000 subscribers.

Magyar Televizio, MTV, Szabadsagter 17, 1810 Budapest 5. Tel. 114-059. TV tape recording facilities. The transmitters carry two programs originating in Budapest studios, local studios in Szeged & Pecs.

Personnel: Gabor Nahlik, acting president; Mihaly L. Kocsis, program director; Judit Altmann, technical director; Laszlo Martinak, international relations.

BUDAPEST—Ch. 24. ERP 1000 kw.
PECS—Ch. 32. ERP 400 kw.

SZEGED—Ch. 23. ERP 480 kw.

Hours of operation: MTV-1 9:00-23:00 approx., Mon.-Sun. MTV-2 17:00-23:00 approx., Mon.-Sat.

Rates: Peak 30 sec., 60 (forints).

Transmitters: MTV-1, 12; MTV-2, 10.
Low power repeaters: MTV-1, 64; MTV-2, 44.

International TV Directory

Satellite earth stations: Transmit/receive, one in operation; receive only, 3 in operation.

Iceland

(625-line standards, System B)
Color: PAL System

Sets in use: 2,192 black & white; 80,556 color
Networks: One.

Icelandic National Broadcasting Service, Television, Ríkisútvarpið-Sjónvarp, RUV, Laugavegur 176, 105 Reykjavík, Iceland. Tel. 1-69-3900. Telex: 2035. Cable: Isvísion.

Personnel: Helmi Stelsson, director general; Petur Gudinnsson, director, television; Hinrik Bjarnason, head of acquisition & marketing; Sveinbjorn I. Baldvinsson, head of program production; Bogi Agustsson, head of news; Eyjólfur Valdimarsson, technical director; Palina Oddsdóttir, head of international relations.

REYKJAVÍK—Ch. E-10. Transmitter 1 kw, ERP 10 kw. Started Dec. 24, 1965. TV tape recording facilities.

Hours of operation: 17:50-23:15, Mon.-Thurs.; 17:50-24:00, Fri.; 15:00-00:30, Sat.; 16:00-24:00, Sun.

Rates: Spot 60 sec., 68.898; 50 sec., 58.498; 40 sec., 48.098; 30 sec., 37.698; 20 sec., 27.298; 10 sec., 16.898; 7 sec., 13.778 (Icelandic crowns).

Transmitters: 9.

Low power repeaters: 153.

Satellite earth stations: Transmit/receive, one in operation.

India

(625-line standards, System B)
Color: PAL System

Sets in use: 15,000,000 black & white; 6,500,000 color

Networks: One, commercial.

Direct broadcasting satellite: One in operation. Started August 1982.

Doordarshan, Directorate General, Mandi House, Copernicus Marg, New Delhi 110 001. Cable: TV General New Delhi. Telephone: 011-387786. Telex: 031-66413. 18 stations originate programming & have TV tape recording facilities.

Personnel: Shiv S. Sharma, director general; P. S. Sakuntala, second director general; S. K. Kapoor, third director general; A. S. Tattari fourth director general; A. S. Grewal, M. P. Lele, Chitra Narain, R. S. Sawdekar & M. Damodaran, deputy director generals; Jal Chandiram, K. P. K. Kingdang, D. N. Goswami, K. Tianthanga, M. C. Sharma, Nimal Verma, Akila Sivaraman, I. S. Bhamu & J. L. Malhotra, program controllers; B. K. Khurana, director, audience research; O. P. Khushu, engineer-in-chief; M. M. Asthana, V. V. Rao, M. N. Mehtani & G. N. Hangal, chief engineers; S. L. Singla, director, administration; M. S. Bedi, controller, sales.

AHMEDABAD—Ch. 5. Transmitter 10 kw.

BANGALORE—Ch. 5. Transmitter 10 kw.

BOMBAY—Ch. 4. Transmitter 10 kw.

CALCUTTA—Ch. 4. Transmitter 10 kw.

CUTTACK—Ch. 8. Transmitter 10 kw.

DELHI—Ch. 4. Transmitter 10 kw.

GORAKHPUR—Ch. 9. Transmitter 10 kw.

GUWAHATI—Ch. 9. Transmitter 10 kw.

HYDERABAD—Ch. 4. Transmitter 10 kw.

JALPUR—Ch. 5. Transmitter 10 kw.

JALANDHAR—Ch. 9. Transmitter 10 kw.

LUCKNOW—Ch. 4. Transmitter 10 kw.

MADRAS—Ch. 4. Transmitter 10 kw.

NAGPUR—Ch. 7. Transmitter 10 kw.

RAJKOT—Ch. 6. Transmitter 10 kw.

RANCHI—Ch. 10. Transmitter 10 kw.

SRINAGAR—Ch. 7. Transmitter 10 kw.

TRIVANDRUM—Ch. 9. Transmitter 10 kw.

Rates: Peak 30 sec., 225,000 (rupees).

Transmitters: 18.

Repeaters: 34.

Low power repeaters: 237.

Satellite earth stations: Transmit/receive, 2 in operation; receive only, two in operation.

Indonesia

(625-line standards, System B)
Color: PAL System

Sets in use: 4,805,706 black & white; 1,694,294 color

Televisi Republik Indonesia, J1 Gerbang Pemuda-Senayan, Jakarta 10001, Indonesia. Tel. 582160. TV tape recording facilities.

Personnel: Drs. Subrata, director general; Alex Leo Zulkaini, general manager; Drs. Semyon Sinulingga, sales manager; Dra. Suprapti, broadcasting manager; Chaidir Bahar, program manager; R. M. Sunarto, production manager; Adi Kasno, head of TV news; Ir. Nurhadi Subroto, head of technical facilities & premises.

Transmitters: 11.

Repeaters: 60.

Low power repeaters: 16.

Satellite earth stations: Transmit/receive.

Iran

(625-line standards, System B)
Color: SECAM System

Sets in use: 4,000,000 black & white; 2,000,000 color

Networks: 2.

Islamic Republic of Iran Broadcasting, IRIB, P.O. Box 19395-333, Tehran, Iran. P.O. Box 15875-4344, Tehran, Iran. Tel. 221005. Telex: 213910; 212431; 212797; 213253. Fax: 294024. Cable: IRIB.

Personnel: Ali Larijani, managing director; Mohammad Davai, vice president, administrative & financial affairs; Abdolnaser Hemmati, vice president, political affairs; Mehdi Ahmadi Aliabadi, vice president, technical development & planning; Hassan Tabatabai, vice president, technical operation & maintenance; Shaban Shahidi Moadab, vice president, external programs affairs; Shokrollah Heidari, vice president, training affairs; Mohammad Hassan Zoragh, vice president, sound programming affairs; Ali Reza Kazemi, director general, international affairs; Mehdi Faridzadeh, director, TV Network I; Mehdi Argani, director, TV Network II.

Hours of operation: Network I—5 p.m.-midnight, daily (from 2 p.m. on holidays); Network II—5 p.m.-midnight, daily (from 4:30 p.m. on holidays). Summer hours: 10 a.m.-12 p.m., Sat.-Thurs.; 8 a.m.-12 p.m., Fri.

Transmitters: 40.

Low power repeaters: 750.

Iraq

(625-line standards, System B)
Color: SECAM System

Sets in use: 700,000

Programs: 2.

Iraqi Broadcasting & Television Establishment, IBTE, Salihiya-Baghdad. Tel. 5371151; 5371161; 5371121. Cable: IDAA'H BAGHDAD.

Personnel: Saad El-Bazaz, director general; Khalid A. Amin, assistant director, technical affairs; Jawad Abdul-Jabbar, director, Baghdad broadcasting station; Shamil Sarsam, director, public relations & programs.

BAGHDAD—Ch. E-9 (V-203.25, A-208.75). ERP 360 kw. Ch. E-7. ERP 288 kw. TV tape recording facilities. Started May 1956.

Hours of operation: 6 p.m.-12 midnight, daily.

Transmitters: 32.

Ireland

(625-line standards, System I)
Color: PAL System

Sets in use: 75,000 black & white; 992,000 color

Programs: 2.

Cable television service: Minority shareholder in systems serving 270,000 homes in Dublin, Waterford and Galway.

Radio Telefis Eireann, Dublin 4. Tel. 643111. Telex: 93700; 93747 (news). Fax: 838140.

Programs originate in Donnybrook studios, 2nd channel began operation Nov. 1978. Full program production facilities.

Personnel: Joe Barry, director general; R. K. Gahan, assistant director general; Liam Miller, director, TV programs; Joe Mulholland, director, news; Peter Branagan, director, production facilities & engineering; Gerald O'Brien, director, finance; Dermot O'Sullivan, director, corporate planning; Colm Molloy, director, sales & marketing; Christy Killeen, director, personnel; T. Quinn, secretary.

Hours of operation: RTE-1—10:30-23:30, average weekdays; 9:00-23:50, Sat.-Sun. (Winter). Network 2—14:30-23:30, average daily.

Rates: Peak 1 min., 5,400; 30 sec., 2,700 (Irish pounds).

Transmitters: 18.

Low power repeaters: 78.

Satellite earth stations: Receive only, one in operation.

Israel

(625-line standards, Systems B & G)
Color: PAL System

Sets in use: 1,000,000 black & white; 620,000 color

Programs: 3.

Israel Broadcasting Authority, IBA, Television House, Sarey Yisrael St., Romena, P.O. Box 7139, Jerusalem 91071. Tel. 301-333. Fax: 242-944. Telex: 25301. TV tape recording facilities.

Personnel: Uri Porat, director general; Haim Yavin, director, TV; Nathan Cohen, director, legal affairs & international relations; Yair Shtern, director, Hebrew news; Yosef Binyu, director, TV in Arabic; David Hirschfeld, operations & production services; Yosef Zemach, director, Hebrew programs; Jacob Swery, director, engineering; Zvi Gil, director, international relations & sales; Fred Z. Stockholm, external relations engineering; Dafna Nachmias, film buyer.

U.S. Representative: Nisim Mish'al, IBA, c/o Mobile Video Service, 2139 Wisconsin

Ave. NW, Washington, DC 20007. Tel. 202-338-6260.

Transmitters operated by Ministry of Communications Engineering Services, P.O. Box 29107, Tel Aviv. Tel. 610211/610311. Yaacov Nitsan, engineer, Radio & TV Broadcasting Dept.

Hours of operation: Approx. 15:30-22:00 (GMT), daily.

Israeli Educational TV, IETV, Ministry of Education & Culture, 14 Klausner St., Ramat-Aviv, Tel Aviv, Israel. Tel. 414155. Started March 24, 1966.

Personnel: Yaacov Lorberbaum, director general; Johanna Prenner, director, programming; Irving Kaplan, director, production; Offira Shor, director, sales & film acquisition.

Hours of operation: 07:30-15:30 (GMT), daily.

Networks: One.

Transmitters: 17.

Low power repeaters: 46.

Satellite earth stations: Transmit/receive, one in operation. Owned & operated by Bezek, an Israeli communication company.

Italy

(625-line standards, Systems B & G)
Color: PAL System

Sets in use: 6,713,427 black & white; 7,817,077 color

Programs: 13 nationwide programs.

Direct broadcasting satellite: Planned.

Rai-Radiotelevisione Italiana, RAI-TV, Viale Mazzini 14, 00195 Rome. RAI-TV operates a franchise TV system which manages the First Network (VHF), Second Network & Third Network (UHF). Began: April 1954.

Personnel: Claudia Dematte, president; Leo Bizzi, vice president; Gianni Locatelli, director general; Giovanni Salvi, deputy director general, TV networks.

U.S. Office: RAI Corp., 1350 Ave. of the Americas, New York, NY 10019. Tel. 212-468-2500.

Networks: 24; 3 national, 21 regional.

Transmitters First Network: 89.

Low power repeaters First Network: 1,532.

Transmitters Second Network: 76.

Low power repeaters Second Network: 1,504.

Transmitters Third Network: 80.

Low power repeaters Third Network: 1,404.

Transmitters of French & Swiss programs for Valle D'Aosta: 2.

Low power repeaters of French & Swiss programs for Valle D'Aosta: 56.

Satellite earth stations: One in operation.

Approximately 691 privately operated local television stations which are not government licensed are in operation. About 162 of these are affiliated with nine television organizations: Canale 5 (Silvio Berlusconi, owner); Milan, Italia 1; Retequattro (Silvio Berlusconi, 50%); Rete A, Euro-TV, Elfante, TV Port, Rete Capri & Pan TV. The remainder are independent.

Ivory Coast

(625-line standards, System K)
Color: SECAM System

Sets in use: 200,000 black & white; 35,000 color

Networks: One.

Radiodiffusion Television Ivoirienne, RT. 1. B.P. 883, Abidjan. Tel. 321116. Telex: 2293 (Dirtele).

Personnel: Frederic Kouame, director general; Lucien Kouakou, deputy director, programs; Serge P. Aoulou, deputy director, information; Ivan Baguinoff, deputy director, improvements; Charles Tiemele Kouande, deputy director, broadcasting; Joseph Diomande, inspector in charge of news; Jean Bergmann, technical director; Daniele Beni-Claverie, director, TV.

Hours of operation: 12:30-13:30, 10:00-22:30, weekdays; 17:30-22:30, Sun. & holidays. Educational programming: 8:00-12:00, 14:30-17:30, every day except Thurs., Sat. afternoon & Sun.

Transmitters: 10.
Low power repeaters: 3.

Jamaica

(Modified 625-line standards, U.S. channeling)
Color: NTSC System

Sets in use: 400,000
Networks: One.

Jamaica Broadcasting Corporation, JBC, 5 South Odeon Ave., P.O. Box 100, Kingston 10, Jamaica, W.I. Tel. 926-5620. Telex: 2218. All stations carry same program originating in Studio Centre, Kingston. TV tape recording facilities; OB facilities.

Personnel: Claude Robinson, general manager; B. C. (Tino) Barovier, deputy general manager & sales & marketing director; Gladstone Wilson, director, radio programs; Desmond Elliott, director, TV programs; Donat Buckner, director, TV production; Alma Blair, director, religious programming; Martin Darien, chief engineer, TV; Leslie Campbell, chief engineer, radio; Vernon Spencer, chief engineer, support services; Milton Phipps, financial controller; Lois Gayle, manager, public & international affairs; Norma Webb-Brown, corporation secretary.

HALF-WAY-TREE-KINGSTON: Ch. 11. ERP 1-kw.

Hours of operation: 5:30 a.m.-9:00 a.m., noon-midnight, Mon.-Thurs.; 5:30 a.m.-9:00 a.m., noon-1:00 a.m., Fri.; 5:30 a.m.-1:00 a.m., Sat.; 5:30 a.m.-midnight, Sun.

Rates: Peak 60 sec., 2,850; 45 sec., 878; 30 sec., 1,425; 15 sec., 713; 10 sec., 475 (Jamaica dollars).

Transmitters: 8.
Repeaters: One.

Low power repeaters: 3.

Satellite earth stations: Receive only, 2 in operation.

Japan

(525-line standards, System M)
Color: NTSC System

Sets in use: 10,000,000 black & white; 80,000,000 color

Programs: 7; 5 national commercial, 2 public.

Direct broadcasting satellite: 2. One each operated by NHK & Japan Satellite Broadcasting Inc.

Cable television service: Systems in operation serving 4,266,030 subscribers.

Japan Broadcasting Corp. (NHK), 2-2-1 Jinnan, Shibuya-ku, Tokyo 150-01. Tel. 81-3-3465-1111. Fax: 81-3-3469-8110. Telex: NHK 22377, 24338. Cable: RADIONHK TOKYO. NHK is a public broad-

caster, non-commercial, non-governmental, financed by receiving fees with 34 million households.

Board of Governors: Shoichiro Kobayashi, chairman; Kil Nakamura, Daizo Kusayanagi, Yutaka Ogata, Hiroshi Ogata, Yuriko Fukuda, Saburo Masuda, Kimikazu Matsuyama, Nakao Ishida, Sadao Fujino, Keiko Nakamura, Akira Aoki & Minoru Shioya.

Personnel: Mikio Kawaguchi, president; Yoshiro Nakamura, vice president; Shulchi Morikawa, general managing director & director general, engineering; Katsuji Ebisawa & Kazuo Nakamura, general managing directors; Ken Soga, Akira Saito, Morihisa Nakai, Hirobumi Kanno, Masayuki Arase & Naoyuki Kohno.

NHK General Bureaus: Washington Bureau: Room 706, 2030 M Street N.W., Washington, DC 20036. Tel. 202-828-5180. Fax: 202-828-4571. New York Bureau: 1177 Ave. of the Americas, 33rd Floor, New York, NY 10036. Tel. 212-704-9898. Fax: 212-704-4075. London Bureau: 4 Millbank Westminster, London SW1P 3JA. Tel. 71-393-8110. Fax: 71-393-0193. Bangkok Bureau: 6F MOT Bldg., Thai TV Ch. 9, 63/1 Rama 9 Rd., Bangkok 10310, Thailand. Beijing Bureau: 7-2-53 Waijiao Gongyu, Jianguomenwai, Beijing. Tel. 532-1251. Fax: 532-2943. Seoul Bureau: KBS 4F, 18, Yoido-Dong Youngdunpoku, Seoul. Sydney Bureau: c/o Beyond Communications Unit 14, 175 Gibbes St., Chatswood N.S.W. 2067, Sydney. Tel: 2-417-8473. Fax: 2-417-8474. Paris Bureau: 3 Rue de l'Arivee 75015, Paris. Tel. 1-4327-9899. Fax: 1-4322-7351. Moscow Bureau: U.L. Myaskovskogo 7 Moscow. Tel. 095-291-8566. Fax: 095-291-8820. Berlin Bureau: c/o ABC News Al-Moabit 91D, 10559 Berlin. Tel. 30-3916091. Fax: 30-3935044.

Regional Headquarters: 3-43, Banba-cho, Higashi-ku, Osaka. Tel. 06-941-0431. 1-11-1 Higashi Sakura, Higashi-ku, Nagoya. Tel. 082-247-6161. 2-11-10, Ote-machi, Naka-ku, Hiroshima. Tel. 0822-47-6161. 2-7 Chibajo-machi, Kumamoto. Tel. 0963-53-2151. 1-11-1 Nishikicho, Sendai. Tel. 0222-25-8811. 1-1, Oodori, Nishi, Chuo-ku, Sapporo. Tel. 011-251-0111. 5, Horinouchi, Matsuyama. Tel. 0899-41-4121.

Hours of operation: 6:00-24:00, daily.

Networks: 2.

Transmitters: 97.

Low power repeaters: 6,905.

The National Association of Commercial Broadcasters in Japan (Nippon Minkan Hoso Remmei), Bungei Shunju Bldg., 3-23, Kiol-cho, Chiyoda-ku, Tokyo 102. Tel. 03-3265-7481. Fax: 03-3261-2860.

Personnel: Koichiro Kuwata, president; Shigetaka Isaka, Kazuo Takahashi, Shichiro Murakami, vice presidents; Tsuneto Matsuzawa, executive director; Hisao Aoki, counsellor, international relations; Eisuke Shibasaki, secretary general. Members, 175 companies (57 operating radio, 82 operating TV only & 36 operating both radio & TV) are commercial. TV: VHF—48 companies, 482 translators; UHF—69 companies, 6,824 translators.

Asahi National Broadcasting Co. Ltd., 1-1-1 Roppongi, Minato-ku, Tokyo 106. Tel. 3587-5111. Tokyo: Ch. 10, 50 kw. Kunio Ito, president; Yasubumi Hiyoshi, director, international relations.

Fuji Television Network Inc., 3-1 Kawada-cho, Shinjuku-ku, Tokyo 162. Tel. 3353-1111. Tokyo: Ch. 8, 50 kw. Hisashi Hieda, president; Juichi Maruo, deputy general manager, news division.

Nippon Television Network Corp., 14 Nibancho, Chiyoda-ku, Tokyo 102. Tel. 5275-1111. Tokyo: Ch. 4, 50 kw. Seichiro Ujiiie, president; Haruo Kubo, director general, International operations.

Television Tokyo Channel 12 Ltd., 4-3-12 Toranomon, Minato-ku, Tokyo 105-12. Tel. 3432-1212. Tokyo: Ch. 12, 50 kw. Naomichi Sugino, president; Norihiro Shimamura, manager, international division.

Tokyo Broadcasting System Inc., 3-6 Akasaka, 5-chome, Minato-ku, Tokyo 107. Tel. 3584-3111. Tokyo: Ch. 6, 50 kw. Hirozo Isozaki, president; Toyonobu Ueda, president, international division.

Hours of operation: 5:30-26:00, daily. Tokyo, 24 hrs.

Rates: Peak hour, 3,800,000; peak 15 sec., 1,050,000 (yen).

Transmitters: 117.

Repeaters: 714.

Low power repeaters: 6,475.

Jordan

(625-line standards, Systems B & G)
Color: PAL System

Sets in use: 250,000
Programs: 4; 1 Arabic, 1 foreign, 1 educational and 1 space channel.

Jordan Radio and Television Corporation, P.O. Box 1041, Amman, Jordan. Tel. 773111-3; 777151; 638760; 638860; 638960. Commercial Department, Box 2398, Amman, Jordan. Tel. 642211; 642212.

Receives programs from neighboring countries.

Personnel: Radi Alkhas, director general; Ibrahim Shahzabah, director, television; Ali Abu-Kwaik, director, engineering; Lina Gress, director, international relations & training; Zeid Fareez, controller, general programs; Fatima Masri, head of program acquisition; Abdul Halim Arabiyyat, controller, general news; Awad Al-Zu'bi, director, administration & finance; Waleed Sinnaoui, acting director, commercial department.

Hours of operation: 3:00 p.m.-midnight, Sat.-Thurs.; 10 a.m.-midnight, Fri.

Rates: Peak 60 sec., 530; 45 sec., 480; 30 sec., 430; 15 sec., 330 (dinars).

Transmitters: 10.

Repeaters: 30.

Low power repeaters: 104.

Satellite earth stations: 4 in operation.

Kampuchea

(625-line standards, System B)
Color: PAL System

Sets in use: 200,000 black & white; 300,000 color

Networks: One.

Direct broadcasting satellite: Planned, estimated completion 1997.

Voice of the Kampuchean People, Television of Cambodia (CTV), No. 19 Rd. 242, Phnom Penh. Tel. 2 4449; National Radio, Rue 106, Bd. Acharmien. Tel. 2 3369.

Personnel: Mao Ayuth, director general, TVK (national TV); Vann Seng Ly, director general, national radio; Tan Yan, deputy director general, national radio; Him Suong, director, TV; Kem Kunawath, director, news & information; Chan Thy, artistic director; Uy Thuon, technical director; Sam Sarin, program director.

BATTAMBANG—Ch. 7. ERP 10 w.

KOMPONG CHAM—Ch. 10. ERP 10 w.
KOH KONG—Ch. 6. ERP 10 w.
KOMPONG SOM—Ch. 6. ERP 10 w.
PHNOM PENH—Ch. 7. Transmitter 10 kw, ERP 100 kw (radius of 100 km). Started on Ch. 8 in Jan. 1962. Began color broadcasts in June 1986. Broadcasting in Essai. Ch. 9. ERP 1 kw.

Hours of operation: 4 hrs., 7 days a week.
Rates: Peak hour, 108,000; 30 sec., 900 (riels).

Transmitters: One

Low power repeaters: 5.

Satellite earth stations: Transmit/receive, one in operation.

Kenya

(625-line standards, System B)
Color: PAL System

Sets in use: 300,000 black & white; 200,000 color

Kenya Broadcasting Corp. (K.B.C.), P.O. Box 30456, Nairobi. Tel. 334567.

Personnel: P. O. Okundi, managing director; S. M. Anabwani, deputy managing director; W. I. Ikapel, corporation secretary; J. Mungai, marketing manager; B. M. Muinde, assistant manager, TV technical services; J. P. Thiong'o, assistant manager, radio technical services; K. Maritim, editor-in-chief; G. A. Ayleke, senior principal technical officer, TV; A. K. Kabutha, senior principal technical officer, radio; D. K. Githua, principal technical engineer, radio; W. Mugwe, controller of TV programs; I. Mwakesi, controller of radio programs; K. Opiyo, chief TV news editor; F. Omasete, chief radio news editor; R. O. Masiaaya, chief news editor; Greg Adambo, controller of TV programs (Mombasa).

NAZERAS—Ch. 6. ERP 10 kw.

NAIROBI—Ch. 4. ERP 10 kw. Started Oct. 1962.

NYAMBENE—Ch. 11. ERP 10 kw.

NYERI—Ch. 10. ERP 10 kw.

TIMBOROA—Ch. 2. ERP 10 kw.

Hours of operation: 16:00-24:00 weekdays; 12:00-24:00 weekends & public holidays.
Rates: Peak 60 sec., 11,250; 45 sec., 9,475; 30 sec., 7,500; 15 sec., 4,500 (Kenyan shillings).

Transmitters: 2.

Repeaters: 3.

Satellite earth stations: Transmit/receive, one in operation.

Korea

(525-line standards, System M)
Color: NTSC System

Sets in use: 2,947,200 black & white; 6,384,984 color

Networks: 3; one educational, 2 commercial.

Cable television service: 1 system; 10,000 homes passed.

Direct broadcasting satellite: Planned, estimated completion 1996.

Korean Broadcasting System, KBS-TV, H.L.CK, 18 Yoido-dong, Youngdunpogu, Seoul 150-790, Korea. Tel. 781-1000; International Relations: 781-2400; 781-2477; 781-2423, 781-2424. Telex: KBSKB K24599; KBSKA K28220 (News). Cable: KBS SEOUL

Personnel: Suh-Young Hoon, president; Kim Doh-Jin, managing director, corporate planning & international relations; Sohn Young-Ho, managing director, radio & TV;

International TV Directory

Bae Hak-Chul, managing director, KBS news & sports; Cho Chan-Kil, managing director, broadcast operations & engineering; Kim Hak-Young, managing director, audience relations & promotion; Yoon Hyuck-Ki, managing director, finance & treasury; Lee Jung-Suk, general manager, SORTO; Park Basic, director, international relations; Chol Dong-Ho, manager, international relations & ABU/EBU liaison officer.

SEOUL—Ch. 7. ERP 457.1 kw. Ch. 9. ERP 111.2 kw. 24 regional stations. TV tape recording facilities. Started Dec. 1961. Began color transmission 1980; stereo broadcasts 1985.

Rates: Peak 1 hour, 41,780; 30 sec., 4,640 (U.S. dollars).

Transmitters: 81.

Low power repeaters: 422.

Satellite earth stations: Transmit/receive, 2 in operation.

Munhwa Broadcasting Corp. No. 31, Yoido-dong, Youngdungpo-gu, Seoul 150-728, Korea. Tel. 784-2000. Fax: 82-2-782-3094; 82-2-789-2851. Telex: MBC NEWS K22203. Cable: MBC HLKV Seoul. TV tape recording facilities. Started Aug. 1969.

Personnel: Sung-Koo Kang, president & chief exec. officer; Min-Shik Kim, senior executive managing director; Khee-Chu Kim, auditor; Yun-Hyun Lee, executive managing director, planning & coordination; In-Tae Cha, executive managing director, programming; Young-Koo Kang, executive managing director, news & sports; Chang-Ung Youk, executive managing director, production; Chong-Hwan Kim, executive managing director, operations & engineering; Myung-Ho Chang, executive managing director, administration & finance; Young-Bok Kim, director, international relations & ABU/EBU liaison officer.

SEOUL—Ch. 11. ERP 326.6 kw.

Hours of operation: 6:00-10:00 a.m. & 5:30 p.m.-12:00 a.m., weekly.

Rates: Peak 30 sec., 6,478,300 (Korean won).

Transmitters: 20.

Repeaters: 12.

Low power repeaters: 159.

People's Democratic Republic of Korea

(North Korea)

(625-line standards, System D)

Color: PAL System

Sets in use: 500,000

PYONGYANG—Govt. operates eleven stations.

Transmitters: 11.

Note: No additional information available.

Kuwait

(625-line standards, Systems B & G)

Color: PAL System

Sets in use: 8,000 black & white; 820,000 color

Programs: 2.

Kuwait Television, Ministry of Information, P.O. Box 193, Safat-13002, State of Kuwait. Tel. 2415300-2415350. Cable: AL-IRSHAD.

Personnel: H. E. Jaber Mubarak Al-Hamad Al-Sabah, Minister of Information; Abdulaziz Mohammad Ja'afar, under secretary, Ministry of Information; Jawad A. Al-Mazeedi, director, engineering; Majeed

Mohammad Baghdadi, chief engineer, Kuwait television.

FAILAKA—Ch. 8 & Ch. 10. ERP 670 kw. Ch. 6. ERP 1.4 kw (experimental).

KUWAIT CITY—Ch. 24 & Ch. 39. ERP 12 kw.

MUTLAA—Ch. 5. ERP 1000 kw. Ch. 12. ERP 1000 kw. Ch. 45 & Ch. 47. ERP 4000 kw.

RAWDATAIN—Ch. 6. ERP 1500 kw.

TV tape recording facilities. Began color telecasting March 1973.

Hours of operation: 112 hours per week; 8 extra hours per day from June to mid-Sept.

Rates: Peak 30 sec. rate, 525 (dinars).

Transmitters: 18.

Low power repeaters: 2.

Satellite earth stations: Transmit/receive, 4 in operation; receive only, 4 in operation.

Note: Current information not available.

Laos

(System B)

Color: PAL System

Lao National TV, B.P. 310, Vientiane. Tel. 4475.

Latvia

(Systems D & K)

Color: SECAM System

Latvijas Valsts Televizija, 3 Zakusalas Emb., LV-Riga 1018. Tel. 200-400.

Personnel: Imants Rakins, director general; Ilmars Muul, deputy director general; Inese Vitkus, head of international relations.

Lebanon

(625-line standards, Systems B & G)

Color: SECAM System

Sets in use: 200,000 black & white; 1,500,000 color

Networks: 3.

Radiodiffusion Libanaise, Ministere de l'Information, Beirut, Lebanon. Tel. 346880. Telex: 20786. Cable: Radioliban.

Personnel: R. Fouad Hamdan, director, broadcasting; Louis Rizk, chief, technical department; Nizar Mikati, chief, programs department; Antoine Aoun, chief, cabinet; Fouzi Fehmy, chief, public relations section.

Tele-Liban S.A.L., P. O. Box 11-5054, Beirut, Lebanon. Tel. 450 100; 300 360. Tel. ex: 20923 TELEAD LE. Fax: 457 251. Cable: Tele-Liban Beirut. TV tape recording facilities.

Personnel: Georges Skaff, chairman & president; Mohammad Karime, assistant general manager, technical & administrative affairs; Alfred Barakat, assistant general manager, programs & production; Salim Tabet, administrative manager; Elias Abou Karam, technical manager; Khalil Moussallem, internal audit manager; Elias Zoghbi, manager, chairman's bureau; Arafat Hijazi, manager, news bulletin; Georges Najjar, assistant financial manager; Antoine Ramla, general secretary; Maha Salma, Jeanne Massaad, public relations.

Rates: Peak hour, 10,500; peak 30 sec., 5,800 (Lebanese pounds).

Transmitters: 7.

Low power repeaters: 1.

Lesotho

(System I)

Color: PAL System

Lesotho Television, Box 36, Maseru. Tel. 323561. Fax: 310003.

Personnel: T. Ntatsane.

Liberia

(625-line standards, System B)

Color: PAL System

Sets in use: 43,000 black & white; 16,000 color

Networks: One.

The Liberian Broadcasting System, LBS, P.O. Box 594, 1000 Monrovia, 10 Liberia. Tel. 271250.

Personnel: Alhaji G. V. Kromah, director general; J. Eustace Smith, deputy director general, broadcasting; Wellington Toh, deputy director general, administration; Jerome Davis, director, rural communications network; Peter K. Awadjie, controller; Issac Wesley, chief engineer; Ayodele Weah, asst. director general, administration; Aaron K. Paye, asst. director general, planning & research; Tommy Raynes, assistant director general, radio; David Washington, assistant director general, TV.

U.S. Representative: Intercontinental Services Ltd., 183 Madison Ave., New York, NY 10016. Tel. 212-679-3910.

United Kingdom Representative: Pearl & Dean International Advertising Ltd., 27 St. John Square, London EC1 M4BA. Tel. 01253-8197. Telex: 264123. Cable: INTERADS London.

BUCHANAN—Ch. 11. ERP 21 kw.

GBARNGA—Ch. 5. ERP 23 kw.

MONROVIA—Ch. E-6 (V-182.25, A-187.75). Transmitter 1 kw, ERP 5.75 kw. Started Jan. 1964. TV tape recording facilities. Ch. 8. ERP 68 kw.

TUBMANBURG—Ch. 10. ERP 25 kw.

Hours of operation: 18:00-24:00, Mon.-Fri.: 14:15-24:00, Sat.-Sun.

Rates: Peak hour, 456; 30 sec., 330 (U.S. dollars).

Transmitters: 5.

Libyan Arab Republic

(625-line standards, System B)

Color: SECAM System

Sets in use: 310,000

People's Revolutionary Broadcasting Corp. Television, P.O. Box 333, Tripoli. Tel. 32451. Telex: 20010.

Personnel: Yousef Debri, secy. general; Rajab El Salihien Ahmed, deputy director general; Muhamed Mustafa Ibrahim, director, administration; Abdulla El Miquiri, director, public relations; Amer Oun, director, planning; Amar El Mahjoob, director, technical department; Ibrahim Sakah, director, program department; Soliman El Azabi, director, news department; Mustafa Hudidan, director, finance department.

Transmitters: 12.

Low power repeaters: 2.

Satellite earth stations: In operation.

Lithuania

(Systems D & K)

Color: SECAM System

Lietuvos Radijas ir Televizija, S. Konarskio 49, LT-2674 Vilnius. Tel. 263383.

Personnel: Laimonas Tapinas, director general; Sanlius Sondeckis, managing director, TV; Artneras Banblys, head, international relations.

Luxembourg

(625-line standards, Systems B, G & L)

Color: SECAM & PAL Systems

Sets in use: 10,000 black & white; 90,000 color

Networks: 4.

Direct broadcasting satellite: Planned, estimated completion 1992.

Cable television service: 150 systems in operation, serving approximately 75,000 subscribers.

Note: Additional sets in neighboring Belgium, France, Germany & Netherlands receive RTL programs.

CLT Multi Media, 45, boulevard Pierre Frieden, L-1543 Luxembourg-Kirchberg. Tel. 42142-1. Fax: 42142-2760.

Personnel: Gaston Thom, president & director general; Jean-Pierre De Launoy, president, direction committee; Michel Delloye, Jacques Rigaud, deputy administrators; Jules Felten, deputy director general; Remy Sautter, deputy director, radio; Jean Stock, deputy director, TV; Leon Maack, technical director; Robert Mailliet, financial director; Paul Munchen, sales manager; Karin Schintgen, communications director.

LUXEMBOURG—Ch. 49. 30 kw.

VILLA LOUVIGNY—Ch. 7. 100 kw; Ch. 21. 1000 kw; Ch. 27. 1000 kw. TV tape recording facilities. Started Jan. 1955.

Hours of operation: 12:00-13:30 p.m. & 5:30-11:00 p.m., Mon.-Tues. & Thurs.-Fri.: 12:00-13:30 p.m. & 5:00-11:00 p.m., Wed. & Sat.; 12:00-2:30 p.m. & 5:00-11:00 p.m., Sun.; 12:30-1:30 p.m., Mon.-Sat.

Rates: Peak 30 sec., 240,000 (Luxembourg francs).

Transmitters: 4.

Satellite earth stations: Transmit/receive, 2 in operation; receive only, 18 in operation.

Macau

(625-line standards, Systems I)

Color: PAL System

Sets in use: 15,000 black & white; 30,000 color

Networks: One.

Teledifusao de Macau, S.A.R.L. 157-A Rua Francisco Xavier Pereira, Macau.

Personnel: Leung Kwok Kwong, managing director; Joao Nuno Nogueira, director; Tang Wai Hung, TV controller.

MACAU—Ch. 30, Ch. 32. ERP 2.5 kw each. Rates: Peak 30 sec., 4,500 (patacas).

Transmitters: 2.

Low power repeaters: One.

Satellite earth stations: Transmit/receive, one in operation; receive only, 2 in operation.

Macedonia

(625-line standards, systems B & G)

Color: PAL System

Networks: 3.

Radio-Television Skopje, Bulevar Goce Delcev bb, (9100) Skopje. Tel. (91) 112200. Fax: (91) 111821. Telex: 51157. Started May 1961.

Personnel: Tihomir Ilievski, director general; Slobodan Casulev, director, radio; Slobodan Trajkovski, director, TV; Eng. S. Curapov, technical director.
Transmitters: 5.
Low power repeaters: 73.

Madeira Islands
 (See Portugal)

Democratic Republic of Madagascar
 (625-line standards, System K)
 Color: SECAM System

Sets in use: 40,000 black & white; 20,000 color

Radio Television Malagasy, RTM, BP 442, Antananarivo, Madagascar. Tel. 223 81, 217 45.

Personnel: Simon Andriamialison, director; Joachim Andrianarisoa, deputy; Louis Rasamoelina, news manager; Jean Paul Razafimanantsoa, public relations manager; Hanta Rabesandratana, program manager; Niry Rakotondramala, production manager; Dieudonne Ramanamirija, chief engineer.

Transmitters: 2.
Low power repeaters: 30.

Malaysia

(625-line standards, System B)
 Color: PAL System

Sets in use: 520,000 black & white; 2,080,000 color
Networks: 3.
Direct broadcasting satellite: Planned.

Television Malaysia, Dept. of Broadcasting, Angkasapuri, 50614 Kuala Lumpur, Malaysia. Tel. Kuala Lumpur 2745333. Telex: MA 31383 (TV). Fax: 603-230-4735.

Programs are transmitted in four languages: Bahasa Malaysia, English, Mandarin and Tamil.

Personnel: Jaafar Kamin, director general; Tamimuddin A. Karim, deputy director general, programming; Lee Tian Chew, deputy director general, engineering; Ismail Mohd Jah, managing director, programs; Haji Zahari Saad, director, news/current affairs; Haji Abdullah Ghani Ismail, director, TV; Yap Swee Choon, director, radio; Madzhi Johari, director, IPTAR; Abd. Aziz Wok, director, Sabah; Salleh Pateh Akhir, director, Sarawak; Abdul Aziz Abas, director, northern region; Azhar Haji Ahmad, director, southern region; Baharin Tahir, director, eastern region.

Hours of operation: Network I—16:00-24:00, Mon.-Wed.; 12:00-24:00, Thurs.; 7:50-24:00, Fri.-Sun. Network II—17:00-24:00 Mon.-Thurs.; 14:00-24:00 Fri.-Sun. Rates: Peak 60 sec., 15,100; peak 30 sec., 7,700 (Malaysian ringgits).

Transmitters: 30.
Repeaters: 5.
Low power repeaters: 14.
Satellite earth stations: Transmit/receive, 4 in operation; receive only, 5 in operation.

Sistem Televisyen Malaysia Berhad (TV3), Box 11124, 50736 Kuala Lumpur, Malaysia. Tel. 2743111. Fax: 2748896. Telex: STMB MA 33014.

Studio: TV3 Broadcasting House, No. 18 Jalan Liku, Off Jalan Bangsar, 59100 Kuala Lumpur.

Personnel: Dato Mohd Noor Azam, chairman; Shamsul Khalid Ismail, chief operating officer; Talib Yatim, general manager, marketing; Mohd Noh Othman, studio project manager; Wan Mahani Dato Hj Wan Mahmood, secretary & legal manager; Abdul Hamid Mohamed, program manager; Mohd Radzi Thamby, special project manager; Mohd Zin Ibrahim, financial controller; Anthony Yeap, sales manager; Mohd Jaaffar Mohd Daud, engineering manager; Khalil Mohd Zain, news & current affairs manager.

BUKIT FRASER—Ch. 5. 3 kw. Started Dec. 10, 1991.

GENTING HIGHLANDS—Ch. 29. 30 kw. Started Dec. 24, 1988.

IPOH—Ch. 11. 10 kw. Started Nov. 1, 1985.
JELEBU—Ch. 21. 3 kw. Started Oct. 21, 1991.

JOHOR BHARU—Ch. 26. 30 kw. Started Nov. 1, 1985.

KEDAH PEAK—Ch. 29. 30 kw. Started March 15, 1986.

KOTA BHARU—Ch. 27. 30 kw. Started Nov. 1, 1987.

KOTA KINABALU—Ch. 29. 30 kw. Started Sept. 7, 1988.

KUALA DUNGUN—Ch. 27. 3 kw. Started Dec. 1, 1987.

KUALA LUMPUR—Ch. 12. 10 kw. Started June 1, 1984.

KUALA TERENGGANU—Ch. 11. 1 kw. Started Nov. 1, 1987.

KUANTAN—Ch. 11. 10 kw. Started Nov. 1, 1987.

KUCHING—Ch. 12. 10 kw. Started Aug. 31, 1988.

MACHANG—Ch. 11. 1 kw. Started Sept. 3, 1988.

MOUNT OPHIR—Ch. 12. 10 kw. Started Nov. 1, 1986.

SANDAKAN—Ch. 11. 10 kw. Started Nov. 22, 1991.

SIBU—Ch. 11. 10 kw. Started Aug. 31, 1988.

TAIPING—Ch. 41. 2 kw. Started June 15, 1988.

TAMPIN—Ch. 23. 3 kw. Started June 1, 1988.

TAWAU—Ch. 12. 10 kw. Started Nov. 25, 1991.

Rates: Peak 30 sec., Filmlet/Video: \$6,900.
Transmitters: 18.
Repeaters: 2.

Satellite earth stations: One in operation.

Maldives

(625-line standards, System B)
 Color: PAL System

Sets in use: 770 black & white; 5,833 color
Networks: One.

TV Maldives, Buruzmagu, Male 20-04, Republic of Maldives.

Personnel: Ibrahim Manik, director general, broadcasting; Hussain Mohammed, director, programming; Esa Ibrahim, senior engineer.

MALE—Ch. E-7. Transmitter 1 kw, ERP 11.75 kw.

Rates: 30 sec., 45 (rufiyas).
Transmitters: One.
Satellite earth stations: Receive only, 2 in operation.

Mali

(System K)
 Color: SECAM System

Radiodiffusion Television du Mali, B.P. 171, Bamako. Tel. 224727; 224621.
Transmitters: One.

Malta

(625-line standards, System B)
 Color: PAL System

Sets in use: 23,651 black & white; 132,475 color

Programs: One.
Cable television service: Operated by Melita Cable Malta.

Radio Television Malta, 75, St. Luke's Road, G'Mangia MSD 09, P.O. Box 82, Valletta, Malta. Tel. 249060; 225051. Fax: 244601. Telex: MW 1443.

Personnel: Manni Spiteri, chairman; Roland Flaminì, managing director; Charles Arigo, director, international relations; T. Portuguese, director; D. Cristina, director.
WARDAMANGA—Ch. E-10 (V-210.25, A-215.75). Transmitter 2 kw, ERP 10 kw. Started Sept. 1962.

Hours of operation: 07:30-13:30; 16:00-24:00, Mon.-Fri.; 08:00-24:00, Sat.-Sun.

Rates: Peak 30 sec., 365 (U.S. dollars).
Transmitters: One.
Satellite earth stations: Transmit/receive, 4 in operation.

Martinique

(625-line standards, System K)
 Color: SECAM System

Sets in use: 49,300
Programs: 2.

Telediffusion de France, TDF, Immenble RCI Zone Industrielle, 97232 Le Lamentin Cedex 2, Martinique, French West Indies. Tel. 51.16.93.

Personnel: Jacques Riedweg, chief of district.

FORT de FRANCE—Ch. K-23, Ch. 26.

MARTINIQUE—Ch. K-4. Transmitter 0.5 kw. Ch. K-41. ERP 2 kw.

Transmitters: 2.
Repeaters: 2.
Low power repeaters: 10.

Mauritius

(625-line standards, System B)
 Color: SECAM System

Sets in use: 85,000 black & white; 25,000 color

Mauritius Broadcasting Corp., MBC-TV, Broadcasting House, 1 Louis Pasteur St., Forest-Side, Mauritius. Tel. 6-5000-3. Telex: IW 4230 Maubroad.

Personnel: D. Suraj Bali, director general; Anil Suraj Bali, deputy director general; Manda Booleil, general program organizer; Purmanand Ramackhan, Indian program organizer; Subash Jepaul, financial controller; Herbert St. Lambert, chief engineer; Trilock Dwarika, head of news; Bhinod Vithaldas, acting head of film unit; Bijaye Coomarr Madhou, head of current affairs & documentaries; Bagnaya Mullah, secretary; Yan Jankoo, public relations officer; Guy Dupuch, literary, artistic & musical organizer.

CUREPIPE—Ch. E-4. Transmitter 5 kw, ERP 15 kw. Started Feb. 1965. Low-power repeaters on Ch. E-7, E-9, E-12.

Hours of operation: 16:00-23:00, daily; 9:30-23:00, Sat.; 10:00-23:00, Sun.

Rates: Peak hour, 12,000; 30 sec., 830 (Mauritian rupees).

Transmitters: 7.
Low power repeaters: 3.
Satellite earth stations: One.

Mexico

(625-line standards, System M)
 Color: NTSC System

Sets in use: 3,330,000 black & white; 11,200,000 color

Networks: 11; 6 national, 5 regional.
Direct broadcasting satellite: Planned (Moteles II), estimated completion 1993.

Cable television service: Approximately 100 systems serving 532,249 subscribers.

Note: Stations listed originate programming; all others are repeaters.

Television Azteca, S.A. de C.V. (formerly Imevisión), Periferico Sur No. 4121, Fuentes del Pedregal, 14141 Mexico D.F., Mexico. Tel.: 4201313. Fax: 4201308.

Personnel: Ricardo B. Salinas, chairman & chief executive officer; Jose Ignacio Suarez, president & chief operating officer; Moises Saba Masri, president; Jose Ignacio Morales, vice president, finance & chief financial officer; Gustavo Guzman, vice president, sales; Fernando A. Mariscal, vice president, communications & public affairs; Victor Hugo O'Farril, associate director general/production; Francisco Borrego, general counsellor; Marcel Vinay, program acquisitions director; Jose Ramon Fernandez, sports director; Raul Rodriguez, news director; Carlos Bukantz, operations director; Jaime Pontones, promotion director; Guillermo Zublaur, programming director; Emilio Manzur, transmissions director.

MEXICO CITY, Distrito Federal—XHDF-TV, Ch. 13. Transmitter 50 kw, ERP 312 kw. TV tape recording facilities. Network 1. Started Oct. 12, 1968.

MEXICO CITY, Distrito Federal—XHMT-TV, Ch. 7. ERP 271 kw. Network 2.

Transmitters: Network 1, 61; Network 2, 48.
Satellite earth stations: Receive only, 2 in operation.

Televisa S.A. de C.V., Av. Chapultepec 28, 06724 Mexico City, D.F. Tel. 709-3333. Fax: 709-0460.

Personnel: Emilio Azcarraga Milmo, chairman; Alejandro Burillo Azcarraga, executive vice president; Othon Velez, president, Television Division; Alejandro Sada Olivares, vice president; Rafael de Haro, vice president, sales; Emilio Azcarraga Jean, vice president, programming; Emilio Diez Barroso, vice president, news & special events; Justino Compean, president, Grupo Telesistema; Felix Araujo, vice president, operations.

Televisa S.A. de C.V. Umbrella group for 3 commercial networks (XEW-TV, XHTV-TV, XHGC-TV) and 1 non-commercial network (XEQ-TV).

MEXICO CITY, Distrito Federal—Televimex S.A., XEW-TV, Ch. 2. Transmitter 40 kw, ERP 64 kw. TV production facilities. Started Oct. 1951. Operated by Televisa S.A.

Personnel: Alberto Ciaruna, operations director; David Pastrana, operations manager.

Rates: Peak 60 sec., 372,000,000; peak 30 sec., 186,000,000 (Mexican pesos).

Repeaters: 128.
Low power repeaters: 18.

Satellite earth stations: Transmit/receive, one in operation; receive only, 146 in operation.

MEXICO CITY, Distrito Federal—Television Gonzalez Camarena S.A., XHGC-TV, Ch. 5. Transmitter 40 kw, ERP 64 kw. TV production facilities. Started May 10, 1952. Operated by Televisa S.A.

International TV Directory

Personnel: Pedro Lascruain, operations director; Jose Ranulfo Concha, operations manager.

Rates: Peak 60 sec., 175,500,000; peak 30 sec., 87,500,000 (Mexican pesos).

Repeaters: 17.

Low power repeaters: 14.

Satellite earth stations: Transmit/receive, one in operation; receive only, 31 in operation.

MEXICO CITY, Distrito Federal—Televisión de Mexico S.A., XHTV, Ch. 4. Transmitter 40 kw, ERP 64 kw. TV production facilities. Started Sept. 1, 1950. Operated by Televisa S.A.

Personnel: Guillermo Gonzalez Camarena, operations director; Victor Manuel Vargas, operations manager.

Rates: Peak 60 sec., 28,800,000; peak 30 sec., 14,400,000 (Mexican pesos).

Repeaters: 38.

Low power repeaters: 3.

Satellite earth stations: Transmit/receive, one in operation.

MEXICO CITY, Distrito Federal—Fomento de Televisión Nacional S.A., XEQ-TV (formerly XHTM-TV), Ch. 9. Transmitter 20 kw, ERP 200 kw. TV production facilities. Started Nov. 1969. Non-commercial. Operated by Televisa S.A.

Personnel: Pablo Garcia Sainz, operations director; Irineo Martinez, operations manager.

Rates: Peak 60 sec., 4,800,000; peak 30 sec., 2,400,000 (Mexican pesos).

Repeaters: 38.

Satellite earth stations: Transmit/receive, one in operation.

TV de Culiacan S.A., Loma El Mirador, Frac. Lomas de Culiacan, Culiacan.

Personnel: Francisco Madero H., director general; Carlo H. Gama D., general manager; Carlos Corrales L., sales manager.

CULIACAN—XHQT-TV, Ch. 3. ERP 29.7 kw. Started Sept. 11, 1964. Repeats XHTV part-time.

Hours of operation: 17:00-23:00.

Antonio Suarez Reyes, Av. Punta Banda y Eugenia, Fraccionamiento Chapultepec, Ensenada.

ENSENADA, Baja California—XHS-TV, Ch. 23. ERP 226 w. Started Dec. 2, 1963. Repeats XHTV part-time.

Corporacion Tapatia de Televisión, S.A. de C.V., Av. Circunvalación No. 265 Col. Independencia, Guadalajara, Jalisco 44340.

Personnel: Clemente Sema, president & chief executive officer; Ignacio Martin del Campo, director; Raymundo Fomler, administrative manager; Carlos Sanchez, technical manager; Juan Neri, operations & programming manager; Fernando Ramos, information coordinator; Enrique Leon, sports coordinator.

GUADALAJARA, Jalisco—XEDK-TV, Ch. 6. ERP 73 kw. Started Aug. 23, 1960. Repeats XHTV part-time.

Rates: Peak one hour, 17,850; peak 60 sec., 1,275; peak 30 sec., 637.50 (U.S. dollars).

Satellite earth stations: Receive only, 2 in operation.

Televisora de Occidente S.A.

GUADALAJARA, Jalisco—XHGT-TV, Ch. 4. ERP 100 kw. Started Aug. 18, 1961.

Universidad de Sonora.

HERMOSILLO, Sonora—XHUS-TV, Ch. 8. ERP 1 kw.

Televisión de la Frontera S.A., Vicente Guerrero 704, Ciudad Juarez.

JUAREZ, Chihuahua—XEJ-TV, Ch. 5. ERP 9.95 kw. Started May 3, 1954. Repeats XHTV part-time.

Televisión La Paz S.A., Apdo. Postal 222. LA PAZ, Baja California—XHK-TV, Ch. 10. ERP 8.2 kw. Started May 30, 1968. Repeats XHTV part-time.

Televisora de Leon Guanajuato S.A.

LEON, Guanajuato—XHL-TV, Ch. 10. Transmitter 25 kw, ERP 150 kw. Started March 26, 1968. Repeats XEW-TV. Originates local programming.

Jose Manuel Acosta Castaneda, Av. Chapultepec 28, 06724 Mexico D.F.

LOS MOCHIS, Sinaloa—XHCG-TV, Ch. 12. Transmitter 50 w, ERP 7 kw.

Televisora del Pacifico S.A.

MAZATLAN, Sinaloa—XHMZ-TV, Ch. 7. Transmitter 5 kw, ERP 63 kw. Started July 1969. Repeats XHGC-TV part-time. Also originates local programming.

Televisora de Yucatan S.A., Calle 60 No. 385, Merida.

MERIDA, Yucatan—XHY-TV, Ch. 3. ERP 38 kw. Started Jan. 29, 1963. Repeats XHTV part-time.

Rates: Peak hour, 1,184,400; 30 sec., 43,200 (Mexican pesos).

Sistema Teleyucatan S.A., Paseo de la Reforma No. 45, Piso 16, Mexico, D.F.

MERIDA, Yucatan—XHST-TV, Ch. 13. ERP 42.5 kw.

Rates: Peak hour, 1,184,400; 30 sec., 43,200 (Mexican pesos).

Televisora de Mexicali S.A., Apdo. Postal 1356, Mexicali.

MEXICALI, Baja California—XHBC-TV, Ch. 3. Transmitter 25 kw, ERP 84 kw. Started April 11, 1959.

Instituto Politecnico Nacional, Carpio 475 Col. de Santo Tomas, Mexico 17, D.F.

Personnel: Dr. Raul Talan Ramirez, director general; Jorge Velasco Ocampo, executive director; Jose Luis Espinoza, transmission director.

MEXICO CITY, Distrito Federal—XEIPN-TV, Ch. 11. ERP 300 kw. Non-commercial government station.

Repeaters: 3.

Cadena Televisora del Norte S.A., Espinoza Pte. 780, Monterrey.

MONTERREY, Nuevo Leon—XEFB-TV, Ch. 2. ERP 100 kw. Started Oct. 9, 1963. Repeats XHTV part-time.

Jesus D. Gonzalez, Paricutin Sur 316, Monterrey.

MONTERREY, Nuevo Leon—XHAW-TV, Ch. 12. Transmitter 10 kw, ERP 100 kw. Started Oct. 31, 1964.

Rafael Tijerina Carranza, Los Fresnos, km 5. 2P88, Nuevo Laredo.

NUEVO LAREDO, Tamaulipas—XEFE-TV, Ch. 2. ERP 21 kw. Repeats XHTV part-time.

Televisora del Yaqui S.A., Fernando Harrison Islas 424 Sur, Cerro Yucuribampo, Ciudad Obregon, Sonora.

Personnel: Francisco Madero Herrera, president; Carlos Sandoval Rodriguez, vice president; Javier Hernandez Camalich, general manager; Fernando Harrison Islas, chief engineer.

OBREGON, Sonora—XHI-TV, Ch. 2. ERP 100-kw. Started Aug. 26, 1965. Repeats XHTV part-time.

Rates: Peak hour, 10,000; peak 30 sec., 60 (U.S. dollars).

Transmitters: 1.

Repeaters: One.

Cable: Operates cable systems in Guaymas, Huatabampo, Los Mochis, Navojoa & Obregon.

Satellite earth stations: Receive only, one in operation.

XHPN-TV, Microondas 301, C.P. 26060, Piedras Negras, Coahuila.

Personnel: Raymundo Cruz Martinez, director general.

PIEDRAS NEGRAS, Coahuila—Ch. 3. ERP 5 kw. Repeats XEW-TV Tijuana, B.C.

Televisora del Golfo S.A., Bolivar 104, Col. Cambell, Tampico, Tamaulipas.

TAMPICO, Tamaulipas—XHGO-TV, Ch. 7. ERP 50 kw. Repeats XHTV part-time.

Flores y Flores Enc.

TAMPICO, Tamaulipas—XHFV-TV, Ch. 9. ERP 50 kw. Started March 1971. Repeats XHGC-TV part-time. Also originates local programming.

Radio Television S.A., 8253 Ronson Rd., San Diego, CA 92111. Tel. 619-279-6666.

TIJUANA, Baja California—XETV, Ch. 6. ERP 100 kw. Started Feb. 1953.

Televisora de Calimex S.A., Apdo. Postal 12, Tijuana.

Personnel: Jose Luis Guasch, general director; Kathia Bustillos, sales manager; Juan Urias, operations manager; Salvador Hernandez, technical manager. See also listing for XEWT-TV under San Diego, CA.

TIJUANA, Baja California—XEWT-TV, Ch. 12. Transmitter 10 kw, ERP 66 kw. Started July 1960. U.S. address: Box 434537, San Diego, CA 92143-4537. Phone: 619-528-1212. Repeats XHTV-TV part-time.

Rates: Peak one hour, 5,000; peak 30 sec., 500 (U.S. dollars).

Transmitters: 2.

Satellite earth stations: Receive only, 3 in operation.

Jose Manuel Acosta Castaneda, Mazatlan 31, Mexico, D.F.

TINAJAS-PARRAL, Chihuahua—XHJMA-TV, Ch. 3. Transmitter 1 kw, ERP 13 kw. Started Jan. 17, 1968.

Televisora de la Laguna S.A.

TORREON, Coahuila—XELN-TV, Ch. 4. Transmitter 1 kw, ERP 4 kw. Started Dec. 1958. Repeats XHGC-TV part-time. Also originates local programming.

XHIA-TV, Av. Juarez, No. 139 Pte., C.P. 27000. Tel. 2-49-63.

TORREON, Coahuila—XHIA-TV, Ch. 2. Transmitter 5 kw, ERP 30 kw. Started Dec. 21, 1966.

Micronesia

(System M)

Color: NTSC System

TV Station Pohnpei, KPON-TV, Central Micronesia Communications, Box 460, Kolonia, Pohnpei 96941.

TV-Station Truk, Truk State 96942.

TV-Station Yap, WAAAB-TV, Yap State 96942.

Moldava

(Systems D & K)

Color: SECAM

Televizuona Nationala, Str. Mioritsa 1, 277028 Chisinau. Tel. 233446. Fax: 723352.

Personnel: Andrian P. Usatey, director general; Constantin Pirtac, director, TV; Boris Parfentiev, head, international relations.

Monaco

(625-line standards, Systems L, France & Monaco & G, Italy)

Color: SECAM (France & Monaco) & PAL (Italy) Systems

Sets in use: 18,000 color

Networks: 3.

Cable television service: One in operation.

Tele Monte-Carlo, TMC, 16 Boulevard Princess Charlotte, Monte Carlo MC-98090. Tel. 15-1617.

Personnel: Cesar Charles Solamito, president; M. Navadic, program director; Christian Micheu, technical director; Etienne Franzi & Herve Bourges, administrators; Genia Bomy Carlevaris, director, Eurovision relations.

MONTE CARLO, Ch. F-8. ERP 50 kw. Ch. 30. ERP 500 kw. Ch. 33. ERP 0.05-kw. Ch. 35. ERP 40-kw. TV tape recording facilities. Started Nov. 1954.

Rates: Peak 60 sec., 19,630; peak 30 sec., 11,100 (French francs).

Transmitters: One VHF, L/SECAM; One UHF, L/SECAM; 2 VHF, G/PAL (in Monaco); 4 in France; 2 in Italy.

Repeaters: One in Monaco; 2 in France, 37 in Italy.

Low power repeaters: One.

Mongolia

(625-line standards, System D)

Color: SECAM System

Sets in use: 84,000 black & white; 56,000 color

Mongolian TV Center, Ulan Bator, Mongolia.

Personnel: Ganbaatar Bumba, director. **ULAANBAATAR** ERP 5 kw. Repeats U.S.S.R. programming in part, also originates programming.

Transmitters: 3.

Low power repeaters: 350.

Montserrat

(System M)

Color: NTSC System

Antilles TV Limited, Box 342, Plymouth. Tel. 491-2226. Fax: 491-4511.

Morocco

(625-line standards, System B)

Color: SECAM System

Sets in use: 966,651 black & white; 131,994 color

Networks: One.

Direct broadcasting satellite: Planned.

Radiodiffusion Television Marocaine, RTM, 1 rue El Brihi, Rabat, Morocco. Tel. 2127704963; 2127700319. Fax: 2127722047. Telex: 212736577.

Personnel: Mohamed Tricha, director general; Mohamed Issari, director, TV; Abdelrahman Achour, director, radio; M'Hamed Jamal Eddine Tanane, technical director;

Abdelatif Bekkall, foreign relations; Mehdi Bouzekri, chief, administrative & financial affairs; Mohamed Moudene, chief, TV editing; Abdellilah Khofit, chief, radio editing.
Transmitters: 26.
Low power repeaters: 70.
Satellite earth stations: 3 in operation.

Mozambique

(625-line standards, System G)
 Color: PAL System

Sets in use: 10,800 black & white; 10,600 color
Programs: One.

Televisao Experimental, C.P. 2675, Avenida Julius Nyerere 930, Maputo, Mozambique. Tel. 744788.

Personnel: Antonio Julio Botelho Montz, director general; Jaime Ferreira, technical director; Calane da Silva, information director; Luis Simao, commercial director; Arlindo Temre, programming director; Renato Carmuto, finance director.

MAPUTO—Ch. 33. Transmitter 1 kw. Tape recording facilities. Started Feb. 3, 1981.

Hours of operation: 18:30-22:00, Sun.
Rates: Peak 30 sec., 120 (U.S. dollars).
Transmitters: One.
Satellite earth stations: Transmit/receive, one in operation.

Namibia

(625-line standards, System I)
 Color: PAL System

Sets in use: 2,000 black & white; 42,000 color
Networks: One.
Direct broadcasting satellite: Planned.

Namibian Broadcasting Corp., P.O. Box 321, Windhoek 9000, Namibia.

Personnel: Nahum Gorelick, director general; J. Tobias, senior controller, programs; T. O. Emvula, senior controller, human resources; Maarten Venter, controller, technical services; Ulf R. Storm, control technician, network planning.

Main language: English.

KEETMANSHOOP—Ch. 4 (V-175.28, A-181.28). ERP 100 w.

KL WINDHOEK—Ch. 10 (V-223.25, A-229.25). ERP 5 w.

MARIENTAL—Ch. 10 (V-223.25, A-229.25). ERP 100 w.

OSHAKATI—Ch. 6 (V-191.25, A-197.25). ERP 100 w.

PAREISIS—Ch. 5 (V-183.22, A-189.22). ERP 100 w.

RUNDU—Ch. 4 (V-175.22, A-181.22). ERP 5 w.

ROESSING—Ch. 10 (V-223.28, A-229.28). ERP 1 w.

SIGNALBERG—Ch. 9 (V-215.25, A-221.25). ERP 2 kw.

Rates: Peak 30 sec., 1080 (rand).
Transmitters: One.
Repeaters: 8.
Low power repeaters: 6.
Satellite earth stations: Transmit/receive, one planned; receive only, 4 in operation.

Nepal

(625-line standards, System B)
 Color: PAL System

Sets in use: 300,000 black & white; 200,000 color
Programs: 2.

Nepalose Television Corporation, Singha Durbar, P.O. Box 3826, Kathmandu. Tel. 228447; 227290. Telex: 2548 NEPTV. Fax: 228312.

Personnel: Tapa Nath Shukla, general manager; Rabindra S. Rana, deputy general manager, technical; Madan K. Sharma, deputy director, administration & finance; Mahendra B. Shrestha, acting deputy director, planning implementation; Bhusan Dahal, manager, international relations.

KATHMANDU—Ch. 5. ERP 18.72 kw.

POKHARA—Ch. 5. ERP 936 w.
Rates: Peak 30 sec., 2250 (local ad); 4500 (foreign ad) (Nepalese rupees).

Transmitters: One.
Low power repeaters: 5.
Satellite earth stations: Transmit/receive, one in operation.

Netherlands

(625-line standards, Systems B & G)
 Color: PAL System

Sets in use: 6,075,000
Programs: 3.
Cable television service: 385 systems in operation serving 5,350,000 subscribers.

Nederlandse Omroepprogramma Stichting, (Private broadcasting organizations working together within public system), P.O. Box 26444, 1200 JJ Hilversum, Netherlands. Tel. 773197. Telex: 43470. Cable: NOS.

Personnel (Executive Board): A. van der Louw, chairman; W. Bekkers, audience research department; R. van den Dolder, legal department; Louis Heinsman, international relations; W. van Beusekom, managing director, radio; E. van Westerloo, managing director, TV; B. Geersing, managing director, staff & services.

Hours of operation: 07:00-23:30, daily, average First Program; 15:30-23:30 average Second Program; 17:00-23:30, daily, average Third Program; educational programming, 18 hrs., weekly. Began color broadcasting Oct. 1967.

Advertising sold by Stichting Ether Reclame—STER.

Programs: 3.
Transmitters: 29; 4 VHF, 25 UHF.
Low power repeaters: 15.
Satellite earth stations: Eutelsat & 4 Intelsat in operation.

Netherlands Antilles

(625-line standards, System M)
 Color: NTSC System

Sets in use: 10,000 black & white; 40,000 color
Networks: 3.
Cable television service: One 4 channel system serving 2,000 subscribers.

Antilliaanse Televisie Maatschappij N.V., P.O. Box 415, Curacao, Netherlands Antilles.

TeleCuracao, PJC-TV, Box 415, Curacao, N.A. Tel. 611288. Telex: 3332 TELEC-NA.
Personnel: Norbert Hendrikse, general manager; Yvonne Boekhouder, sales manager; Hubert van der Biest, program manager & film buyer; Jaime Rofina, asst. general manager; Anthony de la Paz, chief engineer.

WILLEMSTAD, Curacao—Ch. 8 (V-181.25, A-185.75). ERP 15 kw. Started Aug. 1, 1960. Increased power Jan. 1, 1973. Second channel, ERP 1 kw. Started Feb. 1982.

Hours of operation: 16:00-23:45, daily.
Rates: Peak 1 hour, 840; 30 sec., 170 (U.S. dollars). Prime time, spot 60 sec., 257; 45 sec., 218; 30 sec., 204; 15 sec., 135 (N.A. florins).
Networks: One.
Transmitters: One.
Low power repeaters: One.
Satellite earth stations: Receive only, 3 in operation.

TeleAruba, PJA-TV, Box 392, Oranjestad, Aruba, N.A. Tel. 47302.

Personnel: Myra Maduro-Arends, general manager; Sidney L. Salas, station manager; Gerda M. Salas, sales manager; Demetrio Maduro, program manager; Miguel Roga, chief engineer.

ORANJESTAD, Aruba—Ch. 13. Transmitter 500 w, ERP 3 kw. Started Sept. 29, 1963. Second channel, ERP 1 kw. TV tape recording facilities. Started July 1983.

Hours of operation: 6:00 p.m.-midnight, daily.

Rates: Peak 30 sec., 89.14; Program hour, 701.71 (U.S. dollars).

Transmitters: One.
Low power repeaters: One.

New Caledonia

(625-line standards, System K)
 Color: SECAM System

Sets in use: 29,500
Networks: One.

Radiodiffusion Francaise D'Outre Mer, RFO, P.O. Box 327-3, Noumea. Tel. 274327. Fax: 281252.

Personnel: Fred Jouhaud, manager.

NOUMEA—Ch. K-6. Transmitter 50 watts. Started Oct. 1965.

Transmitters: One.
Low power repeaters: 22.

New Zealand

(625-line standards, System B & G)
 Color: PAL System

Sets in use: 2,000 black & white; 1,600,000 color
Networks: 2.

Television New Zealand Ltd., 100 Victoria St. West, P.O. Box 3819, Auckland, New Zealand. Tel. 377 0630. Fax: 375 0979

Personnel: Norman Geary, chairman; Brent Harman, group chief executive; Darryl Dorrington, deputy group chief executive; Graeme Wilson, general manager, television networks; Tony Gray, corporate director, finance; Rod Comellius, corporate director, resources; John McCready, director, programs; Michael Stedman, director, natural history; Paul Norris, director, news & current affairs; John Knowles, director, sports; Neville Lane, controller, engineering; Aline Sandilands, general manager, public relations; Noel Vautier, company secretary & general counsel.

TVNZ operates two television networks—Television 1, transmitted from Avalon television complex in Lower Hutt, near Wellington & Channel 2, transmitted from Auckland studios. Both networks are operated by Television New Zealand Ltd.

Hours of operation: TV-1, 96 hours weekly; Ch-2, 124 hours weekly.

Rates: Peak 30 sec., 3,500-9,000 (regional), 11,000-14,000 (national) (New Zealand dollars).

Transmitters: 60.
Low power repeaters: 780.

Satellite earth stations: Transmit/receive, 5 in operation.

TV3, Private Bag 92626, Symonds St., Auckland. Tel. 77 9730. Fax: 302 2321.

Personnel: Gery Smith, director, engineering & operations.
Transmitters: 2.

Nicaragua

(625-line standards, System M)
 Color: NTSC System

Sets in use: 400,000 black & white; 85,000 color
Networks: 1.

Sistema Nacional de Television, Managua D.N., Nicaragua. Tel. 660028; 660879. Telex: 1226 SNTV.

Personnel: Miguel Schiebel, director general; Juliana Arana, news director; Ismael Recinos, program director; Reynaldo Martinez, technical director; Harvey Rodriguez, administrative director.

BLUEFIELDS—Ch. 9.
ESTELI—Ch. 9.
JINOTEGA—Ch. 9.

MANAGUA—Ch. 6. Transmitter 25 kw, ERP 150 kw. Started Dec. 1961. Ch. 2 (Commercial). Transmitter 20 kw, ERP 100 kw. Started Nov. 1968. TV tape recording facilities.

MATAGALPA—Ch. 9.
SAN JUAN DEL SUR—Ch. 9.
SOMOTO—Ch. 9.

Hours of operation: Ch. 6, 4:00-11:00 p.m., Mon.-Fri.; 9:00 a.m.-11:00 p.m., Sun; Ch. 2, 5:00-11:00 p.m., Mon.-Fri.; noon-11:00, Sun.

Rates: Peak hour, 500; 30 sec., 60 (U.S. dollars).

Transmitters: 3.
Low power repeaters: 6.
Satellite earth stations: Transmit/receive, 2 in operation; receive only, 2 in operation.

Niger

(625-line standards, System K)
 Color: SECAM System

Sets in use: 20,000 black & white; 15,000 color
Networks: One.

Office de Radiodiffusion Television du Niger, ORTN, B.P. 361, Niamey. Tel. 72 2272. Telex: 5229 NI.

Voix du Sahel (Radiodiffusion Sonore), B.P. 361, Niamey. Tel. 72 2272.

Tele Sahel (Television Nationale), B.P. 309, Niamey. Tel. 72 31 53.

Personnel: Abdou Souley, director general; Issouf Zouidi, technical director; Yacouba Mayaki, director, TV; Adamou Mamare, director, radio.

Hours of operation: 7:30-12:30 & 15:30-18:30.

Rates: Peak 30 sec., 110,000 (CFA francs).
Transmitters: 11.

Low power repeaters: 8.
Satellite earth stations: Transmit/receive, 5 in operation; receive only, 5 in operation.

Nigeria

(625-line standards, System B)
 Color: PAL System

Sets in use: 3,800,000 black & white; 1,300,000 color
Networks: One.
Direct broadcasting satellite: Planned.

International TV Directory

Nigerian Television Authority, NTA, Television House, Ahmadu Bello Way, Victoria Island, Private Mail Bag 12036, Lagos, Nigeria. Tel. 01-615154, 01-615949, 01-614900. Telex: 22536. Cable: NVISION. Began operation 1959.

Personnel: Shyngle Wigwe, director general. NTA Directors: Alhaji Saka Fagbo, commercial; Mallam Kere Ahmed, corporate affairs; Isaac Wakombo, engineering; Mallam Yaya Abubakar, news; Dr. Victoria Ezeokoli, programs; Patrick Iyohegh, national productions; Alhaji Abdulrahman Micika, Abuja project; Godwin Ugwu, special duties; Sulemonu Momodu, finance.

Rates: Peak hour, 55,000; 60 sec., 6,000; 30 sec., 4,125 (naira).

Transmitters: 39.

Repeaters: 33.

Low Power repeaters: One.

Satellite earth stations: Transmit/receive, 23 in operation.

Norway

(625-line standards, System B & G)
Color: PAL System

Sets in use: 21,984 black & white; 1,504,123 color
Programs: One.

Direct broadcasting satellite: Tele-X, D-MAC

Cable television service: Over 100 systems in operation serving approximately 40% of population.

Norsk Rikskringkasting, NRK, Bjornstjerne Bjornsons Plass 1, 0340, Oslo, Norway. Tel. 22 45 90 50. Telex: International Relations—76820 nrut n. Fax: 22 45 74 40. Eurovision Office—71794 tvp n. Fax: 22 45 72 52.

Began operation Aug. 1960. All transmitters carry same program. Main studios in Oslo & regional studios in Alesund, Bergen, Bodo, Elverum, Forde, Karasjok, Kristiansand, Lillehammer, Porsgrunn, Stavanger, Tromso, Trondheim & Vadso have tape recording facilities; Bergen, Trondheim & Tromso have production equipment & studios; most others have at least ENG production facilities.

Personnel: Einar Forde, director general; Olav Nilssen, deputy director; Jan Erik Larsen, director, finance & administration; Hanne Lochstoer, director, information & public relations; Geir Jan Sundal, technical director; Else Holthe Moll, director, personnel; Harald Boe, director, regional services; Kent Nilssen, director, TV programs; Tor Fuglevik, director, radio programs.

Transmitters: 48.

Low power repeaters: 2,550.

Satellite earth stations: Transmit/receive, one in operation.

Oman

(625-line standards, Systems B & G)
Color: PAL System

Sets in use: 1,400,000 color

Networks: One.

Direct broadcasting satellite: Planned.

Directorate General TV, Ministry of Information, P.O. Box 600 Muscat, Postal Code 113, Sultanate of Oman. Tel. 603222. Fax: 605032. Telex: 5265 INFORM ON. TV tape recording facilities.

Personnel: Khamis Al-Rifai, director general, TV; Ali Abdulla Al-Mujheni, director general, radio; Hamad Yahya Al-Kindy, director general, technical affairs, TV & radio; Nasir Seif Al-Wadhahi, chief engineer,

TV studios; Dr. Abood Hamed Al-Sawafi, chief engineer, radio; Fathiya Mubarak Al-Hinal, director, foreign services.

Hours of operation: 8:30-1:00, approx., daily.

Transmitters: 15.

Low power repeaters: 36.

Satellite earth stations: Transmit/receive, 6 in operation.

Pakistan

(625-line standards, System B)
Color: PAL System

Sets in use: 1,292,785 black & white; 696,115 color
Programs: One.

Pakistan Television Corp. Ltd., Constitution Ave., Box 1221, Islamabad, 44000 Pakistan. Tel. 822194-822195, 828651-828655, 819041-819045, 810951-810953. Telex: RP-5833. Fax: 823406. Cable: PAKTEEVEE.

Personnel: Haji Muhammad Akram, chairman; Ahmed Hassan Sheikh, managing director; Fazal Kamaal, director, educational TV; Mutee-ur-Rahman, director, finance; Akhtar Mehmood Dad, director, engineering; Majid Khan, director, sports; Zaheeruddin Bhatti, director, international relations; Nisar Hussain, director, current affairs; Mumtaz Hamid Rao, director, news; Zaman Ali Khan, director, academy; Muhammad Nisar Hussain, director, programmes; Abdul Karim Baloch, general manager, Islamabad; Amir Imam, general manager, Karachi; S. M. Anwar, general manager, Lahore; Akhtar Viqar Azim, general manager, Peshawar; Muhammad Arbab Khan, general manager, Quetta; Shaikat Pervaz, general manager, educational TV.

ISLAMABAD—Ch. 8. ERP 180 kw. Akhtar Viqar Azim, general manager.

KARACHI—Ch. 4. ERP 80 kw. Amir Imam, general manager.

LAHORE—Ch. 5. ERP 400 kw. Rafiq Ahmad Warraich, general manager.

PESHAWAR—Ch. 10. ERP 170 kw. Muhammad Arbab Khan, general manager

QUETTA—Ch. 5. ERP 125 kw. Mustafa Kamal Mandokhel, general manager.

Hours of operation: 17:30-23:30 approx., Sat.-Thurs.; 16:30-23:30, Fri.

Rates: Peak one hour, 235,660; peak 30 sec., 14,530 (rupees).

Transmitters: 5.

Low power repeaters: 25.

Satellite earth stations: Transmit/receive, 2 in operation; receive only, 2 in operation.

Panama

(525-line standards, System M)
Color: NTSC System

Sets in use: 250,000 black & white; 320,000 color.

Networks: 6; 3 commercial, 3 non-commercial.

Direct broadcasting satellite: Planned.

Cable television service: 1 system in operation serving 8,000 subscribers.

Corporacion Panama de Radiodifusion S.A., RPC-TV, P.O. Box 1795, Panama, 1 Panama, R.P. Tel. 25-0160. Telex: 368622 EREPECE.

Personnel: Fernando Eleta, president; Lloyd O'Meally, general manager; Yolanda de Varela, sales director; Jose Silveira, chief engineer; Julio Miller, news director; Itzel

Vasquez, programming director; Cesar De Leon, production manager.

BOQUETE—Ch. 4. Transmitter 1 kw.

CERRU PUNTA—Ch. 4.

COLON—Ch. 12. Transmitter 1 kw.

EL VALLE—Ch. 12. Transmitter 6 kw.

HATO VOLCAN—Ch. 4.

LA PALMA—Ch. 5.

PANAMA CITY—Ch. 4. Transmitter 32 kw,

ERP 200 kw. TV tape recording facilities.

Started March 1960.

SANTIAGO—Ch. 4.

SONA—Ch. 7.

VOLCAN BARU—Ch. 12.

Hours of operation: 6:45 a.m.-1:00 a.m.,

Mon.-Fri.; 8:30 a.m.-1:00 a.m., Sat. & Sun.

Rates: Peak 30 sec., 445 (U.S. dollars).

Transmitters: One.

Repeaters: 9.

Satellite earth stations: Receive only, one in operation.

Telesora Nacional S.A., TVN-2, P.O. Box 6-3092, El Dorado, Republic of Panama. Tel. 36-2222. Fax: 36-2987. Cable: TEN-ASA.

Personnel: Herman J. Henriquez, managing director; Pedro A. Diaz A., general manager; Jimmy de la Guardia, vice president; Mariangela Arauz, sales manager; Felix Camargo O., comptroller; Luz Maria Noli, news director; Roberto Lau, chief programming; Heldi Henriquez, programming director; Rolando Guerra, technical director, engineering; Ricardo Paredes, sports director.

CERRO AZUL, PANAMA CITY—Ch. 2. Transmitter 20 kw, ERP 500 kw. Originates programs and has TV tape recording facilities. Started April 1962.

Hours of operation: 6:30 a.m.-12:00 midnight (EST).

Rates: Peak hour, 4,000; peak 30 sec., 200 (U.S. dollars).

Transmitters: 2.

Repeaters: 4.

Low power repeaters: 6.

Satellite earth stations: Receive only, 2 in operation.

Television Educativa Canal Once, TV 11, Estafeta Universitaria, Universidad de Panama, Panama. Tel. 69-3755/ 3848/ 3641/3516.

Personnel: Dionis Vega, director general; Ileana Golcher, deputy director general; Jose Luis Lasso de la Vega, chief engineer; Pedro Montanez, chief of continuity; Osvaldo Rodriguez, chief of operation; Rita de Dunkley, chief producer; Argelis M. de Jurado, administrator.

PANAMA CITY—Ch. 11. Transmitter 5 kw, ERP 92 kw. TV tape recording facilities. Started Jan. 22, 1978.

Hours of operation: 5 p.m.-10 p.m., Mon.-Fri.; 10 a.m.-5 p.m., Sat.

Transmitters: One.

Telemetro Canal 13, Medios Panamenos S.A., P.O. Box 8-116, Panama 8. Tel. 69-2122.

Personnel: Nicolas Gonzalez-Revilla, president; Bolivar Marquez, general manager; Leonardo Vargas, comptroller; Alejandro Carrasco, director, engineering.

PANAMA—Ch. 13. Transmitter 10 kw, ERP 316 kw. Started Oct. 13, 1981.

Hours of operation: 1:00 p.m.-12:30 a.m.

Rates: Peak one hour, 5,000; peak 30 sec., 250 (U.S. dollars).

Transmitters: 5.

Repeaters: 10.

Low power repeaters: 6.

Satellite earth stations: Receive only, 3 in operation.

Paraguay

(625-line standards, System N)
Color: PAL System

Sets in use: 300,000 black & white; 700,000 color

Networks: 2.

Direct broadcasting satellite: Planned.

Cable television service: 2 systems serving 2,000 subscribers.

Television Cerro Cora S.A., Av. Carlos A. Lopez 572, Asuncion, Paraguay. Tel. 84222/5. Telex: 370PY.

Personnel: Alcides Riveros, president; Jalil Safuan, executive director; Norberto Fabiani, commercial manager; Pedro B. Medina Alborno, production director.

ASUNCION—Ch. 9 (V-187.25, A-191.75). ERP 60 kw. TV tape recording facilities. Started Sept. 29, 1965.

Hours of operation: 11:30-00:30, daily; 08:00-00:30, Sat.-Sun.

Rates: Peak hour, 5,000; 30 sec., 300 (U.S. dollars).

Transmitters: 2.

Repeaters: One.

Low power repeaters: 3.

Satellite earth stations: Transmit/receive, one in operation; receive only, one in operation.

Teledifusora Paraguaya S.A., 8 Proy Lambare, Asuncion, Paraguay. Tel. 332823-6. Telex: 33503 PY. Fax: 310 399.

Personnel: Nestor Lopez Moreira, director.

ASUNCION—Ch. 13. ERP 300 kw.

Transmitters: 2.

Repeaters: 11.

Telesora Itapua S.A., Canal 7, Avda. Irarazabal & 25 de Mayo, Encarnacion, Paraguay. Tel. 071-4450, 071-4560.

Personnel: Jorge Mateo Granada, general manager; Hector Granada, chief, press; Nidia Navarro, controller; Aproniano Martinez, engineer.

ENCARNACION—Ch. 7 (V-175.25, A-179.75). ERP 50 kw. TV tape recording facilities. Started Nov. 3, 1976.

Hours of operation: 17:00-00:30, Mon.-Fri.; 08:00-00:30, Sat.-Sun.

Transmitters: One.

Note: Current information not available.

Telesora Del Este S.A., Area 5, Itaipu-Ciudad Pte. Stroessner-Alto Parana. Tel. 061-8859.

Personnel: Amancio Villaiba Vera, general manager; Oscar Escobar, press manager.

CIUDAD PRESIDENTE STROESSNER—Ch. 8. ERP 50 kw. TV tape recording facilities. Started Dec. 24, 1979.

Hours of operation: 17:00-00:00, daily; 08:00-00:30, Sat.-Sun.

Transmitters: 4.

Low power repeaters: 2.

Peru

(525-line standards, System M)
Color: NTSC System

Sets in use: 2,431,500

Programs: One.

Radio Continental TV S.A., Avenida Independencia No. 56, Box 856, Arequipa. Tel. 232020.

Personnel: J. Antonio Umberto Delgado, general manager; Jose Linares Bezold, program manager; Dante Simoni, chief engineer; Fernando Ruiz de Somocurcio, regional manager; Alejandro Umberto B., sales manager.

AREQUIPA—Ch. 6. Transmitter 8 kw. TV tape recording facilities.
Hours of operation: Average 17 hours daily.
Rates: Peak one hour, 2,110,640; peak 30 sec., 256,967 (Peruvian Sol).
Programs: One.
Transmitters: One.
Repeaters: 16.
Low power repeaters: 10.
Satellite earth stations: Planned.

Ministry of Education, OAD-TV, Ministerio de Educacion Publica Direccion de Cultura, Lima. Tel. 275737.
Personnel: R. Garrido M., director general; A. E. Mousalve, director, engineering.
LIMA—Ch. 7. Transmitter 100 w, ERP 150 w. Started Jan. 1958.
Programs: One.
Transmitters: One.
Note: Current information not available.

Compania Peruana de Radiodifusion S.A., OAX44-TV, Casilla 1192, Lima. Tel. 728985.
Personnel: Nicanor Gonzalez, managing director; Mauricio Arbula, general manager; Hernah Delago, deputy general manager; Carlos Sotelo, financial & administrative manager; Dante Capella, technical manager.
LIMA—Ch. 4. Transmitter 3 kw, ERP 6 kw. Started Dec. 1958.
Programs: 5.
Transmitters: One.
Repeaters: 72.
Rates: 30 sec., 500 (U.S. dollars).
Satellite earth stations: 2 in operation.

Panamericana Television S.A., Av. Arequipa 1110, Lima 1, Peru. Tel. 718920.
Personnel: Eduardo Bruce Montes de Oca, general manager; Miguel Villa Gutierrez, technical manager; Alfredo Marcilio, sales manager.
LIMA—OAY4A-TV, Ch. 5. Transmitter 60 kw, ERP 257 kw. TV tape recording facilities.
Rates: 1,015 (U.S. dollars).
Programs: One.
Transmitters: 12.
Repeaters: 80.
Note: Current information not available.

Philippines

(525-line standards, System M)
Color: NTSC System

Sets in use: 5,108,300 black & white; 2,800,000 color
Programs: 6; 5 private, one government.
Direct broadcasting satellite: Planned.
Cable television service: 4 systems in operation serving approximately 2,000 subscribers.

Intercontinental Broadcasting Corp., Capitol Hills, Diliman, Quezon City. Tel. 97-61-37, 97-65-65.
Personnel: Jose T. Jalandoni, general manager; Connie Lao, administrative director; Tex B. Panganiban, sales manager; Tony Lienes, production manager; Francisco Villanueva Jr., provincial network manager; Francisco Evangelista, merchandising manager; Pedro Seraspe, engineering manager; Eduardo Ranosa, news & public affairs manager; Honorio Gumangan, finance manager.
QUEZON CITY—Key station: Ch. 13. Transmitter 25 kw, ERP 851 kw. Started Feb. 1, 1975.
Hours of operation: 9:00-16:00 (GMT).
Rates: Peak 30 sec.: 7,500 (pesos).
Networks: One.
Transmitters: 8.

Low power repeaters: 25.

Republic Broadcasting System Inc., GMA Radio-Television Arts, EDSA, Diliman, Quezon City, Metro Manila, Philippines.
Personnel: Menardo R. Jimenez, president & chief executive officer; Antonio D. Seva, executive vice president & senior vice president, news & public affairs; Graciano P. Gozun, senior vice president, finance; Emilio S. Solidum, senior vice president, engineering; Roberto V. Barreiro, senior vice president, network operations; George G. Padolina, acting senior vice president, radio operations; Juan S. Cruz Jr., corporate treasurer.

QUEZON CITY—Ch. 7. Metro Manila, 50 kw, ERP 1000 kw. Tel. 99-50-41; 99-70-21 to 24. Telex: 63467 GMARTS PN. Fax: 63-2-8163042.

LUZON—Ch. 7. Metro Manila, Transmitter 50 kw; Ch. 7. Naga City, Transmitter 0.1 kw; Ch. 12. Legaspi, Transmitter 0.1 kw; Ch. 12. Palawan, Transmitter 0.1 kw; Ch. 13. Iriga, Transmitter 1 kw.

VISAYAS—Ch. 6. Iloilo City, Transmitter 1 kw; Ch. 10. Bacolod City, Transmitter 5 kw; Ch. 7. Cebu City, Transmitter 30 kw; Ch. 5. Roxas City, Transmitter 0.1 kw; Ch. 5. Dumaguete, Transmitter 0.1 kw; Ch. 4. Tacloban, Transmitter 5 kw.

MINDANAO—Ch. 12. Iligan City, Transmitter 0.1 kw; Ch. 7. Butuan City, Transmitter 0.1 kw; Ch. 12. Cagayan de Oro, Transmitter 1 kw; Ch. 7. Davao City, Transmitter 1 kw; Ch. 12. Cotabato City, Transmitter 0.25 kw; Ch. 3. Zamboanga City, Transmitter 1 kw; Ch. 5. DZAMIS City, Transmitter 0.1 kw; Ch. 5. Tagum, Transmitter 10 kw; Ch. 7. General Santos City, Transmitter 0.1 kw.
Rates: Peak hour, 47,950; 30 sec., 23,975 (pesos).

Networks: One.
Transmitters: One.
Repeaters: 18.
Low power repeaters: 15.
Satellite earth stations: Transmit/receive, one in operation; receive only, 25 in operation.

Radio Philippines Network Inc., Broadcast City, Capitol Hills, Diliman, Quezon City. Tel. 977661-66. Telex: 63886 KAYBEE PN. Three major networks. Color TV tape recording facilities. Satellite coordinating center.

Personnel: Paul T. Panares, president & general manager; Antonio Soriano, engineering manager; Frankie Abao Jr., news manager; Casey Francisco, asst. general manager, programming; Wilma Galvante, production manager; Eduardo G. Fernandez, asst. general manager, TV operations; Chilo C. Arceo, asst. general manager, TV sales; Rino M. Basilio, general manager, radio.

QUEZON CITY—Ch. 9. Transmitter 25 kw, ERP 851 kw.
Hours of operation: 9 a.m.-midnight.
Rates: Peak 30 sec., 14,500 (pesos).
Networks: One.
Transmitters: 7.
Low power translators: 20.

Maharlika Broadcasting System, MBS, Broadcast Plaza, Bohol Ave., Quezon City. Tel. 977667. Telex: 7404.
Transmitters: One.
Satellite earth stations: One in operation.

Catholic Welfare Organization, DYAF-TV, 2307 Pedro Gil, Santa Ana, Manila. Tel. 58-48-28.

Personnel: S. Manapol, general manager; Fr. Jose A. Rodrigalvarez, station manager; Jean C. Camarista, sales, traffic & pro-

CHARACTERISTICS OF TELEVISION STATIONS

(C.C.I.R. Report 308, Xth Plenary Assembly, Geneva, 1963)

System	No. of Knes	Ch. width MHz	Vision band-width MHz	Vision sound separation	Vestigial side-band	Vision modulation	Sound modulation
A	405	5	3	-3.5	0.75	Pos.	AM
B	625	7	5	+5.5	0.75	Neg.	FM
C	625	7	5	+5.5	0.75	Pos.	AM
D	625	8	6	+6.5	0.75	Neg.	FM
E	819	14	10	+11.15	2	Pos.	AM
F	819	7	5	+5.5	0.75	Pos.	AM
G	625	8	5	+5.5	0.75	Neg.	FM
H	625	8	5	+5.5	1.25	Neg.	FM
I	625	8	5.5	+6	1.25	Neg.	FM
K	625	8	6	+6.5	0.75	Neg.	FM
L	625	8	6	+6.5	1.25	Pos.	AM
M	525	6	4.2	+4.5	0.75	Neg.	FM
N	625	6	4.2	+4.5	0.75	Neg.	FM

Field frequency: System M, 60 cycles per second, all other systems 50 cycles per second.
Picture frequency: System M, 30 cycles per second, all other systems 25 cycles per second.
Line frequency: System A, 10.125 kHz, systems E and F, 20.475 kHz, system M, 15.75 kHz, all other systems, 15.625 kHz.

gram manager; Abraham Habaradas, chief engineer.
BACOLOD CITY—Ch. 10. Transmitter 5 kw. Started Oct. 4, 1974.
Rates: Peak one hour, 5000; spot 60 sec., 200; peak 30 sec., 72 (local); spot 60 sec., 3000; peak 30 sec., 7,800 (national) (pesos).
Transmitters: One.
Networks: 2.

Southern Broadcasting Network, 3881 E. Vallejo St., Santol Sta. Mesa, Metro Manila. Tel. 61-24-49; 60-94-56.

Personnel: Carmen B. Pacquing, president & general manager; Isabela B. Pacquing Jr., vice president, asst. general manager; Roman B. Pacquing Jr., vice president.

DAVAO CITY—DXSS-TV, Ch. 7. Pacquing & Sons Bldg., McArthur Hwy., Bangkal, Davao City, Philippines. Tel. 8733, 8142. Transmitter 10 kw, ERP 120 kw. Started Oct. 1975.

Hours of operation: 9 a.m.-midnight.
Rates: Peak hour, 15,000; 30 sec., 1,500 (pesos).
Transmitters: 2.

Zamboanga TV Corp., DYLL-TV, Pioneer 3 Zamboanga, Campaner St., Zamboanga City, 7801. Tel. 22-07. Manila sales office: Room 305, Margarita Bldg., J. P. Rizal Cor., Cardona St., Makati Metro Manila. Tel: 88-24-70.

Personnel: Armando A. Lopez, president & general manager; Felipe M. Rama Jr., vice president, sales & Manila manager; Max Enriquez Jr., station manager; Andy Navarro, chief engineer.

ZAMBOANGA CITY—Ch. 3. Transmitter 2.5 kw, ERP 3 kw. Started Sept. 1974. Affiliated with Republic Broadcasting System, GMA, Ch. 7, Manila.

Hours of operation: 11:00 a.m.-11:30 p.m.
Rates: Peak hour, 12,000; peak 30 sec., 420; 60 sec., 700; 30 sec., 350 (national prime time); 60 sec., 420; 30 sec., 210 (national non-prime); local rates: 60% of national rates (pesos).
Transmitters: One.

First United Broadcasting Corp., DXLA-TV, 787 Vito Cruz St., Metro Manila. Tel. 58-30-82.

Personnel: Clara L. Labregat, president; Vic R. Solis, management counsel; Erbie Fabjan, station supervisor.
ZAMBOANGA CITY—Ch. 9. Transmitter 1 kw. TV tape recording facilities. Started May 17, 1978.
Hours of operation: 11:30 a.m.-1:30 p.m.; 5:00 p.m.-12:30 a.m., Mon.-Fri. 9:00 a.m.-12:30 a.m., Sat.-Sun.
Transmitters: One.
Note: See also American Armed Forces stations.

Poland

(625-line standards, Systems D & K)
Color: SEGAM System (TVP1); PAL System (TVP2 & DBS)

Sets in use: 2,090,000 black & white; 8,910,000 color
Networks: 2.

Direct broadcasting satellite: One in operation (TV Polonia, on Entelsat II). Started March 31, 1993 to Europe from Iceland to Northern Africa, from Portugal to Russia and Kazakhstan. Broadcasts 17.5 hours daily.

Cable television service: Systems in operation serving approximately 2,640,000 subscribers across Poland.

Telewizja Polska S.A., TVP P-35, U1. J.P. Woronicza 17, 00-950, Warsaw, Poland. Tel. 47-85-01. Fax: 437408. Telex: 825331 rtv PL. Telewizja Polska S.A. operates two national programs, eleven regional stations and one satellite channel.

Personnel: Wieslaw Walendziak, chairman; Danuta Celinska-Begjier, programming director; Maciej Pawlicki, director, Ch. 1; Maciej Domanski, director, Ch. 2; Leszek Wasiuta, director, TV Polonia; Jacek Bochenek, director, TV news agency; Aleksandra Frykowska, director, educational TV.
Hours of operation: 19.5 hours daily (TVP1); 15.5 hours daily (TVP2).

GDANSK—Ch. 37. ERP 500 kw.
KATOWICE—Ch. 21 & Ch. 23. ERP 500 kw each.

KRAKOW—Ch. 23. ERP 500 kw.
LODZ—Ch. 13. ERP 10 kw.
LUBLIN—Ch. 2. ERP 5 kw. Ch. 36. ERP 500 kw.

International TV Directory

POZNAN—Ch. 27. ERP 500 kw. Ch. 29. ERP 1000 kw.
SZCZECIN—Ch. 30. ERP 500 kw.
WARSZAWA—Ch. 11. ERP 60 kw.
WROCLAW—Ch. 25. ERP 1000 kw. Ch. 30. ERP 500 kw.
Transmitters: 45.
Repeaters: 36.
Low Power Repeaters: 194.
Satellite earth stations: In operation.

Portugal

(625-line standards, Systems B & G)
Color: PAL System

Sets in use: 1,719,460.

Programs: 2.

Direct broadcasting satellite: One in operation. Started June 10, 1991 to Europe, Africa & part of Asia.

Radiotelevisao Portuguesa E. P., Av. 5 de Outubro 197, 1094 Lisboa Codex. Tel. 7931-774, 763-141. Mailing address: Apartado 2934, Lisboa. Cable: TELVISA LISBOA. Fax: 7931758. Telex: 14527 (external relations & general matters); 12102 CTP (technical matters); 12858 (news). General Management, Direction of Programs & External Relations Division: Av. 5 de Outubro 197, 1094 Lisboa Codex.

Personnel: Dr. A. Victor Coelho, chairman; Dr. A. Costa Freitas, vice president; Dr. J. L. Alves da Cunha, Dr. F. Rocha & Dr. F. Veloso, board members; J. E. Moniz, director, programming & news; Ismael Augusto, technical director; A. Cerqueira, director of emission; Jose Eduardo Moniz, secretary general; V. E. Teves, director, external relations; Maria Manuela Furtado, director, international relations.

Radiotelevisao Comercial, RTC, 17 Av. Fontes Pereira de Mello, Lisbon, holds exclusive contract for commercial TV advertising on RTP.

BORNES—First program, Ch. 7. ERP 5 kw. Started Nov. 1977; Second program, Ch. 25. ERP 10 kw. Started Jan. 1983.

FOIA—First program, Ch. 8. ERP 2 kw. Started Feb. 1982; Second program, Ch. 47. ERP 10 kw. Started Feb. 1982.

GARDUNHA—First program, Ch. 8. ERP 1 kw. Started Nov. 1989; Second program, Ch. 34. ERP 2 kw. Started Nov. 1989.

LEIRANCO—First program, Ch. 8. ERP 2 kw. Started July 1989; Second program, Ch. 34. ERP 5 kw. Started July 1989.

LISBON—First program, Ch. 7. ERP 10 kw. Started Nov. 1957; Second program, Ch. 25. ERP 10 kw. Started Dec. 1968.

LOUSA—First program, Ch. 3. ERP 12 kw. Started Nov. 1957; Second program, Ch. 26. ERP 20 kw. Started April 1971.

MARAO—First program, Ch. 6. ERP 5 kw. Started July 1988; Second program, Ch. 35. ERP 10 kw. Started July 1988.

MAROFA—First program, Ch. 5. ERP 2 kw. Started Jan. 1983; Second program, Ch. 48. ERP 10 kw. Started Jan. 1983.

MENDRO—First program, Ch. 5. ERP 5 kw. Started Dec. 1965; Second program, Ch. 27. ERP 20 kw. Started Jan. 1972.

MONTEJUNTO—First program, Ch. 6. ERP 5 kw. Started Nov. 1970; Second program, Ch. 46. ERP 10 kw. Started Nov. 1970.

MOSTEIRO—First program, Ch. 24. ERP 1 kw. Started Nov. 1988; Second program, Ch. 21. ERP 1 kw. Started Nov. 1988.

MURO—First program, Ch. 2. ERP 10 kw. Started Dec. 1966; Second program, Ch. 27. ERP 10 kw each. Started April 1971.

PALMELA—First program, Ch. 22. ERP 2 kw. Started Nov. 1987; Second program, Ch. 32. ERP 2 kw. Started Nov. 1987.

PORTO—First program, Ch. 9. ERP 10 kw. Started Dec. 1957; Second program, Ch. 41. ERP 10 kw. Started July 1970.

SAN MIGUEL—First program, Ch. 6. ERP 2 kw. Started April 1982; Second program, Ch. 31. ERP 10 kw. Started June 1982.

S. MACARIO—First program, Ch. 47. ERP 2 kw. Started April 1987; Second program, Ch. 50. ERP 2 kw. Started April 1987.

VALENCA—First program, Ch. 7. ERP 1 kw. Started Oct. 1988; Second program, Ch. 46. ERP 2 kw. Started Oct. 1988.

Hours of operation: First Program 09:00-24:00, daily. Second Program 09:00-24:00, daily. Teletext news 09:00-24:00, daily.

Rates: Peak 60 sec., 2,235,000; 30 sec., 1,565,000; 15 sec., 1,207,000. Azores & Madeira: Peak 60 sec. 105,000, 30 sec. 74,000 (escudos).

Programs: 2.

Transmitters: 35.

Repeaters: 9.

Low power repeaters: 71.

Satellite earth stations: Transmit/receive, 4 in operation (3 Intelsat, 1 Eutelsat); receive only, 5 in operation (3 Intelsat, 2 Eutelsat).

Qatar

(625-line standards, Systems B & G)
Color: PAL System

Sets in use: 50,000 black & white; 260,000 color

Programs: 2.

Qatar Television & Broadcasting Service, Ministry of Information & Culture: P.O. Box 1836, Doha, Qatar. Tel. 831444; 831448 (Undersecretary, Ministry of Information); 831434 (Director of Administration). Telex 4229 INFOR DH. Fax: 832288; 831518. Qatar Television: P.O. Box 1944, Ooha, Qatar. Tel. 894444; 864575 (Director of TV); 864518 (Director of Engineering). Telex: 4040 TEEVEE DH. Fax: 0974-864511. Qatar Broadcasting Service: P.O. Box 1414, Doha, Qatar. Tel. 864575 (Director of Television); 894215 (Head of Engineering). Telex: 4597 QRADIO DH. Fax: 894202.

Personnel: H. E. Hamad Abdul Aziz Al-Kuwari, Minister of Information & Culture; Mana Al-Hajiri, Undersecretary, Ministry of Information; Abdul Latif Al-Kuwari, director, administration & finance; Abdul Rahman Saif Al-Madhadi, assistant undersecretary, radio & television; Saad Mohammed Al-Rumaili, director, TV; Mubarak Jeham Al-Kuwari, director, radio; Hussain Abdullah Jaffar, director of engineering, TV & radio; Abdullah Al-Haj, director of news, TV & radio; Abdul Wahab Al-Mutawa, assistant director, TV.

DOHA—Ch. 9 (V-203.25, A-208.75). Transmitter 2 x 5 kw, ERP 200 kw. Ch. 37. Transmitter 2 x 20 kw, ERP 695 kw.

JAMILIYA—Ch. 11 (V-217.25, A-222.75). Transmitter 2 x 5 kw, ERP 600 kw. Ch. 49 (V-695.25, A-700.75). Transmitter 2 x 20 kw, ERP 1170 kw. Ch. 52 (V-719.25, A-724.75). Transmitter 2 x 20 kw, ERP 1170 kw. TV tape recording facilities. Started Aug. 1970.

Hours of operation: 3 p.m.-midnight, Sat.-Thurs.; 9 a.m.-midnight, Fri.

Rates: Peak 30 sec., 1,750 (riyals).

Transmitters: 5.

Repeaters: 10.

Low power repeaters: 5.

Satellite earth stations: Transmit/receive, 3 in operation; receive only 3 in operation.

Reunion

(625-line standards, System K)
Color: SECAM System

Sets in use: 73,900

Networks: 2.

RFO, BP 309, 97309, St. Denis de la Reunion. Tel. 213-456.

Personnel: Jean-Pierre Lannes, manager.

ST. DENIS DE LA REUNION—Ch. 22. Transmitter 25 w. Network 1 started Dec. 1964. Network 2 started 1983.

Transmitters: Network 1, 5; Network 2, 2.

Repeaters: Network 1, 14.

Romania

(625-line standards, Systems D & K)
Color: PAL System

Sets in use: 3,500,000 black & white;

500,000 color

Networks: 2.

Radioteleviziunea Romana, Calea Dorobantilor 191, P.O. Box 63-1200, 71281 Bucharest, Romania. Tel. 633-47-10; 679-32-90. Telex: 11251. Fax: 3129800/6330157.

Personnel: Paul Everac, general manager; Nicolae Stanciu, deputy general manager; Dionisie Sincan, deputy general manager; Stefan Dragan, secretary general; Violeta Odean, director, international relations; Grigore Sandulescu, commercial director.

Hours of operation: Program 1: 14:00-24:00, Mon.; 7:00-24:00, Tues.-Fri.; 9:00-1:00 a.m., Sat.; 8:30-1:00 a.m., Sun. Program 2: 14:00-23:00, daily.

Rates: 60 sec., 320, 8:00-15:00, Mon.-Fri.; 60 sec., 480, 8:00-15:00, Sat.-Sun. (U.S. dollars).

Transmitters: Program 1, 41; Program 2, 7.

Repeaters: 18.

Low power repeaters: Program 1, 388.

Satellite earth stations: Transmit/receive, 2 in operation (Intelsat); one in operation (Eutelsat).

Russian Federation

(625-line standards, System O)
Color: SECAM System

Sets in use: N.A.

Networks: 4.

Radiotelevidenie Ostankino, Pyatnitskaya 25, 113326 Moscow. Tel. 2157238. Fax: 2151324.

Personnel: Alexander Yakovlev, chairman; Eduard Sagalaev, director general TV; Georgy Zaroubian, director, foreign relations; Valentin Khlebnikov, technical director.

Ostankino has two programs. Both are distributed nationally and to other former U.S.S.R. republics on a time-shifted basis.

Satellite earth stations: In operation.

Rossiiskoe Teleradio, 5-ia ul. Yamskogo polya 19/21, 125124 Moscow. Tel. 2500511. Fax: 2131054.

Personnel: O.M. Poptsov, president; Anatoli G. Lyosenko, director general; Sergei V. Erofeev, head, international relations; S.D. Bunevitch, technical director.

Rossiiskoe is distributed nationally and to other former U.S.S.R. republics on a time-shifted basis.

Satellite earth stations: In operation.

St. Kitts & Nevis

(525-line standards, System M)
Color: NTSC System

Sets in use: 2,400 black & white; 3,500 color

Networks: One.

Cable television service: One system in operation serving 1,500 subscribers.

ZIZ Television, Springfield, P.O. Box 331, Basseterre, St. Kitts, West Indies. Tel. 2621.

Personnel: Goldwin O. Caines, general manager; Francis Haynes, sales manager; Vincent A. F. Grey, chief engineer.

BASSETTERRE—Ch. 5. Transmitter 5 kw, ERP 20 kw. TV tape recording facilities. Started Dec. 1972.

Hours of operation: 4:00 p.m.-12:30 a.m., daily.

Rates: Peak hour, 200; peak 30 sec., 100 (U.S. dollars).

Transmitters: One.

Low power repeaters: 3 in operation at Bayford's, Otley's & Nevis.

St. Pierre & Miquelon

(625-line standards, System K)
Color: SECAM System

Sets in use: 1,000 black & white; 5,000 color

Networks: 2.

RFO, BP 4227-97500, St. Pierre. Tel. 508 41.38.24.

Personnel: Edem Joseph, regional director; Beugin Daniel, technical director.

CAP A L'AIGLE—Ch. 4. Transmitter 100 w. Ch. 31. Transmitter 500 w.

SAINT PIERRE, PHARE de GALANTRY—Ch. 39. Transmitter 5 w. Ch. 45. Transmitter 10 w.

SAINT PIERRE, VILLE—Ch. 8. Transmitter 50 w. Started April 1967. Ch. 55. Transmitter 100 w. Started Nov. 1985.

MIQUELON, POINTE du CHEVAL—Ch. 6. Transmitter 100 w. Ch. 56. Transmitter 200 w.

Transmitters: 2.

Low power repeaters: 6.

Satellite earth stations: Transmit/receive, one in operation.

St. Vincent & The Grenadines

(525-line standards, System M)
Color: NTSC System

Sets in use: 25,000

Programs: One.

St. Vincent & The Grenadines Broadcasting Corp. Ltd., SVG-TV, Dorsetshire Hill, P.O. Box 617, St. Vincent, West Indies. Tel. 809-456-1078. Fax: 809-456-1015.

ST. VINCENT—Ch. 9. ERP 2 kw.

Personnel: R. P. MacLeish, managing technical director; Richard MacLeish, program director; Elson Crick, news director.

Rates: Peak one hour, 450.00; peak 30 sec., 45.00 (East Caribbean dollars).

Transmitters: One.

Repeaters: 7.

Samoa (American)

(525-line standards, System M)
Color: NTSC System

Sets in use: 1,000 black & white; 6,000 color

Programs: 5.

Office of Public Information, Govt. of American Samoa, Pago Pago, American Samoa 96799. Tel. 633-4191.

Personnel: Vacita Savali, general manager; Nancy Satele, program manager; Penl Faiatutusi, production manager & news director; Tom Norman, chief engineer.

PAGO PAGO—KVZK-2 (Ch. 2), KVZK-4 (Ch. 4), KVZK-5 (Ch. 5), ERP 60 kw. Programming affiliates: ABC, CBS, CNN, NBC, PBS. AFRTS TV tape recording facilities. Started Sept. 1964.

Hours of operation: Ch. 2, 6:00 a.m.-midnight; Ch. 4, 3:00 p.m.-midnight. Transmitters: 3.

Low power repeaters: 5.

Satellite earth stations: Receive only, 2 in operation.

Saudi Arabia

(625-line standards, System B)
Color: SECAM & PAL Systems

Sets in use: 95,000 black & white; 3,700,000 color

Networks: Two.

Saudi Arabian Television, Ministry of Information, P.O. Box 570, Riyadh 11421, Saudi Arabia. Tel. 4014440. Telex: 201030 SAUD TV SJ. Fax: 4033026.

Personnel: Dr. Mohammad Al Najal, assistant deputy minister, TV affairs; Murad Turkistany, director general, productions & programs; Mohammad Hamza Alaway, director general, technical affairs.

Transmitters: Two.

Hours of operation: 2:00 p.m.-11:30 p.m., Sat.-Wed.; 7:00 a.m.-11:30 p.m., Thurs.-Fri., First Program; 2:00 p.m.-11:30 p.m., Thurs.-Fri., Second Program.

Aramco TV, Arabian American Oil Co., Box 5000, Dhahran, Saudi Arabia. Tel. 2015. DHAHRAN—Ch. E-3. Transmitter 6 kw, ERP 12 kw. TV tape recording facilities. Started Sept. 1957. Since 1970, English language film-chain & tape operation.

Television stations with production studios: 6.

Transmitters: 73.

Low power repeaters: 13.

Senegal

(625-line standards, System K)
Color: SECAM System

Sets in use: 40,000 black & white; 10,000 color

Programs: One.

Office de Radiodiffusion Television du Senegal, ORTS, Triangle Sud, Rue 22x, Avenue El Hadj Malick SY, B.P. 1765, Dakar. Tel. 237286. Fax: 223490.

Personnel: Guila Thiam, director general; Babacar Diagne, director, TV; Mohamed Faye, chief, International relations.

DAKAR—Ch. 7 (V-199.25, A-205.75). ERP 50 w. Started Feb. 1965. TV tape recording facilities.

Rates: Peak 30 sec., 225,000 (Communaute Financiere Africaine).

Transmitters: 2.

Low power repeaters: One.

Seychelles

(625-line standards, System B)
Color: PAL System

Sets in use: 14,000 color

Networks: One, non-commercial.

Seychelles Broadcasting Corporation, Box 321, Hermitage, Victoria. Tel. 224161. Fax: 225641. Telex: 2315.

Personnel: Ibrahim Afif, managing director; Fauzia Rose, director, administration & personnel; Lyndon Silver, director, finance & corporate strategy; Patrick Mathiot, producer, adviser & trainer; Jude Rene, chief engineer; Jean-Claude Matombe, program manager, television; Ann-Mary Collet, head of marketing; Ralph Lablache, head of TV production; Marie-Claire Elizabeth, chief editor, TV news; Marguerite Hermitte, program manager, radio; Robert Georges, chief editor, radio news.

ANSE FAURE—Ch. 9. ERP 0.4 kw.

ANSE SOLEIL—Ch. 8. ERP 0.4 kw.

DANZIL—Ch. 10. ERP 0.4 kw.

LA MISERE—Ch. 5. ERP 1 kw.

LES CANNELLES—Ch. 11. ERP 0.4 kw.

MAHE—Ch. 50. Transmitter 2 x 500 w.

ST. LOUIS—Ch. 7. ERP 6 kw.

Rates: 30 sec., 500 (Seychelles rupees).

Transmitters: 2.

Low power repeaters: 9.

Satellite earth stations: Receive only, 2 in operation.

Sierra Leone

(625-line standards, System B)
Color: PAL System

Sets in use: 200,000 black & white; 10,000 color

Networks: One.

Sierra Leone Broadcasting Service, Private Mail Bag, Freetown, Sierra Leone. Tel. 40403, 40402.

Personnel: M. J. Tunis, director general; J. D. A. Campbell, director, program services; A. C. Ellis, director, engineering services; F. D. Greene, chief engineer, projects & development; B. A. Davies, acting controller of production services; F. B. Bundura, acting controller of engineering services; J. B. Shanu-Wilson, acting controller of film unit; Sama Lengor, acting head of programs.

U.S. Representative: Pan American Broadcasting Co.

FREETOWN (Now England)—Ch. E-2 (V-48.25, A-53.75). Transmitter 100 w, ERP 1 kw. Started April 1963.

FREETOWN (New England)—Ch. E-7 (V-189.25, A-194.75). Transmitter 10 kw, ERP 126 kw. Started Feb. 22, 1978.

Hours of operation: 17:45-23:30 (GMT). Rates: Spot 60 sec., 500.00; peak 30 sec., 250.00 (leones).

Transmitters: 2.

Singapore

(625-line standards, System B)
Color: PAL System

Sets in use: 2,200 black & white; 602,000 color

Programs: 3.

Singapore Broadcasting Corporation, Statutory Board: Caldecott Hill, Andrew Rd., Singapore 1129. Postal address: Farrer Rd., P.O. Box 60, Singapore 9128. Tel. 2560401; Fax: 253 8808. Telex: RS 39265 SBCGEN.

Personnel: Cheong Choong Kong, chairman; Goh Kim Leong, deputy chairman; Moses Lee Kim Poo, general manager; Lim Eng Hal, assistant general manager, engineering services; Param Ajeet Singh Bal, assistant general manager, administration; Lee Cheok Yew, assistant general

manager, entertainment productions; Chandra Mohan, director, current affairs; Anthony Chia, director, news; Lam Lyc-how, director, engineering; Michael Loke, director, human resources; Loong May Lin, director, entertainment productions 8; Kenneth Llang, director, entertainment productions 5; Raymond Quek Hlong How, director, finance & administration; Sandra Buenaventura, director, acquisition & programming; Andrew Cheng, director, production services; Anthony Chia, director, corporate development; Sim Choon Hin, director, property development & management; Kung Lung, director, Chinese drama; Paul Seow, head, training; Lim Heng Tow, manager, international & community relations.

SINGAPORE—Ch. E-5 (Singapore I), Ch. E-8 (Singapore II) & Ch. E-12 (Singapore III). Ch. E-5 & E-8 transmitters 25 kw, ERP 120 kw. Ch. E-12 transmitter 20 kw, ERP 120 kw. Started 1963. TV tape recording facilities. Programs are transmitted in 4 languages—English, Chinese (Mandarin), Malay & Tamil. The majority of SBC produced programs are subtitled in English. Selected acquired programs are subtitled in any of the 4 official languages.

Hours of operation: Ch. 5, 06:00-01:00, Sun.-Thu.; 06:00-02:00, Fri.-Sat.; Ch. 8, 12:00-00:30, Mon.-Fri.; 09:00-02:00, Sat.; 08:00-00:30, Sun.; Ch. 12, 18:00-00:30, Mon.-Fri.; 14:00-00:30, Sat.; 09:00-00:30, Sun.; ETV, 09:00-11:00 & 14:00-16:00, Mon.-Tues.

Rates: Peak hour, Ch. 5., 2,000 to 4,500; Ch. 8., 2,500 to 6,000; Ch. 12., 300 to 1,500 (Singapore dollars).

Transmitters: 6.

Satellite earth stations: Transmit/receive, 4 in operation; receive only, 4 in operation.

Slovakia

(Systems B (PAL) & D (SECAM))
Color: PAL & SECAM Systems

Slovenska Televizia, Mlynska Dolina, 84545 Bratislava. Tel. 724800. Fax: 729440.

Personnel: Ivan Stradtraker, director general; Rudolf Simko, director, technical services; Miklas Gaval, head, international relations.

Networks: Two.

Slovenia

(625-line standards, systems B & G)
Color: PAL System

Radio-Television Slovenia, Kolodvorska 2-4, 60111 Ljubljana. Tel. 1311333. Fax: 1335079. Telex: 32283.

Personnel: Zarko Petan, director general; Janez Cadez, general manager, TV; Janez Lombergar, program director, TV; Andrej Rot, program director, radio; Boris Bergant, international relations.

Originates local programs and has tape facilities. Started on experimental basis Oct. 11, 1958.

Networks: One.

Transmitters: 11.

Low power repeaters: 259.

Somalia Democratic

Republic
(System B)

Color: PAL System

Ministry of Information & National Guidance, P.O. Box 1748, Mogadishu.

Personnel: Ahmed Ali Askar, director, TV project; Mohamed Abdi Hassan, engineer. MOGADISHU—Plans two transmitters, 100 w & 500 w.

South Africa

(625-line standards, System I)
Color: PAL System

Sets in use: 1,000,000 black & white; 5,000,000 color

Networks: 3.

South African Broadcasting Corp., Private Bag XI, Auckland Park, Johannesburg 2006, South Africa. Tel. 714-9111; 714-3741. Fax: 714-3106; 714-5055.

Personnel: Dr. Ivy Matsepe-Casaburri, chairman of the board; W. J. J. Harmza, group chief executive; N. Smuts, chief executive, signal distribution; Q. B. Green, chief executive, TV; G. Reddy, chief executive, radio.

Hours of operation: TV1, 24 hours daily; CCV-TV, 24 hours daily. NN-TV, 18 hours daily. Offers three television services in seven languages. All programming originates in Johannesburg.

Rates: Peak 30 sec., 48,300 (rand).

Transmitters: TV1, 148; CCV-TV, 94; NN-TV, 37.

Satellite earth stations: Transmit/receive, one in operation; receive only, 27 in operation.

Spain

(625-line standards, Systems B & G)
Color: PAL System

Sets in use: 5,400,000 black & white; 9,800,000 color

Networks: 5; 2 government; 3 regional independents.

Radiotelevision Espanola (RTVE), Edificio UM, Prado del Rey, E-28223 Madrid. Tel. 5815404. Fax: 5815412.

Personnel: Jordi Garcia Candau, director general; Humberto Rios Rodriguez, manager; Sergio Gil Trullen, director, international relations.

Production centers: Prado del Rey, Madrid; Sant Cugat & Hospitalet, Barcelona; Las Palmas, Canary Islands.

Regional centers: Bilbao, Valencia, Sevilla, Santiago, Oviedo, Pamplona, Tenerife, Zaragoza, Murcia, Palma de Mallorca, Toledo, Santander, Logrono, Baleares & Valladolid.

Television Espanola (TVE), Torrespana, O'Donnell 77, E-28007 Madrid. Tel. 346 8000. Fax: 346 9801.

Personnel: Ramon Colon, director; Francisco Baquedano Moreno, director, engineering; Maria Antonia Iglesias, director, information.

Transmitters: 103.

Low power repeaters: 1,123.

Sri Lanka

(625-line standards, System B)
Color: PAL System

Sets in use: 510,000 black & white; 340,000 color

Programs: 2.

Sri Lanka Rupavahini Corp., P.O. Box 2204, Independence Square, Colombo 7. Tel.

International TV Directory

501050-55. Telex: 22148 SLTV CE. Cable: RUPAVAHINI.

Personnel: Tissa Kariyawasam, chairman; Asoka Malimage, director general; A. M. Ubaidulla, deputy director general, administration; P. Samaranyake, deputy director general, commercial; Upali Arambawela, deputy director general, engineering; Piyadasa Ratnasinghe, deputy director general, general programs; A. Senadheera, deputy director general, educational programs; Wimal Perera, deputy director general, production services; G. N. W. Dissanayake, deputy director general & finance manager.

PIDURUTALAGALA—Ch. 5. ERP 200 kw. Rates: Peak hour, 21,778; peak 30 sec., 16,100 (rupees).

Transmitters: 1.

Repeaters: 1.

Low power repeaters: 3.

Satellite earth stations: Transmit/receive, one in operation.

Independent Television Network Ltd., P.O. Box 574, Colombo 7. Tel. 597491.

Personnel: D. T. L. Guruge, competent authority; Asoka Malimage, general manager; Ananda Wettasinghe, director, engineering; G. A. Wickremasinghe, director, administration.

COLOMBO—Ch. E-12. ERP 10 kw.

DENIYAYA—Ch. E-9. ERP 10 kw.

Rates: Peak one hour, 9,600; peak 30 sec., 2,140 (rupees).

Transmitters: 3 in operation; one planned.

Repeaters: One.

Satellite earth stations: Receive only, one in operation.

Sudan

(625-line standards, System B)
Color: PAL System

Sets in use: 135,000

Networks: One, government.

Sudan Television Service, P.O. Box 1094, Omdurman, Sudan Democratic Republic. Tel. 52100; 53538.

Personnel: Dr. Ahmed El Zien Sogahyoon, director general; H. A. Rahman, technical director; A. A. Abbas, director, public relations; M. Tahir, program director.

OMDURMAN—Ch. E-5 (V-175.25, A-180.75). Transmitter 600 w, ERP 2.4 kw. Started Nov. 1963.

Hours of operation: 6:30-11:30 p.m., daily.

Transmitters: One.

WAD MEDANI—Gazira TV Station, Ch. E-7 (V-189.25, A-194.75). Transmitter 10 kw, ERP 100 kw. Originates local programs. TV tape recording facilities.

Transmitters: One.

Note: Current information not available.

Surinam

(525-line standards, System M)
Color: NTSC System

Sets in use: 10,000 black & white; 30,000 color

Networks: Two.

Surinaamse Televisie Stichting, STVS, Cultuurtuinlaan, P.O. Box 535, Paramaribo. Tel. 73100; 73021; 73032.

Personnel: F. J. Pengel, director general; L. Fung Loy, sales manager; H. Kioe A Sen, production manager; S. Akkal, chief engineer.

PARAMARIBO—Ch. 8. Transmitter 1 kw, ERP 12.5 kw. TV tape recording facilities. Started Oct. 20, 1965.

Hours of operation: 18:00-23:00, Mon.-Fri.; 11:00-23:00, Sat.-Sun.

Rates (peak): Spot 60 sec., 155; 45 sec., 130; 30 sec., 110; 20 sec., 95; 10 sec., 75. Program hour, 600; 30 min., 450; 15 min., 250 (Surinam guilders).

Transmitters: 3.

Low power repeaters: 7.

Satellite earth stations: Receive only, one in operation.

Swaziland

(625-line standards, Systems B & G)
Color: PAL System

Sets in use: 3,469 black & white; 17,500 color

Networks: One, commercial.

Swaziland Television Broadcasting Corp., P.O. Box A146, Hospital Hill, Mbabane. Tel. 43036/7. Telex: 2138 WD.

Personnel: Dan S. Dlamini, managing director; Lucas Gumedze, assistant manager, engineering; Henry Malaza, administration manager.

MBABANE—Ch. 39. ERP 500 w. TV tape recording facilities. Started Oct. 20, 1965.

Rates: Peak One hour, 3,600; 30 sec., 680 (liangeni).

Transmitters: 3.

Low power repeaters: 4.

Sweden

(625-line standards, Systems B & G)
Color: PAL System

Sets in use: 500,000 black & white; 5,500,000 color

Programs: 3.

Direct broadcasting satellite: One in operation. Started April 1989.

Cable television service: 470 systems in operation, serving 1,900,000 households as of Jan. 1992.

Sveriges Television AB (Swedish Television Co.), Oxenstiernsgatan 26-34, S-105 10 Stockholm. Tel. 46/8784 00 00. Telex: 10000 SRCENT S. Fax: 46/8784 15 00.

Personnel: Anna-Greta Leijon, chairman; Sam Nilsson, managing director; Ingvar Bengtsson, director, programs, SVT 1; Hans Bonnevier, director, programs, SVT 2; Sven-Olof Ekholm, director, engineering; Kjell Kullberg, director, corporate planning; Britt-Marie Blanck, head of legal department; Jan-Olof Gunder, head of information department; Jan Axelsson, head of news & current affairs, SVT 2; Bo Gentzel, head of TV sports; Ake Kallqvist, head of SVT International; Cecilia Hallgren-Jarborg, head of international relations.

U.S. Representative: Elisabeth Johansson, director, Swedish Broadcasting Co., 12 W. 37th St., 7th Floor, New York, NY 10018-7404. Tel. 212-643-8855. Fax: 212-594-6413.

Ownership: From January 1994, a foundation owning shares of SVT.

Hours of operation: SVT 1: 14:00 p.m.-1:00 a.m., daily; SVT 2: 6:00 a.m.-1:00 a.m., daily.

TV tape recording facilities in Stockholm, Malmo, Goteborg, Vaxjo, Norrkoping, Falun, Orebro, Karlstad, Sundsvall, Umea & Lulea. **Satellite earth stations:** In operation.

Teracom (Svensk Rundradio) P.O. Box 17666, S-11892 Stockholm. Tel. 46/8/6712000. Has the responsibility for the transmission of

the channels of Sveriges Television & Nordisk TV.

Swedish Educational Broadcasting Co., Sveriges Utbildningsradio AB, S-115 80 Stockholm. Tel. 784 00 00 & 784 64 00.

Personnel: Kjell Mattsson, chairman; Lars Hansson, managing director; Rolf Svensson, head of schools; Sten-Ake Pettersson, head of adult education; Frederic Felsler, head of international relations; Rolf Hornel, head of foreign languages; Hakan Oster, head of engineering.

Hours of operation: 9:00-13:00 approx., Mon.-Fri.; Networks 1 & 2: Sat.-Sun. at variable hours; weekdays at certain evening hours.

Networks: 2, non-commercial.

Transmitters: 111.

Low power repeaters: 926.

Satellite earth stations: Transmit/receive, 2 in operation; receive only, 2 in operation.

TV4, Nordisk Television AB, Storangsbroen 10, 115 79 Stockholm.

Personnel: Bjorn Nordstrand, managing director.

Transmitters: 54.

Low power repeaters: 22.

Switzerland

(625-line standards, Systems B & G)
Color: PAL System

Sets in use: 2,566,163

Programs: 4.

Cable television pay TV service: 2 systems in operation serving 2,100,000 subscribers.

Swiss Broadcasting Corp., Giacometti-strasse 3, CH-3000 Beme 15, Switzerland. Tel. 031-350-91-11.

The SBC is a private, non-profit company organized as an association. Studios at Zurich, Geneva & Lugano produce programs in German, French & Italian & regular broadcasts in Romanch. Under terms of the Govt. license SBC directs program services (radio & television) & PTT is responsible for transmission operations. Annual license fees: 243.60 (Swiss francs). Spot advertisements accepted 8% daily.

Personnel: Antonio Riva, director general; Beat Durrer, secretary general; Oswald Sligg, press officer; Heinz Schollenberger, CNS national coordination & services.

TV program service, German: Schweizer Fernseh DRS, Fernsehstrasse 1-4, P.O. Box CH-8052 Zurich. Tel. 01 305 66 11. Fax: 01 305 56 60. Peter Schellenberg, TV director.

Rates: Peak 30 sec., 860-32,250 (Swiss francs).

TV program service, French: Television suisse romande, Quai Ernest Ansermet 20, P.O. Box CH-1211 Geneve 8. Tel. 022 708 99 11. Fax: 022 781 1908. Guillaume Cheneviere, TV director.

Rates: Peak 30 sec., 970-11,120 (Swiss francs).

TV program service, Italian: Radiotelevisione svizzera di lingua italiana, Casella Postale, CH-6903 Lugano. Tel. 091 58 51 11. Fax: 091 58 91 50. Marco Blaser, radio-TV director. Studio Televisione, Casella Postale, CH-6949 Comano. Dino Balestra, TV program director.

Rates: Peak 30 sec., 100-1,870 (Swiss francs).

Color test programs began April 1967, regular color programming Oct. 1, 1968.

The Swiss TV network is comprised of 1493 transmitters & boosters; 1st channel, 504; 2nd channel, 465; 3rd channel, 459; 4th channel, 65.

Programs: German, French, Italian & Romanch.

Transmitters: 133.

Low power repeaters: 1,493.

Satellite earth stations: Transmit/receive, 4 in operation; receive only, 4 in operation.

Syria

(625-line standards, System B)
Color: SECAM System

Sets in use: 300,000 black & white; 1,200,000 color

Networks: 2.

Syrian Arab Television, STV, General Directorate of Radio & TV, Omayad Square, Damascus. Tel. 720 700 through 720 709.

Personnel: Abdul Nabi Hijazi, general director; Muhammad Zeln, director, engineering; Ali Abdul Kareem, director, TV; Saifwan Ganem, director, radio; Haidar Yazli, director, public relations; Burhan Samaan, director, administration & finance.

Advertising is contracted through the Arab Advertising Organization, 28 Moutanabbi St., P.O. Box 2842, Damascus. Tel. 225219. Cable: ARADOR.

Hours of operation: 16:00-24:00, daily; 9:00-11:00, 16:00-24:00, Fri.

Rates: Spot 60 sec., 2700; 45 sec., 2050; 20 sec., 1025; 15 sec., 825 (Syrian Pounds); 30 sec., 920 (U.S. dollars).

Transmitters: 34.

Low power repeaters: 30.

Satellite earth stations: Transmit/receive, 3 in operation.

Tajikistan

(Systems D & K)
Color: SECAM System

Tajik Television, Behzod Kuca 7, 734013 Dushanabe, Tajikistan.

Personnel: M. Mirrahimor, head, TV.

Tanzania

(625-line standards, System I)
Color: PAL System

Sets in use: 14,000 black & white; 40,000 color

Networks: One.

S.M.Z. Department of Television, TVZ, Karume House, P.O. Box 314, Zanzibar, Tanzania. Tel. 32816/32817 & 32753. Telex: 57200 TVZ TZ. Cable: TEVIZED.

Personnel: Juma A. Simba, director; Hassan Mitawi, assistant director; Jaffar S. Kasimigo, program manager; Abdulhamed Dau, production manager; George Majaliwa, chief engineer; Ali Muhsin, assistant chief engineer; Rashid Suluhu, chief news editor; Juma Masoud, office superintendent.

ZANZIBAR—Ch. E-21. Transmitter 10 kw, 95.1 kw ERP.

PEMBA—Ch. E-9. Transmitter 5 kw, ERP 40 kw. TV tape recording, facilities. Started Jan. 12, 1974.

Hours of operation: 18:00-22:00, Mon.-Fri.; 18:00-23:00, Sat., Sun. & holidays.

Transmitters: 4.

Satellite earth stations: Receive only, one in operation.

Thailand

(625-line standards, System B)
Color: PAL System

Sets in use: 2,719,612 black & white;
5,277,872 color
Networks: 5.

The Government Public Relations Department, Fortune Town Building, 26th-27th floors, Bangkok 10310. Tel. 2488088, ext. 2351.

Mass Communication Organization of Thailand, Asoke-Dindaeng Rd., Huay Kwang District, Bangkok 10310. Tel. 2450700.

BANGKOK—HST-TV—Ch. E-9. Transmitter 20 kw, ERP 272 kw. TV tape recording facilities. Started June 24, 1955.

The Bangkok Entertainment Co. Ltd., Mass Communication Organization of Thailand, New Petchburi Rd., Bangkok. Tel. 2539940.

BANGKOK—HST-TV—Ch. E-3. Transmitter 50 kw, ERP 650 kw. Started March 26, 1970.

Army TV, Paholyothin Rd., Bangkok. Tel. 271060-9.

BANGKOK—HSA-TV—Ch. E-5. Transmitter 20 kw, ERP 400 kw. Started January 25, 1958.

Army TV, operated by Bangkok Broadcasting & Television Co. Ltd., 998/1 Soi Sirimit, Phaholyothin Road, Bangkok. Tel. 2781255.

BANGKOK—HSB-TV—Ch. E-7. Transmitter 20 kw, ERP 240 kw. Started 1967.

The Government Public Relations Department TV, New Petchburi Rd., Bangkok. Tel. 3183330.

BANGKOK—Ch. E-11. Transmitter 20 kw, ERP 418 kw. Started April 1, 1988.

TVT-4, Government Public Relations Dept., Muang District, Khon Kaen Province.

KHONKAEN—HSK-TV—Ch. 4. Transmitter 10 kw, ERP 125 kw. TV tape recording facilities. Started Feb. 1962.

TVT-8, Government Public Relations Dept., Muang District, Lampang Province.

LAMPANG—HSL-TV—Ch. 8. Transmitter 10 kw, ERP 107 kw. TV tape recording facilities. Started March 1962.

TVT-7, Government Public Relations Dept., Muang District, Phitsanulok Province.

PHITSANULOK—Ch. E-12. Transmitter 10 kw, ERP 100 kw.

TVT-10, Government Public Relations Dept., Hadyai District, Songkhla Province.

SONGKHLA—HSBK-TV—Ch. E-10. Transmitter 10 kw, ERP 120 kw. TV tape recording facilities. Started May 1962.

TVT-7, Government Public Relations Dept., Muang District, Surat Thani Province.

SURAT THANI—HSS-TV—Ch. E-12. Transmitter 10 kw, ERP 100 kw.

TVT-4, Government Public Relations Dept. TV, Muang District, Ubon Ratchathani Province.

UBON RATCHATHANI—Ch. E-4. Transmitter 10 kw, ERP 100 kw.

Hours of operation for all stations: 16:00-24:00, weekdays; 8:00-24:00, weekends & public holidays.

Rates: Peak 30 sec., 45,500.
Transmitters: 18.

Low power repeaters: 6.
Satellite earth stations: Transmit/receive, one in operation; receive only, 19 in operation.

Togo

(625-line standards, System K)
Color: SECAM System

Sets in use: 68,000
Networks: One.

Radiodiffusion Television de la Nouvelle Marche, B.P. 3286, Lome, Togo.

Personnel: Koffi Panou, director; Koffi V. Eho, program manager; Kokou Soumsa, technical director; Badjibassa G. Babaka, Ekue Adade & Kouessan Yovodevi, information managers; Ayicoo Ghan d'Almeida, public relations; Koffi Hantz, production manager; Apeto Aabolekame, chief of exploitation sub-division.

ALEDJO-KADARA—Ch. 8. Transmitter 10 kw, ERP 598 kw. Started 1977.

BADOU—Ch. 6. Transmitter 2 x 5 w. Started 1984.

LOME—Ch. 8. Transmitter 2 x 100 w, ERP 1.6 kw. Started 1973.

MOUNT AGOU—Ch. 6. Transmitter 10 kw, ERP 607 kw. Started 1975.

Transmitters: 3.
Low power repeaters: One.

Satellite earth stations: Transmit/receive, one in operation; receive only, one in operation.

Trinidad and Tobago

(525-line standards, System M)
Color: NTSC System

Sets in use: 25,000 black & white; 275,000 color
Networks: 2.

Trinidad & Tobago TV Co. Ltd., Television House, 11a Maraval Road, P.O. Box 665, Port-of-Spain, Trinidad, W. I. Tel. 62-24141-24143/62-30966-30967. Telex: 22664 TTTV WG. Fax: 622-0344. Ownership: Trinidad & Tobago Govt. Ch. 2 & Ch. 13. Started 1962. Ch. 9 & Ch. 14. Started Oct. 1983.

Personnel: Louis Lee Sing, chief executive officer; Ingrid Issac, vice president, finance & administration; Neil Guisseppi, vice president, programming; Vince Legere, chief engineer.

TOBAGO—Ch. 9. ERP 10 w; Ch. 13. ERP 250 w.

TRINIDAD—Ch. 2 & Ch. 9. ERP 6 kw each; Ch. 13. ERP 500 w; Ch. 14. ERP 1 kw; Ch. 20. ERP 20 w.

Hours of operation: Ch. 2 & 13, 125 hours per week; Ch. 9 & 14, 20 hours per week. Rates: Peak 60 sec., 600; peak 30 sec., 350 (U.S. dollars).

Transmitters: 4.
Low power repeaters: 4.

Satellite earth stations: Receive only, one Scientific-Atlanta, 11-meter in operation. Owned & operated by the Trinidad & Tobago Television Co. Ltd.

Tunisia

(625-line standards, System B)
Color: SECAM & PAL Systems

Sets in use: 100,000 black & white; 500,000 color
Networks: 3, non-commercial.

Channel Frequencies
As Used in International TV Station Directory

Channel	Vision Carrier MHz	Sound Carrier MHz ¹	Channel	Vision Carrier MHz	Sound Carrier MHz ¹
Western European Standards					
E-2	48.25	53.75	D	175.25	180.75
E-2A	49.75	55.75	E	183.75	189.25
E-3	55.25	60.75	F	192.25	197.75
E-4	62.25	67.75	G	201.25	206.75
E-5	175.25	180.75	H	210.25	215.75
E-6	182.25	187.25	H-1	217.25	222.75
E-7	189.25	194.75	Eastern European Standards²		
E-8	196.25	201.75	R-1	49.75	56.25
E-9	203.25	208.75	R-2	59.25	65.75
E-10	210.25	215.75	R-3	77.25	83.75
E-11	217.25	222.75	R-4	85.25	91.75
E-12	224.25	229.75	R-5	93.25	99.75
E-21	471.25	476.75	R-6	175.25	181.75
E-22	479.25	484.75	R-7	183.25	189.75
E-23	487.25	492.75	R-8	191.25	197.75
E-24	495.25	500.75	R-9	199.25	205.75
E-25	503.25	508.75	R-10	207.25	213.75
E-26	511.25	516.75	R-11	215.25	221.75
E-27	519.25	524.75	R-12	223.25	229.75
E-28	527.25	532.75	British Standards		
E-29	535.25	540.75	B-1	45.00	41.50
E-30	543.25	548.75	B-2	51.75	48.25
E-31	551.25	556.75	B-3	56.75	53.25
E-32	559.25	564.75	B-4	61.75	58.25
E-33	567.25	572.75	B-5	66.75	63.25
E-34	575.25	580.75	B-6	179.75	176.25
E-35	583.25	588.75	B-7	184.75	181.25
E-36	591.25	596.75	B-8	189.75	186.25
E-37	599.25	604.75	B-9	194.75	191.25
E-38	607.25	612.75	B-10	199.75	196.25
E-39	615.25	620.75	B-11	204.75	201.25
E-40	623.25	628.75	B-12	209.75	206.25
E-41	631.25	636.75	B-13	214.75	211.25
E-42	639.25	644.75	B-14	219.75	216.25
E-43	647.25	652.75	Japanese Channels		
E-44	655.25	660.75	J-1	91.25	95.75
E-45	663.25	668.75	J-2	97.25	101.75
E-46	671.25	676.75	J-3	103.25	107.75
E-47	679.25	684.75	J-4	171.25	175.75
E-48	687.25	692.75	J-5	177.25	181.75
E-49	695.25	700.75	J-6	183.25	187.75
E-50	703.25	708.75	J-7	189.25	193.75
E-51	711.25	716.75	J-8	193.25	197.75
E-52	719.25	724.75	J-9	199.25	203.75
E-53	727.25	732.75	J-10	205.25	209.75
E-54	735.25	740.75	J-11	211.25	215.75
E-55	743.25	748.75	J-12	217.25	221.75
E-56	751.25	756.75	J-33	591.25	595.75
E-57	759.25	764.75	J-34	597.25	601.75
E-58	767.25	772.75	J-35	603.25	607.75
E-59	775.25	780.75	J-36	609.25	613.75
E-60	783.25	788.75	J-37	615.25	619.75
E-61	791.25	796.75	J-38	621.25	625.75
E-62	799.25	804.75	J-39	627.25	631.75
E-63	807.25	812.75	J-40	633.25	637.75
E-64	815.25	820.75	J-41	639.25	643.75
E-65	823.25	828.75	J-42	645.25	649.75
E-66	831.25	836.75	J-43	651.25	655.75
E-67	839.25	844.75	J-44	657.25	661.75
E-68	847.25	852.75	J-45	663.25	667.75
E-69	855.25	860.75	J-46	669.25	673.75
F-2	52.40	41.25	J-47	675.25	679.75
F-4	65.55	54.40	J-48	681.25	685.75
F-5	164.00	175.15	J-49	687.25	691.75
F-6	173.40	162.25	J-50	693.25	697.75
F-7	177.15	188.30	J-51	699.25	703.75
F-8A	185.25	174.10	J-52	705.25	709.75
F-8	186.55	175.40	J-53	711.25	715.75
F-9	190.30	201.45	J-54	717.25	721.75
F-10	199.70	188.55	J-55	723.25	727.75
F-11	203.45	214.60	J-56	729.25	733.75
F-12	212.85	201.70	J-57	735.25	739.75
French Overseas Territories					
K-4	175.25	181.75	J-58	741.25	745.75
K-5	183.25	189.75	J-59	747.25	751.75
K-6	191.25	197.75	J-60	753.25	757.75
K-7	199.25	205.75	J-61	759.25	763.75
K-8	207.25	213.75	J-62	765.25	769.75
K-9	215.25	221.75	¹ For channels E-21 through E-68, sound frequency is for systems G & H. For system I, image/sound separation, 6MHz; systems K & L, 6.5 MHz.		
Italian Channels					
A	53.75	59.25	² OIRT channels use Roman numerals, as OIRT-I, but this book uses R-1 instead because it is more consistent with other channel designations.		
B	62.25	67.75			
C	82.25	87.75			

International TV Directory

Radiodiffusion Television Tunisienne, 71 Avenue de la Liberte, 1002 Tunis. Tel. 287 300. Fax: 781.058. Telex: Radio 14365TN; 14960TN.

Personnel: Abdelhaffidh Herguem, director general; Mohamed Abdelkafi, director, TV; Mohsen Bouderbala, deputy director, TV; Mokhtar Moustaysser, director, administrative affairs & finance; Salwa Abdelkafi, film buyer; Mokhtar Rassaa, international relations.

Rates: Peak 30 sec., 900 (U.S. dollars).

Transmitters: 10.

Low power repeaters: 20.

Satellite earth stations: Transmit/receive, 3 in operation; receive only, 5 in operation.

Turkey

(625-line standards, Systems B & G)
Color: PAL System

Sets in use: 5,913,300

Programs: 7; 4 non-commercial, 1 regional, 1 international-Europe, 1 international-Asia.

Turkish Radio-Television Corp., TRT, General Directorate, TRT OR-AN Sitesi OR-AN Yolu 06450 Ankara. International relations—TRT OR-AN Sitesi Kat: 4 OR-AN Yolu 06450 Ankara. Tel. 490 03 79. Fax: 490 11 09. Telex: 43164. TV tape recording facilities.

Personnel: Kerim Aydin Erdem, director general; Yucel Yener, deputy director general, programming; A. Akad Kukurova, deputy director general, engineering; Halil Dincol, deputy director general, administration; Ziya Anikan, secretary general & director, international relations; Akin Besiroglu, chief legal advisor; Huseyin Yurdutemiz, head of technical planning; Baris Hizal, chief engineer, international transmissions; Sahap Alp, head of news department; Metin Balci, director TV news; Alev Bilengen, director, foreign sources; Nilgun Artun, director, program planning; Ahmet Yalcin, director, sales department; Bulent Varol, head of TV department; Tekin Ozertem, Mustafa Gerceker & Hamit Toprak, deputy heads, TV; Atilla Oray, director, Ankara TV; Zafer Nuri Eraslan, director, Istanbul TV; Ozer Ciner, director, Izmir TV; Savas Kiratli, head of Voice of Turkey.

ANKARA—TV-1, TV-3.

ISTANBUL—TV-2.

Hours of operation: TV-1, 07:00-24:00, Mon.-Fri.; 10:00-24:00, Sat.; 10:00-01:30, Sun. TV-2, 18:00-24:00, Mon.-Fri.; 14:00-01:00, Sat., 14:00-24:00, Sun. TV-3, 20:00-24:00 Mon.-Sun. TV-4, 19:00-23:00.

Transmitters: 118.

Low power repeaters: 2,268.

Satellite earth stations: Transmit/receive, 4 in operation; receive only, 100 in operation.

Uganda

(625-line standards, System B)
Color: PAL System

Sets in use: 500,500

Programs: One.

Uganda Television, P.O. Box 7142, Kampala. Tel. Kampala 254461-5. Telex: 61084 KNOWLEDGE; 61188 UNA.

Personnel: J. M. Alupakusadi Obo, director, TV; F. Misanvu, controller of programs; L. Mabaraza, controller of engineering; P. Njuki, planning engineer; G. Alele, chief

news editor; P. Kana & T. Matovu, chief TV producers; D. Nasimolo, projects manager; I. Kanfunda, commercial manager; D. Kyazze, head of presentation.

KAMPALA—Ch. E-5. ERP 120 kw. TV tape recording facilities. Started Oct. 1963.

Hours of operation: 18:00-23:00, Mon.-Fri.; 17:00-24:00, Sat.-Sun. One hour educational morning & afternoon, Tues.-Fri.

Advertising announcements are sold by: Publicity Services Ltd., 13 Portal Ave., P.O. Box 2581, Kampala. Advertising Corp. (Uganda) Ltd., 3 Harcourt Ave., P.O. Box 3139, Kampala. Skyline Advertising (Uganda) Ltd., P.O. Box 2921, Kampala, Uganda.

Rates: Peak hour, 3,000; 30 sec., 75 (U.S. dollars).

Transmitters: One.

Repeaters: 6.

Low power repeaters: One.

Satellite earth stations: Transmit/receive, one in operation.

Ukraine

(Systems D & K)
Color: SECAM

Derzhava Teleradiomova Kompania Ukrainky, ul. Kreschchatik 26, 252001 Kiev. Tel. 2263144. Fax: 2282866.

Personnel: Nikolai F. Okhmacherich, president; Yarema Frydak, senior vice president, TV; Anatoly Dikalenko, head, international relations.

Union of Myanmar

(525-line standards, System M)
Color: NTSC System

Sets in use: 2,000 black & white; 1,000,000 color

Networks: 9; Kyaunggon, Mawlamyaing, Minbu, Pyay, Sagaing, Sittway, Taunggyi, Toungoo, Yangon.

Union of Myanmar, Myanma Television & Radio Department, Pyay Road, University PO/GPO Box 1432, Yangon, Union of Myanmar. Telex: 21360. BBS XZK BM. Non-commercial.

Personnel: Kyi Lwin, director general; Khin Maung Htay, director, administration; Ko Ko Htwe, director, broadcasting; Phone Myint, director, TV; Tin Wun, chief engineer.

KENNEDY PEAK—Transmitter 1 kw.

KHAMTI—Transmitter 10 kw.

KYAUNGGOON—Transmitter 10 kw.

LASHIO—Transmitter 10 kw.

LOI MWE—Transmitter 10 kw.

MAWLAMYAING—Transmitter 10 kw.

MINBU—Transmitter 10 kw.

MYEIK—Transmitter 10 kw.

PYAY—Transmitter 10 kw.

SAGAING—Transmitter 10 kw.

SITTWAY—Transmitter 10 kw.

TAUNGGYI—Transmitter 10 kw.

TOUNGGOO—Transmitter 10 kw.

YANGON—Transmitter 10 kw.

Hours of operation: 4 hrs., Mon.-Fri.; 8 hrs., Sat. & Sun.

Transmitters: 13.

Low power repeaters: 6.

Satellite earth stations: Receive only, 2 in operation.

United Arab Emirates

(625-line standards, Systems B & G)
Color: PAL System

Sets in use: 800,000

Programs: 2.

United Arab Emirates Television, UAE, Ministry of Information & Culture, Govt. of UAE, Airport Rd., Box 637, Abu Dhabi. Tel. 452000.

Personnel: Ali Obaid, director general; Said Al Naami, deputy director general; Fauzi Saleh, technical advisor.

ABU DHABI—Ch. 7. Transmitter 40 kw; Ch. 11. Transmitter 2 kw; Ch. 48. Transmitter 5 kw.

ALAIN—Ch. 35. Transmitter 5 kw.

AL FUJAYRAH—Ch. 9, Ch. 36. Transmitter 10 kw each.

DIBHA—Ch. 21, Ch. 23. Transmitter 0.5 kw each.

HABSHAN—Ch. 3. Transmitter 40 kw.

JABAL DHANNAH—Ch. 31. Transmitter 40 kw.

JABEL HAFIT—Ch. 5. Transmitter 40 kw.

RAS AL KHAYMAH—Ch. 11. Transmitter 10 kw.

UMMALQUWAIN—Ch. 6, Ch. 43. Transmitter 40 kw each.

Hours of operation: Ch. 1, 08:00-20:30; Ch. 2, 13:00-20:30 (GMT).

Rates: Peak one hour, 5,300; 30 sec., 2,650 (dirham).

Networks: 2.

Transmitters: 11.

Low power repeaters: 3.

Satellite earth stations: Transmit/receive, 4 in operation; receive only, 4 in operation.

UAE Radio & Television Dubai, P.O. Box 7, Abu Dhabi, United Arab Emirates. Tel. 463100. Telex: 22283 INFORM EM. TV tape recording facilities.

Personnel: H. H. Shaikh Hasher Maktoum, director, information; Riyad Shuaibi, information advisor to Govt. of Dubai; Abdul Ghaffour Sayyed Ibrahim, director general; Hassan Ahmed, controller general, radio; Ahmed Najeeb, controller of engineering; Nasib Bitar, program controller, TV.

Hours of operation: Arabic, 66 hours weekly; English, Ch. 33, 50 hours weekly.

Rates: Peak 30 sec., 2,550 (U.S. dollars).

Networks: 2.

Transmitters: 6.

United Kingdom

(625-line standards, System I)
Color: PAL System

Sets in use: 1,023,000 black & white; 19,046,000 color

Networks: 4; 2 non-commercial, 2 commercial.

Direct broadcasting satellite: In operation. Started in 1989.

Cable television service: In operation.

British Broadcasting Corp., BBC, Broadcasting House, Portland Place, London W1A 1AA. Tel. 071-580-4468. For complete details see separate listing following International TV Directory.

BBC transmits programs on 625-line UHF with PAL color: BBC-1 & BBC-2 from a total of 50 main high power & 962 low power relay stations.

Personnel: Marmaduke Hussey, chairman of the board of governors; Lord Barnett, vice chairman; John Birt, director general; Bob Phillips, deputy director general.

Transmitters: 50.

Repeaters: 73.

Low power repeaters: 962.

Satellite earth stations: Receive only, 3 in operation.

Independent Television Commission, 33 Foley St., London W1P 7LB. Tel. 071 255 3000. Fax: 071 306 7800.

Personnel: Sir George Russell CBE, chairman; David Glencross, chief executive; Peter Rogers, deputy chief executive & director of finance; Jon Davey, director of cable & satellite; Clare Mulholland, director of programs.

Note: For complete details, including independent program contractors, see separate listing following International TV Directory.

Uruguay

(625-line standards, System N)
Color: PAL System

Sets in use: 489,000 black & white; 623,000 color

Networks: 4.

Canal 3 TV Artigas, Avenida Lecueder No. 291, Artigas. Tel. 261 & 514.

Personnel: Enio dos Santos, director general; Ana Alvez, sales manager; Ely dos Santos, program manager; Emir dos Santos, film buyer; Washington Suarez, production manager; Luis Nicolini, chief engineer.

ARTIGAS—Ch. 3. Transmitter 150 w. Started June 1967.

Telediez, Calle General Rivera, Bella Union, Artigas. Tel. 22.

Personnel: Carlos A. Golpi, general manager; Luis Garcia Da Rosa, accountant administrator.

BELLA UNION-ARTIGAS—Ch. 10. Started Aug. 1976.

Canal 13 TV, Treinta y Tres 632, Minas, Dept. de Lavalleja.

CERRO VERDUN—Ch. 13.

Personnel: Carlos Falco & Eduardo Falco.

Canal 3 Colonia, Washington Barbot 172, Colonia. Tel. 937.

Personnel: Maria Dolores Gonzalez de Gonzalez Moreno, director general; Heber Fripp, operations manager.

COLONIA—Ch. 3. Transmitter 600 w. Started Oct. 1971. TV tape recording facilities.

Hours of operation: 18:30-00:30.

Rio Uruguay Television Canal 12, Cno. Vecinal entre Av. Battle y Ordenez y Ejido, Fray Bentos, Dept. de Rio Negro. Tel. 48.

Personnel: Jorge Gonzalez, operations manager.

FRAY BENTOS—Ch. 12. Affiliated with Montecarlo Television.

Networks: One.

Canal 9 del Este, Punta Ballena, Dept. de Maldonado. Tel. 24433. Montevideo office: Lorenzo Camelli 1234. Tel. 49 36 66.

Personnel: Matias Scherschener, general manager.

MALDONADO—Ch. 9. Started Jan. 1968.

Melo TV, Castellanos 723, Melo, Dept. de Cerro Largo.

Personnel: Ruben D. Lucas.

MELO—Ch. 12. Started June 1970.

Sociedad Anonima de Emisoras de Television y Anexos, SAETA, Lorenzo Camelli 1234, Montevideo. Tel. 40 21 20; 40 21 29; 4 66 74.

Personnel: Raul Fontaina, president; Jorge de Feo, general manager.

MONTEVIDEO—Ch. 10 (V-193, A-197). Transmitter 2.5 kw, ERP 250 kw. TV tape recording facilities. Started Dec. 1956.

Hours of operation: 5:45 p.m.-00:15. **Networks:** One.

Monte Carlo TV S.A., 11800 Montevideo, Paraguay 2253, Uruguay. Tel. 94 45 91. Fax: 94 20 01. Telex: 23052 UY MCARLO.
Personnel: Hugo Romay Salvo, general manager; Pedro Mino, accountant-administrator; Jorge Spinella, engineer; Eduardo Rossi, sales manager; Miguel Benavente, financial manager; Carlos Santangelo, chief of program department; Saul Bidegain, production manager.
MONTEVIDEO—Ch. 4. Transmitter 30 kw, ERP 180 kw. Started April 1961.
Hours of operation: 05:30 p.m.-01:00 a.m.
Transmitters: One.

Televisora Larranaga S.A. Teledoco, Enriqueta Compte y Rique 1276, Montevideo. Tel. 28 3363; 28 3555. Fax: 23 7623. Telex: 22403 TELEP.

Personnel: Horacio Scheck, general manager; Carlos A. Restano, program manager; Mario Donnangelo, chief engineer; Nelson Malorano, head of news.
MONTEVIDEO—Ch. 12. Transmitter 25 kw, ERP 250 kw. Started May 1962.
Hours of operation: 10:00-24:00.
Rates: Peak 30 sec., 300 (U.S. dollars).
Transmitters: 4.
Repeaters: 5.
Low power repeaters: 34.
Cable: Plans cable system operation.
Satellite earth stations: Transmit/receive, 2 in operation; receive only, 2 in operation.

Servicio Oficial de Difusion Radio-electrica, SODRE, Bul Artigas 2552, 11600 Montevideo.
MONTEVIDEO—Ch. 5. Transmitter 5 kw, ERP 250 kw. Started April 1963.
Hours of operation: 6:00 a.m.-12:30.

Rio de los Pajaros TV Canal 3 de Paysandu.
Personnel: Arturo A. Davison & Irmgard Z. De Stepanian.
PAYSANDU—Ch. 3. ERP 75 w. Started June 1968.

Canal 11, Cantegrill Country Club, Punta del Este, Dept. de Maldonado.
Personnel: Daniel Romay Salvo, Nelson Martinez, operations manager.
PUNTA DEL ESTE—Ch. 11. ERP 1 kw. Started June 1974.

Tevediez Canal 10, Sala 9 de Galeria Legiani, Rivera. Tel. 3405.
Personnel: Ariel Pereira, Clodomiro De Arteaga & Juan I. Paiva.
RIVERA—Ch. 10. Started May 1968.

Tele-Rocha, O. de los Santos 105. Tel. 515. Montevideo office: Lorenzo Carnelli 1234. Tel. 49.36.66.
Personnel: Matias Scherschener, general manager; Francisco Elices, chief engineer.
ROCHA—Ch. 7.
Hours of operation: 19:00-23:30.

Rosario Television, Rosario Dept., Colonia. Tel. 488. Montevideo office: Paraguay 2253, Montevideo. Tel. 2.45.91/3-20.08.05/6.
Personnel: Braulio Airaldo, operations manager.
ROSARIO—Ch. 8. Started Sept. 1970.

Televisora Salto Grande Canal 8, Viera 1280, Dept. de Salto. Tel. 2468.
Personnel: Carlos A. Golpi.
SALTO—Ch. 8. Started June 1970.

Televisora Tacuarembó, Street 18 de Julio, No. 244, Tacuarembó. Tel. 0632 2950.
Personnel: Luis S. Dini Boggia, owner.
TACUAREMBO—Ch. 7. Started June 1967.

Rates: Peak hour, 3,000; peak 30 sec., 26 (U.S. dollars).
Repeaters: One.

CXB 33 Canal 11, Televisora Treinta y Tres, Pablo Zufriategui 226, Dept. de Treinta y Tres. Tel. 35.
Personnel: Dora Castro de Ois & Basilio Saravia.
TREINTA Y TRES—Ch. 11. Started April 30, 1967.

Uzbekistan
 (Systems D & K)
 Color: SECAM System

Uzbek Television, Navoli Kucasi 69, 700011 Tashkent.
Personnel: E.K. Haitboer, secretary general.

Venezuela
 (525-line standards, System M)
 Color: NTSC System

Sets in use: 3,500,000
Networks: 5.

Televisora del Estado Venezolano, Aptdo. 60423, Caracas. Tel. 54-54-36/9.
Personnel: Oscar Yanes, director general; Raul Omar Avelado, director, production; Nestor Rodriguez Lamelas, technical director; Oswaldo Bazan, promotion manager.

Venevision, VV, Corporacion Venezolana de Television C.A., Avenida La Salle con Calle Bellavista, Colina de los Caobos, P.O. Box 6674, Caracas. Tel. 782444. Fax: 7812773.
Personnel: Enrique Cosco, general manager; Rodolfo Rodriguez, executive vice president; Hector Ponsdomenech, head of international relations; Raul Lopez Guiral, operations manager; L. Barquin, technical director; Irwin Klein, film buyer.

Tele Trece, Subsidiary of Venevision, Qta. ABCD, Conjunto Panarama, Av. La Salle, Colinas Los Caobos, Caracas. Tel. 78.24.44.
Personnel: Noel Montanez, general manager.

Radio Caracas Television, Corporacion Radiofonica Venezolana C.A., Los Cortijos de Lourdes, Aptdo. 2057, Caracas. Tel. 35-17-37. Telex: CORAVEN 21221.
Personnel: Eladio Larez, president; Peter Bottome, vice president; Marcel Granier H., vice president; Armando E. Guia, general manager; Tony Fadel, director of programming; Jose A. Mendez, director of production; Rafael Zambrana, sales manager.

CARACAS—Ch. 2. ERP 100 kw.
Hours of operation: 5:00 a.m.-2:30 a.m., daily.
Rates: Prime time 60 sec., 900,000; 30 sec., 400,000 (bolivars).

Radio Valencia Television, Valencia.
Personnel: Mauricio Gomez Leal, director general; S. Serrera, technical director.
Transmitters: 17.
Satellite earth stations: Receive only, 4 in operation.

Vietnam
 (525-line standards, System M)
 Color: NTSC & SECAM Systems

Sets in use: 1,300,000
Networks: One.

Vietnam Television, 9 Hong Thap Tu Street, Ho Chi Minh City.
HO CHI MINH CITY—Ch. 9. Transmitter 25 kw, ERP 240 kw. TV tape recording facilities.
Transmitters: 5.
Note: Current information not available.

Yemen Arab Republic
 (625-line standards, System B)
 Color: PAL System
 Ministry of Information, TV San'a.

SANAA—Ch. 5.
Note: No additional information available.

People's Democratic Republic of Yemen
 (625-line standards, System B)
 Color: PAL System

Sets in use: 30,000
Networks: One.
People's Democratic Republic of Yemen Broadcasting & TV Service, Television House, Clock Tower Hill, Tawahl (P.O. Box 1264, Aden). Tel. Aden 2-3231; 2-3232. All transmitters carry common program. Arabic & English language. Simulcasting into Arabic began Sept. 11, 1966. TV tape recording facilities.

Ownership: Government of the People's Republic of Southern Yemen, Ministry of Culture & National Guidance.
Personnel: Mohammad Qassim Al-Grazzali, director general; Ali Aideroos, general manager; Ameen Moqbel, sales manager; Mohammad Abdul Gaill, program manager; Mohsen Yeslum, production manager; Hamed M. Ahmed, chief engineer; Abdul Rahman Bulgone, director, foreign relations.
Hours of operation: 6:30-11:00 p.m., local time.
Rates: Spot 60 sec., 12/500 (dinars).
Transmitters: 5.
Note: Current information not available.

Federal Republic of Yugoslavia
 (625-line standards, Systems B & G)
 Color: PAL System

Sets in use: 1,463,913
Programs: 15.
Direct broadcasting satellite: Planned, estimated completion 1995.
Cable television service: 58 systems in operation serving approximately 251,500 subscribers.

Jugoslavenska Radio-Televizija (YRT) General Zdanova 28, Box 284, 11000 Belgrade. Tel. 330-194. Fax: 334-380. Telex: 11 469 yu jurate; 12 158 yu jurate.
Personnel: Aleksandar Todorovic, managing director, YRT.
Transmitters: 67.
Low power repeaters: 518.

Radio-Televizija Crne Gore (RTVCG) Cetinjski put bb, 81000 Podgorica, Montenegro. Tel. 41800; 41999. Fax: 43640.
Personnel: B. Bojanic, director general; B. Petranovic, technical director.

Radio-Television Serbia Takovska 10, 11000 Belgrade. Tel. 342001. Fax: 543178. Telex: 11884 tvbgd yu.
Radio-Television Serbia comprises RTV Belgrade, RTV Novi Sad and RTV Pristina.
Radio-Television Belgrade Takovska 10, 11000 Belgrade. Tel. 342001. Fax:

543178. Originates local programs & has tape recording facilities. Started Aug. 23, 1958.
Radio-Television Novi Sad Zarka Zrenjanina 3, 21000 Novi Sad. Tel. 611588; 57227. Fax: 26624; 319576. Started Nov. 26, 1975.

Radio-Television Pristina Marsala Tito bb, 38000 Pristina. Tel. 21211. Fax: 32073. Started Nov. 19, 1975.
Personnel: Milorad Vucelic, director general; Dr. Milan Topalovic, technical director; Dragutin Lijeski, financial director.

AVALA—Ch. 6. ERP 100 kw; Ch. 22. ERP 1000 kw; Ch. 28. ERP 20 kw.
BESNA KOBILA—Ch. 8. ERP 10 kw; Ch. 49. ERP 300 kw.
CRNI VRH—Ch. 11. ERP 35 kw; Ch. 35. ERP 500 kw; Ch. 38. ERP 500 kw.
CRVENI COT—Ch. 10. ERP 100 kw; Ch. 24. ERP 1000 kw; Ch. 30. ERP 1000 kw.

CVILJEN—Ch. 9. ERP 10 kw; Ch. 21. ERP 400 kw.
DELI JOVAN—Ch. 6. ERP 10 kw; Ch. 43. ERP 100 kw; Ch. 23. ERP 50 kw.
GOLES—Ch. 7. ERP 35 kw; Ch. 44. ERP 600 kw.

JASTREBAC—Ch. 5. ERP 100 kw; Ch. 27. ERP 1000 kw; Ch. 33. ERP 1000 kw.
KOPAONIK—Ch. 3. ERP 50 kw; Ch. 41. ERP 250 kw.
OVCAR—Ch. 8. ERP 50 w; Ch. 42. ERP 250 kw; Ch. 56. ERP 400 kw.

SUBOTICA—Ch. 5. ERP 35 kw; Ch. 43. ERP 1000 kw.
TUPIZNICA—Ch. 10. ERP 35 kw; Ch. 25. ERP 500 kw; Ch. 31. ERP 500 kw.
VENAC—Ch. 41. ERP 1000 kw; Ch. 47. ERP 1000 kw.

Programs: 3.
Transmitters: 33.
Repeaters: 72.
Low power repeaters: 246.
Satellite earth stations: Transmit/receive, 2 in operation; receive only, 5 in operation.

Radio-Television Titograd, Cetinjski put bb, 81000 Titograd. Tel. (081) 41 999. Telex: 61133. Started Nov. 1963.
Personnel: Borislav Ralcevic, director general; Cedo Ljesevic, director, radio; Milivoje Obradovic, director, TV; Danilo Burzan, chief editor, radio; Mitra Jakic, chief editor, TV; Vuko Popovic, technical director, TV; Jovan Ivahovic, technical director, radio; Blazo Petranovic, technical director, RTV Networks.

Programs: 2.
Transmitters: 4.
Low power repeaters: 112.

Zaire Republic
 (625-line standards, System K)
 Color: SECAM System

Sets in use: 10,000 black & white; 20,000 color
Networks: One.

Tele-Zaire, Office Zairois de Radiodiffusion et de Television (OZRT), Avenue Kabinda, Zone de Lingwala. Tel. 23171-75; 25606. Ch. K-5. ERP 5 kw, 10 kw & 12 kw. Started 1966. TV tape recording facilities.

Personnel: Dongo Badjanga, president; Kayumbi Beia, director, programming, TV; Kitutu O'Leontwa, administrative director, finance; Mbayi Kabunda, news director; Leparambile Saye, technical director, TV & radio; Tala Ngai, director, commercial.
Broadcasts in 4 languages nationally, 79 locally.

KINSHASA—Tele-Zaire. Ch. K-5. ERP 5 kw, 10kw, 12 kw.

International TV Directory

KISANGANI—Tele-Zaire. Ch. K-9. ERP 2 x 12 kw.
LUBUMBASHI—Tele-Zaire. Ch. K-9. ERP 2 X 12 kw.
Hours of operation: 17:00-24:00, Mon.-Fri.; 12:30-24:00, Sat.; 9:30-24:00, Sun.
Transmitters: 39.
Repeaters: 8.
Low power repeaters: 8.
Satellite earth stations: Transmit/receive, one in operation; receive only, 15 in operation.

Zambia

(625-line standards, System B)
Color: PAL System

Sets in use: 350,000 black & white; 150,000 color
Networks: One.

Television Zambia, P.O. Box 50015, Lusaka, Zambia. Tel. 220860 through 220874.

Personnel: S. P. C. Moyo, director general; E. C. Mulenga, director, engineering; M. L. C. Zulu, commercial director; F. M. Hamakando, corporation secretary; C. A. J. Njobvu, controller, personnel & training; R. S. Nambl, director, finance; J. Chanda, chief librarian; D. Mbazima, principal engineer; K. M. Nalumango, public relations manager; N. Sichula, controller, current affairs; B. M. Kapeya, controller, radio; F. X. Mulenga, controller, TV; E. Yumbe, program manager, Radio Four.

LUSAKA—Ch. E-10. Transmitter 20 kw, 1 kw (regional).
Rates: Peak hour, 210,600,000; peak 30 sec., 180,000. (Zambian kwacha).
Transmitters: 13.
Low power repeaters: One.
Satellite earth stations: Transmit/receive, 2 in operation; receive only, 3 in operation.

Zimbabwe

(625-line standards, System B)
Color: PAL System

Sets in use: 140,175 black & white; 52,325 color
Programs: 2.

Zimbabwe Broadcasting Corp., Statutory Body, owns & operates all transmitters, Box HG 444, Highlands, Harare. Tel. 729661. Fax: 795698. Box 444, Bulwayo. Tel. 63471. Spot announcements, advertising features.

Personnel: Onias Gumbo, director general; O. Chekeche, deputy director general; Thomas Mandigora, director, news & current affairs; D. Woodward, assistant director general, engineering & technical service; D. Mandizha, assistant director general, administration & personnel; V. Mhizha-Murira, radio program director; Job Jonhera, director, TV programs; R. Mhende, engineering director, radio & TV studios; I. McPhee, engineering director, transmitters, planning, installation & de-

velopment; Wendy Layzell, controller, TV services.

BULAWAYO—Ch. E-3. Transmitter 1 kw, ERP 3.5 kw. Started June 1961. TV tape recording facilities. Ch. E-6. Transmitter 1 kw, ERP 6 kw.

HARARE—Ch. E-4. Transmitter 5 kw, ERP 20 kw. Started Nov. 15, 1960. Ch. E-5. Transmitter 5 kw, ERP 35 kw. Ch. E-8. ERP 10 kw. TV tape recording facilities.

Hours of operation: 17:00-23:00, Mon.-Sat.; 13:00-23:00, Sun.

Rates: Peak hour, 8,596, Harare; peak 30 sec., 465 (Zimbabwe dollars).

Transmitters: 4.

Repeaters: 6.

Low power repeaters: 2.

Satellite earth stations: Receive only, one in operation.

Armed Forces Television Stations

American Forces Information Service, 601 N. Fairfax St., Suite 360, Alexandria, VA 22314-2007. Phone: 703-274-4856. Melvin W. Russell, director.

Armed Forces Radio & Television Service Broadcast Center, 10888 La Tuna Canyon Rd., Sun Valley, CA 91352. Phone: 818-504-1201. Capt. C.L. Haney, USN, commander.

AFRTS operates radio and television outlets & transmits its signal to over one million De-

partment of Defense personnel serving in more than 136 countries. Through military department broadcast services, AFRTS operates transmitters in more than 20 countries, near major concentrations of U.S. forces overseas as well as in remote areas of Alaska, U.S. trusts, territories and possessions, aboard over 400 Navy ships and as closed-circuit facilities in over 100 isolated locations. Most of the land-based stations are grouped into regional AFRTS networks to serve specified geographical areas, i.e., American Forces Network-Europe in Europe and Far East Network in the Pacific. AFRTS networks and independent stations overseas create their own individual radio and television program schedules from broadcast materials provided by the AFRTS Broadcast Center in Sun Valley, CA and from their own local productions. Some outlets are over-the-air broadcast operations and some are carried on closed-circuit systems of various types. Domestic, Inmarsat and Intelsat satellite service is leased on a 24 hour-a-day basis, providing real-time stateside radio and TV to overseas locations.

Major Broadcast Television Locations: Belgium, Cuba (Guantanamo Bay), Diego Garcia, Germany, Greece, Honduras, Italy, Japan, Republic of Korea, Netherlands, Panama, Portugal, Turkey, Kwajalein Atoll & Puerto Rico.

Major Cable Television Locations: Alaska, Antarctica, Bermuda, Iceland, Japan, New Zealand and Spain.

Color Television Systems in Use or Planned

Country	Color System	Country	Color System
Afghanistan	PAL	Iran	SECAM
Albania	SECAM	Iraq	SECAM
Algeria	PAL	Ireland	PAL
Angola	PAL	Israel	PAL
Antigua	NTSC	Italy	PAL
Arab Republic of Egypt	SECAM	Ivory Coast	SECAM
Argentina	PAL	Jamaica	NTSC
Australia	PAL	Japan	NTSC
Austria	PAL	Jordan	PAL
Bahamas	NTSC	Kampuchea	PAL
Bahrain	PAL	Kenya	PAL
Bangladesh	PAL	Korea	NTSC
Barbados	NTSC	People's Democratic Republic of Korea	PAL
Belgium	PAL	Kuwait	PAL
Belize	NTSC	Laos	PAL
Benin	SECAM	Latvia	SECAM
Bermuda	NTSC	Lebanon	SECAM
Bolivia	NTSC	Lesotho	PAL
Bophuthatswana	PAL	Liberia	PAL
Bosnia-Herzegovina	PAL	Libyan Arab Republic	SECAM
Brazil	PAL	Lithuania	SECAM
British Virgin Islands	NTSC	Luxembourg	SECAM & PAL
Brunei Darussalam	PAL	Macau	PAL
Bulgaria	SECAM	Macedonia	PAL
Burkina Faso	SECAM	Madagascar	SECAM
Burundi	SECAM	Malaysia	PAL
Cameroon	PAL	Maldives	PAL
Canada	NTSC	Mali	NTSC
Central African Republic	SECAM	Malta	PAL
Chad	SECAM	Martinique	SECAM
Chile	NTSC	Mauritius	SECAM
China	PAL	Mexico	NTSC
China (Taiwan Province)	NTSC	Micronesia	NTSC
Colombia	NTSC	Moldova	SECAM
Republic of the Congo	SECAM	Monaco	SECAM & PAL
Costa Rica	NTSC	Mongolia	SECAM
Croatia	PAL	Montserrat	NTSC
Cuba	NTSC	Morocco	SECAM
Cyprus	PAL	Mozambique	PAL
Czech Republic	SECAM III & PAL	Namibia	PAL
Denmark	PAL	Nepal	PAL
Djibouti	SECAM & PAL	Netherlands	PAL
Dominican Republic	NTSC	Netherlands Antilles	NTSC
Ecuador	NTSC	New Caledonia	SECAM
El Salvador	NTSC	New Zealand	PAL
Equatorial Guinea	SECAM	Nicaragua	NTSC
Ethiopia	PAL	Niger	SECAM
Finland	PAL	Nigeria	PAL
France	SECAM	Norway	PAL
French Guiana	SECAM	Dman	PAL
French Polynesia	SECAM	Pakistan	PAL
Gabon	SECAM	Panama	NTSC
Germany	PAL	Paraguay	PAL
Ghana	PAL	Peru	NTSC
Gibraltar	PAL	Philippines	NTSC
Greece	SECAM & PAL	Poland	SECAM
Greenland	PAL	Portugal	PAL
Guadeloupe	SECAM	Qatar	PAL
Guatemala	NTSC	Reunion	SECAM
Guinea	PAL	Romania	PAL
Haiti	SECAM	Russian Federation	SECAM
Honduras	NTSC	St. Kitts & Nevis	NTSC
Hong Kong	PAL	St. Pierre & Miquelon	SECAM
Hungary	SECAM	St. Vincent & The Grenadines	NTSC
Iceland	PAL	Samoa (American)	NTSC
India	PAL	Saudi Arabia	SECAM & PAL
Indonesia	PAL	Senegal	SECAM

Color TV Systems

Country	Color System	Country	Color System
Seychelles	PAL	Trinidad & Tobago	NTSC
Sierra Leone	PAL	Tunisia	SECAM & PAL
Singapore	PAL	Turkey	PAL
Slovenia	PAL	Uganda	PAL
Somali Democratic Republic	PAL	Union of Myanmar	NTSC
South Africa	PAL	United Arab Emirates	PAL
Spain	PAL	United Kingdom	PAL
Sri Lanka	PAL	United States	NTSC
Sudan	PAL	Uruguay	PAL
Surinam	NTSC	Uzbekistan	SECAM
Swaziland	PAL	Venezuela	NTSC
Sweden	PAL	Vietnam	NTSC & SECAM
Switzerland	PAL	Yemen Arab Republic	PAL
Syria	SECAM	Yemen (People's Democratic Republic)	PAL
Tajikistan	SECAM	Yugoslavia	PAL
Tanzania	PAL	Zaire Republic	SECAM
Thailand	PAL	Zambia	PAL
Togo	SECAM	Zimbabwe	PAL

Television Stations of the United Kingdom and ITC Commercial Program Contractors

BRITISH BROADCASTING CORP.—Broadcasting House, Portland Place, London W1A 1AA. Phone: 071-580-4468. Fax: 071-637-1630. Correspondence: BBC, London W1A 1AA. Television Centre, 201 Wood Lane, Shepherds Bush, London W12 7TS. Phone: 081-752-5252. Fax: 749-7520. Telex: 265781 BBC HQ G. Telegrams & Cables: Telecasts, London.

Board of Governors of BBC: Marmaduke Hussey, chmn.; Lord J. P. Barnett, vice chmn.; Watson Peat, national governor for Scotland; John Parry, national governor for Wales; James Kincaid, national governor for Northern Ireland; Sir Curtis Keeble; Joycelyn Barrow; Malcolm McAlpine; Lady Parkes; Dr. John Roberts.

Board of Management: John Birt, dir. general; Bob Phillis, deputy dir. general; Paul Fox, managing dir., Network Television; David Hatch, managing dir., Network Radio; John Tusa, managing dir., external services; Rodney Baker Bates, dir. of finance; Rod E. Lynch, managing dir. of engineering; Roger Chase, personnel; Colin Browne, dir. of corporate affairs; Ron Neil, managing dir., Regional Broadcasting; John McCormick, secy.

Network Television: Will Wyatt, managing dir.; Jonathan Powell, controller, BBC 1; Alan Yentob, controller, BBC 2; C. J. Paton, controller, resource operations; R. G. Johnson, controller, personnel; J. W. Ekiert, chief accountant; Tony Hall, editor TV news.

Network Radio: David Hatch, managing dir.; Duncan Thomas, deputy dir., resources; John Beerling, controller, Radio 1; Bryant Marriott, controller, Radio 2; John Drummond, controller, Radio 3; Michael Green, controller, Radio 4; Chris Storey, chief personnel officer; Frank McGahem, chief accountant; S. Shute, gen. mgr., operations & engineering; Jenny Abramsky, editor, news & current affairs; Roy Walters, deputy dir., editor, news & current affairs; Ray Gowdridge, radio news editor.

News & Current Affairs: Tony Hall, dir.; Eric Bowman, assistant dir.; Ian Hargreaves, controller; Tony Hall, editor, television; Jenny Abramsky, editor, radio; Roy Vitty, gen. mgr., resources; Rob Murdoch, chief personnel officer; Clive Timms, chief accountant

World Service: Box 76, Bush House, Strand, London WC2B 4PH. Phone: 071-240-3456. Telex: 265781 BBC HQ G. Telegrams & Cables: Broadbrit, London. John Tusa, managing dir.; Christopher H. R. Bell, deputy managing dir.; Peter Udell, controller, overseas services; Andrew Taussig, controller, European services; D. Witherow, controller, resources & administration; John Corbett, chief engineer; David Spaul, editor, external services news; A. A. Rendell, editor, world service; Dr. Graham L. Mytton, head of international bcstg. & audience research.

Finance: Rodney Baker Bates, dir.; Martin Diamond, chief accountant.

Regional Broadcasting: Ron Neil, managing dir.; David Barlow, controller; Dick Bates, assistant controller, finance & resources; Patrick Chalmers, controller, Scotland; Gareth Price, controller, Wales; Colin Morris, controller, Northern Ireland. Heads of broadcasting centers: David Waine, Midlands; William Greaves, Northeast; Hugh Williams, Northwest; Keith Clement, South & East; John Prescott Thomas, South & West.

Corporate Affairs: Colin Browne, dir.; David Barlow, controller, information services & international relations; Alan Hart, controller, international relations; Peter Rosier, head of information division

Personnel: Margaret Salmon, dir.

Advertising: K. G. Hurst, head of advertisement dept., BBC Enterprises.

Engineering: Rod E. Lynch, managing dir.; C. P. Sandbank, deputy dir.; B. Gallon, chief engineer, transmission; Phil Laven, chief engineer, information & training; G. M. S. Pagan, chief engineer, regions.

Educational Broadcasting: Dr. Eurfron Gwynne Jones, controller; Dr. Jim Stevenson, head of educational broadcasting services & education secy.

BBC Enterprises Ltd.: Woodlands, 80 Wood Lane, London W12 0TT. Phones: 081-743-5588. Fax: 081-749-0538. Telex: 934678 BBC ENT.G.; 265781 BBC ENT.G. James Arnold-Baker, chief exec.; J. F. Keeble, dir. of business administration; K. S. Owens, dir. of program sales; J. A. Hawkins, head of library sales; P. Ballard, head of television sales; R. G. Massey, dir., BBC international.

Personnel: Phillip Campbell, managing editor, politics.

BBC U.S. Offices: New York, NY 10111—630 Fifth Ave., Suite 2153. Phone: 212-373-4001. Fax: 212-541-4095. Telex: 620150 BBC U1. Cables: Broadcasts, New York City. Washington, DC 20036—BBC News, CBS Bldg., 2030 M St. NW. Phone: 202-223-2050. Jonathan Crane, head of BBC, New York; Martin Bell, chief television correspondent (Washington); Brian Barron, television correspondent (Washington); J. Cox, radio correspondent (New York); David McNeil, radio correspondent (Washington).

INDEPENDENT TELEVISION COMMISSION—33 Foley St., London, W1P 7LB. Phone: 71 255 3000. Fax: 71 306 7800. Telex: 24345. The Independent Television Commission was created by Parliament under the terms of the Broadcasting Act 1990 to license and regulate non-BBC television services including Ch. 3 (ITV), Ch. 4, public teletext and a range of cable, local delivery and satellite services. They do not include services provided by the BBC or S4C. The ITC replaced the Independent

Broadcasting Authority (IBA), responsible for the provision of independent television and radio services and the Cable Authority, responsible for the provision of cable services. Radio Authority now regulates independent radio services. In October 1991 the ITC awarded 16 new licenses for Ch. 3 (ITV) including a national breakfast-time license. The new Ch. 3 companies began their services on Jan. 1, 1993, at which point they, rather than the ITC, became responsible as broadcasters for their output. Ch. 4, at the time a wholly owned subsidiary of the ITC whose airtime was sold by the ITV contractors, has become a corporation and ITC licensee, responsible for selling its own advertising. The license for the proposed Ch. 5 will be advertised by early 1992 with the aim of a new service being launched in 1994. Licenses for Ch. 3 & Ch. 5 will be awarded by competitive tender to the highest bidder who fulfills certain quality criteria, except in exceptional circumstances when the ITC may award a license to a lower bidder. The ITC will also license a number of other services in the following categories: Domestic satellite services using broadcasting frequencies allocated to the UK; non-domestic satellite services; licensable program services, including those program services delivered to cable systems on videotape; cable and local delivery service operations provided by cable and/or microwave (MVDS); additional services, or any form of telecommunications service that can be provided on the spare capacity of a television signal; public teletext, a text service carried on the spare capacity of Ch. 3 & Ch. 4. ITC staff will regulate all services through license conditions and through its various codes on program content, advertising, sponsorship and technical standards.

Members of the Authority: Sir George Russell, chmn.; Jocelyn Stevens, deputy chmn.; Earl of Dalkeith; Professor John Fulton; Roy Goddard, Eleri Wynne Jones; Pauline Mathias; Lady Margaret Poplewell; Professor James Ring; Pranlal Sheth.

ITC Senior Staff: David Glencross, chief exec.; Peter Rogers, deputy chief exec. & dir. of finance; Jon Davey, dir. of cable & satellite; Clare Mulholland, dir. of programs; Frank Willis, dir. of advertising & sponsorship; Don Horn, controller of administration; Sarah Thane, controller of public affairs; Gary Tonge, controller of engineering; Michael Redley, head of licensing; Kenneth W. Blyth, secy.

ANGLIA TELEVISION LTD.—Anglia House, Norwich, NR1 1JG. Phone: 0603-615151. Fax: 0603-631032. Telex: 97424. London Office: 48 Leicester Square, London WC2H 7FB. Phone: 071-321-0101. Fax: 071-930-8499. Programs all week over Eastern England and a producer of programs for the ITV Network and Ch. 4. Main UHF transmitters: Tacolneston, Sudbury, Sandy Heath. Regional news centers: Chelmsford, 64-68 New London Rd.,

Chelmsford CM2 0YU. Phone: 0245-357676. Fax: 0245-267228. Luton, 16 Park St., Luton LU1 3EP. Phone: 0582-29666. Fax: 0582-401214. Peterborough, 28 Broadway, Peterborough PE1 1RS. Phone: 0733-346677. Fax: 0733-67004. Cambridge, 4 Jesus Lane, Cambridge CB5 8BA. Phone: 0223-467076. Fax: 0223-467106. Ipswich, Hubbard House, Civic Dr., Ipswich IP1 2QA. Phone: 0473-226157. Fax: 0473-233279. Milton Keynes, 409 Secklow Gate East, Central Milton Keynes MK9 3HR. Phone: 0908-691660. Fax: 0908 694008.

Directors: Sir Peter Gibbings, chmn.; David S. McCall, group chief exec.; Philip C. Gamer, program controller; M. J. Hughes, deputy group chief exec.; Dr. Mary Archer, Timothy Colman, Mrs. John Nutting, David Puttnam, P. G. Sharman, Christine Holroyd, dirs.

Broadcasting Division: Philip C. Gamer, managing dir.; C. Ewing, deputy managing dir.; Jerry Hill, sales dir.; Ian Stuart, operations & engineering dir.; H. J. A. Wilson, dir. of news; M. Read, controller of news; J. Swinfield, exec. producer, arts; S. West, dir. of program planning; V. B. H. Birtles, head of press & public relations; P. Stibbons, education officer.

Group Services Division: M. J. Hughes, deputy group chief exec.; I. Stuart, dir. of engineering; T. Dye, technical controller; G. M. Rae, dir. of financial services & company secy.; R. Stephenson, legal advisor; R. Whitlam, dir. of accounting; P. Meler, dir. of personnel & administration; A. Hough, data processing mgr.

Anglia Television Films & Drama Ltd.: D. S. McCall, chmn.; G. McDonald, managing dir.; B. Reid, exec. producer; R. Gregory, producer; D. Fitzgerald, production exec.

Survival Anglia Ltd.: Lord Buxton, chmn.; M. Hay, exec. dir.; G. Creelman, exec. producer; P. Schofield, production controller.

International Television Enterprises Ltd.: D. Puttnam, chmn.; Andrew Macbean, chief exec.; J. Denton, head of sales; P. Sowerbutts, head of documentary programs; A. Fletcher, head of drama programs.

BORDER TELEVISION PLC—Television Centre, Carlisle Cumbria CA1 3NT. Phone: 0228-25101. Fax: 0228-41384. Telex: 64122. Programs all week in Borders and Isle of Man areas. Main UHF transmitters: Caldbeck, Selkirk.

Directors: Melvyn Bragg, chmn.; James Graham, managing dir.; M. E. Burkett, J. I. M. Smail; Dr. June Paterson-Brown; D. W. Trimble; John R. Wills.

Executives: James Graham, managing dir.; Peter Brownlow, company secretary; P. Corley, dir. of programs; Graham Duff, sales controller; E. Hadwin, asst. controller of programs (planning); Cliff Walker, chief engineer.

British ITC Contractors

CARLTON TELEVISION LTD.—101 St. Martin's Lane, London WC2N 4AZ. Phone: 071-240-4000. Fax: 071-240-4171.

Directors: Michael Green, chmn.; Nigel Walmsley, chief exec.; Paul Jackson, managing dir.; Chris Hibbert, controller, operations & engineering.

CENTRAL INDEPENDENT TELEVISION PLC—Central House, Broad St., Birmingham B1 2JP (West Midlands). Phone: 021-643-9898. Fax: 021-616-4766. East Midlands Television Centre, Nottingham NG7 2NA (East Midlands). Phone: 0602-863322. Telex: 338966. 35/38 Portman Square, London W 1. Phone: 071-486-6688. Albion House, One Albion Place, Oxford OX1 1SL. Phone: 0865 250100. Programs all week over the Midlands.

Directors: Leslie Hill, chmn. & chief exec.; Cliff Baty, commercial dir.; Andy Allan, dir. of programs; Steve Platt, dir. of sales; Peter Gardner, dir. of operations; Marshall Stewart, dir. of corporate strategy; Sir Richard Bailey, chmn., West; John Madocks, chmn., East; I. R. Maxwell; Jean Parker; Sir Leo Pliatzky; Murray Thomson; Robert Phillips; Colin Campbell, dir. of legal affairs.

Executives: Alan Pankhurst, dir. of personnel & industrial relations; Kevin Betts, dir. of finance; M. Snafl, chief engineer; Richard Creasey, controller, features group; Ted Childs, controller, drama & situation comedy; Ray Butt, commissioning exec., comedy; Roger James, commissioning exec., documentaries; Jim Berrow, exec. producer, music & arts; Zia Mohyeddin, exec. producer, multi-cultural programming; Mike Towson, commissioning exec., current affairs; Laurie Upshon, head of news; Ted Trimmer, managing editor, central news; Dawn Airey, controller, programming planning; Philip Gilbert, general mgr., program production; Jim Stokoe, head of presentation & promotions; Peter Gibson, controller, industrial relations; Tony Wolfe, controller, entertainment; Lewis Rudd, controller, young people's programs; Robert Southgate, deputy dir. bcstg., news & regional programs; Gary Newbon, commissioning exec., sport; Philip Grosset, commissioning exec., education & religion; Keith Smith, controller, public affairs; Peter Booth, gen. mgr., production; Bill Campbell, editor, central news, West; Chris Robertson, editor, central news, East; Jon Lander, political editor; John Palmer, chief press & publicity officer; Jean Denham, chief press officer, policy & industrial relations.

USA Office: New York, NY 10020—610 Fifth Ave., Suite 401. Phone: 212-582-6688. Kevin Morrison, pres.

Central Independent Television Pty. Ltd.: First Floor, 50 Oxford St., Paddington, N.S.W. 2021, Australia. John Jackson, dir.

CHANNEL TELEVISION—Television Centre, St. Helier, Jersey, Channel Islands JE2 3ZD. Phone: 0534-68999. Fax: 0534-59446/24770. Telex: 4192265 CTV JYG. St. Georges Place, St. Peter Port, Guernsey. Phone: 0481-723451. Programs all week for the Channel Islands. Main UHF transmitter: Fremont Point.

Directors: Major John R. Riley, chmn.; John P. Henwood, managing dir.; G. R. Dorey; M. Kay-Mouat; D. J. Le Marquand; J. C. Rowe; Michael C. Lucas, program director; Michael Le Cocq, head of sales; Roy

F. Manning, operations mgr.; Mrs. N. B. Davies; Graham Tidy, engineering mgr.

Executives: John P. Henwood, managing dir.; E. MacGregor, group financial dir.; Michael Lucas, program director; Roy Manning, dir. of operations; Bob Jones, controller of sales & marketing; Michael Le Cocq, head of sales.

GMTV LTD.—The London Television Centre, Upper Ground, London SE1 9LT. Phone: 071-827-7000. Fax: 071-827-7001.

Directors: Harry Roche, chmn.; Christopher Stoddart, managing dir.

GRAMPIAN TELEVISION PLC—Queen's Cross, Aberdeen AB9 2XJ. Phone: 0224-646464. Fax: 0224-635127. Telex: 73151. Provides programs all week in North Scotland. Main UHF transmitters: Durris, Rosemarkie, Knockmore, Rumster Forest, Angus, Keelylang Hill (Orkney), Bressay (Shetland), Eitshal (Lewis).

Directors: Sir Douglas F. Hardie, chmn.; Dr. Calum A. MacLeod, deputy chmn.; Donald H. Waters, chief exec.; Robert L. Christie; Fiona J. Lyall; Angus S. MacDonald; Alistair Mair; Graham Good; George W. Mitchell, dir. of television; Caroline McDevitt, sales controller.

Executives: Alistair Gracie, head of news & current affairs; Edward Brocklebank, head of documentaries & features; Eric Johnstone, production services exec.; Michael J. McLintock, publicity & promotion exec.; Alec Ramsay, chief engineer.

GRANADA TELEVISION LTD.—Granada Television Centre, Manchester M60 9EA. Phone: 061-832-7211. Fax: 061-839-0454. Telex: 668859. London Office: 36 Golden Square, London W1R 4AH. Phone: 071-734-8080. Fax: 071-494-6260. Regional News Centers: Liverpool, Albert Dock, L3 4AA. Phone: 051-709-9393. Fax: 051-709-3389. Lancaster, White Cross, LA1 4XQ. Phone: 0524-60688. Fax: 0524-67607. Chester, Lower Bridge St. CH1 1SA. Phone: 0244-313966. Fax: 0244-320599. Programs all week over Lancashire, Cheshire, Merseyside, Greater Manchester & parts of other counties. Main UHF transmitter: Winter Hill.

Directors: Alex Bernstein, chmn.; Charles Allen, chief exec.; Lord Evans of Claughton; Donald H. Harker, dir. of public affairs; Tony Brill, gen. mgr.; Malcolm Wall, sales dir.; Steve Morrison, program controller; Richard Ellis, chief engineer; Simon Towneley; Alistair Mutch, company secy.; Katherine Stross, finance dir.; Vivien Wallace, chief exec., Granada International.

Officers: Carolyn Bartlett, head of casting; David Black, head of presentation; Barbara Blyth, head of music; David Fraser, head of program services; Richard Ellis, chief engineer; Alan Pinson, chief accountant; David Highet, head of public affairs; Stephen Reid, mgr., Liverpool, Chester & Lancaster News Centres; Jo Rigby, head of program planning; Jane Grant, regional sales mgr.; Douglas Hall, head of personnel services.

Production & Distribution Division: David Plowright, chmn.; Andrew Quinn, managing dir.; Steve Morrison, head of production; Vivien Wallace, chief exec., distribution; Jules Burns, dir. of business affairs; Dennis Flach, dir. of business development; Ray Fitzwalter, current affairs; Charles Tremayne, features; David Lidd-

ment, light entertainment; Rod Caird, factual programming; Sally Head, drama; William Burdett Coult, arts; Paul Doherty, sport; Stuart Pebble, regional programming.

Facilities Division: Andrew Quinn, chmn.; Tony Brill, managing dir.; Brenda Smith, gen. mgr.; Roy Watson, financial controller; Roger Pickles, technical controller; Colin Marsden, planning controller.

HTV CYMRU WALES—Television Centre, Culverhouse Cross, Cardiff CF5 6XJ. Phone: 0222-590590. Fax: 0222-597183. Telex: 497703. HTV West, The Television Centre, Bath Rd., Bristol BS4 3HG. Phone: 0272-778366. Fax: 0272-722400. Programs all week for Wales & West of England. London offices: 126 Baker St., London W1M 1FH. Phone: 071 224 4048. Fax: 071 224 3750. Airtime sales: TVMM, 99 Baker St., London W1M 2AJ. Phone: 071 486 4311. Main UHF transmitters: Moel-y-Parc, Presely, Blaen Piwyf, Wenvoe, Mendip, Llanddona, Carmel.

Directors: Louis Sherwood, chmn.; C. R. M. Atkinson & I. E. Symonds, vice chmn.; Charles Romaine, chief exec.; Emyr Dame, dir. of programs, HTV Wales; Derek Clark, dir. of programs, HTV West; Alan Bryson, dir. of sales; M. R. Towers, general mgr.; V. Flanagan, dir. of engineering; C. Farrell, managing dir., Harlech Fine Art (Holdings) Ltd.; T. P. George, managing dir., Intecom Ltd.; A. J. Burton, dir. of finance & administration; Mrs. R. W. Buchanan; T. G. R. Davies; Sir Geraint Evans; Mrs. M. Gwynn Jones; Lady M. M. Merri-son; Lord Oaksey; J. H. Davies; Dr. G. O. Phillips; G. E. McWatters; Lord Crickhowell; P. L. M. Sherwood; G. S. Torey, company secy.

LWT—LONDON WEEKEND TELEVISION HOLDINGS PLC—Offices: South Bank Television Centre, Kent House, Upper Ground, London SE1 9LT. Phone: 071-620-1620. Fax: 071-928-6948. Telex: 918123. Outside broadcast base: Minerva Industrial Estate, Minerva Rd., London NW10 6HJ. Phone: 01-961-3131. Regional sales office: Sixth Floor, Adamson House, Shambles Square, Manchester M3 1RE. Phone: 061-834-6718. Programs weekends over London area. Main UHF transmitter: Crystal Palace.

Directors: Christopher Bland, chmn.; Greg Dyke, chief exec.; Nick Elliott, dir. of programs; Barry Cox, dir. of corporate affairs; Michael Southgate, dir. of production; Peter McNally, group finance dir.; Ron Miller, dir. of sales; Roy van Gelder, dir. of personnel & administration; Heather Brigstocke; Roland Freeman; Roger Harrison; Sydney Perry; Robin Scott.

Management Board: Bernard Bennett, controller of research; Graham Howell, company secy. & controller of legal services.

Executives: Bernard Bennett, controller of research; Melvyn Bragg, controller of arts; Warren Breach, controller of program planning, presentation & promotion; Neil Canetty-Clarke, controller of corporate finance; Jeremy Canney, controller of production operations; Tony Cohen, controller of strategy & planning; Peter Coppock, controller of press & public relations; Don Doring, controller of staff relations; Nick Elliott, controller of drama; Philip France, marketing mgr.; Colin Freeman, controller of transmission finance; Paul Gibson, group systems controller; Brian Harris, controller of production finance; Derek

Hemment, sales controller; Paul Kelly, controller of project engineering; Penny Lent, controller of production marketing; Stuart McConachie, controller of sport; Robin Paxton, controller of features & current affairs; Ken Sheppard, chief engineer; Clifford Shirley, financial controller; Alan Woolfson, controller of visual services.

MERIDIAN BROADCASTING LTD.—Television Centre, Southampton SO9 5HZ. Phone: 0703-222555. Fax: 0703-335050.

Directors: Lord Hollick, chmn.; Roger Laughton, chief exec. & dir. of broadcasting.

NATIONAL TRANSCOMMUNICATIONS LTD.—Crawley Court, Winchester, Hampshire SO21 2QA. Phone: 823434. Fax: 822378.

Directors: J. R. Forrest, exec. chmn.; D. S. Chambers, dir., operations; R. A. McKellar, dir., finance; J. Okas, dir., business development.

SCOTTISH TELEVISION PLC—Cowcaddens, Glasgow G2 3PR. Phone: 041-332-9999. Fax: 041-332-6982. Telex: 77388. The Gateway, Edinburgh EH7 4AH. Phone: 031-557-4554. Fax: 031-557-3791. London office: 114 St. Martin's Lane, London WC2N 4AZ. Phone: 071-836-1500. Fax: 071-528-9390. Manchester office: Suite 306, Sunlight House, Quay St., Manchester M3 3JY. Phone: 061-834-7621. Fax: 061-835-1067. Programs all week for Central Scotland. Main UHF transmitters: Black Hill, Torosay (Craignure), Craigkelly and Darvel.

Directors: William Brown, chmn.; Gus MacDonald, managing dir.; Alan Chilton, dir. of sales & marketing; Ken Blackie, dir. of resources; Don Kinloch, dir. of finance & company secy.; Alistair Moffat, Sir Kenneth Alexander, Gavin Boyd, Robin D. Buchanan-Smith, Dorothy Dunnett, Sir Charles Fraser, Angus Grossart, Pauline Hyde, Gavin H. Laird, dirs. of programming.

Executives: Simon Forrest, controller of corporate affairs; Eileen Gallagher, controller of program planning, presentation & promotion; George Neilson, controller of personnel & industrial relations; Tom Ross, technical controller; David Scott, head of programs, Scotland; Harry Urquhart, dir. of resources.

Officers: Edward Bather, marketing controller; Clive Crouch, sales controller; Andrew Crumme, sales mgr., Scotland; Brian Durkin, head of transmission; Ron Ferguson, production facilities mgr.; Eileen Gallagher, head of program planning; Ian Gilmour, chief accountant, internal finance; Jeff Henry, head of business affairs; Blair Jenkins, controller of news, sport & current affairs; Robert Love, controller of drama; George McGhee, head of promotions; Brian McWatt, mgr., finance; George Middlemiss, chief accountant, external finance; Ian McDonald, technical facilities & central operations mgr.; Liz Moriarty, controller of program services; John Paton, personnel mgr.; Michael Paterson, head of education; Sandy Ross, controller of entertainment; Geoff Smith, resource services mgr.; Peter Smithson, media operations controller; Maureen Walker, contracts exec.; Shelia Wilkes, program sales exec.

SIANEL 4 CYMRU—Park Ty Glas, Llanishon, Caerdydd, Cardiff CF4 5DU. Phone: 747444. Fax: 754444.

Directors: Geraint Stanley Jones, chief exec.; Christopher Grace, dir., marketing.

TV-AM—Breakfast Television Centre, Hawley Crescent, London NW1 8EF. Phone: 071-267-4300. Fax: 071-267-6513.

Directors: Ian Irvine, chmn.; Bruce Gyngell, managing dir.; John Try, chief engineer; Tony Vickers, dir., sales.

TELEVISION SOUTH—Television Centre, Southampton SO9 5HZ. Phone: 634211.

Directors: James Gatward, chief exec.; Tony Brook, managing dir., TV; Alan Boyd, dir., programs.

TELEVISION SOUTH WEST—Derry's Cross, Plymouth PL1 2SP. Phone: 663322.

Directors: Harry Twiner, managing dir.; Paul Stewart-Laing, dir., programs; Martin Bowley, dir., sales & mktg.

THAMES TELEVISION PLC—Offices: Thames Television House, 306-316 Euston Rd., London NW1 3BB. Phone: 071-387-9494. Telex: 22816. Teddington Lock, Teddington Middlesex TW11 9NT. Phone: 081-977-3252. Regional sales: Norfolk House, Smallbrook Queensway, Birmingham B5 4LJ. Phone: 021-643-9151. Mobile division: Twickenham Rd., Hanworth, Middlesex. Phone: 081-898-0011. Euston Films: 365 Euston Rd., London NW1 3AR. Programs weekdays over London area. Main UHF transmitter: Crystal Palace.

Directors: Sir Ian Trethowan, chmn.; John T. Davey, deputy chmn.; Richard Dunn, managing dir.; Mary Baker; Timothy Gold Blyth; Lord Braboume; David Elstein, dir. of programs; Peter Hayman; Derek Hunt, dir. of finance; Ben E. Marr, company secy. & dir. of personnel; Harold Mourgue; Jonathan Shier, dir. of sales & marketing; Colin Wills; Michael Metcalf.

Executives: Roy Addison, press & publicity dir.; Derek Baker, asst. company secy.; Roger Bolton, controller, network factual programs; Bob Burrows, controller, sport & outside broadcasts; Paul Cheffins, controller, sales administration; James Corsan, controller, program administration; Mike Coxill, technical controller, Hanworth; John Howard Davies, controller, light entertainment; Roy English, coordinator, Independent productions; J. Eveleigh, head of technical operations;

John Fisher, head of variety; James Gilbert, exec. producer; William Goddard, head of presentation; Mike Harvey, controller, press & publicity; Alan Horrox, controller of children's & education dept.; Ian Howard, controller of contracts; Nick Humby, chief accountant; John White Jones, production dir., Teddington; Peter Kew, head of central planning; Peter LePage, controller, design production services; Geoffrey Lugg, head of program liaison; Mary McAnally, head of features; Pat Mahoney, head of purchased programs; David Mansfield, controller, sales & marketing; Ian Martin, head of music & arts; Ewart Needham, exec. dir.; A. C. Parkinson, controller of administration; Tim Riordan, controller, program planning & presentation; Barrie Sales, deputy dir. of programs; Brian G. Scott, chief engineer; Lloyd Shirley, controller of drama; Mark Stephens, dir. of staff relations; Douglas Thomas, controller, sales research & development; Brian Walcroft, asst. controller, drama.

Thames Television International: Richard Dunn, chmn.; David Elstein, deputy chmn.; Mike Phillips, managing dir.

Cosgrove Hall Productions: Albany House, 8 Albany Rd., Chorlton-Cum Hardy, Manchester M21 1BL. Richard Dunn, chmn.; John Hambley, chief exec.; Ben Marr, secy.

TYNE TEES TELEVISION LTD.—The Television Centre, City Rd., Newcastle-upon-Tyne NE1 2AL. Phone: 091-2610181. Fax: 091-2220013. Telex: 53279. London office: 15 Bloomsbury Square, London WC1A 2LJ. Phone: 071-405-8474. Programs all week for North East England. Main UHF transmitters: Pontop Pike, Bilsdale, Chatton.

Directors: Sir Ralph Carr-Ellison, chmn.; R. H. Dickinson, deputy chmn.; Ian R. Ritchie, managing dir.; D. S. Hellewell, dir. of finance & company secy.; R. Eagle, sales dir.; Adrian Metcalf, dir. of programs; Craig Pearman, dir. of sales & marketing; L. W. Martin; Paul D. Nicholson; Viscount Ridley; G. E. Ward Thomas; J. N. Wilkinson; G. Oliver Worsley; Diana Eccles.

Executives: John Nichol, technical controller; Peter McArthur, controller of business affairs; David Brennan, research & marketing controller; Lindsey Dolton-Radley, sales controller; Mike Ranson, finance controller; Terry Hepple, production controller; Laurie Taylor, chief press officer; Peter Moth, controller of public affairs; Michael Chaplin, controller, drama, arts &

entertainment; Jim Manson, controller, factual programs.

ULSTER TELEVISION PLC—Havelock House, Ormeau Road, Belfast BT7 1EB. Phone: 0232-328122. Fax: 0232-246695. Telex: 74654. London office: 6 York St., London W1H 1FA. Phone: 071-486-5211. Programs all week for Northern Ireland. Main UHF transmitters: Brougher Mountain, Divis, Limavady.

Directors: John B. McGuckian, chmn.; J. Desmond Smyth, managing dir.; H. R. C. Catherwood; Capt. O. W. J. Henderson; Lady Anne McCollum; Viscount Dunluce; Betty MacQuitty; R. E. Benner; G. C. Hutchinson; J. A. Creagh, asst. managing dir.; P. Battle, sales dir.; J. O'Driscoll.

Executives: J. D. Smyth, managing dir.; M. M. Cann, sales mgr., Northern Ireland; J. A. Creagh, asst. managing dir.; J. McCann, general mgr. & company secy.; D. Maurice Smyth, program controller; R. McCourt, operations mgr.; A. Bremner, controller of programming; P. Battle, sales dir.; J. Rooney, financial controller; R. McCourt, chief engineer.

WESTCOUNTRY TELEVISION LTD.—Westem Wood Way, Langage Science Park, Plymouth PL7 5BG. Phone: 0752-333333. Fax: 0752-333444. Programs all week for Southwest England. Main UHF transmitters: Caradon Hill, Stockland Hill, Redruth, Beacon Hill & Huntshaw Cross.

Directors: Sir John Banham, chmn.; Stephen Reddam, chief exec.; John Prescott Thomas, managing dir.; Mark Haskell, secy. & dir., finance.

YORKSHIRE-TYNE TEES TELEVISION HOLDINGS PLC—The Television Centre, Leeds LS3 1JS. Phone: 0532-438283. Fax: 0532-445107. Telex: 557232. London Office: Television House, 32 Bedford Row, London WC1R 4HE. Phone: 071-242-1666. Fax: 071-405-8062. Telex: 295386. Regional offices: Charter Square, Sheffield S1 3EJ. Phone: 0742-723262. Fax: 0742 754134. 23 Brook St., The Prospect Centre, Hull HU2 8PN. Phone: 0482-24488. 88 Baitgate, Lincoln LN1 3AR. Phone: 0522-530738. 8 Bulling Lane, Grimsby, South Humberside DN31 1DY. Phone: 0472-357026. 1 Queen St., Ripon HG4 1EG. Phone: 0765-701551. 8 Coppergate, York YO1 1NR. Phone: 0904-610066. Fax: 0904 610067. 121/123 High St., Northallerton. Phone: 0609 6343. Programs all week for Yorkshire, Humberside & Lincolnshire areas. Main UHF transmitters: Emley Moor, Belmont.

Directors: Sir Derek Palmer, chmn.; Ward Thomas, chief exec.; John Fairley, dir. of programs; Allan Hardy, commercial dir.; Brian Harris, dir. of business affairs & managing dir., YTV Enterprises; John Calvert, dir. of personnel; Edwin Wright, dir. of operations; Craig Pearman, marketing & sales dir.; Ralph Coyle, legal dir. & company secy.; John Q. Rogers, chief engineer; Francis Baron; Phoebe David; Stephen H. Hall; Juliet Jowitt; Sir Gordon Linacre; Nicholas G. W. Playne; Victor H. Watson; M. W. Burrell; K. H. M. Dixon.

Executives: Bob Bairstow, controller, planning & presentation; Geoff Brownlee, controller, corporate affairs; Vernon Lawrence, controller of entertainment; Keith Richardson, controller of drama; David Bould, deputy commercial dir.; R. Charles, head of sport; F. Cieslik, business affairs mgr.; J. Dee, controller of property management; Duncan Dallas, head of science & features; Roy Gibbs, sales dir., YTV International; J. Hastings, head of transmission; D. Holdgate, head of production finance; Graham Ironside, head of local programs; Chris Jelley, head of education, children's programs & religion; Grant McKee, head of documentaries & current affairs; D. Reynolds, deputy controller, entertainment; John Q. Rogers, chief engineer; Peter Rogers, head of post production/transmission; Peter Smale, head of production planning; John Smith, head of program administration; Michael Thornhill, head of production.

INDEPENDENT TELEVISION NEWS LTD. (ITN)—200 Gray's Inn Rd., London WC1 8XZ. Phone: 071-833-3000. Fax: 071-430-4228. Telex: 22101. Cables: TELINDEP London PS4. Owned by the 17 Independent program companies.

Directors: Richard Dunn, chmn.; Robert Phillis, chief exec.; Ted Taylor, dir. of engineering; Dick Emery, commercial dir.; Stewart Purvis, editor-in-chief; Geraldine Sharpe Newton, head of corporate relations.

ITV NETWORK CENTRE—200 Gray's Inn Rd., London WC1 8XZ. Phone: 071-612-8000. Fax: 071-580-7892. Representing all the ITV companies in the United Kingdom. Andrew Quinn, chief exec.; David Shaw, dir.; Trevor Barton, secy.; Marcus Plantin, network dir.

BRITISH SKY BROADCASTING—6 Centaurs Business Park, Grant Way, Off Syon Lane, Isleworth, Middlesex TW75QD. Phone: 071-782-3000.

World TV Stations and Sets

Transmitters and Sets as of November 1994.
(Low Power satellites & repeaters in parentheses.)

Country	Stations/ Transmitters	Sets Black & White	Color	Country	Stations/ Transmitters	Sets Black & White	Color
Afghanistan (Low power: 18)	1	297,323	331,446	Djibouti (Low power: 3)	3	6,000	30,000
Albania	8	405,000		Dominica	2	1,500	5,000
Algeria (Low power: 60)	23	2,350,000		Dominican Republic (Low power: 9)	15	3,000,000	1,000,000
Angola	23	50,000	250,000	Ecuador (Low power: 50)	45	1,000,000	3,000,000
Antigua (Low power: 1)	1	5,000	23,000	El Salvador	5	1,000,000	500,000
Arab Republic of Egypt	49	4,850,000	750,000	Equatorial Guinea	1		2,000
Argentina	35	5,700,000	1,500,000	Ethiopia (Low power: 4)	16	100,000	100,000
Australia (Low power: 763)	312	1,750,000	6,800,000	Finland (Low power: 392)	122	70,571	1,900,000
Austria (Low power: 829)	140	350,000	3,800,000	France (Low power: 3,511)	609	2,230,000	29,750,000
Bahamas (Low power: 2)	1	52,506		French Overseas Territories			
Bahrain	2	50,000	175,000	(Low power: 62)	31	339,500	
Bangladesh (Low power: 1)	10	450,000	100,000	Gabon (Low power: 5)	2	11,000	
Barbados (Low power: 9)	2	45,000	25,000	Germany (Low power: 5,853)	320	8,713,930	33,459,515
Belgium (Low power: 9)	22	422,149	2,852,087	Ghana (Low power: 8)	8	170,500	82,080
Belize	3	31,000		Gibraltar (Low power: 3)	1	173	7,107
Benin (Low power: 1)	2	30,000	45,000	Greece (Low power: 1,340)	36	3,395,000	2,625,000
Bermuda	2	2,000	56,000	Greenland	N.A.	18,000	
Bolivia (Low power: 11)	19	1,200,000	600,000	Guatemala (Low power: 58)	15	660,808	151,757
Bophuthatswana	14		65,000	Guinea (Low power: 2)	3	30,000	20,000
Bosnia-Herzegovina				Haiti	3	13,000	
(Low power: 245)	6	N.A.		Honduras (Low power: 19)	14	115,000	60,000
Brazil (Low power: 7,406)	218	14,000,000	45,000,000	Hong Kong (Low power: 72)	4	11,000	1,639,000
British Virgin Island	1	1,300		Hungary (Low power: 108)	22	2,500,000	1,000,000
Brunei Darussalam	4		67,000	Iceland (Low power: 153)	9	2,192	80,556
Bulgaria (Low power: 250)	47	1,650,000	650,000	India (Low power: 237)	52	15,000,000	6,500,000
Burkina Faso	1	7,700		Indonesia (Low power: 16)	71	4,805,706	1,694,294
Burundi	6	5,000	15,000	Iran (Low power: 750)	40	4,000,000	2,000,000
Cameroon (Low power: 4)	28	70,000	400,000	Iraq	32	700,000	
Canada (Low power: 1,251)	126	4,682,000	14,737,000	Ireland (Low power: 78)	18	75,000	992,000
Central African Republic				Israel (Low power: 46)	17	1,000,000	620,000
(Low power: 2)	1	8,200	3,500	Italy (Low power: 4,496)	247	6,713,427	7,817,077
Chad	1	N.A.		Ivory Coast (Low power: 3)	10	200,000	35,000
Chile (Low power: 130)	76	2,300,000	2,500,000	Jamaica (Low power: 3)	9	400,000	
China (Mainland)	2252	150,000,000		Japan (Low power: 13,266)	928	10,000,000	80,000,000
China (Taiwan Province)				Jordan (Low power: 104)	40	250,000	
(Low power: 18)	54	860,000	5,800,000	Kampuchea (Low power: 5)	1	200,000	300,000
Colombia (Low power: 180)	126	1,000,000	6,700,000	Kenya	5	300,000	200,000
Congo (Low power: 25)	3	10,000		Korea (North)	11	500,000	
Costa Rica (Low power: 14)	18	170,000	700,000	Korea (South) (Low power: 681)	113	2,947,200	6,384,984
Croatia (Low power: 305)	31		800,000	Kuwait (Low power: 2)	18	8,000	820,000
Cuba	65	1,130,000		Laos	N.A.		
Cyprus (Low power: 219)	6	10,000	93,000	Lebanon (Low power: 1)	7	200,000	1,500,000
Czech Republic (Low power: 903)	89	1,139,546	1,997,103	Lesotho	N.A.		
Denmark (Low power: 23)	28	300,000	2,400,000	Liberia	5	43,000	16,000

If a myriad of the most up-to-date cable statistics in the business would be important to you, look for the FACTBOOK Supplement...

THE CABLE STATISTICS BOOK

...from the series of FACTBOOK Supplements...
so moderately priced, you can afford to buy copies
for your entire staff or sales force.

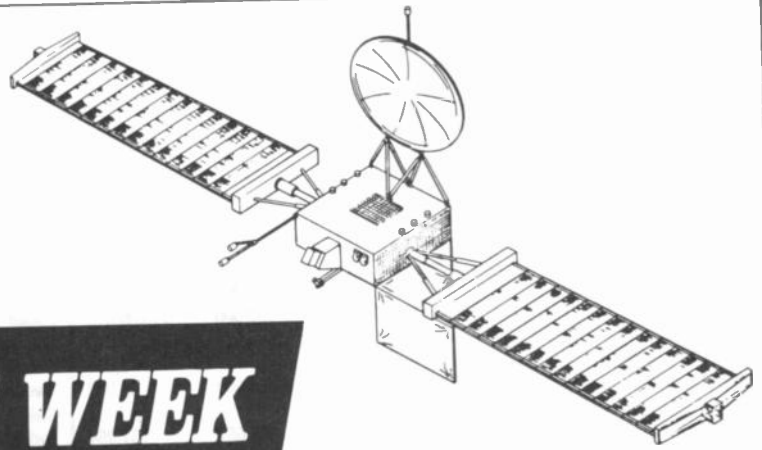
FOR FURTHER INFORMATION call our Circulation Department collect:


WARREN
PUBLISHING, INC.
(202) 872-9200

LINK UP

with

SATELLITE WEEK



When you're in the satellite business, you can't afford a communications breakdown.

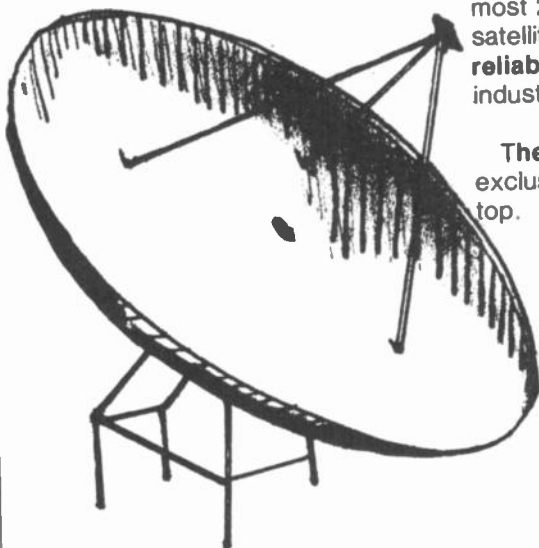
And —

You can't afford to miss out on the dynamic news reports carried exclusively in SATELLITE WEEK because:

(1) SATELLITE WEEK is **unique**. It's the industry's **only** comprehensive weekly briefing **devoted entirely** to space communications and allied business. For us, satellite news isn't an afterthought — jammed in along with news that doesn't concern you. Satellite business news is **all** we cover.

(2) SATELLITE WEEK **saves you time**. Our unmatched early warning report is presented in a **crisp, concise** editorial style designed to cut through the fluff to the substance of the news.

(3) SATELLITE WEEK helps you **stay ahead of the game**. Our staff of experts in Washington, New York, Europe and Japan knows the players and understands the field of competition. (Some of our people have been covering satellite communications for almost 20 years — since Telstar first demonstrated the feasibility of satellite communications.) No other publication provides such a **reliable, timely and independent** assessment of this dynamic industry.



The bottom line: SATELLITE WEEK is the **only** source for the exclusive, hard-hitting news reports that managers need to stay on top.

**For more information,
call collect: 202-872-9200.
Warren Publishing, Inc.
2115 Ward Court, N.W.
Washington, D.C. 20037**

World TV Stations

Country	Stations/ Transmitters	Sets Black & White	Color	Country	Stations/ Transmitters	Sets Black & White	Color
Libyan Arab Republic (Low power: 2)	12	310,000		Saudi Arabia (Low power: 13)	73	95,000	3,700,000
Luxembourg	4	10,000	90,000	Senegal (Low power: 1)	2	40,000	10,000
Macao (Low power: 1)	2	15,000	30,000	Seychelles (Low power: 9)	2		14,000
Macedonia (Low power: 73)	5	N.A.		Sierra Leone	2	200,000	10,000
Madagascar (Low power: 30)	2	40,000	20,000	Singapore	6	2,200	602,000
Malaysia (Low power: 14)	56	520,000	2,080,000	Slovenia (Low power: 259)	11	N.A.	
Maldives	1	770	5,833	Somali Democratic Republic	N.A.		
Mali	1			South Africa (Low power: 114)	165	1,000,000	5,500,000
Malta	1	23,651	132,475	Spain (Low power: 1,123)	103	5,400,000	9,800,000
Mauritius (Low power: 3)	7	85,000	25,000	Sri Lanka (Low power: 3)	6	510,000	340,000
Mexico (Low power: 35)	362	3,330,000	11,200,000	Sudan	2	135,000	
Micronesia	N.A.			Surinam (Low power: 7)	3	10,000	30,000
Monaco (Low power: 1)	50	N.A.	18,000	Swaziland (Low power: 4)	3	3,469	17,500
Mongolia (Low power: 350)	3	84,000	56,000	Sweden (Low power: 948)	165	500,000	5,500,000
Montserrat	N.A.			Switzerland (Low power: 1,493)	133	2,566,163	
Morocco (Low power: 40)	25	966,651	131,994	Syria (Low power: 30)	34	300,000	1,200,000
Mozambique	1	10,800	10,600	Tanzania (Low power: 1)	2	14,000	40,000
Namibia (Low power: 6)	9	2,000	42,000	Thailand (Low power: 6)	18	2,719,612	5,277,872
Nepal (Low power: 5)	1	300,000	200,000	Togo (Low power: 1)	3	68,000	
Netherlands (Low power: 15)	29	6,075,000		Trinidad and Tobago (Low power: 4)	4	25,000	275,000
Netherlands Antilles (Low power: 2)	2	10,000	40,000	Tunisia (Low power: 20)	10	100,000	500,000
New Zealand (Low power: 770)	62	2,000	1,600,000	Turkey (Low power: 2,268)	118	5,913,300	
Nicaragua (Low power: 6)	3	400,000	85,000	Uganda (Low power: 1)	7	500,500	
Niger (Low power: 8)	11	20,000	15,000	Union of Myanmar (Low power: 6)	13	2,000	1,000,000
Nigeria (Low power: 1)	72	3,800,000	1,300,000	United Arab Emirates (Low power: 3)	17	800,000	
Norway (Low power: 2,411)	44	21,984	1,504,123	United Kingdom (Low power: 962)	123	1,023,000	19,046,000
Oman (Low power: 36)	15	1,400,000		Uruguay (Low power: 34)	27	489,000	623,000
Pakistan (Low power: 25)	5	1,292,785	696,115	Venezuela	17	3,500,000	
Panama (Low power: 12)	32	250,000	320,000	Vietnam	5	1,300,000	
Paraguay (Low power: 5)	21	300,000	700,000	Yemen Arab Republic	N.A.		
Peru (Low power: 10)	183	2,431,500		Yemen (People's Democratic Republic)	5	30,000	
Philippines (Low power: 60)	44	5,108,300	2,800,000	Yugoslavia (Low power: 876)	176	1,463,913	
Poland (Low power: 194)	81	2,090,000	8,910,000	Zaire (Low power: 8)	47	10,000	20,000
Portugal (Low power: 71)	44	1,719,460		Zambia (Low power: 1)	13	350,000	150,000
Qatar (Low power: 5)	15	50,000	260,000	Zimbabwe (Low power: 2)	10	140,175	52,325
Romania (Low power: 388)	66	3,500,000	500,000	TOTAL	9,384	329,537,864	370,013,843
Russia	N.A.			Low power repeaters	56,803		
St. Kitts (Low power: 3)	1	2,400	3,500	U.S.	8,517	66,430,000	190,570,000
St. Vincent	8	25,000		GRAND TOTAL	65,320	395,967,864	560,583,843
Samoa (American) (Low power: 5)	3	1,000	6,000				

CHANGING ADDRESS?



PLEASE KEEP IN TOUCH!

We want you to get the best service possible and to do so we need your help!

Because of the format of TELEVISION & CABLE FACTBOOK, it's very important that we don't lose touch with you. To ensure that you receive information about new editions, we need to be advised of any address change.

For your convenience, we have included the postage-paid card below.

Please change my records to reflect my new address and to ensure that I will receive information about new editions of the TELEVISION & CABLE FACTBOOK.

OLD ADDRESS

NEW ADDRESS

Name

Name

Company

Company

Address

Address

City State Zip

City State Zip

() _____
Phone No.

() _____
Phone No. Effective Date

Just Some of the Products and Information Services Available from Warren Publishing, Inc.

- **CABLE & STATION COVERAGE ATLAS** — Annual source book for television, cable and related industries, highlighted by updated Grade B contour, microwave, 35-mile and 55-mile zone maps plus information on MDS, LPTV and other vital subjects.
- **ELECTRONIC DELIVERY** — Instant access to all the data in our newsletter information services via NewsNet or NEXIS, featuring a keyword search capability and headline scan function designed to give users the most up-to-date news available in the easiest, most timely fashion.
- **COMPUTERIZED MAILING LISTS** — Updated mailing lists of all U.S. operating cable systems and operating U.S. television stations are available for rental.
- **SATELLITE WEEK** — Weekly newsletter covering the latest developments in satellite broadcasting, telecommunications, earth observation and space industrialization.
- **COMMUNICATIONS DAILY** — Daily newsletter covering all aspects of electronic communications including telephone and data communications, cable TV, teleconferencing, electronic publishing and emerging technologies.
- **VIDEO WEEK** — Weekly newsletter reporting the latest news on program sales and distribution for videocassettes, discs, pay TV and allied media.
- **TELEVISION DIGEST with CONSUMER ELECTRONICS** — Weekly newsletter presenting the most up-to-the-minute news, trends and developments in the television, cable, broadcasting and consumer electronic fields.
- **PUBLIC BROADCASTING REPORT** — Biweekly newsletter that supplies impartial, analytical news and information on public broadcasting, including funding, technical and regulatory news.
- **TELEVISION & CABLE ACTION UPDATE** — A weekly supplement covering changes in the Cable and Television fields including licensing, franchising and other regulatory matters.
- **COMMON CARRIER WEEK** — Weekly newsletter examining the telecommunications industry with focus on regulatory and legal actions, product announcements, new services such as PBX and cellular radio, competition and more.
- **MOBILE SATELLITE REPORTS** — A biweekly information service devoted exclusively to news of aeronautical, maritime and land mobile satellites, and radiodetermination services.
- **AUDIO WEEK** — Weekly publication concentrating on the consumer audio industry—home hi-fi systems and components, personal portable, car audio and mobile electronics, custom installations, blank tape, CDs and other audio products.
- **CONSUMER MULTIMEDIA REPORT** — Biweekly newsletter focusing on the developing areas of consumer multimedia electronics, including coverage of advancements in multimedia technology and science, new products and ventures, corporate financial performance and results, and mergers and acquisitions.
- **WARREN'S CABLE REGULATION MONITOR** — Weekly newsletter providing detailed coverage of FCC rulemakings, precedents, complaints, waivers, Cable Act-related lawsuits and important timely news events.



No Postage
Necessary If
Mailed In The
United States

BUSINESS REPLY MAIL

First Class Mail Permit No. 10388 Washington, D.C.

Postage Will Be Paid By Addressee

Warren Publishing, Inc.
2115 Ward Court, N.W.
Washington, D.C. 20077-6960



TELEVISION STATIONS ON AIR

1946-1995
As of January 1 for Each Year

Year	VHF Coml.	VHF ETV	Total VHF	UHF Coml.	UHF ETV	Total UHF	Total Coml.	Total ETV	Grand Total
1946			*6			—			*6
1947			12			—			12
1948			16			—			16
1949			51			—			51
1950			98			—			98
1951			107			—			107
1952			108			—			108
1953			120			6			126
1954	233	1	234	121	1	122	354	2	356
1955	297	8	305	114	3	117	411	11	422
1956	344	13	357	97	5	102	441	18	459
1957	381	17	398	90	6	96	471	23	494
1958	411	22	433	84	6	90	495	28	523
1959	433	28	461	77	7	84	510	35	545
1960	440	34	474	75	10	85	515	44	559
1961	451	37	488	76	15	91	527	52	579
1962	458	43	501	83	19	102	541	62	603
1963	466	46	512	91	22	113	557	68	625
1964	476	53	529	88	32	120	564	85	649
1965	481	58	539	88	41	129	569	99	668
1966	486	65	551	99	49	148	585	114	699
1967	492	71	563	118	56	174	610	127	737
1968	499	75	574	136	75	211	635	150	785
1969	499	78	577	163	97	260	662	175	837
1970	501	80	581	176	105	281	677	185	862
1971	503	86	589	179	113	292	682	199	881
1972	508	90	598	185	123	308	693	213	906
1973	510	93	603	187	137	324	697	230	927
1974	513	92	605	184	149	333	697	241	938
1975	514	95	609	192	152	344	706	247	953
1976	511	97	608	190	162	352	701	259	960
1977	515	101	616	196	160	356	711	261	972
1978	515	102	617	201	164	365	716	266	982
1979	515	107	622	209	167	376	724	274	998
1980	516	109	625	218	168	386	734	277	1011
1981	519	111	630	237	171	408	756	282	1038
1982	517	112	629	260	176	436	777	288	1065
1983	519	114	633	294	179	473	813	293	1106
1984	523	117	640	318	180	498	841	297	1138
1985	520	121	641	363	193	556	883	314	1197
1986	522	121	643	397	195	592	919	316	1235
1987	524	121	645	444	201	645	968	322	1290
1988	539	122	661	489	212	701	1028	334	1362
1989	545	124	669	516	218	734	1061	342	1403
1990	547	125	672	545	225	770	1092	350	1442
1991	547	126	673	551	235	786	1098	361	1459
1992	551	126	677	567	237	804	1118	363	1481
1993	552	127	679	586	241	827	1138	368	1506
1994	561	126	687	584	241	825	1145	367	1512
1995	562	126	688	599	245	844	1161	371	1532

*Does not include 1 CP operating intermittently.

Parent/Satellite Full Power Stations

Arkansas

KHBS, Fort Smith, parent
KHOG-TV, Fayetteville-Springdale, satellite

KPOM-TV, Fort Smith, parent
KFAA, Rogers, satellite

California

KRCR-TV, Redding, parent
KAEF, Arcata-Eureka, satellite
KFWU, Fort Bragg, satellite

Colorado

KREX-TV, Grand Junction, parent
KREZ-TV, Durango, satellite
KREG-TV, Glenwood Springs, satellite
KREY-TV, Montrose, satellite

Hawaii

KGMB, Honolulu, parent
KGM-D-TV, Hilo, satellite
KGMV, Wailuku, satellite

KHNL, Honolulu, parent
KHBC-TV, Hilo, satellite
KOGG, Wailuku, satellite

KHON-TV, Honolulu, parent
KHAW-TV, Hilo, satellite
KAIL-TV, Wailuku, satellite

KITV, Honolulu, parent
KHVO, Hilo, satellite
KMAU, Wailuku, satellite

KOBN, Honolulu, parent
KLEI, Kailua-Kona, satellite

KWHE, Honolulu, parent
KWHH, Hilo, satellite
KWHM, Wailuku, satellite

Idaho

KPVI, Pocatello-Blackfoot-Idaho Falls, ID, parent
KJVI, Jackson, satellite

Illinois

WCIA, Champaign, parent
WCFN, Springfield, satellite

WSIL-TV, Harrisburg, parent
KPOB-TV, Poplar Bluff, MO, satellite

WICS, Springfield, parent
WICD, Champaign, satellite

WRSP-TV, Springfield, parent
WCCU, Urbana, satellite

Indiana

WTTV, Bloomington-Indianapolis, parent
WTTK, Kokomo, satellite

Iowa

KCAU-TV, Sioux City, parent
KCAN, Albion, NE, satellite

Kansas

KAKE-TV, Wichita, parent
KLBY, Colby, satellite
KUPK-TV, Garden City, satellite

KSAS-TV, Wichita, parent
KAAS-TV, Salina, satellite

KSNW, Wichita, parent
KSNC, Great Bend, satellite
KSNB, Garden City, satellite
KSNK, McCook, NE-Oberlin, KS, satellite

KWCH-TV, Wichita-Hutchinson, parent
KBSD-TV, Ensign, satellite
KBSL-TV, Goodland, satellite
KBSH-TV, Hays, satellite

Kentucky

WKNT, Bowling Green, parent
WGRB, Campbellsville, satellite

Louisiana

KADN, Lafayette, parent
WNTZ, Natchez, MS, satellite

Michigan

WGKI, Cadillac, parent
WGKU, Vanderbilt, satellite

WWTW, Cadillac-Traverse City, parent
WWUP-TV, Sault Ste. Marie, satellite

WGTU, Traverse City, parent
WGTO, Sault Ste. Marie, satellite

WPBN-TV, Traverse City, parent
WTOM-TV, Cheboygan, satellite

Minnesota

WDIO-TV, Duluth, parent
WIRT, Hibbing, satellite

WCCO-TV, Minneapolis-St. Paul, parent
KCCO-TV, Alexandria, satellite
KCCW-TV, Walker, satellite

KXLI, St. Cloud, parent
KXLT-TV, Rochester, satellite

KSTP-TV, St. Paul-Minneapolis, parent
KSAX, Alexandria, satellite
KRWF, Redwood Falls, satellite

Mississippi

WJTV, Jackson, parent
WHLT, Hattiesburg-Laurel, satellite

Montana

KSVI, Hardin-Billings, parent
KYUS-TV, Miles City, satellite

KECI-TV, Missoula, parent
KTVM, Butte, satellite
KCFW-TV, Kalispell, satellite

Nebraska

KHGI-TV, Kearney-Hastings-Grand Island, parent
KWNB-TV, Hayes Center, satellite
KSNB-TV, Superior, satellite

KOLN, Lincoln, parent
KGIN, Grand Island, satellite

New Mexico

KOAT-TV, Albuquerque, parent
KOCT, Carlsbad, satellite
KQVT, Silver City, satellite

KOB-TV, Albuquerque, parent
KOBK, Farmington, satellite
KOBK, Roswell, satellite

KRQE, Albuquerque, parent
KBIM-TV, Roswell, satellite

KRPV, Roswell, parent
KMLM, Odessa, TX, satellite

New York

WTEN, Albany, parent
WCCD, Adams, MA, satellite

WHSE-TV, New York, NY-Newark, NJ, parent
WHST-TV, Smithtown, satellite

WPTZ, Plattsburgh, parent
WNNE-TV, Hartford, VT-Hanover, NH, satellite

North Dakota

KBMY, Bismarck, parent
KMCC, Minot, satellite

KFYR-TV, Bismarck, parent
KQCD-TV, Dickinson, satellite
KMOT, Minot, satellite
KUMV-TV, Williston, satellite

WDAY-TV, Fargo, parent
WDAZ-TV, Devils Lake, satellite

If TV station and cable ownership information—especially group ownership data—is important to you, look for the *FACTBOOK Supplement...*

TV STATION & CABLE OWNERSHIP DIRECTORY

...from the series of **FACTBOOK Supplements...**
so moderately priced, you can afford to buy copies
for your entire staff or sales force.


WARREN
PUBLISHING, INC.

FOR FURTHER INFORMATION call our Circulation Department collect: (202) 872-9200

KVRR, Fargo, ND-Moorhead, MN, parent
KJRR, Jamestown, satellite
KNRR, Pembina, satellite
KBRR, Thief River Falls, MN, satellite

KXMC-TV, Minot, parent
KXMB-TV, Bismarck, satellite
KXMA-TV, Dickinson, satellite
KXMD-TV, Williston, satellite

Oregon

KMTR, Eugene, parent
KMTZ, Coos Bay, satellite
KMTX-TV, Roseburg, satellite

KVAL-TV, Eugene, parent
KCBY-TV, Coos Bay, satellite
KPIC, Roseburg, satellite

KORV, Medford, parent
KDKF, Klamath Falls, satellite

Pennsylvania

WPCB-TV, Greensburg-Pittsburgh, parent
WKBS-TV, Altoona, satellite

WOLF-TV, Scranton, parent
WWLF-TV, Hazleton, satellite
WILF, Williamsport, satellite

South Carolina

WLOS, Greenville-Spartanburg, SC-Asheville, NC, parent
WAXA, Anderson, satellite

South Dakota

KEVN-TV, Rapid City, parent
KIVV-TV, Lead-Deadwood, satellite

KOTA-TV, Rapid City, parent
KHSD-TV, Lead, satellite
KDUH-TV, Scottsbluff, NE, satellite
KSGW-TV, Sheridan, WY, satellite

KELO-TV, Sioux Falls, parent
KDLO-TV, Florence-Watertown, satellite
KPLO-TV, Reliance, satellite

KSFY-TV, Sioux Falls, parent
KABY-TV, Aberdeen, satellite
KPRY-TV, Pierre, satellite

KTTW, Sioux Falls, parent
KTTM, Huron, satellite

Tennessee

WLMT, Memphis, parent
WMTU, Jackson, satellite

Texas

KRBC-TV, Abilene, parent
KACB-TV, San Angelo, satellite

KVII-TV, Amarillo, parent
KVIH-TV, Clovis, NM, satellite

KXAN-TV, Austin, parent
KXAM-TV, Llano, satellite

KWTX-TV, Waco, parent
KBTX-TV, Bryan, satellite

KZTV, Corpus Christi, parent
KVTV, Laredo, satellite

KETK-TV, Jacksonville-Tyler-Longview, parent
KLSB-TV, Nacogdoches, satellite

KWES-TV, Odessa, parent
KWAB-TV, Big Spring, satellite

KLTV, Tyler-Longview, parent
KTRE, Lufkin-Nacogdoches, satellite

Virginia

WFXR-TV, Roanoke, parent
WJPR, Lynchburg, satellite

Washington

KAPP, Yakima, parent
KVEW, Kennewick-Pasco-Richland, satellite

KIMA-TV, Yakima, parent
KEPR-TV, Pasco, satellite
KLEW-TV, Lewiston, ID, satellite

KNOD, Yakima, parent
KNDU, Richland-Pasco-Kennewick, satellite

Wisconsin

WFRV-TV, Green Bay, parent
WJMN-TV, Escanaba, MI, satellite

WKOW-TV, Madison, parent
WQOW-TV, Eau Claire, satellite
WXOW-TV, La Crosse, satellite
WAOW-TV, Wausau, satellite

Wyoming

KFNB, Casper, parent
KFNE, Riverton, satellite

KGWC-TV, Casper, parent
KGWL-TV, Lander-Riverton, satellite
KGWR-TV, Rock Springs, satellite

KTWD-TV, Casper, parent
KKTU, Cheyenne, satellite

KGWN-TV, Cheyenne, parent
KTVS, Sterling, CO, satellite
KSTF, Scottsbluff-Gering, NE, satellite

Allocations by States & Cities: VHF & UHF

As of November 1, 1994

Following table constitutes Part 73, Sec. 73.606 (b), amended, effective March 28, 1966 included in Fifth Report and Memorandum Opinion & Order, adopted Feb. 9, 1966. Asterisks (*) indicate channels are reserved for non-commercial educational use. Plus (+) and minus (-) symbols after channels designate offset carrier positions. Note: ¹ Channels so indicated will not be available for use until further action by FCC.

Alabama

	VHF	UHF
Anniston	—	40-
Arab	—	56-
Birmingham	6- *10- 13	21- 42+ *62+ 68+
Decatur—See Huntsville.	—	—
Demopolis	—	*41
Dothan	4	18 *39+ 60-
Dozier	*2-	—
Florence	—	15 26 *36-
Gadsden	—	44+ 60
Gulf Shores	—	55
Huntsville	—	19 *25+ 31+ 48-
Huntsville-Decatur	—	54
Louisville	—	*43+
Mobile	5+ 10+	15+ 21+ *31 *42 61
Montgomery	12	20 *26+ 32 45- *63+ ¹
Mount Cheaha	*7-	—
Munford	—	*16-
Opelika	—	50 66
Ozark	—	34-
Selma	8-	29
Troy	—	67
Tuscaloosa	—	17 23- 33 *39-
Tuscumbia	—	52+
Tuskegee	—	22-

Alaska

	VHF	UHF
Anchorage	2- 4- 5 *7- 9- 11- 13-	33
Bethel	*4	—
Dillingham	*2 10	—
Fairbanks	2+ 7+ *9+ 11+ 13+	—
Juneau	*3 8 10	—
Ketchikan	2 4 *9	—
North Pole	4+	—
Seward	3-	—
Sitka	13	—

Arizona

	VHF	UHF
Ajo	—	*23-
Coolidge	—	*43
Douglas	3	*28
Flagstaff	2 4+ 9 13	*16
Globe	—	*14+
Green Valley	—	46
Holbrook	11+	*18+
Kingman	6-	*14-
Lake Havasu City	—	34+
McNary	—	*22+
Mesa	12-	—
Nogales	—	*16+
Page	—	*17
Parker	—	*17-
Phoenix	3+ 5- *8+ 10-	15- 21 33 *39 45 61
Prescott	7	*19
Safford	—	*23+
Sierra Vista	—	58
Tolleson	—	51
Tucson	4- *6+ 9- 11 13-	18- *27- 40
Yuma	11- 13+	*16-

Arkansas

	VHF	UHF
Arkadelphia	*9+	—
El Dorado	10-	*30+ 34+ 43- 49-
Eureka Springs	—	34+
Fayetteville	*13-	29+
Fort Smith	5-	24+ 40-
Gosnell	—	*46+
Hamison	—	*31+
Hot Springs	—	*20 26
Jonesboro	8-	*19- 48+
Little Rock	*2- 4 7- 11+	16- *36 42
Mountain Home	—	43+
Mountain View	*6-	—
Newark	—	*17
Pine Bluff	—	25- 38-
Rogers	—	51-
Russellville	—	*28+
Springdale	—	57

California

	VHF	UHF
Alturas	13+	—
Anaheim	—	56-
Arcata	—	23
Avalon	—	54
Bakersfield	—	17 23- 29 *39- 45+ 65+
Barstow	—	*35+ 64
Big Bear Lake	—	59+
Bishop	—	14- 20+
Blythe	—	*22-
Brawley	—	*26
Calipatria	—	54
Ceres	—	*23
Chico	12-	*18 ¹ 24+ *46-
Clovis	—	43
Coalinga	—	*27- ¹
Concord	—	42
Corona	—	52
Cotati	—	*22-
El Centro	7+ 9+	—
Eureka	3- 6- *13-	29
Fairfield—See Vallejo.	—	—
Fort Bragg	8-	*17+ ¹
Fresno	—	*18+ 24 30+ 47 53
Hanford	—	21
Huntington Beach	—	*50-
Indio	—	*19+ ¹
Los Angeles	2 4 5 7 9 11 13	22 *28 34 *58- *68-
Merced	—	51
Modesto	—	19-
Monterey—See Salinas-Monterey.	—	—
Novato	—	68
Oakland	2+	—
Ontario	—	46
Oroville	—	28 ¹
Oxnard	—	63+
Palm Springs	—	36- 42
Paradise	—	30
Porterville	—	61
Rancho Palos Verdes	—	44+
Redding	7 *9	16 ¹
Ridgecrest	—	*25
Riverside (Fontana)	—	62
Sacramento	3 *6 10	29- 31- 40- *52
Salinas-Monterey	8+	35- 46- *56 67-
San Bernardino	—	18- *24- 30
San Diego	8 10	*15 39 51 69
San Francisco	4- 5+ 7- *9+	14 20- 26- *32+ 38 44-
San Jose	11+	36 48- *54 65

California (continued)

	VHF	UHF
San Luis Obispo	6+	*15+ 33
San Mateo	—	*60
Sanger	—	59
Santa Ana	—	40
Santa Barbara	3-	14 ¹ *20 ¹ *38 *55
Santa Cruz	—	*16-
Santa Maria	12+	42
Santa Rosa	—	50- *62
Stockton	13+	58 64
Susanville	—	*14
Twentynine Palms	—	31
Vallejo-Fairfield	—	66
Ventura	—	57+
Visalia	—	26+ *49
Watsonville	—	*25+
Willits	11-	—
Yosemite Valley	—	41
Yreka City	—	*20+

Colorado

	VHF	UHF
Alamosa	—	*16 47
Boulder	—	14
Broomfield	*12	—
Castle Rock	—	53
Colorado Springs	11 13	21
Craig	—	*16+
Denver	2 4- *6- 7- 9-	20 31 *41 50 59
Durango	6+	*20- 33+
Fort Collins	—	22-
Glenwood Springs	3-	*19+
Grand Junction	4+ 5- 8- 11+	*18+
Gunnison	—	*17-
La Junta	—	*22+
Lamar	12-	*14-
Leadville	—	*15-
Longmont	—	25
Montrose	10+	*22
Pueblo	5 *8	26+ 32-
Salida	—	*23+
Steamboat Springs	—	24+
Sterling	3	*18+
Trinidad	—	*24

Connecticut

	VHF	UHF
Bridgeport	—	43- *49-
Hartford	3+	18- *24 61+
New Britain	—	30+
New Haven	8+	59+ *65
New London	—	26+
Norwich	—	*53
Waterbury	—	20

Delaware

	VHF	UHF
Dover	—	*34
Seaford	—	38 *64
Wilmington	*12	61

District of Columbia

	VHF	UHF
Washington	4- 5- 7+ 9	20+ *26- *32+ 50

Florida

	VHF	UHF
Boca Raton	—	63
Bradenton	—	*19 66
Bunnell	—	58

Florida (continued)

	VHF	UHF
Cape Coral	—	36
Clearwater	—	22
Clermont	—	18-
Cocoa	—	52 *68
Crystal River	—	39-
Daytona Beach	2-	26
Destin	—	64+
Fort Lauderdale	—	51
Fort Myers	11+	20+ *30
Fort Pierce	—	*21- 34
Fort Walton Beach	—	35 53 58
Gainesville	*5-	20 61+
High Springs	—	53+
Hollywood	—	69
Inverness	—	64
Islamorada	*9	—
Jacksonville	4+ *7 12+	17 30+ 47- *59
Key West	8 *13	16+ 22+
Lake City	—	*41
Lakeland	—	32
Lake Worth	—	67
Leesburg	—	*45- 55
Live Oak	—	57-
Madison	—	*36-
Marathon	—	*16
Marianna	—	*16+ 51
Melbourne	—	43+ 56
Miami	*2 4 6 7- 10+	*17- 23- 33 35 39 45+
Naples	—	26- 46
New Smyrna Beach	—	*15+
Ocala	—	*29 51-
Orange Park	—	25-
Orlando	6- 9	*24- 27 35+ 65
Palatka	—	*42 63+
Palm Beach	—	61
Panama City	7+ 13	*28- *56 62
Panama City Beach	—	46
Pensacola	3-	*23 33+ 44
St. Petersburg	10-	38 44+
Sarasota	—	40
Sebring	—	*27 29 60 ¹
Stuart	—	59+
Tallahassee	*11-	24 27+ 40+
Tampa	*3 8- 13-	*16 23 50
Tequesta	—	25
Tice	—	49
Venice	—	62
West Palm Beach	5 12	29+ *42+

Georgia

	VHF	UHF
Albany	10	19- 31- 52-
Ashburn	—	*23+
Athens	*8	34
Atlanta	2 5- 11+	17- *30 36 46- *57+ 69
Augusta	6+ 12-	26 54-
Bainbridge	—	49
Baxley	—	34+
Brunswick	—	21
Carnesville	—	*52
Carrollton	—	*49-
Cedartown	—	*65-
Chatsworth	—	*18-
Cochran	—	*29+
Columbus	3 9+	*28 38+ *48 54+
Cordele	—	55+
Dalton	—	23
Dawson	—	*25
Draketown	—	*27-
Eiberton	—	*60+
Flintstone	—	*41- *51-
Lafayette	—	*35
Macon	13+	24+ 41+ *47+ 64-
Monroe	—	63
Pelham	—	*14-
Perry	—	58+
Rome	—	14+
Royston	—	*22
Savannah	3+ *9- 11	22
Thomasville	6	—

Channel Allocations

Georgia (continued)

	VHF	UHF
Toccoa	—	32- *68-
Valdosta	—	*33 44-
Vidalia	—	*18+
Warner Robbins	—	35-
Waycross	*8+	—
Wrens	—	*20-
Young Harris	—	*51-

Hawaii

	VHF	UHF
Hilo	2 *4 9 11 13	14+ 20+ 26+ *32+ *38+
Honolulu	2+ 4- 5 9- *11+ 13-	14 20 26 32 *38 *44
Kailua-Kona	6	—
Kanehoe	—	50 66
Lihue	3+ *8- 10+ 12-	15- *21- *27- *67
Wailuku	3 7 *10 12	15 21 *27 *33 39
Waimanalo	—	56

Idaho

	VHF	UHF
Boise	2 *4+ 7	14
Burley	—	*17+
Caldwell	9-	—
Coeur d'Alene	—	*26+
Grangeville	—	*15-
Idaho Falls	3 8+	20 *33+
Filer	—	*19-
Lewiston	3-	—
Moscow	*12-	—
Nampa	6 12+	—
Pocatello	6- *10	15 25+ 31-
Preston	—	*28
Sandpoint	—	*16+
Sun Valley	5-	—
Twin Falls	11 *13-	35
Weiser	—	*17

Illinois

	VHF	UHF
Aurora	—	60
Bloomington	—	43
Carbondale	*8	—
Champaign	3+	15-
Charleston	—	*51+
Chicago	2- 5 7 9+ *11	*20 26 32 38- 44
Danville	—	68
Decatur	—	17 23-
DeKalb	—	*33
East St. Louis	—	46
Edwardsville	—	*18-
Elgin	—	66+ ¹
Freeport	—	23 *65-
Galesburg	—	67
Harrisburg	3	—
Jacksonville	—	*14
Joliet	—	14- ¹ 66+
Kankakee	—	*54-
LaSalle	—	35
Macomb	—	*22+
Marion	—	27
Moline	8	*24-
Mount Vernon	13+	—
Diney	—	*16-
Paris	—	46+
Peoria	—	19 25+ 31+ *47- 59+
Pontiac	—	53
Quincy	10-	16+ *27+
Rockford	13	17+ 39
Rock Island	4+	—
Springfield	—	20+ 49- 55+ *65+
Streator	—	*63-
Urbana	*12-	27
Vandalia	—	*21

Indiana

	VHF	UHF
Anderson	—	67+
Angola	—	63
Bloomington	4	*30- 42+ 63+
Elkhart	—	28+
Evansville	7 *9+	14- 25- 44
Fort Wayne	—	15+ 21+ 33- *39- 55
Gary	—	50 *56+
Hammond	—	62+
Indianapolis	6 8- 13-	*20- 40 59- *69
Kokomo	—	29-
Lafayette	—	18 *24
Madison	—	*60+
Marion	—	23
Muncie	—	49 *61-
Richmond	—	43+
Salem	—	58+
South Bend	—	16 22 *34- 46
Terre Haute	2+ 10	*26- 38
Vincennes	—	*22-

Iowa

	VHF	UHF
Ames	5	23- *34+
Burlington	—	26- *58-
Carroll	—	*18- 30+ 52
Cedar Rapids	2 9-	28+ 48-
Centerville	—	*31
Council Bluffs	—	*32
Davenport	6+	18+ 30- *36+
Decorah	—	*14+
Des Moines	8- *11+ 13-	17+ *43- 63- 69
Dubuque	—	16- *29- 40
Estherville	—	*49+
Fort Dodge	—	21
Hampton	—	50
High Point	—	*14
Iowa City	*12+	20-
Lansing	—	*41
Mason City	3+	*24+
Mount Ayr	—	*25
Newton	—	39+
Ottumwa	—	15+ *33-
Red Oak	—	*36
Sioux City	4- 9	14 *27- 39+
Spirit Lake	—	*38
Waterloo	7+	22- *32-

Kansas

	VHF	UHF
Chanute	—	*30+
Colby	4	—
Cimarron	—	23
Columbus	—	*48-
Dodge City	—	*21-
Emporia	—	*25+
Ensign	6+	26
Fort Scott	—	20+
Garden City	11+ 13-	*18
Goodland	10	—
Great Bend	2	—
Hays	7- *9	—
Hoisington	—	14+
Hutchinson	*8 12	36+
Junction City	6-	—
Lakin	*3	—
Lawrence	—	38
Liberal	5+	—
Manhattan	—	*21
Dakley	—	*15-
Parsons	—	*39
Phillipsburg	—	*22-
Pittsburg	7+	14
Pratt	—	*32+
Salina	—	18+ 34- 44
Sedan	—	*28
Topeka	*11 13+	27 43 49
Wichita	3- 10-	*15+ 24- 33 *42

Kentucky

	VHF	UHF
Ashland	—	*25- 50 61+
Beattyville	—	65
Bowling Green	13	*24- 40+ *53- 59+
Campbellsville	—	34-
Covington	—	*54+
Danville	—	56
Elizabethtown	—	*23+
Harlan	—	44-
Hazard	—	*35+ 57-
Hopkinsville	—	51
Lexington	—	18+ 27- 36 *46 62 ¹
Louisville	3- 11+	*15 21- 32- 41+ *68+
Madisonville	—	19- *35- 57+
Morehead	—	*38+ 67-
Murray	—	*21+ 38
Newport	—	19+
Owensboro	—	31- 48 61+
Owenton	—	*52+
Paducah	6+	29 49
Paintsville	—	69+
Pikeville	—	*22- 51+
Somerset	—	16 ¹ *29+

Louisiana

	VHF	UHF
Alexandria	5	25+ 31+ 41
Baton Rouge	2 9-	*27+ 33- 44+
Columbia	11+	—
De Ridder	—	*23-
Hammond	—	62+
Houma	11	—
Lafayette	3+ 10	15 *24
Lake Charles	7-	*18- 29-
Minden	—	21+
Monroe	8+ *13	—
Morgan City	—	*14+
Natchitoches	—	20+ *28-
New Iberia	—	36-
New Orleans	4+ 6 8 *12	20- 26 *32+ 38+ 49
Shreveport	3- 12	*24- 33 45+
Slideell	—	54+
Talulaha	—	*19
West Monroe	—	14- 39+

Maine

	VHF	UHF
Augusta	*10-	—
Bangor	2- 5+ 7-	—
Biddeford	—	*26-
Calais	*13-	—
Fort Kent	—	*46+
Fryeburg	—	*18+
Houlton	—	*25+
Kittery	—	*39
Lewiston	—	35-
Millinocket	—	*44-
Orono	*12-	—
Poland Spring	8-	—
Portland	6- 13+	51
Presque Isle	8 *10+	62+
Rumford	—	*43+
Waterville	—	23-

Maryland

	VHF	UHF
Annapolis	—	*22+
Baltimore	2+ 11- 13+	24+ 45 54 *67-
Cumberland	—	52+ 65
Frederick	—	*62
Hagerstown	—	25- *31 68+
Oakland	—	*36+
Salisbury	—	16+ *28- 47
Waldorf	—	*56-

Massachusetts

	VHF	UHF
Adams	—	19
Boston	*2+ 4+ 5- 7+	25+ 38 *44 68+
Cambridge	—	56
Greenfield	—	32+
Lawrence	—	62
Marlborough	—	66
New Bedford	6+	28- *34
North Adams	—	*35
Norwell	—	46+
Pittsfield	—	51+
Springfield	—	22 40 *57+
Vineyard Haven	—	58+
Worcester	—	14 ¹ 27 *48+

Michigan

	VHF	UHF
Alpena	*6 11	—
Ann Arbor	—	31+ *58+
Bad Axe	—	*15- ¹ *35 41 *57
Battle Creek	—	41+ 43-
Bay City	5-	61+
Cadillac	9	*27 33
Calumet	5-	*22-
Cheboygan	4+	—
Detroit	2+ 4 7-	20+ 50- *56 62
East Lansing	—	*23- *69-
Escanaba	3+	—
Flint	12-	*28- 66-
Grand Rapids	8+ 13+	17- *35+
Iron Mountain	8-	*17
Ironwood	—	*15- 24+
Ishpeming	10-	—
Jackson	—	18+
Kalamazoo	3-	*52+ 64
Lansing	6-	47+ 53-
Manistee	—	*21
Manistique	—	*15+
Marquette	6- *13	19
Mount Clemens	—	38+
Mount Pleasant	—	*14
Muskegon	—	54+
Onondaga	10-	—
Petoskey	—	*23+
Port Huron	—	46+ ¹
Saginaw	—	25- 49-
Sault Ste. Marie	8 10+	*32-
Traverse City	7+	29-
University Center	—	*19+
Vanderbilt	—	45
West Branch	—	*24

Minnesota

	VHF	UHF
Alexandria	7	*24 42
Appleton	*10-	—
Austin	6-	*15-
Bemidji	*9	26+
Brainerd	—	*22
Crookston	—	*33
Duluth	3 *8 10+	21+ 27-
Ely	—	*17-
Fairmont	—	*16+
Hibbing	13-	*18-
International Falls	11	*35+
Mankato	12	*26-
Marshall	—	*30-
Minneapolis-St. Paul	*2- 4+ 5- 9+ 11-	*17 23+ 29+ 45
Redwood Falls	—	43
Rochester	10	47-
St. Cloud	—	19 *25- 41
St. James	—	32
St. Paul—See Minneapolis.	—	—
Thief River Falls	10	*30
Wadena	—	*20-
Walker	12-	38-
Willmar	—	*14-
Winona	—	*35+ 44+
Worthington	—	*20

Channel Allocations

Mississippi

	VHF	UHF
Biloxi	13+	*19+
Booneville	*12-	—
Bude	—	*17+
Clarksdale	—	*21
Cleveland	—	*31-
Columbia	—	*45
Columbus	4-	*43
Greenville	—	15- 44
Greenwood	—	*23+
Grenada	6+	22+
Gulfport	—	25-
Hattiesburg	—	22 *47
Holly Springs	—	40
Houston	—	45+
Jackson	3 12+	16 *29+ 40+ 51
Laurel	7	18+
Magee	—	34+
McComb	—	28-
Meridian	11-	*14 24- 30-
Mississippi State	*2+	—
Natchez	—	*42+ 48
Oxford	—	*18
Senatobia	—	*34-
Tupelo	9-	27 35
Vicksburg	—	35-
Wiggins	—	43- 56+
Yazoo City	—	*32-

Missouri

	VHF	UHF
Birchtree	—	*20-
Bowling Green	—	*35+
Cape Girardeau	12	23 *39-
Carrollton	—	*18
Columbia	8+	17- *23+
Fat River	—	*22
Hannibal	7-	—
Jefferson City	13	25 *36-
Joplin	12+	16 *26-
Kansas City	4 5+ 9+	*19+ 32- 41- 50- 62+ *68-
King City	—	*28-
Kirksville	3-	—
LaPlata	—	*21+
Lowry City	—	*15-
Poplar Bluff	—	15+ *26- 55 ¹
Rolla	—	*28
St. Joseph	2-	16- 22
St. Louis	2 4- 5- *9 11-	24+ 30+ *40-
Sedalia	6	—
Sikeston	—	45-
Springfield	3+ 10	*21- 27- 33

Montana

	VHF	UHF
Billings	2- 6 8 *11	14 20+
Bozeman	7- *9	—
Butte	*2- 4 6+	18 24
Cut Bank	—	*14-
Dillon	—	*14+
Glendive	5+ 13	*16-
Great Falls	3+ 5+	16 26 *32
Hardin	4+	—
Havre	9+ 11-	*18-
Helena	10+ 12	*15+
Joplin	—	35-
Kalispell	9-	*29-
Lewistown	13	—
Miles City	3- *10	—
Missoula	8- *11+ 13-	17- 23-
Wolf Point	—	*17+

Nebraska

	VHF	UHF
Albion	—	*18 21+
Alliance	*13-	—

Nebraska (continued)

	VHF	UHF
Bassett	*7-	—
Beatrice	—	*23+
Falls City	—	*24
Grand Island	11-	17
Hastings	5-	*29+
Hayes Center	6	—
Hay Springs-Scottsbluff	4+	—
Keamey	13	—
Lexington	*3+	—
Lincoln	8+ 10+ *12-	45 51
McCook	8- 12+	16+
Mempham	*12	—
Norfolk	—	*19+
North Platte	2- *9+	—
Omaha	3 6+ 7	15 *26 42+ *48- 54 ¹
Orchard	—	16
Scottsbluff	10-	—
Superior	4+	—

Nevada

	VHF	UHF
Elko	10-	*14+
Ely	3- 6+	—
Fallon	—	*25
Goldfield	2-	—
Henderson	5+	—
Las Vegas	3 8- *10+ 13-	15+ 21+ 33+
McGill	*13	—
Paradise	—	39+
Pawnee City	—	*33+
Reno	2 4 *5 8 11	21+ 27+
Tonopah	9-	*17+
Winnemucca	7+	*15-
Yerington	—	*16+

New Hampshire

	VHF	UHF
Berlin	—	*40-
Concord	—	21+
Derry	—	50-
Durham	*11	—
Hanover	—	*15+
Keene	—	*52+
Littleton	—	*49+
Manchester	9-	—
Merimack	—	60+
Portsmouth	—	17- ¹

New Jersey

	VHF	UHF
Asbury Park	—	58 ¹
Atlantic City	—	*18 ¹ *36 53+ 62
Burlington	—	48-
Camden	—	*23+
Linden-Newark	—	47+
Montclair	—	*50+
Newark	13-	68
Newton	—	63
New Brunswick	—	*19- ¹ *58
Paterson	—	41-
Secaucus	9+	—
Trenton	—	*52-
Vineland	—	59 65-
West Millford	—	*66
Wildwood	—	40

New Mexico

	VHF	UHF
Alamogordo	—	*18-
Albuquerque	4+ *5+ 7+ 13+	14- 23- *32+ 41+ 50
Carlsbad	6-	*15+ 25-

New Mexico (continued)

	VHF	UHF
Clayton	—	*17
Clovis	12-	—
Deming	—	*16
Farmington	12+	*15+
Galup	3 *8- 10	—
Hobbs	—	29+
Las Cruces	—	*22- 48+
Lovington	—	*19
Portales	*3+	—
Raton	—	*18-
Roswell	8 10-	21- 27- *33+
Santa Fe	2+ *9+ 11-	19-
Silver City	6 10+ *12	—
Socorro	—	*15-
Tucumcari	—	*15

New York

	VHF	UHF
Albany-Schenectady	6 10- 13	*17+ 23- *29+ 45
Amsterdam	—	*39+ 55
Arcade	—	62-
Batavia	—	51-
Bath	—	14-
Binghamton	12-	34 40- *46+
Buffalo	2 4 7+	17 *23 29- 49-
Carthage	7-	—
Coming	—	*30 48+
Elmira	—	18+ 36-
Garden City	—	*21-
Glens Falls	—	*58-
Ilion	—	67-
Ithaca	—	52 *65+
Jamestown	—	26+ *46
Kingston	—	62+
Lake Placid	—	*34+
New York	2 4 5+ 7 11+	*25 31-
North Pole	5	—
Norwood	—	*18
Dneonta	—	15 ¹ *42
Plattsburgh	—	*57
Poughkeepsie	—	54+
Riverhead	—	55+
Rochester	8 10+ 13-	*21 31+ *61+
Saranac Lake	—	*57 61-
Schenectady—See Albany.	—	—
Smithtown	—	67
Springville	—	67+
Syracuse	3- 5- 9-	*24+ 43+ 56+ 68-
Utica	2- 4-	20+ 33 *59
Watertown	—	*16 50+

North Carolina

	VHF	UHF
Andrews	—	*59
Asheville	13-	21+ *33 62+
Belmont	—	46+
Bryson City	—	*67
Burlington	—	16
Canton	—	*27
Chapel Hill	*4+	—
Charlotte	3 9+	18 36 *42+
Columbia	*2	—
Concord	—	*58
Cullowhee	—	50+
Durham	11+	28+
Fayetteville	—	40+ 62
Forest City	—	66+
Franklin	—	*56+
Goldsboro	—	17-
Greensboro	2-	48- 61
Greenville	9-	14 *25 38+
Hickory	—	14-
High Point	8-	*32+ 67+
Jacksonville	—	*19 35
Kannapolis	—	64-
Laurel Hill	—	59+
Lexington	—	20
Linville	—	*17

North Carolina (continued)

	VHF	UHF
Lumberton	—	*31
Manteo	4	—
Morehead City	8+	—
Morganton	—	23- ¹
New Bern	12+	—
Raleigh	5	22 *34- 50+
Roanoke Rapids	—	*36-
Rockingham	—	50 *53
Rocky Mount	—	47-
Washington	7	—
Waynesville	—	59
Wilmington	3- 6	26- 29+ *39-
Wilson	—	30-
Winston-Salem	12	*26+ 45

North Dakota

	VHF	UHF
Bismarck	*3 5 12-	17- 26+
Devils Lake	8+	*22+
Dickinson	2+ 7 9	—
Ellendale	—	*19-
Fargo	6 11+ *13	15-
Grand Forks	*2	14+ 27+
Jamestown	7-	*23
Minot	*6+ 10- 13-	14- 24
Pembina	12	—
Valley City	4-	—
Williston	*4 8- 11-	*15-

Ohio

	VHF	UHF
Akron	—	23+ *49+ 55-
Alliance	—	*45+
Ashtabula	—	15 ¹
Athens	—	*20 63-
Bowling Green	—	*27+
Cambridge	—	44-
Canton	—	17- 67
Chillicothe	—	53
Cincinnati	5- 9 12	*48- 64-
Cleveland	3 5+ 8	*25+ 61
Columbus	4- 6+ 10+	28- *34 *56-
Dayton	2 7+	*16+ 22+ 45
Defiance	—	65+
Hillsboro	—	*24+ 55+
Lima	—	17 35- 44+ *57+
Lorain	—	43
Mansfield	—	*47+ 68-
Newark	—	*31- 51
Oxford	—	*14+
Portsmouth	—	30 *42-
Sandusky	—	52
Shaker Heights	—	19
Springfield	—	26+ *66
Steubenville	9+	*62+
Toledo	11- 13	24- *30+ 36- 40
Youngstown	—	21- 27 33 *58
Xenia	—	32
Zanesville	—	18-

Oklahoma

	VHF	UHF
Ada	10+	*22
Altus	—	*27
Ardmore	—	*17 ¹ *28-
Bartlesville	—	17+
Cheyenne	*12+	—
Claremore	—	*35
Duncan	—	40+
Elk City	—	*15- 31
Enid	—	20- *26+
Eufaula	*3	—
Grove	—	45
Guyman	9+	*16

Channel Allocations

Oklahoma (continued)

	VHF	UHF
Hugo	—	*15+ ¹ *48+
Lawton	7+	16- ¹ *36- 45 ¹
McAlester	—	*32-
Miami	—	*18-
Muskogee	—	19
Norman	—	46
Oklmulgee	—	44-
Oklahoma City	4- 5 9- *13+	14- 25- 34- 43+ 52 62+
Sayre	8+	—
Shawnee	—	30
Tulsa	2+ 6+ 8- *11-	23 41+ 47 53 *63
Woodward	—	*17-

Oregon

	VHF	UHF
Astoria	—	*21
Bend	*3+	*15 21+
Brookings	—	*14-
Burns	—	*18
Corvallis	*7-	—
Coos Bay	11	23+ 41
Eugene	9+ 13	16+ *28- 34
Grants Pass	—	*18+ 30+
Klamath Falls	2-	*22+ 31
LaGrande	*13+	16
Medford	5 *8+ 10+ 12+	26
North Bend	—	*17+
Pendleton	11-	—
Portland	2 6+ 8- *10 12	24+ *30 40- ¹
Roseburg	4+	36 46+
Salem	—	22 32
The Dalles	—	*17-

Pennsylvania

	VHF	UHF
Allentown	—	*39 69
Altoona	10-	23- 47 *57+
Bethlehem	—	60-
Clearfield	*3+	—
Erie	12	24 35+ *54+ 66+
Greensburg	—	40+
Harrisburg	—	21+ 27- *33+
Hazleton	—	56
Johnstown	6 8-	19+ *28+
Lancaster	8-	15+
Lebanon	—	59-
Philadelphia	3 6- 10	17- 29 *35- 57
Pittsburgh	2- 4+ 11 *13-	*16 22 53+
Reading	—	51
Red Lion	—	49+
Scranton	—	16- 22- 38+ *44- 64
State College	—	29+ *55+
Wilkes-Barre	—	28
Williamsport	—	20- ¹ 53-
York	—	43

Rhode Island

	VHF	UHF
Block Island	—	69
Providence	10+ 12+	16 ¹ *36 64+

South Carolina

	VHF	UHF
Alken	—	*44
Allendale	—	*14
Anderson	—	40
Beaufort	—	*16-
Charleston	2+ 4 5+ *7-	24 36+
Columbia	10-	19+ 25- *35+ 47 57-
Conway	—	*23+
Florence	13+	15- 21 *33+

South Carolina (continued)

	VHF	UHF
Georgetown	—	*41-
Greenville	4-	16+ *29
Greenwood	—	*38 48+
Hardeeville	—	28-
Myrtle Beach	—	43+
Rock Hill	—	30+ 55-
Spartanburg	7+	49
Sumter	—	*27- 63-

South Dakota

	VHF	UHF
Aberdeen	9-	*16-
Allen	—	22
Brookings	*8	—
Eagle Butte	*13	—
Florence	3-	—
Huron	12+	—
Lead	5- 11+	—
Lowry	*11-	56 62+ 68-
Martin	*8-	—
Mitchell	5+	—
Pierre	4 *10+	—
Rapid City	3+ 7+ *9	15- 21-
Reliance	6-	—
Seneca	*2-	—
Sioux Falls	11 13+	17- *23 36+
Vermillion	*2+	—

Tennessee

	VHF	UHF
Athens	—	*24
Chattanooga	3+ 9 12+	*45 61-
Cleveland	—	53
Cookeville	—	*22 28+
Crossville	—	20+ *55+
Fayetteville	—	*29-
Greenville	—	39-
Hendersonville	—	50
Jackson	7+	16+ *32+
Jellico	—	54-
Johnson City	11-	*41
Kingsport	—	19
Knoxville	6 8 10+	*15- 26- 43+
Lebanon	—	66
Lexington	*11	—
Livingston	—	60
McMinnville	—	33+
Memphis	3- 5+ *10+ 13+	*14+ 24 30 50+
Murfreesboro	—	39+
Nashville	2- 4+ 5 *8+	17+ 30+ *42 ¹ 58+
Sneedville	*2+	—
Tullahoma	—	64+
Union City	—	41

Texas

	VHF	UHF
Abilene	9+	15 *26+ 32+
Alpine	12-	—
Alvin	—	67
Amarillo	*2+ 4 7 10	14+
Arlington	—	68
Austin	7+	*18+ 24 36 42- 54
Bay City	—	*43+
Baytown	—	57+
Beaumont	6- 12-	21 *34-
Belton	—	46-
Big Spring	4-	*14
Blanco	—	52+
Boquillas	8-	—
Brady	13	—
Brownsville	—	23
Bryan	3	*15- 28
Bryan-College Station	—	50-
Childress	—	*21

Texas (continued)

	VHF	UHF
Conroe	—	49 55+
Corpus Christi	3- 6 10-	*16 28- 38+
Dallas	4+ 8 *13+	27- 33+ 39 58
Decatur	—	29
Del Rio	10	*24+
Denton	*2	—
Eagle Pass	—	16+
El Paso	4 7 9 *13	14 26+ *38- 65
Farwell	—	18+
Fort Stockton	5+	—
Fort Worth	5+ 11-	21- *31+ 52-
Fredericksburg	2+	—
Galveston	—	*22 48-
Garland	—	23
Greenville	—	47+
Harlingen	4+	*44 60
Houston	2- *8 11+ 13-	*14 20 26 39- 61
Irving	—	49
Jacksonville	—	56
Katy	—	51+
Kernville	—	35+
Killeen	—	62
Lake Dallas	—	55
Laredo	8 13	27- *39
Llano	—	14-
Longview	—	16+ ¹ 51- 54+ ¹
Lubbock	*5- 11 13-	16+ 28 34-
Lufkin	9	—
McAllen	—	48
Marfa	3	—
Marshall	—	*22- 35+
Midland	2-	18
Mineola	—	64+
Monahans-Odessa	9-	—
Nacogdoches	—	19- *32
Odessa	7-	24- 30 *36+ 42
Palestine	—	43
Paris	—	36+ 42+
Port Arthur	4-	—
Presidio	7+	—
Rio Grande City	—	40
Rosenberg	—	45
San Angelo	3- 6 8+	*21+
San Antonio	4 5 *9- 12+	*23- 29+ 41+ 60+
Sherman	—	20- *26-
Snyder	—	17-
Sonora	11+	—
Sulphur Springs	—	18
Sweetwater	12	—
Temple	6+	—
Texarkana	6	17- *34
Tyler	7	14+ *38 60
Uvalde	—	26-
Victoria	—	19+ 25 31
Waco	10+	25+ *34+ 44-
Weslaco	5-	—
Wichita Falls	3+ 6-	18- *24
Wolforth	—	22-

Utah

	VHF	UHF
Cedar City	4	*16+
Logan	12-	*22
Moab	—	*14+
Monticello	—	*16-
Ogden	*9+	*18- 24 30
Price	3+	*15
Provo	*11-	16 32
Richfield	8+	*19
Salt Lake City	2- 4- 5+ *7- 13+	14- 20+ *25-
St. George	12	*18
Vernal	6	*17+

Vermont

	VHF	UHF
Burlington	3	22+ *33- 44+
Hartford	—	31
Rutland	—	*28+

Vermont (continued)

	VHF	UHF
St. Johnsbury	—	*20-
Windsor	—	*41

Virginia

	VHF	UHF
Arlington	—	14-
Ashland	—	65
Blacksburg	—	*43 65
Bluefield	—	*63+
Bristol	5+	*28-
Charlottesville	—	29- *41- 64+
Courtdand	—	*52
Danville	—	24- 44+ *56
Fairfax	—	*56
Farmville	—	*31-
Fredericksburg	—	69+
Front Royal	—	*42
Goldvein	—	*53
Grundy	—	68
Hampton—See Norfolk.	—	—
Harrisonburg	3-	—
Lynchburg	13	21- *54+
Manassas	—	66+
Marion	—	*52
Newport News—See Norfolk.	—	—
Norfolk-Portsmouth-	—	—
Newport News-Hampton	3+ 10+ 13-	*15 27 33 49- *55+
Norton	—	*47-
Onancock	—	*25+
Petersburg	8	—
Portsmouth—See Norfolk.	—	—
Richmond	6+ 12-	*23 35+ *57- 63
Roanoke	7- 10	*15+ 27+ 38- 60
Staunton	—	*51-
Virginia Beach	—	43
West Point	—	*46

Washington

	VHF	UHF
Anacortes	—	64 ¹
Bellevue	—	33+ 51+
Bellingham	12+	24 *34 64
Centralia	—	*15+
Everett	—	16-
Kennewick	—	42+
Morton	—	39
Olympia	—	67
Pasco	—	19-
Pullman	*10-	24+
Richland	—	25 *31
Rochester	—	26+
Seattle	4 5+ 7 *9	22+ 45+ *62
Spokane	2- 4- 6- *7+	22 28- 34-
Tacoma	11+ 13-	20 *28 *56
Vancouver	—	*14 49-
Walla Walla	—	14-
Wenatchee	—	*18+ 27
Yakima	—	23+ 29+ 35 *47

West Virginia

	VHF	UHF
Bluefield	6-	40-
Charleston	8+ 11+	23 29 *49-
Clarksburg	12+	46-
Fairmont	—	66-
Grandview	*9-	—
Huntington	3+ 13+	*33+
Keyser	—	*30+ *48+
Lewisburg	—	59-
Martinsburg	—	*44 60+
Morgantown	—	*24-
Oak Hill	4	—
Parkersburg	—	15- 39+ *57
Weirton	—	*50+
Weston	5	—

Channel Allocations

West Virginia (continued)

	VHF	UHF
Wheeling	7	14 ¹ *41
Williamson	—	*31+

Wisconsin

	VHF	UHF
Appleton	—	32+
Bloomington	—	*49
Chippewa Falls	—	48
Crandon	4	—
Eagle River	—	34
Eau Claire	13+	18
Fond du Lac	—	34+ 68
Green Bay	2+ 5+ 11+	26+ *38 44+
Highland	—	*51
Janesville	—	57+
Kenosha	—	55-
Kielers	—	*46+
La Crosse	8+	19+ 25 *31
Madison	3	15 *21- 27- 47+
Manitowoc	—	16+
Marshfield	—	39-
Mayville	—	52
Menomonie	—	*28-
Milwaukee	4- 6 *10+ 12	18- 24+ 30 *36 58
Dshkosh	—	22+ *50+
Park Falls	—	*36-
Racine	—	49+
Rhineland	12+	—
Rice Lake	—	16
Richland Center	—	45+ ¹
Sheboygan	—	28
Sturgeon Bay	—	42 ¹
Superior	6+	40
Suring	—	14
Tomah	—	43
Wausau	7- 9	*20+ 33-

Wyoming

	VHF	UHF
Casper	2+ *6+ 9+	14- 20-
Cheyenne	5+	*17 27- 33-
Jackson	2 11+	—
Lander	*4 5	—
Laramie	*8+	—
Rawlins	11-	—

Wyoming (continued)

	VHF	UHF
Riverton	10+	—
Rock Springs	13	—
Sheridan	7 12+	—

ALLOCATION TABLE U.S. POSSESSIONS

Guam

	VHF	UHF
Agana	*4 8 10 *12	—
Tamuning	—	14 20

Puerto Rico

	VHF	UHF
Aguada	—	50
Aguadilla	—	*32 44
Arecibo-Aguadilla	12+	—
Arecibo	—	54 60
Bayamon	—	36
Caguas	11-	*58
Carolina	—	52
Fajardo	13+	34 *40
Guayama	—	46
Humacao	—	68
Mayaguez	3+ 5-	16 22
Naranjito	—	64
Ponce	7+ 9-	14 20 *26 48
San Juan	2+ 4- *6+	18 24 30 *62 *76
San Sebastian	—	34
Utua	—	*78
Yauco	—	42

Virgin Islands

	VHF	UHF
Charlotte Amalie	10-	17 *23 43
Charlotte Amalie-Christiansted	*3 *12	—
Christiansted	8+	15 *21 27*
Frederiksted	—	66

Handy Reference Table

VHF Allocations By Channels

Derived from Sec. 73.606 of FCC Rules and Regulations Governing Television

These Channel Allocations include all changes promulgated up to November 1, 1994. Asterisk (*) indicates channel reserved for non-commercial educational use.

CHANNEL NO. 2 (54-60 MHz)

*Dozier, AL
Anchorage, AK
*Dillingham, AK
Fairbanks, AK
Ketchikan, AK
Flagstaff, AZ
*Little Rock, AR
Los Angeles, CA
Oakland, CA
Denver, CO
Daytona Beach, FL
*Miami, FL
Atlanta, GA
Hilo, HI
Honolulu, HI
Boise, ID
Chicago, IL
Terre Haute, IN
Cedar Rapids, IA
Great Bend, KS
Baton Rouge, LA
Bangor, ME
Baltimore, MD
*Boston, MA
Detroit, MI
*Minneapolis-St. Paul, MN
*Mississippi State, MS
St. Joseph, MO
St. Louis, MO
Billings, MT
*Butte, MT
North Platte, NE
Goldfield, NV
Reno, NV
Santa Fe, NM
Buffalo, NY
New York, NY
Utica, NY
*Columbia, NC
Greensboro, NC
Dickinson, ND
*Grand Forks, ND
Dayton, OH
Tulsa, OK
Klamath Falls, OR
Portland, OR
Pittsburgh, PA
Charleston, SC
*Seneca, SD
*Vermillion, SD
Nashville, TN
*Sneedville, TN
*Amarillo, TX
*Denton, TX
Houston, TX
Midland, TX
Salt Lake City, UT
Spokane, WA
Green Bay, WI
Casper, WY
Jackson, WY
San Juan, PR

CHANNEL NO. 3 (60-66 MHz)

*Juneau, AK
Seward, AK
Douglas, AZ
Phoenix, AZ
Eureka, CA
Sacramento, CA

Santa Barbara, CA
Glenwood Springs, CO
Sterling, CO
Hartford, CT
Pensacola, FL
*Tampa, FL
Columbus, GA
Savannah, GA
Lihue, HI
Waikuku, HI
Idaho Falls, ID
Lewiston, ID
Champaign, IL
Harrisburg, IL
Mason City, IA
*Lakin, KS
Wichita, KS
Louisville, KY
Lafayette, LA
Shreveport, LA
Escanaba, MI
Kalamazoo, MI
Duluth, MN
Jackson, MS
Kirkville, MO
Springfield, MO
Great Falls, MT
Miles City, MT
*Lexington, NE
Omaha, NE
Ely, NV
Las Vegas, NV
Gallup, NM
*Portales, NM
Syracuse, NY
Charlotte, NC
Wilmington, NC
*Bismarck, ND
Cleveland, OH
*Eufaula, OK
*Bend, OR
*Clearfield, PA
Philadelphia, PA
Florence, SD
Rapid City, SD
Chattanooga, TN
Memphis, TN
Bryan, TX
Corpus Christi, TX
Marfa, TX
San Angelo, TX
Wichita Falls, TX
Price, UT
Burlington, VT
Harrisonburg, VA
Norfolk-Portsmouth-Newport News-Hampton, VA
Huntington, WV
Madison, WI
*Mayaguez, PR
*Charlotte Amalie-Christiansted, VI

CHANNEL NO. 4 (66-72 MHz)

Dothan, AL
Anchorage, AK
*Bethel, AK
Ketchikan, AK
North Pole, AK
Flagstaff, AZ
Tucson, AZ
Little Rock, AR
Los Angeles, CA
San Francisco, CA

Denver, CO
Grand Junction, CO
Washington, DC
Jacksonville, FL
Miami, FL
*Hilo, HI
Honolulu, HI
*Boise, ID
Rock Island, IL
Bloomington, IN
Sioux City, IA
Colby, KS
New Orleans, LA
Boston, MA
Cheboygan, MI
Detroit, MI
Minneapolis-St. Paul, MN
Columbus, MS
Kansas City, MO
St. Louis, MO
Butte, MT
Hardin, MT
Hay Springs-Scottsbluff, NE
Superior, NE
Reno, NV
Albuquerque, NM
Buffalo, NY
New York, NY
Utica, NY
*Chapel Hill, NC
Valley City, ND
*Williston, ND
Columbus, OH
Oklahoma City, OK
Roseburg, OR
Pittsburgh, PA
Charleston, SC
Greenville, SC
Pierre, SD
Nashville, TN
Amarillo, TX
Big Spring, TX
Dallas, TX
El Paso, TX
Harlingen, TX
Port Arthur, TX
San Antonio, TX
Cedar City, UT
Salt Lake City, UT
Seattle, WA
Spokane, WA
Oak Hill, WV
Crandon, WI
Milwaukee, WI
*Lander, WY
*Agana, Guam
San Juan, PR

CHANNEL NO. 5 (76-82 MHz)

Mobile, AL
Anchorage, AK
Phoenix, AZ
Fort Smith, AR
Los Angeles, CA
San Francisco, CA
Grand Junction, CO
Pueblo, CO
Washington, DC
*Gainesville, FL
West Palm Beach, FL
Atlanta, GA
Honolulu, HI
Sun Valley, ID

Chicago, IL
Ames, IA
Liberal, KS
Alexandria, LA
Bangor, ME
Boston, MA
Bay City, MI
Calumet, MI
Minneapolis-St. Paul, MN
Kansas City, MO
St. Louis, MO
Glendive, MT
Great Falls, MT
Hastings, NE
Henderson, NV
*Reno, NV
*Albuquerque, NM
New York, NY
North Pole, NY
Syracuse, NY
Raleigh, NC
Bismarck, ND
Cincinnati, OH
Cleveland, OH
Oklahoma City, OK
Medford, OR
Charleston, SC
Lead, SD
Mitchell, SD
Memphis, TN
Nashville, TN
Fort Stockton, TX
Fort Worth, TX
*Lubbock, TX
San Antonio, TX
Westaco, TX
Salt Lake City, UT
Bristol, VA
Seattle, WA
Weston, WV
Green Bay, WI
Cheyenne, WY
Lander, WY
Mayaguez, PR

CHANNEL NO. 6 (82-88 MHz)

Birmingham, AL
*Mountain View, AR
Kingman, AZ
*Tucson, AZ
Eureka, CA
*Sacramento, CA
San Luis Obispo, CA
*Denver, CO
Durango, CO
Miami, FL
Orlando, FL
Augusta, GA
Thomasville, GA
Kaiua-Kona, HI
Nampa, ID
Pocatello, ID
Indianapolis, IN
Davenport, IA
Ensign, KS
Junction City, KS
Paducah, KY
New Orleans, LA
Portland, ME
New Bedford, MA
*Alpena, MI
Lansing, MI
Marquette, MI

VHF Allocations

Austin, MN
Greenwood, MS
Sedalia, MO
Butte, MT
*Miles City, MT
Hayes Center, NE
Omaha, NE
Ely, NV
Carlsbad, NM
Silver City, NM
Albany-Schenectady, NY
Wilmington, NC
Fargo, ND
*Minot, ND
Columbus, OH
Tulsa, OK
Portland, OR
Johnstown, PA
Philadelphia, PA
Reliance, SD
Knoxville, TN
Beaumont, TX
Corpus Christi, TX
San Angelo, TX
Temple, TX
Texarkana, TX
Wichita Falls, TX
Vernal, UT
Richmond, VA
Spokane, WA
Bluefield, WV
Milwaukee, WI
Superior, WI
*Casper, WY
*San Juan, PR

CHANNEL NO. 7 (174-180 MHz)

*Mount Cheaha, AL
*Anchorage, AK
Fairbanks, AK
Prescott, AZ
Little Rock, AR
El Centro, CA
Los Angeles, CA
Redding, CA
San Francisco, CA
Denver, CO
Washington, DC
*Jacksonville, FL
Miami, FL
Panama City, FL
Wailuku, HI
Boise, ID
Chicago, IL
Evansville, IN
Waterloo, IA
Hays, KS
Pittsburg, KS
Lake Charles, LA
Bangor, ME
Boston, MA
Detroit, MI
Traverse City, MI
Alexandria, MN
Laurel, MS
Hannibal, MO
Bozeman, MT
*Bassett, NE
Omaha, NE
Winnemucca, NV
Albuquerque, NM
Buffalo, NY
Carthage, NY
New York, NY
Washington, NC
Dickinson, ND
Jamestown, ND
Dayton, OH
Lawton, OK
*Corvallis, OR
*Charleston, SC
Spartanburg, SC
Rapid City, SD
Jackson, TN
Amarillo, TX

Austin, TX
El Paso, TX
Odessa, TX
Presidio, TX
Tyler, TX
*Salt Lake City, UT
Roanoke, VA
Seattle, WA
*Spokane, WA
Wheeling, WV
Wausau, WI
Sheridan, WY
Ponce, PR

CHANNEL NO. 8 (180-186 MHz)

Selma, AL
Juneau, AK
*Phoenix, AZ
Jonesboro, AR
Salinas-Monterey, CA
San Diego, CA
Grand Junction, CO
*Pueblo, CO
New Haven, CT
Key West, FL
Tampa, FL
*Athens, GA
*Waycross, GA
*Lihue, HI
Idaho Falls, ID
*Carbondale, IL
Moline, IL
Indianapolis, IN
Des Moines, IA
*Hutchinson, KS
Monroe, LA
New Orleans, LA
Poland Spring, ME
Presque Isle, ME
Grand Rapids, MI
Iron Mountain, MI
Sault Ste. Marie, MI
*Duluth, MN
Columbia, MO
Billings, MT
Missoula, MT
Lincoln, NE
McCook, NE
Las Vegas, NV
Reno, NV
*Gallup, NM
Roswell, NM
Rochester, NY
High Point, NC
Devils Lake, ND
Williston, ND
Cleveland, OH
Sayre, OK
Tulsa, OK
*Medford, OR
Portland, OR
Johnstown, PA
Lancaster, PA
*Brookings, SO
*Martin, SD
Knoxville, TN
*Nashville, TN
Boquillas, TX
Dallas, TX
*Houston, TX
Laredo, TX
San Angelo, TX
Richfield, UT
Petersburg, VA
Charleston, WV
La Crosse, WI
*Laramie, WY
Agana, GU
Christiansted, VI

CHANNEL NO. 9 (186-192 MHz)

Anchorage, AK
*Fairbanks, AK

*Ketchikan, AK
Flagstaff, AZ
Tucson, AZ
*Arkadelphia, AR
El Centro, CA
Los Angeles, CA
*Redding, CA
*San Francisco, CA
Denver, CO
Washington, DC
*Islamorada, FL
Orlando, FL
Columbus, GA
*Savannah, GA
Hilo, HI
Honolulu, HI
Caldwell, ID
Chicago, IL
*Evansville, IN
Cedar Rapids, IA
Sioux City, IA
*Hays, KS
Baton Rouge, LA
Cadillac, MI
*Bemidji, MN
Minneapolis-St. Paul, MN
Tupelo, MS
Kansas City, MO
*St. Louis, MO
*Bozeman, MT
Havre, MT
Kalspell, MT
*North Platte, NE
Tonopah, NV
Manchester, NH
Secaucus, NJ
*Santa Fe, NM
Syracuse, NY
Charlotte, NC
Greenville, NC
Dickinson, ND
Cincinnati, OH
Stevensburg, OH
Guymon, OK
Oklahoma City, OK
Eugene, OR
Aberdeen, SD
*Rapid City, SD
Chattanooga, TN
Arlene, TX
El Paso, TX
Lufkin, TX
Monahans-Odessa, TX
*San Antonio, TX
*Ogden, UT
*Seattle, WA
*Grandview, WV
Wausau, WI
Ponce, PR

CHANNEL NO. 10 (192-198 MHz)

*Birmingham, AL
Mobile, AL
Dillingham, AK
Juneau, AK
Phoenix, AZ
El Dorado, AR
Sacramento, CA
San Diego, CA
Montrose, CO
Miami, FL
St. Petersburg, FL
Albany, GA
Lihue, HI
*Wailuku, HI
*Pocatello, ID
Quincy, IL
Terre Haute, IN
Goodland, KS
Wichita, KS
Lafayette, LA
*Augusta, ME
*Presque Isle, ME
Ishpeming, MI
Onondaga, MI

Sault Ste. Marie, MI
*Appleton, MN
Duluth, MN
Rochester, MN
Thief River Falls, MN
Springfield, MO
Helena, MT
Miles City, MT
Lincoln, NE
Scottsbluff, NE
Elko, NV
*Las Vegas, NV
Gallup, NM
Roswell, NM
Silver City, NM
Albany-Schenectady, NY
Rochester, NY
Minot, ND
Columbus, OH
Ada, OK
Medford, OR
*Portland, OR
Altoona, PA
Philadelphia, PA
Providence, RI
Columbia, SC
*Pierre, SD
Knoxville, TN
*Memphis, TN
Amarillo, TX
Corpus Christi, TX
Del Rio, TX
Waco, TX
Norfolk-Portsmouth-Newport News-Hamp-
ton, VA
Roanoke, VA
*Pullman, WA
*Milwaukee, WI
Riverton, WY
Agana, GU
Charlotte Amalie, VI

CHANNEL NO. 11 (198-204 MHz)

Anchorage, AK
Fairbanks, AK
Holbrook, AZ
Tucson, AZ
Yuma, AZ
Little Rock, AR
Los Angeles, CA
San Jose, CA
Willits, CA
Colorado Springs, CO
Grand Junction, CO
Fort Myers, FL
*Tallahassee, FL
Atlanta, GA
Savannah, GA
Hilo, HI
*Honolulu, HI
Twin Falls, ID
*Chicago, IL
*Des Moines, IA
Garden City, KS
*Topeka, KS
Louisville, KY
Columbia, LA
Houma, LA
Baltimore, MD
Alpena, MI
International Falls, MN
Minneapolis-St. Paul, MN
Meridian, MS
St. Louis, MO
*Billings, MT
Havre, MT
*Missoula, MT
Grand Island, NE
Reno, NV
*Durham, NH
Santa Fe, NM
New York, NY
Durham, NC
Fargo, ND
Williston, ND

Toledo, OH
 *Tulsa, OK
 Coos Bay, OR
 Pittsburgh, PA
 Lead, SD
 *Lowry, SD
 Sioux Falls, SD
 Johnson City, TN
 *Lexington, TN
 Fort Worth, TX
 Houston, TX
 Lubbock, TX
 Sonora, TX
 *Provo, UT
 Tacoma, WA
 Charleston, WV
 Green Bay, WI
 Jackson, WY
 Rawlins, WY
 Caguas, PR

CHANNEL NO. 12
 (204-210 MHz)

Montgomery, AL
 Mesa, AZ
 Chico, CA
 Santa Maria, CA
 *Broomfield, CO
 Lamar, CO
 *Wilmington, DE
 Jacksonville, FL
 West Palm Beach, FL
 Augusta, GA
 Lihue, HI
 Wailuku, HI
 *Moscow, ID
 Nampa, ID
 *Urbana, IL
 *Iowa City, IA

Hutchinson, KS
 *New Orleans, LA
 Shreveport, LA
 *Orono, ME
 Flint, MI
 Mankato, MN
 Walker, MN
 *Booneville, MS
 Jackson, MS
 Cape Girardeau, MO
 Joplin, MO
 Helena, MT
 *Lincoln, NE
 McCook, NE
 *Merriman, NE
 Clovis, NM
 Farmington, NM
 *Silver City, NM
 Binghamton, NY
 New Bern, NC
 Winston-Salem, NC
 Bismarck, ND
 Pembina, ND
 Cincinnati, OH
 *Cheyenna, OK
 Medford, OR
 Portland, OR
 Erie, PA
 Providence, RI
 Huron, SD
 Chattanooga, TN
 Alpine, TX
 Beaumont, TX
 San Antonio, TX
 Sherman, TX
 Sweetwater, TX
 Logan, UT
 Richmond, VA
 Bellingham, WA
 Clarksburg, WV
 Milwaukee, WI

Rhinelander, WI
 Sheridan, WY
 *Agana, GU
 Arecibo-Aguadilla, PR
 *Charlotte Amalie-Christiansted, VI

CHANNEL NO. 13
 (210-216 MHz)

Birmingham, AL
 Anchorage, AK
 Fairbanks, AK
 Sitka, AK
 Flagstaff, AZ
 Tucson, AZ
 Yuma, AZ
 *Fayetteville, AR
 Alturas, CA
 *Eureka, CA
 Los Angeles, CA
 Stockton, CA
 Colorado Springs, CO
 Panama City, FL
 Tampa, FL
 Macon, GA
 Hilo, HI
 Honolulu, HI
 *Twin Falls, ID
 Mount Vernon, IL
 Rockford, IL
 Indianapolis, IN
 Des Moines, IA
 Garden City, KS
 Topeka, KS
 Bowling Green, KY
 *Monroe, LA
 *Calais, ME
 Portland, ME
 Baltimore, MD
 Grand Rapids, MI
 *Marquette, MI

Hibbing, MN
 Bixoxi, MS
 Jefferson City, MO
 Glandive, MT
 Lewistown, MT
 Missoula, MT
 *Alliance, NE
 Kearney, NE
 Las Vegas, NV
 *McGill, NV
 Newark, NJ
 Albuquerque, NM
 Albany-Schenectady, NY
 Rochester, NY
 Asheville, NC
 *Fargo, ND
 Minot, ND
 Toledo, OH
 *Oklahoma City, OK
 Eugene, OR
 *La Grande, OR
 *Pittsburgh, PA
 Florence, SC
 *Eagle Butte, SD
 Sioux Falls, SD
 Memphis, TN
 Brady, TX
 *Dallas, TX
 *El Paso, TX
 Houston, TX
 Laredo, TX
 Lubbock, TX
 Salt Lake City, UT
 Lynchburg, VA
 Norfolk-Portsmouth-Newport News-Hamp-
 ton, VA
 Tacoma, WA
 Huntington, WV
 Eau Claire, WI
 Rock Springs, WY
 Fajardo, PR

Handy Reference Table UHF Allocations By Channels

Derived from Sec. 73.606 of FCC Rules and Regulations Governing Television

These Channel Allocations include all changes promulgated up to November 1, 1994. Asterisk (*) indicates channel reserved for non-commercial educational use.

CHANNEL NO. 14 (470-476 MHz)

*Globe, AZ
*Kingman, AZ
*Barstow, CA
*Bishop, CA
San Francisco, CA
Santa Barbara, CA
*Susanville, CA
Boulder, CO
*Lamar, CO
*Pelham, GA
Rome, GA
Hilo, HI
Honolulu, HI
Boise, ID
*Jacksonville, IL
Joliet, IL
Evansville, IN
*Decorah, IA
*High Point, IA
Sioux City, IA
*Hays, KS
Holsington, KS
Pittsburg, KS
West Monroe, LA
*Morgan City, LA
Worcester, MA
*Mount Pleasant, MI
*Willmar, MN
*Meridian, MS
Billings, MT
*Cut Bank, MT
*Dillon, MT
*Elko, NV
Albuquerque, NM
Bath, NY
Greenville, NC
Hickory, NC
Grand Forks, ND
Minot, ND
*Oxford, OH
Oklahoma City, OK
*Brookings, OR
*Allendale, SC
*Memphis, TN
Amarillo, TX
*Big Spring, TX
El Paso, TX
*Houston, TX
Llano, TX
Tyler, TX
*Moab, UT
Salt Lake City, UT
Arlington, VA
*Vancouver, WA
Walla Walla, WA
Wheeling, WV
Suring, WI
Casper, WY
Tamuning, GU
Ponce, PR

CHANNEL NO. 15 (476-482 MHz)

Florence, AL
Mobile, AL
Phoenix, AZ
*San Diego, CA
*San Luis Obispo, CA
*Leadville, CO
*New Smyrna Beach, FL

Lihue, HI
Wailuku, HI
*Grangeville, ID
Pocatello, ID
Champaign, IL
Fort Wayne, IN
Ottumwa, IA
*Oakley, KS
*Wichita, KS
*Louisville, KY
Lafayette, LA
*Bad Axe, MI
*Ironwood, MI
*Manistique, MI
*Austin, MN
Greenville, MS
*Lowry City, MO
Poplar Bluff, MO
*Helena, MT
Omaha, NE
Las Vegas, NV
*Winnemucca, NV
*Hanover, NH
*Carlsbad, NM
*Farmington, NM
*Socorro, NM
*Tucumcari, NM
Oneonta, NY
Fargo, ND
*Williston, ND
Ashtabula, OH
*Elk City, OK
*Hugo, OK
*Bend, OR
Lancaster, PA
Florence, SC
Rapid City, SD
*Knoxville, TN
Abilene, TX
*Bryan, TX
*Price, UT
*Norfolk-Portsmouth-Newport News-Hampton, VA
*Roanoke, VA
*Centralia, WA
Parkersburg, WV
Madison, WI
Christiansted, VI

CHANNEL NO. 16 (482-488 MHz)

*Munford, AL
*Flagstaff, AZ
*Nogales, AZ
*Yuma, AZ
Litte Rock, AR
Redding, CA
*Santa Cruz, CA
*Alamosa, CO
*Craig, CO
Key West, FL
*Marathon, FL
*Marianna, FL
*Tampa, FL
*Sandpoint, ID
*Olney, IL
Quincy, IL
South Bend, IN
Dubuque, IA
Somerset, KY
Salisbury, MD
*Fairmont, MN
Jackson, MS
Joplin, MO

St. Joseph, MO
*Glendive, MT
Great Falls, MT
McCook, NE
Orchard, NE
*Yerington, NV
*Deming, NM
*Watertown, NY
Burlington, NC
*Dayton, OH
*Guymon, OK
Lawton, OK
Eugene, OR
La Grande, OR
*Pittsburgh, PA
Scranton, PA
Providence, RI
*Beaufort, SC
Greenville, SC
*Aberdeen, SD
Jackson, TN
*Corpus Christi, TX
Eagle Pass, TX
Longview, TX
Lubbock, TX
*Socorro, NM
*Cedar City, UT
*Monticello, UT
Provo, UT
Everett, WA
Manitowoc, WI
Rice Lake, WI
Mayaguez, PR

CHANNEL NO. 17 (488-494 MHz)

Tuscaloosa, AL
*Page, AZ
*Parker, AZ
*Newark, AR
Bakersfield, CA
*Fort Bragg, CA
*Gunnison, CO
Jacksonville, FL
*Miami, FL
Atlanta, GA
*Burley, ID
*Weiser, ID
Decatur, IL
Rockford, IL
Des Moines, IA
Grand Rapids, MI
*Iron Mountain, MI
*Ely, MN
*Minneapolis-St. Paul, MN
*Bude, MS
Columbia, MO
Missoula, MT
*Wolf Point, MT
Grand Island, NE
*Tonopah, NV
Portsmouth, NH
*Clayton, NM
*Albany-Schenectady, NY
Buffalo, NY
Goldsboro, NC
*Linville, NC
Bismarck, ND
Canton, OH
Lima, OH
*Ardmore, OK
Bartlesville, OK
*Woodward, OK
*North Bend, OR
*The Dalles, OR

Philadelphia, PA
Sioux Falls, SD
Nashville, TN
Snyder, TX
Texarkana, TX
*Vernal, UT
*Cheyenne, WY
Charlotte Amalie, VI

CHANNEL NO. 18 (494-500 MHz)

Dothan, AL
*Holbrook, AZ
Tucson, AZ
El Dorado, AR
*Chico, CA
*Fresno, CA
San Bernardino, CA
*Grand Junction, CO
*Sterling, CO
Hartford, CT
Clemont, FL
*Chatsworth, GA
*Vidalia, GA
*Edwardsville, IL
Lafayette, IN
*Carroll, IA
Davenport, IA
*Garden City, KS
Salina, KS
Lexington, KY
*Lake Charles, LA
*Fryeburg, ME
Jackson, MI
*Hibbing, MN
Laurel, MS
*Oxford, MS
*Carrollton, MO
Butte, MT
*Havre, MT
Ablon, NE
*Atlantic City, NJ
*Alamogordo, NM
*Raton, NM
Elmira, NY
*Norwood, NY
Charlotte, NC
Zanesville, OH
*Miami, OK
*Bums, OR
*Grants Pass, OR
*Austin, TX
Farwell, TX
Midland, TX
Sulphur Springs, TX
Wichita Falls, TX
*Ogden, UT
*St. George, UT
*Wenatchee, WA
Eau Claire, WI
Milwaukee, WI
San Juan, PR

CHANNEL NO. 19 (500-506 MHz)

Huntsville, AL
*Prescott, AZ
*Jonesboro, AR
*Indio, CA
Modesto, CA
*Glenwood Springs, CO
*Bradenton, FL

- Albany, GA
- *Fler, ID
- Peoria, IL
- Madisonville, KY
- Newport, KY
- *Tallulah, LA
- Adams, MA
- Marquette, MI
- *University Center, MI
- St. Cloud, MN
- *Bilox, MS
- *Kansas City, MO
- *Norfolk, NE
- *New Brunswick, NJ
- *Lovington, NM
- Santa Fe, NM
- *Jacksonville, NC
- *Ellendale, ND
- Shaker Heights, OH
- Muskogee, OK
- Johnstown, PA
- Columbia, SC
- Kingsport, TN
- Nacogdoches, TX
- Victoria, TX
- *Richfield, UT
- Pasco, WA
- La Crosse, WI

CHANNEL NO. 20
(506-512 MHz)

- Montgomery, AL
- *Hot Springs, AR
- Bishop, CA
- San Francisco, CA
- *Santa Barbara, CA
- *Yreka City, CA
- Denver, CO
- *Durango, CO
- Waterbury, CT
- Washington, DC
- Fort Myers, FL
- Gainesville, FL
- *Wrens, GA
- Hilo, HI
- Honolulu, HI
- Idaho Falls, ID
- *Chicago, IL
- Springfield, IL
- *Indianapolis, IN
- Iowa City, IA
- Fort Scott, KS
- Natchitoches, LA
- New Orleans, LA
- Detroit, MI
- *Wadena, MN
- *Worthington, MN
- *Birchtree, MO
- Billings, MT
- Utica, NY
- Lexington, NC
- *Athens, OH
- Enid, OK
- Williamsport, PA
- Crossville, TN
- Houston, TX
- Sherman, TX
- Salt Lake City, UT
- *St. Johnsbury, VT
- Tacoma, WA
- *Wausau, WI
- Casper, WY
- Tamuning, GU
- Ponce, PR

CHANNEL NO. 21
(512-518 MHz)

- Birmingham, AL
- Mobile, AL
- Phoenix, AZ
- Hanford, CA
- Colorado Springs, CO
- *Fort Pierce, FL
- Brunswick, GA

- *Lihue, HI
- Wailuku, HI
- *Vandalia, IL
- Fort Wayne, IN
- Fort Dodge, IA
- *Dodge City, KS
- *Manhattan, KS
- Louisville, KY
- *Murray, KY
- Minden, LA
- *Manistee, MI
- Duluth, MN
- *Clarksdale, MS
- *La Plata, MO
- *Springfield, MO
- *Albion, NE
- Las Vegas, NV
- Reno, NV
- Concord, NH
- Roswell, NM
- *Garden City, NY
- *Rochester, NY
- Asheville, NC
- Youngstown, OH
- *Astoria, OR
- Bend, OR
- Harrisburg, PA
- Florence, SC
- Rapid City, SD
- Beaumont, TX
- *Childress, TX
- Fort Worth, TX
- *San Angelo, TX
- Lynchburg, VA
- *Madison, WI
- *Christiansted, VI

CHANNEL NO. 22
(518-524 MHz)

- Tuskegee, AL
- *McNary, AZ
- *Blythe, CA
- *Cotati, CA
- Los Angeles, CA
- Fort Collins, CO
- *La Junta, CO
- *Montrose, CO
- Clearwater, FL
- Key West, FL
- *Royston, GA
- Savannah, GA
- *Macomb, IL
- South Bend, IN
- *Vincennes, IN
- Waterloo, IA
- *Phillipsburg, KS
- *Pikeville, KY
- *Annapolis, MD
- Springfield, MA
- *Calumet, MI
- *Brainerd, MN
- Hattiesburg, MS
- Grenada, MS
- *Fiat River, MO
- St. Joseph, MO
- *Las Cruces, NM
- Raleigh, NC
- *Devils Lake, ND
- Dayton, OH
- *Ada, OK
- *Klamath Falls, OR
- Salem, OR
- Pittsburgh, PA
- Scranton, PA
- Allen, SD
- *Cookeville, TN
- *Galveston, TX
- *Marshall, TX
- Wolfforth, TX
- *Logan, UT
- Burlington, VT
- Seattle, WA
- Spokane, WA
- Oshkosh, WI
- Mayaguez, PR

CHANNEL NO. 23
(524-530 MHz)

- Tuscaloosa, AL
- *Ajo, AZ
- *Safford, AZ
- Arcata, CA
- Bakersfield, CA
- *Ceres, CA
- Salida, CO
- Miami, FL
- *Pensacola, FL
- *Ashburn, GA
- Dalton, GA
- Decatur, IL
- Freeport, IL
- Marion, IN
- Ames, IA
- Cimarron, KS
- *Elizabethtown, KY
- *De Ridder, LA
- Waterville, ME
- *East Lansing, MI
- *Petoskey, MI
- Minneapolis-St. Paul, MN
- *Greenwood, MS
- Cape Girardeau, MO
- *Columbia, MO
- Missoula, MT
- *Beatrice, NE
- *Camden, NJ
- Albuquerque, NM
- Albany-Schenectady, NY
- *Buffalo, NY
- Morgantown, NC
- *Jamestown, ND
- Akron, OH
- Tulsa, OK
- Coos Bay, OR
- Altoona, PA
- *Conway, SC
- *Sioux Falls, SD
- Brownsville, TX
- Garland, TX
- *San Antonio, TX
- *Richmond, VA
- Yakima, WA
- Charleston, WV
- *Charlotte Amalie, VI

CHANNEL NO. 24
(530-536 MHz)

- Fort Smith, AR
- Chico, CA
- Fresno, CA
- *San Bernardino, CA
- Steamboat Springs, CO
- *Trinidad, CO
- *Hartford, CT
- *Orlando, FL
- Tallahassee, FL
- Macon, GA
- *Moline, IL
- *Lafayette, IN
- *Mason City, IA
- Wichita, KS
- *Bowling Green, KY
- *Lafayette, LA
- *Shreveport, LA
- Baltimore, MD
- Ironwood, MI
- *West Branch, MI
- *Alexandria, MN
- Meridian, MS
- St. Louis, MO
- Butte, MT
- *Falls City, NE
- *Syracuse, NY
- Minot, ND
- *Hillsboro, OH
- *Toledo, OH
- Portland, OR
- Erie, PA
- Charleston, SC
- *Athens, TN

- Memphis, TN
- Austin, TX
- *Del Rio, TX
- Odessa, TX
- *Wichita Falls, TX
- Ogden, UT
- Danville, VA
- Bellingham, WA
- Pullman, WA
- *Morgantown, WV
- Milwaukee, WI
- San Juan, PR

CHANNEL NO. 25
(536-542 MHz)

- *Huntsville, AL
- Pine Bluff, AR
- *Ridgecrest, CA
- *Watsonville, CA
- Longmont, CO
- Orange Park, FL
- Tequesta, FL
- *Dawson, GA
- Pocatello, ID
- Peoria, IL
- Evansville, IN
- *Mount Ayr, IA
- *Emporia, KS
- *Ashland, KY
- Alexandria, LA
- *Houlton, ME
- Hagerstown, MD
- Boston, MA
- Saginaw, MI
- *St. Cloud, MN
- Gullport, MS
- Jefferson City, MO
- *Fallon, NV
- Carlsbad, NM
- *New York, NY
- *Greenville, NC
- *Cleveland, OH
- Oklahoma City, OK
- Columbia, SC
- Victoria, TX
- Waco, TX
- *Onancock, VA
- Richland, WA
- La Crosse, WI

CHANNEL NO. 26
(542-548 MHz)

- Florence, AL
- *Montgomery, AL
- Hot Springs, AR
- *Brawley, CA
- San Francisco, CA
- Visalia, CA
- Pueblo, CO
- New London, CT
- *Washington, DC
- Daytona Beach, FL
- Naples, FL
- Augusta, GA
- Hilo, HI
- Honolulu, HI
- *Coeur d'Alene, ID
- Chicago, IL
- *Terre Haute, IN
- Burlington, IA
- Fort Scott, KS
- New Orleans, LA
- *Biddford, ME
- Bemidji, MN
- *Mankato, MN
- *Joplin, MO
- *Poplar Bluff, MO
- Great Falls, MT
- *Omaha, NE
- Jamestown, NY
- Wilmington, NC
- *Winston-Salem, NC
- Bismarck, ND
- Springfield, OH

UHF Allocations

*Enid, OK
Medford, OR
Knoxville, TN
*Abilene, TX
El Paso, TX
Houston, TX
*Sherman, TX
Uvalde, TX
*Salt Lake City, UT
Rochester, WA
Green Bay, WI
*Ponce, PR

CHANNEL NO. 27 (548-554 MHz)

*Tucson, AZ
*Coalinga, CA
Orlando, FL
*Sebring, FL
Tallahassee, FL
*Draketown, GA
*Lihue, HI
*Walluku, HI
Marion, IL
*Quincy, IL
Urbana, IL
*Sioux City, IA
Topeka, KS
Lexington, KY
*Baton Rouge, LA
Worcester, MA
*Cadillac, MI
Duluth, MN
Tupelo, MS
Springfield, MO
Reno, NV
Roswell, NM
*Canton, NC
Grand Forks, ND
*Bowling Green, OH
Youngstown, OH
*Altus, OK
Harrisburg, PA
*Sumter, SC
Dallas, TX
Laredo, TX
Norfolk-Portsmouth-Newport News-Hamp-
ton, VA
Roanoke, VA
Wenatchee, WA
Madison, WI
Cheyenne, WY
Christiansted, VI

CHANNEL NO. 28 (554-560 MHz)

*Douglas, AZ
*Russellville, AR
*Los Angeles, CA
Oroville, CA
Panama City, FL
Tampa, FL
Albany, GA
*Columbus, GA
*Preston, ID
Elkhart, IN
Cedar Rapids, IA
*Sedan, KS
*Natchitoches, LA
*Satisfury, MD
New Bedford, MA
*Flint, MI
*King City, MO
*Rolla, MO
Durham, NC
Columbus, OH
*Ardmore, OK
*Eugene, OR
*Johnstown, PA
Wilkes-Barre, PA
Hardeeville, SC
*Cookeville, TN
Corpus Christi, TX
Bryan, TX

Lubbock, TX
*Rutland, VT
*Bristol, VA
Spokane, WA
*Tacoma, WA
*Menomonie, WI
Sheboygan, WI

CHANNEL NO. 29 (560-566 MHz)

Selma, AL
Fayetteville, AR
Bakersfield, CA
Eureka, CA
Sacramento, CA
*Ocala, FL
West Palm Beach, FL
*Cochran, GA
Kokomo, IN
*Dubuque, IA
Paducah, KY
*Somerset, KY
Lake Charles, LA
Traverse City, MI
Minneapolis-St. Paul, MN
*Jackson, MS
*KalisPELL, MT
*Hastings, NE
Hobbs, NM
*Albany-Schenectady, NY
Buffalo, NY
Wilmington, NC
Philadelphia, PA
State College, PA
*Greenville, SC
*Fayetteville, TN
Decatur, TX
San Antonio, TX
Charlottesville, VA
Yakima, WA
Charleston, WV

CHANNEL NO. 30 (566-572 MHz)

*El Dorado, AR
Fresno, CA
Paradise, CA
San Bernardino, CA
New Britain, CT
*Fort Myers, FL
Jacksonville, FL
*Atlanta, GA
*Bloomington, IN
Carroll, IA
Davenport, IA
*Chanute, KS
*Marshall, MN
*Thief River Falls, MN
Meridian, MS
St. Louis, MO
*Corning, NY
Wilson, NC
Portsmouth, OH
*Toledo, OH
Shawnee, OK
Grants Pass, OR
*Portland, OR
Rock Hill, SC
Memphis, TN
Nashville, TN
Odessa, TX
Ogden, UT
*Keyser, WV
Milwaukee, WI
San Juan, PR

CHANNEL NO. 31 (572-578 MHz)

Huntsville, AL
*Mobile, AL
*Harrison, AR
Sacramento, CA

Twentynine Palms, CA
Denver, CO
Albany, GA
Pocatello, ID
Peoria, IL
*Centerville, IA
Owensboro, KY
Alexandria, LA
*Hagerstown, MD
Ann Arbor, MI
*Cleveland, MS
New York, NY
Rochester, NY
*Lumberton, NC
*Newark, OH
Elk City, OK
Klamath Falls, OR
*Fort Worth, TX
Victoria, TX
Hartford, VT
*Farmville, VA
*Richland, WA
*Williamson, WV
*La Crosse, WI

CHANNEL NO. 32 (578-584 MHz)

Montgomery, AL
*San Francisco, CA
Pueblo, CO
*Washington, DC
Lakeland, FL
Toccoa, GA
*Hilo, HI
Honolulu, HI
Chicago, IL
*Council Bluffs, IA
*Waterloo, IA
*Pratt, KS
Louisville, KY
*New Orleans, LA
Greenfield, MA
*Sault Ste. Marie, MI
St. James, MN
*Yazoo City, MS
Kansas City, MO
*Great Falls, MT
*Albuquerque, NM
*High Point, NC
Xenia, OH
*McAlester, OK
Salem, OR
*Jackson, TN
Abilene, TX
*Nacogdoches, TX
Provo, UT
Appleton, WI
*Aguadilla, PR

CHANNEL NO. 33 (584-590 MHz)

Tuscaloosa, AL
Anchorage, AK
Phoenix, AZ
San Luis Obispo, CA
Durango, CO
Miami, FL
Pensacola, FL
*Valdosta, GA
*Walluku, HI
*Idaho Falls, ID
*De Kalb, IL
Fort Wayne, IN
*Ottumwa, IA
Wichita, KS
Baton Rouge, LA
Shreveport, LA
Cadillac, MI
*Crocketon, MN
Springfield, MO
Las Vegas, NV
*Pawnee City, NV
*Roswell, NM
Utica, NY

*Asheville, NC
Youngstown, OH
*Harrisburg, PA
*Florence, SC
McMinnville, TN
Dallas, TX
*Burlington, VT
Norfolk-Portsmouth-Newport News-Hamp-
ton, VA
Bellevue, WA
*Huntington, WV
Wausau, WI
Cheyenne, WY

CHANNEL NO. 34 (590-596 MHz)

Ozark, AL
Lake Havasu City, AZ
El Dorado, AR
Eureka Springs, AR
Los Angeles, CA
*Dover, DE
Fort Pierce, FL
Athens, GA
Baxley, GA
*South Bend, IN
*Ames, IA
Salina, KS
Campbellsville, KY
*New Bedford, MA
Magee, MS
*Senatobia, MS
Binghamton, NY
*Lake Placid, NY
*Raleigh, NC
*Columbus, OH
Oklahoma City, OK
Eugene, OR
*Beaumont, TX
Lubbock, TX
*Texarkana, TX
*Waco, TX
*Bellingham, WA
Spokane, WA
Eagle River, WI
Fond du Lac, WI
Fajardo, PR
San Sebastian, PR

CHANNEL NO. 35 (596-602 MHz)

*Barstow, CA
Salinas-Monterey, CA
Fort Walton Beach, FL
Miami, FL
Orlando, FL
*Lafayette, GA
Warner Robbins, GA
Twin Falls, ID
La Salle, IL
*Hazard, KY
*Madisonville, KY
Lewiston, ME
*North Adams, MA
*Bad Axe, MI
*Grand Rapids, MI
*International Falls, MN
*Winona, MN
Tupelo, MS
Vicksburg, MS
*Bowling Green, MO
Joplin, MO
Jacksonville, NC
Lima, OH
*Claremore, OK
Erie, PA
*Philadelphia, PA
*Columbia, SC
Kerrville, TX
Marshall, TX
Richmond, VA
Yakima, WA

CHANNEL NO. 36
(602-608 MHz)

- *Florence, AL
- *Little Rock, AR
- *Palm Springs, CA
- *San Jose, CA
- *Cape Coral, FL
- *Madison, FL
- *Atlanta, GA
- *Davenport, IA
- *Red Oak, IA
- *Hutchinson, KS
- *Lexington, KY
- *New Iberia, LA
- *Oakland, MD
- *Jefferson City, MO
- *Atlantic City, NJ
- *Elmira, NY
- *Charlotte, NC
- *Roanoke Rapids, NC
- *Toledo, OH
- *Lawton, OK
- *Roseburg, OR
- *Providence, RI
- *Charleston, SC
- *Sioux Falls, SD
- *Austin, TX
- *Odessa, TX
- *Paris, TX
- *Milwaukee, WI
- *Park Falls, WI
- *Bayamon, PR

CHANNEL NO. 37
(608-614 MHz) Note: This channel reserved for radio-astronomy use.

CHANNEL NO. 38
(614-620 MHz)

- Pine Bluff, AR
- *San Francisco, CA
- *Santa Barbara, CA
- *Seaford, DE
- *St. Petersburg, FL
- *Columbus, GA
- *Hilo, HI
- *Honolulu, HI
- *Chicago, IL
- *Terre Haute, IN
- *Spirit Lake, IA
- *Lawrence, KS
- *Morehead, KY
- *Murray, KY
- *New Orleans, LA
- *Boston, MA
- *Mount Clemens, MI
- *Walker, MN
- *Greenville, NC
- *Scranton, PA
- *Greenwood, SC
- *Corpus Christi, TX
- *El Paso, TX
- *Tyler, TX
- *Roanoke, VA
- *Green Bay, WI

CHANNEL NO. 39
(620-626 MHz)

- *Dothan, AL
- *Tuscaloosa, AL
- *Phoenix, AZ
- *Bakersfield, CA
- *San Diego, CA
- *Crystal River, FL
- *Miami, FL
- *Wailuku, HI
- *Rockford, IL
- *Fort Wayne, IN
- *Newton, IA
- *Sioux City, IA
- *Parsons, KS

- West Monroe, LA
- *Kittery, ME
- *Cape Girardeau, MO
- *Paradise, NV
- *Amsterdam, NY
- *Wilmington, NC
- *Allentown, PA
- *Greeneville, TN
- *Murfreesboro, TN
- *Dallas, TX
- *Houston, TX
- *Laredo, TX
- *Morton, WA
- *Parkersburg, WV
- *Marshfield, WI

CHANNEL NO. 40
(626-632 MHz)

- Anniston, AL
- Tucson, AZ
- Fort Smith, AR
- Sacramento, CA
- Santa Ana, CA
- Sarasota, FL
- Tallahassee, FL
- Indianapolis, IN
- Dubuque, IA
- Bowling Green, KY
- Springfield, MA
- Holly Springs, MS
- Jackson, MS
- *St. Louis, MO
- *Berlin, NH
- Wildwood, NJ
- Binghamton, NY
- Fayetteville, NC
- Toledo, OH
- Duncan, OK
- Portland, OR
- Greensburg, PA
- Anderson, SC
- Rio Grande City, TX
- Bluefield, VA
- Superior, WI
- *Fajardo, PR

CHANNEL NO. 41
(632-638 MHz)

- *Demopolis, AL
- Yosemite Valley, CA
- *Denver, CO
- *Lake City, FL
- *Flintstone, GA
- Macon, GA
- *Lansing, IA
- Louisville, KY
- Alexandria, LA
- Bad Axe, MI
- Battle Creek, MI
- St. Cloud, MN
- Kansas City, MO
- Paterson, NJ
- Albuquerque, NM
- Tulsa, OK
- Coos Bay, OR
- *Georgetown, SC
- *Johnson City, TN
- Union City, TN
- San Antonio, TX
- *Windsor, VT
- *Charlottesville, VA
- *Wheeling, WV

CHANNEL NO. 42
(638-644 MHz)

- Birmingham, AL
- *Mobile, AL
- Little Rock, AR
- Concord, CA
- Palm Springs, CA
- Santa Maria, CA
- *Palatka, FL

- *West Palm Beach, FL
- Bloomington, IN
- *Wichita, KS
- *Natchez, MS
- Alexandria, MN
- Omaha, NE
- *Oneonta, NY
- *Charlotte, NC
- *Portsmouth, OH
- *Nashville, TN
- Austin, TX
- Odessa, TX
- Paris, TX
- *Front Royal, VA
- Kennewick, WA
- Sturgeon Bay, WI
- Yauco, PR

CHANNEL NO. 43
(644-650 MHz)

- *Louisville, AL
- *Coolidge, AZ
- El Dorado, AR
- Mountain Home, AR
- Clovis, CA
- Bridgeport, CT
- Melbourne, FL
- Bloomington, IL
- Richmond, IN
- *Des Moines, IA
- Topeka, KS
- *Rumford, ME
- Battle Creek, MI
- Redwood Falls, MN
- *Columbus, MS
- Wiggins, MS
- Syracuse, NY
- Lorain, OH
- Oklahoma City, OK
- York, PA
- Myrtle Beach, SC
- Knoxville, TN
- *Bay City, TX
- Palestine, TX
- *Blacksburg, VA
- Virginia Beach, VA
- Tomah, WI
- Charlotte Amalie, VI

CHANNEL NO. 44
(650-656 MHz)

- Gadsden, AL
- Rancho Palos Verdes, CA
- San Francisco, CA
- Pensacola, FL
- St. Petersburg, FL
- Valdosta, GA
- *Honolulu, HI
- Chicago, IL
- Evansville, IN
- Salina, KS
- Harlan, KY
- Baton Rouge, LA
- *Millinocket, ME
- *Boston, MA
- Winona, MN
- Greenville, MS
- *Cambridge, OH
- Lima, OH
- Okmulgee, OK
- *Scranton, PA
- *Aiken, SC
- *Harrington, TX
- Waco, TX
- Burlington, VT
- Danville, VA
- *Martinsburg, WV
- Green Bay, WI
- Aguadilla, PR

CHANNEL NO. 45
(656-662 MHz)

- Montgomery, AL
- Bakersfield, CA
- Phoenix, AZ
- *Leesburg, FL
- Miami, FL
- Shreveport, LA
- Baltimore, MD
- Vanderbilt, MI
- Minneapolis-St. Paul, MN
- *Columbia, MS
- Houston, MS
- Sikeston, MO
- Lincoln, NE
- Albany-Schenectady, NY
- Winston-Salem, NC
- *Alliance, OH
- Dayton, OH
- Grove, OK
- Lawton, OK
- *Chattanooga, TN
- Rosenberg, TX
- Seattle, WA
- Richland Center, WI

CHANNEL NO. 46
(662-668 MHz)

- Green Valley, AZ
- *Gosnell, AR
- *Chico, CA
- Ontario, CA
- Salinas-Monterey, CA
- Naples, FL
- Panama City Beach, FL
- Atlanta, GA
- East St. Louis, IL
- Paris, IL
- South Bend, IN
- *Lexington, KY
- *Fort Kent, ME
- Norwell, MA
- Port Huron, MI
- *Binghamton, NY
- *Jamestown, NY
- Belmont, NC
- Norman, OK
- Roseburg, OR
- Belton, TX
- *West Point, VA
- Clarksburg, WV
- *Kieler, WI
- Guayama, PR

CHANNEL NO. 47
(668-674 MHz)

- Fresno, CA
- Alamosa, CO
- Jacksonville, FL
- *Macon, GA
- *Peoria, IL
- Salisbury, MD
- *New Bedford, MA
- Lansing, MI
- Rochester, MN
- *Hattiesburg, MS
- Linden-Newark, NJ
- Rocky Mount, NC
- *Mansfield, OH
- Tulsa, OK
- Altoona, PA
- Columbia, SC
- Greenville, TX
- *Norton, VA
- *Yakima, WA
- Madison, WI

CHANNEL NO. 48
(674-680 MHz)

- Huntsville, AL
- Jonesboro, AR

UHF Allocations

San Jose, CA
*Columbus, GA
Cedar Rapids, IA
*Columbus, KS
Owensboro, KY
*Worcester, MA
Natchez, MS
*Omaha, NE
Burlington, NJ
Las Cruces, NM
Coming, NY
Greensboro, NC
*Cincinnati, OH
*Hugo, OK
Greenwood, SC
Galveston, TX
McAllen, TX
*Keyser, WV
Chippewa, WI
Ponce, PR

CHANNEL NO. 49 (680-686 MHz)

El Dorado, AR
*Visalia, CA
*Bridgeport, CT
Tice, FL
Bainbridge, GA
*Carrollton, GA
Springfield, IL
Muncie, IN
*Estherville, IA
Topeka, KS
Paducah, KY
New Orleans, LA
Saginaw, MI
*Littleton, NH
Buffalo, NY
*Akron, OH
Red Lion, PA
Spartanburg, SC
Conroe, TX
Irving, TX
Norfolk-Portsmouth-Newport News-Hamp-
ton, VA
Vancouver, WA
*Charleston, WV
*Bloomington, WI
Racine, WI

CHANNEL NO. 50 (686-692 MHz)

Opelika, AL
*Huntington Beach, CA
Santa Rosa, CA
Denver, CO
Washington, DC
Tampa, FL
*Young Harris, GA
Kanehoe, HI
Gary, IN
Hampton, IA
Ashland, KY
Detroit, MI
Kansas City, MO
Dery, NH
*Montclair, NJ
Albuquerque, NM
Watertown, NY
Cullowhee, NC
Raleigh, NC
Hendersonville, TN
Memphis, TN
Bryan-College Station, TX
*Oshkosh, WI
*Weirton, WV
Aguada, PR

CHANNEL NO. 51 (692-698 MHz)

Tollason, AZ
Rogers, AR

Merced, CA
San Diego, CA
Fort Lauderdale, FL
Marfanna, FL
Ocala, FL
*Fintstone, GA
*Young Harris, GA
*Charleston, IL
Hopkinsville, KY
Pikeville, KY
Portland, ME
Pittsfield, MA
Jackson, MS
Lincoln, NE
Batavia, NY
Newark, OH
Reading, PA
Katy, TX
Longview, TX
*Staunton, VA
Bellevue, WA
*Highland, WI

CHANNEL NO. 52 (698-704 MHz)

Tuscumbia, AL
Corona, CA
*Sacramento, CA
Cocoa, FL
Albany, GA
*Carnesville, GA
Carroll, IA
*Owenton, KY
Cumberland, MD
*Kalamazoo, MI
*Keene, NH
*Trenton, NJ
Ithaca, NY
Sandusky, OH
Oklahoma City, OK
Blanco, TX
Fort Worth, TX
*Courtland, VA
*Marion, VA
Mayville, WI
Carolina, PR

CHANNEL NO. 53 (704-710 MHz)

Fresno, CA
Castle Rock, CO
*Norwich, CT
Fort Walton Beach, FL
High Springs, FL
Pontiac, IL
*Bowling Green, KY
Lansing, MI
Atlantic City, NJ
*Rockingham, NC
Chillicothe, OH
Tulsa, OK
Pittsburgh, PA
Williamsport, PA
Cleveland, TN
*Goldvein, VA

CHANNEL NO. 54 (710-716 MHz)

Huntsville-Decatur, AL
Avalon, CA
Calipatria, CA
*San Jose, CA
Augusta, GA
Columbus, GA
*Kankakee, IL
*Covington, KY
Slidell, LA
Baltimore, MD
Muskegon, MI
Omaha, NE
Poughkeepsie, NY
*Erie, PA

Jellico, TN
Austin, TX
Longview, TX
*Lynchburg, VA
Arecibo, PR

CHANNEL NO. 55 (716-722 MHz)

Gulf Shores, AL
*Santa Barbara, CA
Leesburg, FL
Cordele, GA
Springfield, IL
Fort Wayne, IN
Poplar Bluff, MO
Amsterdam, NY
Riverhead, NY
Akron, OH
Hillsboro, OH
*State College, PA
Rock Hill, SC
*Crossville, TN
Conroe, TX
Lake Dallas, TX
*Norfolk-Portsmouth-Newport News-Hamp-
ton, VA
Kenosha, WI

CHANNEL NO. 56 (722-728 MHz)

Arab, AL
Anaheim, CA
*Salinas-Monterey, CA
Melbourne, FL
*Panama City, FL
Waimanalo, HI
*Gary, IN
Danville, KY
*Waldorf, MD
Cambridge, MA
*Detroit, MI
Wiggins, MS
Syracuse, NY
*Franklin, NC
*Columbus, OH
Hazleton, PA
Lowry, SD
Jacksonville, TX
*Danville, VA
*Fairfax, VA
*Tacoma, WA

CHANNEL NO. 57 (728-734 MHz)

Springdale, CA
Ventura, CA
Live Oak, FL
*Atlanta, GA
Hazard, KY
Madisonville, KY
*Springfield, MA
Bad Axe, MI
*Plattsburgh, NY
*Lima, OH
*Altoona, PA
Philadelphia, PA
Columbia, SC
Baytown, TX
*Richmond, VA
*Parkersburg, WV
Janesville, WI

CHANNEL NO. 58 (734-740 MHz)

Sierra Vista, AZ
*Los Angeles, CA
Stockton, CA
Bunnell, FL
Fort Walton Beach, FL
Perry, GA

Salem, IN
*Burlington, IA
Vineyard Haven, MA
*Ann Arbor, MI
Asbury Park, NJ
*New Brunswick, NJ
*Glens Falls, NY
*Concord, NC
*Youngstown, OH
Nashville, TN
Dallas, TX
Milwaukee, WI
*Caguas, PR

CHANNEL NO. 59 (740-746 MHz)

Big Bear Lake, CA
Sanger, CA
Denver, CO
New Haven, CT
*Jacksonville, FL
Stuart, FL
Peoria, IL
Indianapolis, IN
Bowling Green, KY
Vineland, NJ
*Utica, NY
*Andrews, NC
Waynesville, NC
Lebanon, PA
Lewisburg, WV

CHANNEL NO. 60 (746-752 MHz)

Dothan, AL
Gadsden, AL
*San Mateo, CA
Sebring, FL
*Elberton, GA
Aurora, IL
*Madison, IN
Merrimack, NH
Bethlehem, PA
Livingston, TN
Harlingen, TX
San Antonio, TX
Tyler, TX
Roanoke, VA
Martinsburg, WV
Arecibo, PR

CHANNEL NO. 61 (752-758 MHz)

Mobile, AL
Phoenix, AZ
Porterville, CA
Hartford, CT
Wilmington, DE
Gainesville, FL
Palm Beach, FL
*Muncie, IN
Ashland, KY
Owensboro, KY
Bay City, MI
*Rochester, NY
Saranac Lake, NY
Greensboro, NC
Cleveland, OH
Chattanooga, TN
Houston, TX

CHANNEL NO. 62 (758-764 MHz)

*Birmingham, AL
Riverside, CA
*Santa Rosa, CA
Venice, FL
Hammond, IN
Lexington, KY
Hammond, LA

*Frederick, MD
 Presque Isle, ME
 Lawrence, MA
 Detroit, MI
 Kansas City, MO
 Atlantic City, NJ
 Arcade, NY
 Kingston, NY
 Asheville, NC
 Fayetteville, NC
 *Steubenville, OH
 Oklahoma City, OK
 *Lowry, SD
 Killeen, TX
 *Seattle, WA
 *San Juan, PR

CHANNEL NO. 63
 (764-770 MHz)

*Montgomery, AL
 Oxnard, CA
 Boca Raton, FL
 Palatka, FL
 Monroe, GA
 *Streator, IL
 Angola, IN
 Bloomington, IN
 Des Moines, IA
 Newton, NJ
 Athens, OH
 Tulsa, OK
 Sumter, SC
 *Bluefield, VA
 Richmond, VA

CHANNEL NO. 64
 (770-776 MHz)

Barstow, CA
 Stockton, CA
 *Seaford, DE
 Destin, FL
 Inverness, FL
 Macon, GA
 Kalamazoo, MI
 Kannapolis, NC
 Cincinnati, OH
 Scranton, PA
 Providence, RI
 Tullahoma, TN
 Mineola, TX
 Charlottesville, VA
 Anacortes, WA
 Naranjito, PR

CHANNEL NO. 65
 (776-782 MHz)

Bakersfield, CA

San Jose, CA
 *New Haven, CT
 Orlando, FL
 *Cedartown, GA
 *Fræeport, IL
 *Springfield, IL
 Beattyville, KY
 Cumberland, MD
 Vineland, NJ
 *Ithaca, NY
 Defiance, OH
 El Paso, TX
 Ashland, VA
 Blacksburg, VA

CHANNEL NO. 66
 (782-788 MHz)

Opelika, AL
 Vallejo-Fairfield, CA
 Bradenton, FL
 Panama City, FL
 Kanehoe, HI
 Elgin, IL
 Joliet, IL
 Marlborough, MA
 Flint, MI
 *West Milford, NJ
 Forest City, NC
 *Springfield, OH
 Erie, PA
 Lebanon, TN
 Manassas, VA
 Fairmont, WV
 Frederiksted, VI

CHANNEL NO. 67
 (788-794 MHz)

Troy, AL
 Salinas-Monterey, CA
 Lake Worth, FL
 *Lihue, HI
 Galesburg, IL
 Anderson, IN
 Morehead, KY
 *Baltimore, MD
 Iilon, NY
 Smithtown, NY
 Springville, NY
 *Bryson City, NC
 High Point, NC
 Canton, OH
 Alvin, TX
 Olympia, WA

CHANNEL NO. 68
 (794-800 MHz)

Birmingham, AL

*Los Angeles, CA
 Novato, CA
 *Cocoa, FL
 *Toccoa, GA
 Danville, IL
 *Louisville, KY
 Hagerstown, MD
 Boston, MA
 *Kansas City, MO
 Newark, NJ
 Syracuse, NY
 Mansfield, OH
 Lowry, SD
 Arlington, TX
 Grundy, VA
 Fond du Lac, WI
 Humacao, PR

CHANNEL NO. 69
 (800-806 MHz)

San Diego, CA
 Hollywood, FL
 Atlanta, GA
 *Indianapolis, IN
 Des Moines, IA
 Paintsville, KY
 *East Lansing, MI
 Block Island, RI
 Allentown, PA
 Fredericksburg, VA

CHANNEL NO. 70
 (806-812 MHz)

*Bowling Green, OH

CHANNEL NO. 71
 (812-818 MHz)

None.

CHANNEL NO. 72
 (818-824 MHz)

None.

CHANNEL NO. 73
 (824-830 MHz)

None.

CHANNEL NO. 74
 (830-836 MHz)

None.

CHANNEL NO. 75
 (836-842 MHz)

None.

CHANNEL NO. 76
 (842-848 MHz)

*San Juan, PR

CHANNEL NO. 77
 (848-854 MHz)

None.

CHANNEL NO. 78
 (854-860 MHz)

*Utuado, PR

CHANNEL NO. 79
 (860-866 MHz)

None.

CHANNEL NO. 80
 (866-872 MHz)

None.

CHANNEL NO. 81
 (872-878 MHz)

None.

CHANNEL NO. 82
 (878-884 MHz)

None.

CHANNEL NO. 83
 (884-890 MHz)

None.

Assignments Affecting Borders

Channel Allocations for Canada and Mexico

Allocations within 250 miles of Canadian and Mexican Borders are as agreed upon by U.S. and respective countries through exchange of diplomatic notes. Mexico reports VHF within 250 miles, UHF within 200 miles. Plus (+) and Minus (-) symbols designate offset carrier positions of channels. (L) indicates limited allocation under "Working Arrangement" of Canadian-U.S.A. Television Agreement of 1952 as modified.

CANADA

Alberta

	VHF	UHF
Ashmont	12-(L)	53+
Athabaska	8-(L)	24+ 48
Banff	—	34
Barrhead	—	31+
Battle River	10(L)	—
Blainmore	—	15 31
Bonnyville	6(L) 9+	41
Brooks	—	30- 47+
Burmis	3(L) 5-(L)	20 47
Calgary	2+ 4 9+ 13-(L)	16 32 38 49 54
Camrose	—	47
Cardston	—	22+
Chateh	5	14
Claresholm	—	36
Cold Lake-Grand Center	—	25 49
Coronation	10	41
Courts/Milk River	4-(L)	24+
Drayton Valley	—	24
Drumheller	12(L)	19 24 53
Edmonton	3 5+ 9- 11- 13+	17 23 28+ 39 45 51
Edson	—	41-
Entrance—See Hinton.	—	—
Etzikom	12+(L)	31
Fairview	—	17+ 34
Falher	6-	—
Forestburg	—	27- 52
Fort MacLeod	—	19+ 25
Fort McMurray	9(L) 12	16 22+ 45
Fort Saskatchewan	—	33
Fort Vermillion	11	—
Grande Prairie	10- 13	19 30 35
Grouard Mission	—	18
Hanna	—	25+
High Level	8+	15+
High Prairie	2-	16 49+
High River	—	44
Hinton-Entrance	3+(L) 8(L)	49
Innisfail	—	42+
Jasper	—	26
Jean D'Or Prairie	13	14+
Lac La Biche	2+(L) 10-(L)	16+
Lacombe	—	44-
Lavoy	—	19+
Leduc	—	57
Lethbridge	7 10-(L) 13+	17 23+ 28 50
Lloydminster	2 4-	24 30 42 48 54-
Lougheed	7-(L)	16-
Manning	12-	15-
Medicine Hat	6 8 13-(L)	21- 34+ 51
Olids	—	30+
Oyen	2-(L)	23-
Peace River	3- 7 9(L)	14 48
Pincher Creek	—	42
Pivot	4+(L)	—
Plamondon	—	22
Ponoka	—	46
Provost	—	18 35
Raymond	—	20-
Red Deer	6- 8+ 10+(L)	20 26 31-
Rocky Mountain House	12-(L)	19-
Rosemary	11(L)	—
St. Paul	—	21+
Slave Lake	4+ 11(L)	20 41
Stettler	—	34-
Taber	—	15-
Valleyview	—	17- 34+
Vegreville	—	38+

Alberta (continued)

	VHF	UHF
Vermilion	—	26 32
Vulcan	—	27
Wainwright	—	31+
Westlock-Barrhead	—	53
Wetaskiwin	—	41+
Whitcourt	9(L) 12+	32

British Columbia

	VHF	UHF
Armstrong	—	26-
Ashcroft	—	49+
Bonnington	13+(L)	—
Bums Lake	4+ 7+(L)	—
Campbell River	7- 13	14- 51
Canal Flats	12(L)	—
Cassiar	7	—
Castlegar	—	41
Chetwynd	7(L)	—
Chilliwack	3(L)	14+ 30 36 47+
Clinton	9+(L)	—
Comox	—	20+ 54+
Courtenay	9-(L) 11	49
Cranbrook	3+(L) 5+(L) 10 13(L)	24 43 59+
Crawford Bay	5(L)	—
Creston	3(L)	44+
Dawson Creek	5	15 20 33
Duncan	—	54
Enderby	—	16 36 47 53
Femie	8(L)	21+ 51+
Fort Fraser	6	—
Fort Nelson	8	14+
Fort St. James	—	16
Fort St. John	2+(L) 9+(L) 11	14+
Golden	13(L)	41+
Grand Forks	—	36-
Hazelton	9+(L)	—
Hope	—	38
Horsely	10(L)	—
Houston	2+(L) 8(L)	23
Kamloops	4+ 6+(L)	22- 44 50+
Kelowna	2 5-(L)	21 45 51 69+
Kimberley	—	27
Kinnaird	—	19
Kitimat	—	14 19
Lake Cowichan	—	48
Lillooet	—	23+
McBnde	6(L)	—
Merritt	—	41-
Nanaimo	—	50 60 69
Natal	11(L)	—
Nelson	3+(L) 9(L)	50-
New Denver	—	17
Oliver	3+(L) 8(L)	43+
100 Mile House	3 5-	—
Ootsa Lake	5(L) 10	—
Ossoyoos	—	49-
Parksville	—	44-
Peachland	—	29-
Pemberton	4-(L)	—
Pentficton	10(L) 13	17 23
Port Alberni	3+(L)	36+ 41
Port Hardy	6 8	15
Powell River	—	22 33 43-
Prince George	2 4(L) 12	14 19 24
Prince Rupert	6+ 7	15 20
Princeton	—	35+
Purden Lake	10(L)	—
Quesnel	—	22+
Radium	—	17 28 52+

British Columbia (continued)

	VHF	UHF
Revelstoke	—	43-
Rossland	—	52
Salmon Arm	9-(L)	34+
Saltspring Island	—	21-
Smithers	5+ 13	15+
Sparwood	—	33
Spillimacheen	—	69
Squamish	—	55
Summerland	—	48+
Terrace	3 11	22 27
Trail	8+(L) 11	14
Valemount	13+(L)	—
Vancouver	2+ 8+ 10+	15(L) 26 32 42 52 58 63(L)
		68(L)
Vanderhoof	—	18
Vernon	7- 12(L)	24- 42+
Victoria	6	29 40 46 66
Warfield	—	30
Whistler	13+(L)	—
Williams Lake	—	15
Wilson Creek	—	23
Woss Camp	12	—

Manitoba

	VHF	UHF
Alonsa	—	14 24+ 34 46
Altona	—	34+
Beausejour	—	23+
Birch River-Harte Mtn.	4-(L) 10-(L)	17 45+
Bolssevain	—	29+
Brandon	4+ 5+(L)	21+ 27 43
Carberry	—	49+
Carman	—	31
Churchill	4 8	14 19
Dauphin-Baldy Mtn.	6-(L) 8 12-(L)	15+ 18+ 26
Dawson Bay	—	14+ 25+ 41- 47
Fairford	7-(L)	40-
Fisher Branch	8-(L) 10+(L)	32 43-
Fin Flon	3- 10+(L) 13-(L)	28 34
Foxwarren	9(L) 11	28+ 33 50
Gimli	—	19
God's Lake Narrows	13	54
Grand Rapids	—	15
Island Lake	5+ 7(L) 11+	53
Jackhead	5(L)	23
Kilamey	—	19+
Lac du Bonnet	4(L) 5-(L)	15+ 21 26- 39
Leaf Rapids	3(L) 6-(L) 11 13(L)	41
Little Grand Rapids	9-(L)	—
Lynn Lake	—	15
Mafeking	2(L)	19+
Manigotagan	—	22
Matheson Island	—	18 29+ 41 47
McCreary	11(L)	—
McCusker Lake	2 6(L) 10 12	—
Melita	9+(L)	48+
Minnedosa	2-(L)	17+
Morden-Winkler	—	50
Neepawa	—	39+
Oak Lake	—	32
Oxford House	8	52
Pembina Valley	—	18 28- 41- 47+
Pine Falls	11-(L)	—
Piney	—	29
Portage la Prairie	13+	40 53+
Roblin	—	48-
Russell	—	22
Ste. Rose du Lac	3+(L)	38
Selkirk	—	17
Sherridon	—	14- 42 48
Snow Lake	—	41+
Steinbach	—	45
Swan River	—	29-
The Pas	4(L) 6+ 7(L) 12+(L)	27+
Thompson	4+ 5 7+ 9+	14
Vassar	—	24+ 41+ 47- 53
Virten	—	35
Waasagomach	9(L)	47+
West Hawk	—	22- 28 40+ 46
Winnipeg	3- 6- 7+ 9+ 13	25+ 36 42 48 54 65

New Brunswick

	VHF	UHF
Allardville	3(L)	51+
Bathurst	—	28+ 50-
Bon Accord	6-	43
Buctouche	—	49-
Campbellton	4-(L) 7-(L) 9-(L) 12	23- 35
Caraget	—	20+ 54
Chatham	6(L)	40
Chipman	—	24
Dalhousie	—	55+
Dorchester	—	50+
Edmundston	4-(L) 13+(L)	26 36
Fredericton	5-(L) 11+(L)	19 41+ 47- 53 59+
Grand Falls	—	49
McAdam	—	28- 51-
Milton	—	32+
Moncton	2 7 11	16+ 27 33- 39 44+
Newcastle	—	34-
Oromocto	—	31-
Perth	—	30+
Richibucto	—	55-
Sackville	—	66
St. Andrews	—	25+
Saint John	4+ 9+ 12+(L)	17 23+ 29 35+ 69+
St. Leonard	—	18
St. Quentin	—	52+
St. Stephen	—	20+
Salisbury	—	21
Shediac	—	62
Shippegan	—	43-
Sussex	—	57
Tracadie	—	30-
Woodstock	3+(L)	50

Newfoundland

	VHF	UHF
Argentia	3+	41
Bale Verte	3(L)	41
Bay Roberts	—	27
Bishops Falls	—	52+
Bonavista	10(L)	45
Bonne Bay	2	52
Botwood	—	34
Buchans	7(L)	45+
Burgeo	—	41
Carbonear-Harbour Grace	—	43
Carmanville	7+(L)	—
Churchill Falls	9+(L)	15 20
Clareville	7(L)	42
Conche	12(L)	45-
Come Brook	5(L) 10-(L)	14 27- 43
Cow Head	8+(L)	42-
Deer Lake	8-(L) 12+(L)	48
Fox Harbour	7	14+
Gander	—	21 26+ 48+
Goose Bay	8	14 19
Grand Bank—Fortune	2+(L)	20 26 45-
Grand Falls	4(L) 11+	30+
Hampden	13(L)	—
Hawkes Bay	4+(L)	52-
Hermitage	4+(L)	49
Labrador City	11 13	14 19
Lamaline	—	18 42+
Lewisporte	—	50
Marystown	5+(L) 11(L)	17
Millertown	9(L)	42-
Mt. St. Margaret	9+	49+
Musgrave Harbour	9(L)	49-
Placentia	12	28
Port au Port	13+(L)	52+
Port aux Basques	3-	34
Portland Creek	13+(L)	34+
Port Rexton	13-	20-
Ramea	13(L)	—
Red Rocks	11-	45
Roddickton	11(L)	34-
Rose Blanche	9(L)	—
St. Albans	9(L)	33 38 44
St. Andrews	6+(L)	23
St. Anthony	2+(L) 6	42+ 48-
St. Georges	—	30
St. John's	2 4-(L) 6+ 8+	14 19 24 30 35

Channel Allocations for Canada & Mexico

New Foundland (continued)

	VHF	UHF
St. Lawrence	—	48-
St. Mary's	10-(L)	44+
St. Vincent's	7-(L)	34+
Springdale	13-(L)	20+
Stephenville	4-(L) 8(L)	24
Sunnyside	9+(L)	—
Trepassey	4(L)	—
Wabana	—	52-
Wesleyville	5(L)	41-

Northwest Territories

	VHF	UHF
Baker Lake	9+	—
Cape Dorset	9	—
Eskimo Point	9	—
Fort McPherson	13	—
Fort Providence	13	—
Fort Simpson	9	—
Fort Smith	8-(L)	—
Frobisher Bay	8	—
Hay River	7	—
Igloodik	9	—
Inuvik	6	—
Norman Wells	9	—
Pangnirtung	9	—
Pine Point	4	—
Rae/Edzo	10	—
Rankin Inlet	9	—
Resolute	9	—
Yellowknife	8	14

Nova Scotia

	VHF	UHF
Amherst	—	22 56
Annapolis Royal	—	49+
Antigonish	9	50
Aspen	5-(L)	—
Bridgetown	—	15
Bridgewater	9-(L)	36
Caledonia	2+(L) 6+	21+ 42+
Canning	10	—
Canso	—	51
Cheticamp	2- 10	36-
Digby	—	18+ 52- 58
Dingwall	12+(L)	—
Glace Bay-Waterford	—	16+ 38 55+
Halifax	3 5 8(L) 13(L)	20- 26 32 38+ 43- 48+ 54 64+
Inverness	6 8-(L)	41
Kentville	—	30
Liverpool	12	31+
Louisburg	—	46-
Lunenburg	—	60
Middleton	8-(L)	46
Mulgrave	7+(L) 12+(L)	40
New Glasgow	4-(L)	15- 34+ 47+
New Waterford	—	43+
North Sydney	—	21
Parrsboro	—	40-
Pictou	—	68
Port Hawkesbury	3+(L)	28+
Sheet Harbour	2+(L) 11+(L)	29+
Shelburne	7+(L)	28+
Springhill	—	61
Sydney	4 5- 13(L)	27+ 33 49+
Sydney Mines	—	60
Tatamagouche	—	58+
Truro	—	18 55
Windsor	—	51
Wolfville	—	20-
Yarmouth	3-(L) 11-	40 45- 50-

Ontario

	VHF	UHF
Armstrong	10	—
Amprior	—	20

Ontario (continued)

	VHF	UHF
Atikokan	7-	23+
Bala	—	59-
Bancroft	2+(L)	—
Barrie	3+	16+ 24- 33-(L) 46- 55+
Barry's Bay	—	19+ 39
Belleville-Deseronto	6-	15- 35- 53+(L) 64+ 69
Blind River	—	18
Brantford	—	34+(L)
Brockville	—	45+
Chapleau	7+(L) 13+(L)	33
Chatham	—	16- 48(L) 59(L) 64+(L)
Cloyne	—	55-(L)
Cobourg	—	66
Collingwood	—	42
Cornwall	8+	31- 41+ 47 52- 63+
Deep River	3-(L)	52
Deseronto—See Belleville.	—	—
Driftwood	—	22-
Dryden	4+(L) 6 9-(L)	24
Elliott Lake	3 7-(L) 12+	21+
Espanola	—	22-
Exeter	—	14+
Fort Albany	8+	—
Fort Frances	5(L)	15 25
Gananoque	—	28-
Geraldton	7-(L) 13+	—
Goderich	—	33+
Gogama	—	23 29-
Golden Lake	—	41- 47-
Guelph	—	58-
Hamilton	11+(L)	36+ 65
Hanover	—	50
Hawkesbury	—	39- 48+
Hearst	4- 5+ 7(L)	—
Huntsville	8+(L) 11-(L) 13(L)	—
Kapuskasing	2+(L) 10 12	19+ 41+
Keams—See Kirkland Lake.	—	—
Kenora	2+ 8(L) 13+(L)	16 38+ 44
Kingston	11-	19 32- 38(L) 48 58
Kirkland Lake-Keams	2 11	—
Kitchener	13+	28(L) 39+ 56+(L) 61-(L)
Little Current	—	16-
London	10	18(L) 40 53(L) 69+
Manitouwadge	8+	15 20-
Marathon	11-	—
Mattawa	—	26 48
Maynooth	—	51+
McArthur's Mills	—	33- 42+(L)
Midland	7(L)	—
Moosonee	9(L)	—
Niagara Falls	—	55(L)
Nipigon	—	16 26
North Bay	4-(L) 6(L) 10-	32+ 45+ 50+
Opasatika	—	30+
Orillia	—	43
Oshawa	—	16+
Ottawa-Hull	4+ 6(L) 9+ 13+(L)	14- 24 30+ 40 49 60+ 65
Owen Sound	4+(L) 12-(L)	—
Paris	6+	—
Pary Sound	—	31- 42-
Pembroke	5+	17-
Penetanguishene	—	34- 51(L)
Peterborough	12+	18-(L) 27 44 54
Pickle Lake	9(L)	—
Prescott	—	26-
Red Lake	7(L) 10-	—
Renfrew	—	22
St. Catharines	—	60
St. Thomas	—	64-
Samia-Oil Springs	—	17+ 29+(L) 34-(L) 42-(L)
Sault Ste. Marie	2- 5(L)	51+ 63+(L) 68
Sioux Lookout	12+(L)	20 26- 38- 44 54+
Smiths Falls	—	36
Stevenson	—	22-(L)
Stratford	—	44+
Sturgeon Falls	7+	29+
Sudbury	5 9+(L) 13-(L)	19 25- 30 35+ 41+ 47 52-
Temagami	—	15 44+
Thessalon	—	36
Thunder Bay	2 4- 9 12(L)	14- 25- 30- 41-
Timmins	3-(L) 6+ 7-(L) 9-	26+ 48+ 54-
Tobermory	—	17- 26 43+

Ontario (continued)

	VHF	UHF
Toronto	5(L) 9	19- 25 30-(L) 41 47+ 52+ 57 63-(L) 68+
Trenton	—	40+
Uxbridge	—	22+
Vermillion	—	14 20+
Wawa	9+(L)	16 21- 27
Welland	—	20(L)
White River	12-(L)	—
Warton	2-	20-
Windsor	9-	26-(L) 32+ 54(L) 60-
Wingham	8-	45
Woodstock	—	31

Prince Edward Island

	VHF	UHF
Charlottetown	8+ 13+	25 31 42 52+
Elmira	11-(L)	—
St. Edward-St. Louis	4(L) 5+(L) 9+(L)	—
Souris	—	19+
Summerside	—	36+ 65

Quebec

	VHF	UHF
Aguanish	8(L)	14+
Alma	—	16+ 32+ 48+
Amos	—	41
Asbestos	—	47-
Ayer's Cliff	—	42+(L)
Baie Comeau	7-(L)	28 34+ 40+ 52
Baie St. Paul	—	18+
Baie Trinite	12-(L)	17
Bearn/Fabre	3(L)	18+ 27+
Beauceville	6(L)	—
Blanc Sablon	3-(L) 5(L)	—
Bolton-Est	—	55-(L)
Brisay	4	—
Buckingham	—	19+
Cabano	—	48-
Camp L-A1	5	—
Camp L.G-2	6(L)	—
Camp L.G-3	4 7(L)	—
Camp L.G-4	6 7(L)	—
Camp Randal	3	—
Cap-aux-Meules	—	29+ 35+ 40+ 56+
Carleton	2-(L) 5	15+
Chandler	6+(L) 8-(L)	23(L)
Chapais	2	—
Chapeau	11+(L)	23+ 35
Chibougamau	4+(L) 5+	—
Chicoutimi	2+(L) 6 8+(L)	24 35 40 58
Clermont	—	41
Cloridome	8+(L) 11(L)	—
Coaticook	—	62-
Cowansville	—	65+
Dolbeau	—	51+
Donnacona	—	25-
Drummondville	—	36+ 53
Eastmain	5	—
Escuminac	—	18+(L)
Estcourt	—	23
Fermont	7-(L) 9(L)	—
Forestville	—	25
Fort Chimo	2	—
Fort George	9(L)	—
Fort Rupert	9(L)	—
Gascons	—	32-
Gaspé	7(L) 9+(L)	18 35+
Gaspé Nord	5+(L)	—
Gethsemani-La Romaine	—	15
Granby	—	27- 54 59+
Grand Fonds	—	31 54+
Grand Vallee	6-(L)	—
Harrington Harbour	8-(L) 13(L)	—
Havre St. Pierre	12	—
Hull—See Ottawa, Ont.	—	16 51-
Ile du Havre Aubert	—	—
Inoucdjouac	9+(L)	—
Joliette	—	43

Quebec (continued)

	VHF	UHF
Jonquiere	4+(L) 12+	14- 19- 53-
Joutel	11-(L)	—
Lac Etchemin	—	17+ 55+
Lac Megantic	—	66+
Laforge	2	—
L'Anse a Valleau	12+(L)	—
La Pocatiere	—	28
La Sarre	—	23-
La Tabatiere	4(L) 10(L)	—
La Tuque	3-(L) 9-(L)	26+ 49-
Longue Pointe de Mingan	6(L)	—
Magdalen Islands	7-(L) 12-(L)	18+ 46+
Magog	—	30 68
Malartic—See Val d'Or.	—	—
Manicouagan	10	—
Maniwaki	—	15+
Matagami	9+(L)	—
Matane	6+(L)	14+ 43+
Mont Clément	13(L)	—
Mont Joli	6-	16- 27- 39- 45- 56
Mont Laurier	3+(L)	21- 27 54+
Mont Louis en Haut	—	19 29
Mont St. Michel	—	16+ 33+ 38+
Montmagny	—	57- 68+
Montreal	2 6+ 10 12	17 23 29 35+ 46 51- 56 62
Mont Tremblant	11(L)	—
Murdochville	10-(L)	21+ 31+ 47
Natashquan	—	16
New Carlisle	—	45
New Richmond	—	27+
Perce	11-(L) 13-(L)	14 40- 53-
Plessisville	—	29+
Port Daniel	7+(L)	16-(L)
Poste-de-la-Baleine	9(L)	—
Povungnituk	9(L)	—
Quebec	2+(L) 4 5- 11+	15- 20 33 38 65-
Radisson	8 10 13	—
Rapides des Joachims	8-(L)	—
Rimouski	2(L) 11-(L)	18+ 22 51
Riviere au Renard	2+(L) 4+(L)	—
Riviere au Tonnerre	2(L) 7(L)	—
Riviere du Loup	7+ 9+(L)	29- 50- 59
Riviere Ste. Paul	11(L)	15+ 21 27+
Roberval	10	45-
Rouyn-Noranda	4 8- 13(L)	20 33 38- 49
Ste. Adele	—	15 54-(L)
Ste. Agathe des Monts	—	32+ 42-
Ste. Anne des Monts	8-(L)	—
Ste. Marguerite-Marie	3-(L)	—
St. Fabien de Panet	13(L)	—
St. Felicien	—	43+
St. Fulgence	—	27
St. Georges-de-Beauce	—	19+
St. Hyacinthe	—	48-
St. Jean-Iberville	—	25
St. Jerome	4(L)	26
St. Michel des Saints	7+(L)	—
St. Pamphile	3+(L)	—
St. Prosper	—	50+
St. Rene de Matane	—	30 41-
Schefferville	7 9	—
Senneterre	—	54
Sept Iles	3 9-(L) 11+(L) 13+	36+ 48+
Shawinigan	—	18- 55 66
Sherbrooke	7 9(L)	14+ 24+ 50 60
Sorel	—	19- 64 69-
Stoneham	—	44
Temiscaming	12-(L)	22 28+(L) 40+ 53
Thetford Mines	—	21 32 42 52 61
Trois Pistoles	—	42+
Trois Rivieres	8(L) 13-	16- 28 39(L) 45
Val d'Or-Malartic	5- 7+(L) 10+(L) 12+(L)	19- 20 25+
Valleyfield	—	68+
Victoriaville	—	34- 58+ 63
Ville de la Baie	9(L)	30+

Saskatchewan

	VHF	UHF
Alticane	10+(L)	18+
Assiniboia	—	23-
Beauval	7+(L)	22-

Channel Allocations for Canada & Mexico

Saskatchewan (continued)

	VHF	UHF
Bellegarde	—	26- 54+
Biggar	—	29+
Broadview	—	49-
Buffalo Narrows	11	14
Canora	—	32-
Carlyle Lake	7+(L)	47-
Colgate	12	48
Creighton	—	45
Cypress Hills	2+(L)	19-
Davidson	—	14+ 54
Debden	—	22+
Esterhazy	—	19 25 41
Estevan	—	33+
Eston	—	22+
Fond du Lac	10	54
Fort qu'Appelle	7	27
Golden Prairie	10+(L)	—
Gravelbourg	—	39- 45+
Greenwater Lake	4+(L)	26+
Hudson Bay	9-(L) 11+(L)	28+
Humbolt	—	22
Ile a la Crosse	9(L)	15+
Indian Head	—	21+
Island Falls	7-(L)	27
Kamsack	—	54-
Kindersley	—	54+
La Loche	13-	15
La Ronge	12(L)	14+
Leoville	12+(L)	31
Maple Creek	—	16+
Marengo	—	15 26-
Meadow Lake	8-(L)	21
Melfort	2+(L)	24-
Melville	—	17-
Michel	8+(L)	29
Montreal Lake	11-(L)	19+
Moose Jaw-Marquis	4- 7-(L)	16 26 42
Moosomin	—	36+
Nipawin	10-(L)	29+
Norquay	7-(L) 13(L)	46+
North Battleford	6+ 7(L)	14- 41-
Oxbow	—	34+
Pelican Narrows	5-	—
Ponteix	3(L)	22
Prince Albert	3+(L) 5 9+(L)	15 20 38
Rabbit Lake	12	—
Regina	2 9- 11+(L) 13-(L)	18 24+ 29 46
Riverhurst	10-(L)	25 43
Rosetown	—	40
Rosthem	—	25-
St. Brieux	7+(L)	19-
Saskatoon	4(L) 8+ 11 13(L)	17 23 28 33
Shaunavon	7+(L)	15+
Shelbrook	—	26+
Southend	13+(L)	14+
Stanley Mission	8(L)	15-
Stony Rapids/Black Lake	7	53
Stranraer	3-(L) 9	24-
Swift Current	5- 12-(L)	30 36
Tisdale	—	27-
Unity	—	27
Uranium City	8	53+
Warmley	3-	—
Watrous	—	36-
Weyburn	—	32+
Wilkie	—	16+
Willow Bunch	6-(L) 10+(L)	21
Wynyard	6 12+(L)	41+
Yorkton	5-(L) 10(L)	14 34
Zenon Park	—	21+

Yukon Territory

	VHF	UHF
Clinton Creek	8	22
Dawson	3 10	14 19
Elsa	9	15
Faro	8	15+
Keno Hill	13	20
Mayo	7	23
Watson Lake	8+	14-
Whitehorse	2+ 6	14 19

MEXICAN BORDER ALLOCATIONS

Baja California

	VHF	UHF
Ciudad Constitucion	11	—
El Goffo	—	56
Ensenada	—	17 23 29+ 57
Guerrero Negro	2	—
La Paz	2 10	—
Mexicali	3 5+	14+ 20+ 32+ 38
Rosario	8-	—
San Felipe	—	30+
San Jose del Cabo	2	—
San Quintin	—	36
San Telmo	—	18+
Santa Catarina	12+	—
Santo Tomas	2+	59
Sauzal	—	41 61 70
Tecate	—	67 73
Tijuana	6 12	21- 27 33 45 57

Chihuahua

	VHF	UHF
Chihuahua	2- 4+ 5- 11-	14- 20 26-
Ciudad Camargo	7 10+	17 23
Ciudad Cuauhtemoc	5 9+	16+ 22+
Ciudad Delicias	6 13-	44- 50-
Ciudad Jimenez	8	19 25
Ciudad Juarez	2 5 11+	20+ 32- 44 56
Hidalgo del Parral	3- 7 12+	15+ 21+
Las Minas	—	17+ 23-
Las Palomas	—	27+
Madera	7 13+	—
Manuel Benavides	9-	—
Meoqui	—	56
Nuevo Casas Grandes	6 8+	18+ 24+ 30
Djinaga	6	15
San Buenaventura	7 10-	21-
Santa Barbara	2	—

Coahuila

	VHF	UHF
Allende	—	46
Ciudad Acuna	—	34 40+ 58
Cuatro Ciénegas	—	53
Monclova	9+	29 35
Muzquiz	—	41 47
Nueva Rosita	4-	17- 23+
Parras	6	17+ 23-
Piedras Negras	3 6-	28 46 70
Sabinas	4-	59 65
Saltillo	2 5+ 7-	25- 44- 50
San Vicente	2	—
Torreón-Ciudad Lerdo-Gomez Palacio	2+ 4 11+ 13+	—
Villa Acuna	7	—

Durango

	VHF	UHF
Ciudad Lerdo—See Torreón, Coah.	—	—
Durango	5 12	—
Gomez Palacio—See Torreón, Coah.	—	—

Nuevo Leon

	VHF	UHF
Cadereyta	—	34
Ciudad Anahuac	—	71 77
Linares	—	15 21-
Montemorelos	—	45- 51
Monterrey	2+ 4- 6 8+ 10+ 12	16 22+ 28+ 34-
Sabinas Hidalgo	—	32 38

Subscribe now to the total telecommunications industry **DAILY** executive information service . . .

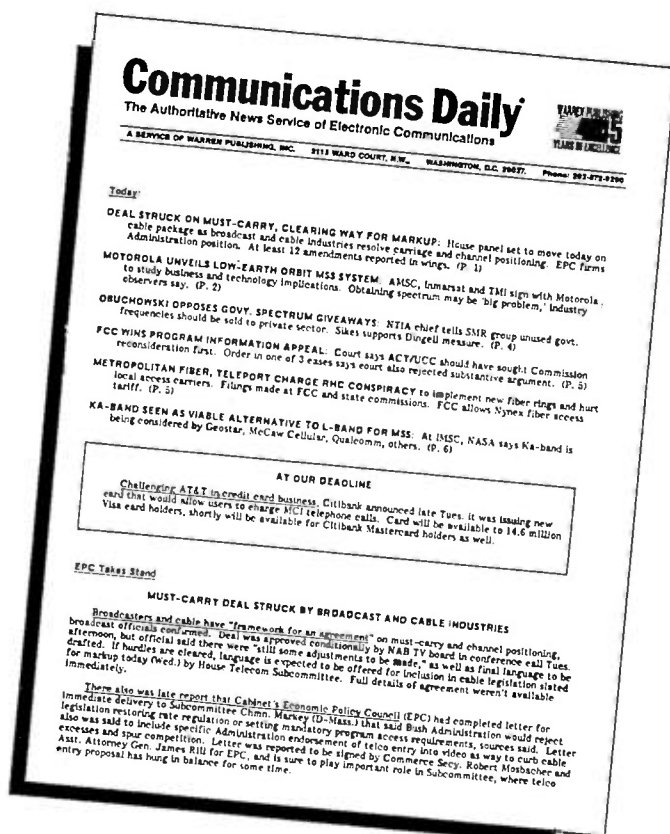
COMMUNICATIONS DAILY

The only *daily* publication covering the entire telecommunications industry, **Communications Daily** follows the latest news in telephone, data communications, broadcasting, cable TV, electronic information distribution, satellites, cellular radio and all other important segments of the communications field.

The Daily condenses a tremendous amount of valuable information into each compact issue. You get the maximum amount of news about your industry—the very latest intelligence to help you make key business decisions—in an easy-to-read format that takes you just minutes each day to digest.

15 veteran editors and reporters cover the news for **Communications Daily**. They keep you abreast of new developments in industry, the FCC, Congress, the White House and of other important telecommunications news at home and around the world.

Communications Daily makes news by covering the news. Order your personal subscription today.



For subscription information, call collect: 202-872-9200.



Warren Publishing, Inc.
2115 Ward Court, N.W.
Washington, D.C. 20037

Channel Allocations for Canada & Mexico

San Luis Potosi

	VHF	UHF
Ciudad Valles	3	—
Matehuala	2 9-	—
San Luis Potosi	2 10 13	—
Tamazunchale	7	—

Sonora

	VHF	UHF
Agua Prieta	—	17+
Caborca	8	21-
Cananea	5+	26 56
Ciudad Obregon	2 4	—
El Golfo	4	—
Empalme	13	—
Guaymas	3+ 5 9	—
Hermosillo	6- 8 10 12	17- 23 29 35-
Magdalena	—	14 20-
Naco	—	48
Nacoziari	—	25 31+
Navojoa	8	—
Nogales	2+ 7-	22 38+ 50+
Puerto Libertad	—	18 24-

Sonora (continued)

	VHF	UHF
Puerto Lobos	3-	—
Puerto Penasco	2	37
San Javier	—	38- 44
San Luis Rio Colorado	—	44 50
Sonoita	—	25+ 31-
Ures	—	41 47

Tamaulipas

	VHF	UHF
Ciudad Camargo	—	18 24
Ciudad Guerrero	—	37
Ciudad Mante	5 10	—
Ciudad Victoria	11- 13-	14+ 20 26+ 32+
La Rosita Vilagran	4	—
Matamoros	2+ 7	14 54
Nuevo Laredo	2 11	21 33+ 45
Reynosa	9	17 36
Rio Bravo	—	42
San Fernando	—	19 25+
Soto la Marina	3 10	—
Tampico	4 7 9	—
Valle Hermoso	—	72

Unused Television Allocations

as of November 1, 1994

An asterisk (*) indicates an outstanding construction permit for that channel. A dagger (†) indicates that the channel is reserved for non-commercial use.

CITY	STATE	CHANNEL	CITY	STATE	CHANNEL	CITY	STATE	CHANNEL
Arab	AL	56	*Avalon	CA	54	†Dover	DE	34
†Birmingham	AL	62	†Bakersfield	CA	39	*Boca Raton	FL	63
†Dothan	AL	39	Bakersfield	CA	65	†Bradenton	FL	19
*Dothan	AL	60	†Barstow	CA	35	*Bunnell	FL	58
†Mobile	AL	31	Big Bear Lake	CA	59	Crystal River	FL	39
Mobile	AL	61	Bishop	CA	14	*Daytona Beach	FL	26
†Montgomery	AL	63	Bishop	CA	20	Destin	FL	64
†Munford	AL	16	†Blythe	CA	22	*Fort Walton Beach	FL	53
Opelika	AL	50	†Brawley	CA	26	*Fort Walton Beach	FL	58
Selma	AL	29	*Calipatria	CA	54	Gainesville	FL	61
*Troy	AL	67	†Ceres	CA	23	*High Springs	FL	53
Tuscaloosa	AL	23	†Chico	CA	18	*Inverness	FL	64
†Tuscaloosa	AL	39	†Chico	CA	46	†Islamorada	FL	9
Tuscumbia	AL	52	†Coalinga	CA	27	*Key West	FL	8
*Tuskegee	AL	22	*El Centro	CA	7	†Key West	FL	13
*Anchorage	AK	9	Eureka	CA	29	Key West	FL	16
†Dillingham	AK	2	†Fort Bragg	CA	17	†Lake City	FL	41
Dillingham	AK	10	†Indio	CA	19	*Lake Worth	FL	67
Fairbanks	AK	7	†Los Angeles	CA	68	†Leesburg	FL	45
Fairbanks	AK	13	*Merced	CA	51	*Live Oak	FL	57
Juneau	AK	10	Novato	CA	68	†Madison	FL	36
Ketchikan	AK	2	Oroville	CA	28	†Marathon	FL	16
Ketchikan	AK	4	*Rancho Palos Verdes	CA	44	†Marianna	FL	16
†Ketchikan	AK	9	Redding	CA	16	Marianna	FL	51
Seward	AK	3	†Ridgecrest	CA	25	†Ocala	FL	29
†Ajo	AZ	23	†Sacramento	CA	52	*Orange Park	FL	25
†Coolidge	AZ	43	†Salinas-Monterey	CA	56	*Orlando	FL	27
*Douglas	AZ	3	†San Luis Obispo	CA	15	Orlando	FL	65
†Douglas	AZ	28	Santa Barbara	CA	14	†Palatka	FL	42
*Flagstaff	AZ	4	†Santa Barbara	CA	20	Palatka	FL	63
*Flagstaff	AZ	9	†Santa Barbara	CA	38	Panama City	FL	62
†Flagstaff	AZ	16	†Santa Barbara	CA	55	*Panama City Beach	FL	46
†Globe	AZ	14	†Santa Cruz	CA	16	†Sebring	FL	27
*Green Valley	AZ	46	Santa Maria	CA	42	Sebring	FL	29
Holbrook	AZ	11	†Santa Rosa	CA	62	Sebring	FL	60
†Holbrook	AZ	18	†Susanville	CA	14	Stuart	FL	59
†Kingman	AZ	14	*Twenty-nine Palms	CA	31	Tallahassee	FL	24
Lake Havasu City	AZ	34	Willits	CA	11	*Tice	FL	49
†McNary	AZ	22	Yosemite Valley	CA	41	Albany	GA	19
†Nogales	AZ	16	†Yreka City	CA	20	Albany	GA	52
†Page	AZ	17	†Alamosa	CO	16	†Ashburn	GA	23
†Parker	AZ	17	Alamosa	CO	47	*†Atlanta	GA	57
†Phoenix	AZ	39	*Boulder	CO	14	†Camesville	GA	52
*Phoenix	AZ	61	†Craig	CO	16	†Carrollton	GA	49
†Prescott	AZ	19	†Durango	CO	20	†Cedartown	GA	65
†Safford	AZ	23	Durango	CO	33	†Columbus	GA	48
Sierra Vista	AZ	58	Fort Collins	CO	22	†Draketown	GA	27
*Tolleson	AZ	51	†Glenwood Springs	CO	19	†Elberton	GA	60
†Yuma	AZ	16	*Grand Junction	CO	4	†Flintstone	GA	41
†El Dorado	AR	30	Grand Junction	CO	11	†Flintstone	GA	51
El Dorado	AR	34	†Grand Junction	CO	18	†Lafayette	GA	35
El Dorado	AR	43	†Gunnison	CO	17	†Macon	GA	47
El Dorado	AR	49	†La Junta	CO	22	*Perry	GA	58
Eureka Springs	AR	34	Lamar	CO	12	†Royston	GA	22
†Gosnell	AR	46	†Lamar	CO	14	†Toccoa	GA	68
†Harrison	AR	31	†Leadville	CO	15	†Valdosta	GA	33
†Hot Springs	AR	20	*Longmont	CO	25	*Valdosta	GA	44
*Hot Springs	AR	26	†Montrose	CO	22	†Vidalia	GA	18
*Jonesboro	AR	48	Pueblo	CO	26	Wamer Robbins	GA	35
†Little Rock	AR	36	Pueblo	CO	32	†Young Harris	GA	51
*Little Rock	AR	42	†Salida	CO	23	†Hilo	HI	4
Mountain Home	AR	43	†Sterling	CO	18	Hilo	HI	20
†Russellville	AR	28	†Trinidad	CO	24	Hilo	HI	26
*Springdale	AR	57	Hartford	CT	18	†Hilo	HI	32
Alturas	CA	13	New Haven	CT	59	*†Hilo	HI	38

Unused TV Allocations

CITY	STATE	CHANNEL	CITY	STATE	CHANNEL	CITY	STATE	CHANNEL
†Honolulu	HI	38	†Columbus	KS	48	Bay City	MI	61
*†Honolulu	HI	44	†Dodge City	KS	21	Calumet	MI	5
Kanehoe	HI	50	†Emporia	KS	25	†Calumet	MI	22
Kanehoe	HI	66	Ensign	KS	26	†East Lansing	MI	69
Lihue	HI	3	†Garden City	KS	18	†Iron Mountain	MI	17
†Lihue	HI	8	Hoisington	KS	14	†Ironwood	MI	15
Lihue	HI	10	Hutchinson	KS	36	Ironwood	MI	24
Lihue	HI	12	Junction City	KS	6	Ishpeming	MI	10
Lihue	HI	15	Liberal	KS	5	*Jackson	MI	18
†Lihue	HI	21	†Manhattan	KS	21	†Manistique	MI	15
†Lihue	HI	27	†Oakley	KS	15	*Marquette	MI	19
†Lihue	HI	67	†Parsons	KS	39	†Petoskey	MI	23
†Wailuku	HI	27	†Phillipsburg	KS	22	Port Huron	MI	46
†Wailuku	HI	33	Pittsburg	KS	14	†Sault Ste. Marie	MI	32
Wailuku	HI	39	†Pratt	KS	32	†West Branch	MI	24
Waimanalo	HI	56	Salina	KS	34	†Alexandria	MN	24
Boise	ID	14	Salina	KS	44	Bemidji	MN	26
†Burley	ID	17	†Sedan	KS	28	†Crookston	MN	33
*†Filer	ID	19	Topeka	KS	43	*Duluth	MN	21
†Grangeville	ID	15	†Wichita	KS	15	Duluth	MN	27
Idaho Falls	ID	20	*Wichita	KS	33	†Ely	MN	17
†Idaho Falls	ID	33	†Wichita	KS	42	†Fairmont	MN	16
Pocatello	ID	15	Ashland	KY	50	†Hibbing	MN	18
Pocatello	ID	25	Bowling Green	KY	59	International Falls	MN	11
Pocatello	ID	31	*Harlan	KY	44	†International Falls	MN	35
†Preston	ID	28	Hopkinsville	KY	51	†Mankato	MN	26
†Sandpoint	ID	16	Lexington	KY	62	†Marshall	MN	30
Sun Valley	ID	5	Madisonville	KY	57	St. Cloud	MN	19
†Weiser	ID	17	*Morehead	KY	67	†St. Cloud	MN	25
Danville	IL	68	Murray	KY	38	St. James	MN	32
†De Kalb	IL	33	Owensboro	KY	48	†Thief River Falls	MN	30
†Edwardsville	IL	18	Owensboro	KY	61	†Wadena	MN	20
Elgin	IL	66	*Paducah	KY	49	Walker	MN	38
†Freeport	IL	65	Paintsville	KY	69	†Willmar	MN	14
Galesburg	IL	67	Pikeville	KY	51	†Winona	MN	35
Joliet	IL	14	Somerset	KY	16	Winona	MN	44
†Kankakee	IL	54	Alexandria	LA	41	†Worthington	MN	20
Paris	IL	46	*Columbia	LA	11	†Clarksdale	MS	21
*Peoria	IL	59	†De Ridder	LA	23	†Cleveland	MS	31
Pontiac	IL	53	Hammond	LA	62	†Columbia	MS	45
†Springfield	IL	65	Houma	LA	11	†Columbus	MS	43
†Streator	IL	63	Minden	LA	11	Greenville	MS	44
†Vandalia	IL	21	†Morgan City	LA	24	Grenada	MS	22
Anderson	IN	67	Natchitoches	LA	20	†Hattiesburg	MS	47
†Lafayette	IN	24	†Natchitoches	LA	28	Houston	MS	45
†Madison	IN	60	New Iberia	LA	36	Jackson	MS	51
†Muncie	IN	61	*New Orleans	LA	20	Laurel	MS	18
Salem	IN	58	Shreveport	LA	45	Magee	MS	34
†Terre Haute	IN	26	*Slidell	LA	54	*McComb	MS	28
Ames	IA	23	†Tallulah	LA	19	Meridian	MS	24
†Ames	IA	34	†Fort Kent	ME	46	†Natchez	MS	42
†Burlington	IA	58	†Fryeburg	ME	18	†Senatobia	MS	34
†Carroll	IA	18	†Houlton	ME	25	Tupelo	MS	35
Carroll	IA	30	†Kittery	ME	39	Vicksburg	MS	35
Carroll	IA	52	*Lewiston	ME	35	Wiggins	MS	43
†Centerville	IA	31	†Millinocket	ME	44	Wiggins	MS	56
Davenport	IA	30	Presque Isle	ME	62	†Yazoo City	MS	32
†Decorah	IA	14	†Rumford	ME	43	†Birchtree	MO	20
†Des Moines	IA	43	Waterville	ME	23	†Bowling Green	MO	35
Des Moines	IA	63	Cumberland	MD	52	†Cape Girardeau	MO	39
Des Moines	IA	69	Cumberland	MD	65	†Carrollton	MO	18
Dubuque	IA	16	†Waldorf	MD	56	†Columbia	MO	23
†Dubuque	IA	29	Greenfield	MA	32	†Flat River	MO	22
†Estherville	IA	49	*New Bedford	MA	28	†Jefferson City	MO	36
Hampton	IA	50	†New Bedford	MA	34	*Kansas City	MO	32
†High Point	IA	14	†North Adams	MA	35	†Kansas City	MO	68
Iowa City	IA	20	*Norwell	MA	46	†King City	MO	28
†Lansing	IA	41	Pittsfield	MA	51	Kirkville	MO	3
†Mount Ayr	IA	25	*Vineyard Haven	MA	58	†LaPlata	MO	21
Newton	IA	39	Worcester	MA	14	†Lowry City	MO	15
†Ottumwa	IA	33	*†Worcester	MA	48	†Poplar Bluff	MO	26
Sioux City	IA	39	†Ann Arbor	MI	58	Poplar Bluff	MO	55
†Spirit Lake	IA	38	†Bad Axe	MI	15	†Rolla	MO	28
*Waterloo	IA	22	Bad Axe	MI	41	Sikeston	MO	45
†Chanute	KS	30	†Bad Axe	MI	57	St. Joseph	MO	22
Cimarron	KS	23	*Battle Creek	MI	43	†St. Louis	MO	40

Unused TV Allocations

CITY	STATE	CHANNEL	CITY	STATE	CHANNEL	CITY	STATE	CHANNEL
†Billings	MT	11	Roswell	NM	21	†Ardmore	OK	17
Billings	MT	14	†Roswell	NM	33	†Ardmore	OK	28
Billings	MT	20	†Santa Fe	NM	9	Duncan	OK	40
†Butte	MT	2	Santa Fe	NM	19	†Elk City	OK	15
*Butte	MT	18	Silver City	NM	6	Elk City	OK	31
Butte	MT	24	†Silver City	NM	12	*Enid	OK	20
†Cut Bank	MT	14	†Socorro	NM	15	†Enid	OK	26
†Dillon	MT	14	†Tucumcari	NM	15	Grove	OK	45
Glendive	MT	13	†Albany-Schenectady	NY	29	Guymon	OK	9
†Glendive	MT	16	†Amsterdam	NY	39	†Guymon	OK	16
Great Falls	MT	26	Arcade	NY	62	†Hugo	OK	15
†Great Falls	MT	32	Batavia	NY	51	†Hugo	OK	48
*Hardin	MT	4	Bath	NY	14	Lawton	OK	16
Havre	MT	9	†Corning	NY	30	†Lawton	OK	36
Havre	MT	11	†Glens Falls	NY	58	Lawton	OK	45
†Havre	MT	18	Ilion	NY	67	†McAlester	OK	32
*Helena	MT	10	Ithaca	NY	52	†Miami	OK	18
†Helena	MT	15	†Ithaca	NY	65	Muskogee	OK	19
Joplin	MT	35	*Jamestown	NY	26	Norman	OK	46
†Kalispell	MT	29	†Jamestown	NY	46	*Oklahoma City	OK	62
Lewistown	MT	13	†Lake Placid	NY	34	*Okmulgee	OK	44
†Miles City	MT	10	Oneonta	NY	15	Sayre	OK	8
*†Missoula	MT	11	†Oneonta	NY	42	Shawnee	OK	30
Missoula	MT	17	†Rochester	NY	61	*Tulsa	OK	53
†Wolf Point	MT	17	†Saranac Lake	NY	57	†Tulsa	OK	63
†Albion	NE	18	Saranac Lake	NY	61	†Woodward	OK	17
Albion	NE	21	*Springville	NY	67	†Astoria	OR	21
†Beatrice	NE	23	Syracuse	NY	56	†Bend	OR	15
†Falls City	NE	24	Utica	NY	4	†Brookings	OR	14
*Grand Island	NE	17	†Utica	NY	59	†Bums	OR	18
Lincoln	NE	45	†Andrews	NC	59	Coos Bay	OR	41
Lincoln	NE	51	†Bryson City	NC	67	†Grants Pass	OR	18
McCook	NE	12	†Canton	NC	27	Grants Pass	OR	30
McCook	NE	16	Cullowhee	NC	50	LaGrande	OR	16
Omaha	NE	15	Forest City	NC	66	Medford	OR	26
†Omaha	NE	48	†Franklin	NC	56	†North Bend	OR	17
Omaha	NE	54	Greenville	NC	38	Pendleton	OR	11
Orchard	NE	16	†High Point	NC	32	†Portland	OR	30
Elko	NV	10	High Point	NC	67	Portland	OR	40
†Elko	NV	14	*Jacksonville	NC	35	Roseburg	OR	36
Ely	NV	3	Laurel Hill	NC	59	†The Dalles	OR	17
Ely	NV	6	†Lumberton	NC	31	†Altoona	PA	57
†Fallon	NV	25	Manteo	NC	4	*Johnstown	PA	19
Goldfield	NV	2	Morganton	NC	23	†Johnstown	PA	28
*Las Vegas	NV	15	†Raleigh	NC	34	Lebanon	PA	59
†McGill	NV	13	*Raleigh	NC	50	*Scranton	PA	64
*Reno	NV	11	Rockingham	NC	50	State College	PA	29
Tonopah	NV	9	†Rockingham	NC	53	†State College	PA	55
†Tonopah	NV	17	Waynesville	NC	59	Williamsport	PA	20
Winnemucca	NV	7	Wilmington	NC	29	Providence	RI	16
†Winnemucca	NV	15	*Wilson	NC	30	†Aiken	SC	44
†Yerington	NV	16	Bismarck	ND	26	Columbia	SC	47
†Berlin	NH	40	†Devils Lake	ND	22	*Florence	SC	21
*Concord	NH	21	Grand Forks	ND	14	†Georgetown	SC	41
†Hanover	NH	15	Grand Forks	ND	27	Greenwood	SC	48
Portsmouth	NH	17	†Jamestown	ND	23	*Rock Hill	SC	55
†Atlantic City	NJ	18	Minot	ND	24	*Sumter	SC	63
†Atlantic City	NJ	36	†Williston	ND	15	Allen	SD	22
†Atlantic City	NJ	62	Ashtabula	OH	15	Lowry	SD	56
*Atlantic City	NJ	19	Athens	OH	63	Lowry	SD	62
†New Brunswick	NJ	68	†Columbus	OH	56	Lowry	SD	68
Newark	NJ	69	Defiance	OH	65	Rapid City	SD	21
Vineland	NJ	59	†Hillsboro	OH	24	†Seneca	SD	2
*†West Milford	NJ	66	Hillsboro	OH	55	†Sioux Falls	SD	23
†Alamogordo	NM	18	Lima	OH	17	Sioux Falls	SD	36
Albuquerque	NM	14	†Lima	OH	57	†Athens	TN	24
*Albuquerque	NM	50	†Mansfield	OH	47	*Crossville	TN	20
†Carlsbad	NM	15	†Newark	OH	31	†Crossville	TN	55
Carlsbad	NM	25	*Portsmouth	OH	30	†Fayetteville	TN	29
†Clayton	NM	17	†Springfield	OH	66	†Jackson	TN	32
†Deming	NM	16	†Steubenville	OH	62	†Johnson City	TN	41
†Farmington	NM	15	*Toledo	OH	40	Knoxville	TN	26
*Gallup	NM	3	Xenia	OH	32	*Lebanon	TN	66
†Gallup	NM	8	†Youngstown	OH	58	Livingston	TN	60
Gallup	NM	10	†Ada	OK	22	McMinnville	TN	33
†Lovington	NM	19	†Altus	OK	27	†Memphis	TN	14
†Raton	NM	18						

Unused TV Allocations

CITY	STATE	CHANNEL	CITY	STATE	CHANNEL	CITY	STATE	CHANNEL
*Memphis	TN	50	†Cedar City	UT	16	*Charleston	WV	29
†Nashville	TN	42	Logan	UT	12	†Charleston	WV	49
*Nashville	TN	58	†Logan	UT	22	Fairmont	WV	66
Tullahoma	TN	64	†Moab	UT	14	†Keyser	WV	30
Union City	TN	41	†Monticello	UT	16	†Keyser	WV	48
Abilene	TX	15	†Ogden	UT	18	*Lewisburg	WV	59
†Abilene	TX	26	Ogden	UT	24	†Martinsburg	WV	44
Alpine	TX	12	Price	UT	3	Parkersburg	WV	39
Arlington	TX	68	†Price	UT	15	†Parkersburg	WV	57
*Austin	TX	54	*Provo	UT	16	†Weirton	WV	50
†Bay City	TX	43	Richfield	UT	32	Weston	WV	5
Beaumont	TX	21	†Richfield	UT	8	Wheeling	WV	14
†Big Spring	TX	14	†Richfield	UT	19	†Wheeling	WV	41
Blanco	TX	52	Salt Lake City	UT	20	†Williamson	WV	31
Boquillas	TX	8	†Salt Lake City	UT	26	†Bloomington	WI	49
Brady	TX	13	*St. George	UT	12	Crandon	WI	4
Bryan	TX	28	†St. George	UT	18	Eagle River	WI	34
Bryan-College Station	TX	50	Vernal	UT	6	Fond du Lac	WI	34
†Childress	TX	21	†Vernal	UT	17	*Fond du Lac	WI	68
Conroe	TX	55	*Burlington	VT	44	Green Bay	WI	44
Corpus Christi	TX	38	†Blacksburg	VA	43	†Highland	WI	51
*Del Rio	TX	10	Blacksburg	VA	65	*Janesville	WI	57
†Del Rio	TX	24	†Bluefield	VA	63	†Kieler	WI	46
Farwell	TX	18	†Bristol	VA	28	*Manitowoc	WI	16
Fort Stockton	TX	5	Charlottesville	VA	64	Marshfield	WI	39
†Fort Worth	TX	31	†Courtland	VA	52	*Mayville	WI	52
Fredericksburg	TX	2	*Danville	VA	24	Oshkosh	WI	22
Greenville	TX	47	Danville	VA	44	†Oshkosh	WI	50
*Houston	TX	61	†Danville	VA	56	Rice Lake	WI	16
*Killeen	TX	62	†Farmville	VA	31	Richland Center	WI	45
†Laredo	TX	39	Fredericksburg	VA	69	Sheboygan	WI	28
Longview	TX	16	†Front Royal	VA	42	Sturgeon Bay	WI	42
Longview	TX	54	*Grundy	VA	68	Superior	WI	40
Lubbock	TX	16	†Lynchburg	VA	54	*Suring	WI	14
Marfa	TX	3	†Norfolk-Portsmouth- Newport News-Hampton	VA	55	Tomah	WI	43
†Marshall	TX	22	†Onancock	VA	25	Wausau	WI	33
Marshall	TX	35	Richmond	VA	63	†Casper	WY	6
Midland	TX	18	Roanoke	VA	60	Casper	WY	9
Mineola	TX	64	†West Point	VA	46	†Cheyenne	WY	17
†Nacogdoches	TX	32	Anacortes	WA	64	Cheyenne	WY	27
Odessa	TX	30	*Bellevue	WA	51	Jackson	WY	2
Palestine	TX	43	*Bellingham	WA	24	Jackson	WY	11
Paris	TX	36	†Bellingham	WA	34	†Laramie	WY	8
Paris	TX	42	Bellingham	WA	64	*Sheridan	WY	7
Presidio	TX	7	*Everett	WA	16	†Agana	GU	4
*Rio Grande City	TX	40	Morton	WA	39	Agana	GU	10
†San Angelo	TX	21	Olympia	WA	67	Tamuning	GU	20
Sherman	TX	20	Pullman	WA	24	*Ponce	PR	20
†Sherman	TX	26	Rochester	WA	26	*San Juan	PR	24
Snyder	TX	17	*Seattle	WA	45	*San Sebastian	PR	38
Sonora	TX	11	†Seattle	WA	62	Charlotte Amalie	VI	10
Sulphur Springs	TX	18	*Spokane	WA	22	Charlotte Amalie	VI	17
Texarkana	TX	17	Spokane	WA	34	†Charlotte Amalie	VI	23
†Texarkana	TX	34	*†Tacoma	WA	56	Charlotte Amalie-	VI	43
Tyler	TX	14	†Vancouver	WA	14	Christiansted	VI	3
†Tyler	TX	38	Walla Walla	WA	14	Christiansted	VI	15
Tyler	TX	60	†Wenatchee	WA	18	†Christiansted	VI	21
Uvalde	TX	26	*Wenatchee	WA	27	†Christiansted	VI	27
Victoria	TX	31	*Bluefield	WV	40	Frederiksted	VI	66
†Wichita Falls	TX	24	Charleston	WV	23			
Wolfforth	TX	22						

Affiliations by Market

as of November 1, 1994

Market	Rank	Network (ABC, CBS, FOX, NBC)	Independent	Public/Educational	Total
New York	1	4	11	7	22
Los Angeles	2	4	15	4	23
Chicago	3	4	9	3	16
Philadelphia	4	5	9	5	19
San Francisco-Oakland-San Jose	5	6	11	5	22
Boston	6	5	8	4	17
Washington, DC	7	6	5	6	17
Dallas-Fort Worth	8	4	11	2	17
Detroit	9	4	4	1	9
Atlanta	10	4	6	2	12
Houston	11	4	8	3	15
Seattle-Tacoma	12	4	5	3	12
Cleveland	13	5	7	3	15
Minneapolis-St. Paul	14	8	4	6	18
Tampa-St. Petersburg-Sarasota	15	5	6	2	13
Miami-Fort Lauderdale	16	4	8	2	14
Pittsburgh	17	4	2	4	10
Denver	18	9	6	3	18
Phoenix	19	5	7	1	13
St. Louis	20	4	3	1	8
Total First 20		98	145	67	
Sacramento-Stockton-Modesto	21	4	5	1	10
Orlando-Daytona Beach-Melbourne	22	4	6	3	13
Baltimore	23	4	2	2	8
Indianapolis	24	4	6	4	14
Portland, OR	25	4	4	3	9
Hartford & New Haven	26	4	2	3	9
San Diego	27	4	3	1	8
Charlotte	28	4	2	4	10
Milwaukee	29	4	5	2	11
Cincinnati	30	4	1	4	9
Kansas City	31	4	3	2	9
Raleigh-Durham	32	5	3	2	10
Nashville	33	4	4	2	10
Columbus, OH	34	4	2	1	7
Greenville-Spartanburg-Asheville-Anderson	35	5	3	4	12
Buffalo	36	4	1	2	7
Salt Lake City	37	4	3	3	10
Grand Rapids-Kalamazoo-Battle Creek	38	5	2	2	9
San Antonio	39	4	4	2	10
Norfolk-Portsmouth-Newport News	40	4	3	1	8
New Orleans	41	4	1	2	7
Memphis	42	4	2	2	8
Oklahoma City	43	4	3	3	10
Harrisburg-Lancaster-Lebanon-York	44	5	1	1	7
West Palm Beach-Fort Pierce	45	4	2	2	8
Providence-New Bedford	46	4	1	1	6
Wilkes Barre-Scranton	47	6	0	1	7
Greensboro-High Point-Winston Salem	48	4	4	1	9
Albuquerque-Santa Fe	49	9	5	3	17
Louisville	50	5	2	3	10
Total First 50		230	230	134	
Birmingham	51	5	2	2	9
Albany-Schenectady-Troy	52	5	1	2	8
Dayton	53	4	2	1	7
Richmond-Petersburg	54	4	1	2	7
Jacksonville-Brunswick	55	4	2	3	9

Tables

Market	Rank	Network (ABC, CBS, FOX, NBC)	Independent	Public/Educational	Total
Charleston-Huntington	56	4	1	5	10
Fresno-Visalia	57	4	5	2	11
Little Rock-Pine Bluff	58	4	2	4	10
Tulsa	59	4	3	3	10
Flint-Saginaw-Bay City	60	4	1	4	9
Mobile-Pensacola	61	4	4	2	10
Wichita-Hutchinson	62	13	0	3	16
Knoxville	63	4	1	2	7
Toledo	64	4	0	2	6
Austin	65	4	1	1	6
Roanoke-Lynchburg	66	5	1	1	7
Syracuse	67	4	1	1	6
Lexington	68	5	1	4	10
Honolulu	69	11	9	2	22
Green Bay-Appleton	70	4	2	1	7
Rochester, NY	71	4	0	1	5
Las Vegas	72	4	3	1	8
Des Moines-Ames	73	4	0	2	6
Omaha	74	4	0	3	7
Spokane	75	4	0	4	8
Shreveport	76	4	1	1	6
Paducah-Cape Girardeau-Harrisburg- Mount Vernon	77	5	2	3	10
Champaign & Springfield-Decatur	78	7	1	3	11
Portland-Auburn	79	4	0	2	6
Springfield, MO	80	4	0	1	5
Tucson	81	4	2	2	8
Chattanooga	82	4	2	2	8
Huntsville-Decatur-Florence	83	5	1	2	8
Cedar Rapids-Waterloo-Dubuque	84	5	1	2	8
Madison	85	4	0	1	5
South Bend-Elkhart	86	3	1	1	5
Columbia, SC	87	4	0	2	6
Davenport-Rock Island-Moline	88	5	0	2	7
Fort Myers-Naples	89	4	1	1	6
Jackson, MS	90	5	0	2	7
Johnstown-Altoona	91	4	1	1	6
Burlington-Plattsburgh	92	4	0	6	10
Tri-Cities (Bristol, VA-Kingsport- Johnson City, TN)	93	4	0	2	6
Youngstown	94	3	0	0	3
Evansville	95	4	1	3	8
Baton Rouge	96	4	0	1	5
Colorado Springs-Pueblo	97	4	0	1	5
Waco-Temple-Bryan	98	5	1	3	9
Springfield-Holyoke	99	2	0	1	3
El Paso	100	4	6	3	13
Total First 100		455	294	240	
Lincoln & Hastings-Keamey	101	7	0	4	11
Savannah	102	4	1	2	7
Greenville-New Bern-Washington	103	5	0	3	8
Fort Wayne	104	4	1	1	6
Charleston, SC	105	4	1	1	6
Lansing	106	4	0	1	5
Sioux Falls-Mitchell	107	9	0	6	15
Augusta	108	4	0	2	6
Fargo-Valley City	109	8	0	3	11
Tyler-Longview	110	5	0	0	5
Montgomery	111	4	1	3	8
Santa Barbara-Santa Maria-San Luis Obispo	112	3	0	0	3
Harlingen-Weslaco-Brownsville-McAllen	113	3	1	2	6
Peoria-Bloomington	114	4	0	1	5
Monterey-Salinas	115	3	1	1	5
Tallahassee-Thomasville	116	4	0	1	5
Eugene	117	7	1	1	9

Market	Rank	Network (ABC, CBS, FOX, NBC)	Independent	Public/Educational	Total
Fort Smith	118	5	0	1	6
Traverse City-Cadillac	119	8	0	2	10
Lafayette, LA	120	3	0	1	4
Reno	121	4	0	1	5
Columbus, GA	122	4	1	2	7
Yakima-Pasco-Richland-Kennewick	123	7	0	2	9
Macon	124	3	1	1	5
Boise	125	4	1	1	6
Chico-Redding	126	4	0	1	5
Florence-Myrtle Beach	127	2	1	2	5
Corpus Christi	128	3	1	1	5
Bakersfield	129	3	1	0	4
Amarillo	130	5	0	1	6
Wausau-Rhineland	131	3	0	2	5
Columbus-Tupelo-West Point	132	3	0	2	5
Monroe-El Dorado	133	3	1	1	5
Duluth-Superior	134	4	0	1	5
La Crosse-Eau Claire	135	6	0	1	7
Beaumont-Port Arthur	136	3	0	1	4
Rockford	137	4	0	0	4
Wheeling-Steubenville	138	3	0	1	4
Wilmington	139	3	0	1	4
Wichita Falls & Lawton	140	4	0	0	4
Erie	141	4	0	1	5
Topeka	142	3	0	1	4
Sioux City	143	3	0	2	5
Terre Haute	144	3	0	2	5
Medford-Klamath Falls	145	6	0	2	8
Rochester-Mason City-Austin	146	3	1	2	6
Joplin-Pittsburg	147	3	1	1	5
Binghamton	148	3	0	1	4
Columbia-Jefferson City	149	3	1	0	4
Bluefield-Beckley-Oak Hill	150	2	0	1	3
Odessa-Midland	151	5	1	1	7
Lubbock	152	4	0	1	5
Minot-Bismarck-Dickinson	153	10	0	5	15
Albany, GA	154	2	1	2	5
Bangor	155	3	0	2	5
Anchorage	156	4	2	1	7
Quincy-Hannibal-Keokuk	157	2	1	2	5
Biloxi-Gulfport	158	2	0	1	3
Sherman-Ada	159	5	0	0	5
Abilene-Sweetwater	160	3	0	0	3
Panama City	161	3	0	1	4
Clarksburg-Weston	162	2	1	0	3
Idaho Falls-Pocatello	163	4	0	1	5
Palm Springs	164	2	0	0	2
Salisbury	165	3	0	2	5
Utica	166	3	0	0	3
Elmira	167	2	1	0	3
Gainesville	168	1	1	1	3
Hattiesburg-Laurel	169	2	0	0	2
Billings	170	4	0	0	4
Watertown	171	3	0	2	5
Alexandria, LA	172	2	0	1	3
Dothan	173	3	0	0	3
Rapid City	174	9	0	3	12
Marquette	175	3	0	1	4
Missoula	176	4	0	0	4
Greenwood-Greenville	177	2	0	1	3
Yuma-El Centro	177	3	2	0	5
Lake Charles	179	2	0	1	3
Jonesboro	180	1	0	1	2
Meridian	181	3	0	1	4
Bowling Green	182	2	0	2	4
Great Falls	183	3	0	0	3
Grand Junction-Montrose	184	7	0	0	7

Tables

Market	Rank	Network (ABC, CBS, FOX, NBC)	Independent	Public/Educational	Total
Parkersburg	185	1	0	0	1
Jackson, TN	186	2	0	1	3
Tuscaloosa	187	2	0	0	2
Mankato	188	1	0	0	1
Eureka	189	4	0	1	5
St. Joseph	190	1	1	0	2
Butte-Bozeman	191	3	0	1	4
Lafayette, IN	192	1	0	0	1
Cheyenne-Scottsbluff-Sterling	193	7	0	0	7
Casper-Riverton	194	6	0	1	7
San Angelo	195	3	0	0	3
Charlottesville	196	1	0	1	2
Anniston	197	1	0	0	1
Laredo	198	3	2	0	5
Ottumwa-Kirksville	199	2	0	0	2
Twin Falls	200	3	0	1	4
Lima	201	1	1	0	2
Harrisonburg	202	1	0	1	2
Bend	203	1	0	1	2
Zanesville	204	1	0	0	1
Fairbanks	205	4	1	1	6
Presque Isle	206	3	0	1	4
Victoria	207	2	0	0	2
Helena	208	1	0	0	1
Alpena	209	1	0	1	2
North Platte	210	1	0	1	2
Glendive	211	2	0	0	2
GRAND TOTAL		833	326	356	

Foreign Language Programming on U.S. Commercial TV Stations

- KHRR, Tucson, AZ**—Spanish 168 hours per week.
- KMSB-TV, Tucson, AZ**—Spanish 5 hours per week.
- KOLD-TV, Tucson, AZ**—Spanish 30 minutes per week.
- KSWT, Yuma, AZ**—Spanish 19 hours per week.
- KVEA, Corona-Los Angeles, CA**—Spanish 119 hours per week.
- KECY-TV, El Centro, CA-Yuma, AZ**—Spanish 30 minutes per week.
- KCAL, Los Angeles, CA**—Spanish 20 hours per week.
- KMEX-TV, Los Angeles, CA**—Spanish 140 hours per week.
- KTLA, Los Angeles, CA**—Spanish 20 hours per week.
- KWHY-TV, Los Angeles, CA**—Spanish 85 hours per week.
- KCSO, Modesto-Sacramento-Stockton, CA**—Spanish 86 hours per week.
- KRBK-TV, Sacramento-Stockton, CA**—Spanish 30 minutes per week.
- KSMS-TV, Salinas-Monterey, CA**—Spanish 140 hours per week.
- KSCI, San Bernardino-Los Angeles, CA**—Chinese 26.5 hours per week, Korean 18 hours per week, Japanese 15 hours per week, Persian 12.5 hours per week, Armenian 3.5 hours per week, Vietnamese 3.5 hours per week, other 7.5 hours per week.
- KCNS, San Francisco, CA**—Various languages 117 hours per week.
- KTSF, San Francisco, CA**—Chinese 25 hours per week, Italian 16 hours per week, Japanese 16 hours per week, Korean 8 hours per week, Filipino 7 hours per week, others 8 hours per week.
- KNTV, San Jose, CA**—Spanish 30 minutes per week.
- KSTS, San Jose, CA**—Spanish 100 hours per week.
- KMSG-TV, Sanger-Fresno, CA**—Spanish 100 hours per week, Farsi 1 hour per week, Cambodian 30 minutes per week.
- KFTL, Stockton, CA**—Spanish 2 hours per week.
- KPST-TV, Vallejo, CA**—Chinese 21 hours per week.
- KKTV, Colorado Springs-Pueblo, CO**—Spanish 30 minutes per week.
- KUBD, Denver, CO**—Spanish 63 hours per week.
- WFSB, Hartford, CT**—Spanish 30 minutes per week.
- WVIT, New Britain-Hartford, CT**—Spanish 1 hour per week.
- WTGI-TV, Wilmington, DE**—Spanish 63 hours per week, Polish 1.5 hours per week, Asian Indian 1.0 hours per week, Greek 30 minutes per week, Ukrainian 30 minutes per week.
- WCLF, Clearwater, FL**—Greek 1 hour per week, Spanish 1 hour per week, French 15 minutes per week.
- WTGL-TV, Cocoa, FL**—Spanish 2 hours per week.
- WSCV, Fort Lauderdale, FL**—Spanish 124 hours per week.
- WLTN, Miami, FL**—Spanish 168 hours per week.
- WAGA-TV, Atlanta, GA**—Spanish 30 minutes per week.
- WVEU, Atlanta, GA**—Japanese 5 hours per week, Spanish 1 hour per week.
- KHBC-TV, Hilo, HI**—Japanese 6 hours per week.
- KBFD, Honolulu, HI**—Korean 76 hours per week, Chinese 8 hours per week, Filipino 1 hour per week.
- KHNL, Honolulu, HI**—Japanese 6 hours per week.
- KIKU, Honolulu, HI**—Japanese 30 hours per week, Korean 6 hours per week, Filipino 1 hour per week.
- WCFC-TV, Chicago, IL**—Spanish 2.5 hours per week, Greek 30 minutes per week, Italian 30 minutes per week.
- WFLD, Chicago, IL**—Spanish 1 hour per week.
- WGN-TV, Chicago, IL**—Spanish 30 minutes per week.
- WFHL, Decatur, IL**—Portuguese 1 hour per week, Spanish 1 hour per week.
- KADN, Lafayette, LA**—French 1 hour per week.
- KLFY-TV, Lafayette, LA**—French 3.5 hours per week.
- WBZ-TV, Boston, MA**—Spanish 30 minutes per week.
- WCVB-TV, Boston, MA**—Spanish 30 minutes per week.
- WLVI-TV, Cambridge-Boston, MA**—Spanish 1 hour per week.
- WHSB-TV, Marlborough, MA**—Asian languages 1 hour per week.
- WLUC-TV, Marquette, MI**—Finnish 1 hour per week.
- KYFC, Kansas City, MO**—Spanish 1.5 hours per week.
- KNLC, St. Louis, MO**—Spanish 1 hour per week.
- KLUZ-TV, Albuquerque, NM**—Spanish 150 hours per week.
- KNAT, Albuquerque, NM**—Spanish 1.5 hours per week.
- KOAT-TV, Albuquerque, NM**—Spanish 30 minutes per week.
- KOCT, Carlsbad, NM**—Spanish 30 minutes per week.
- KOBF, Farmington, NM**—Navajo 30 minutes per week.
- KRPV, Roswell, NM**—Spanish 4 hours per week.
- KCHF, Santa Fe, NM**—Spanish 2 hours per week.
- KOVT, Silver City, NM**—Spanish 30 minutes per week.
- KREN-TV, Reno, NV**—Spanish 80 hours per week.
- WNJU, New York, NY-Newark, NJ**—Spanish 78.5 hours per week, Japanese 6 hours per week, Greek 3.5 hours per week, Hindu 2.5 hours per week.
- WXTV, New York, NY-Paterson, NJ**—Spanish 60 hours per week.
- WTVG, Toledo, OH**—Spanish 30 minutes per week.
- WFMZ-TV, Allentown, PA**—Spanish 1 hour per week.
- WPCB-TV, Greensburg-Pittsburgh, PA**—Greek 1 hour per week, Italian 1 hour per week.
- WJAR, Providence, RI**—Portuguese 30 minutes per week, Spanish 30 minutes per week.
- KVVV, Baytown-Houston, TX**—Chinese 5 hours per week, Spanish 3 hours per week, Vietnamese 2 hours per week.
- KVEO, Brownsville, TX**—Spanish 3 hours per week.
- KIII, Corpus Christi, TX**—Spanish 1.5 hours per week.
- KORO, Corpus Christi, TX**—Spanish 110 hours per week.
- KDBC-TV, El Paso, TX**—Spanish 30 minutes per week.
- KINT-TV, El Paso, TX**—Spanish 125 hours per week.

Foreign Language Programming

KVIA-TV, El Paso, TX—Spanish 2 hours per week.

KFWD, Fort Worth-Dallas, TX—Spanish 84 hours per week.

KTMD, Galveston-Houston, TX—Spanish 140 hours per week.

KUVN, Garland, TX—Spanish 132 hours per week.

KGBT-TV, Harlingen, TX—Spanish 1 hour per week.

KTRK-TV, Houston, TX—Spanish 1 hour per week.

KETK-TV, Jacksonville-Tyler-Longview, TX—Spanish 30 minutes per week.

KGNS-TV, Laredo, TX—Spanish 11.5 hours per week.

KLDO-TV, Laredo, TX—Spanish 133 hours per week.

KAMC, Lubbock, TX—Spanish 30 minutes per week.

KCBD-TV, Lubbock, TX—Spanish 30 minutes per week.

KMLM, Odessa, TX—Spanish 4 hours per week.

KPEJ, Odessa, TX—Spanish 2 hours per week.

KXLN-TV, Rosenberg-Houston, TX—Spanish 164 hours per week.

KIDY, San Angelo, TX—Spanish 1 hour per week.

KWEX-TV, San Antonio, TX—Spanish 148 hours per week.

KVCT, Victoria, TX—Spanish 1 hour per week.

KRGV-TV, Weslaco, TX—Spanish 1.75 hours per week.

WVVI, Manassas, VA—Korean 3 hours per week.

KTZZ-TV, Seattle, WA—Japanese 5 hours per week.

WPRV-TV, Fajardo, PR—Spanish 26 hours per week.

WSVI, Christiansted, VI—Spanish 2-5 hours per week.

Foreign Language Programming on U.S. Public/Educational TV Stations

KYUK-TV, Bethel, AK—Eskimo 3 hours per week.

KAET, Phoenix, AZ—Japanese 1 hour per week, Spanish 1 hour per week.

KUAT-TV, Tucson, AZ—Spanish 30 minutes per week.

KRCB-TV, Cotati, CA—Spanish 30 minutes per week.

KLCS, Los Angeles, CA—Spanish 6.5 hours per week, German 1 hour per week, French 30 minutes per week, Italian 30 minutes per week, Japanese 30 minutes per week.

KNXT, Visalia, CA—Portugese 7.5 hours per week, Spanish 6 hours per week, Armenian 1 hour per week, Hmong 1 hour per week, Lao 30 minutes per week.

KRMT, Denver, CO—Spanish 4 hours per week.

WBCC, Cocoa, FL—Spanish 3 hours per week.

WLRN-TV, Miami, FL—Spanish 6 hours per week.

WMFE-TV, Orlando, FL—Spanish 60 hours per week.

WFWA, Fort Wayne, IN—European Journal 30 minutes per week, Spanish 30 minutes per week.

KOOD, Hays-Russell-Great Bend-Salina, KS—Spanish 3 hours per week.

KLPA-TV, Alexandria, LA—French 1.5 hours per week.

WLPB-TV, Baton Rouge, LA—French 1.5 hours per week.

KLPB-TV, Lafayette, LA—French 1.5 hours per week.

KLTL-TV, Lake Charles, LA—French 1.5 hours per week.

WLAE-TV, New Orleans, LA—German 30 minutes per week, Spanish 30 minutes per week.

KLTS-TV, Shreveport, LA—French 1.5 hours per week.

WNJS, Camden, NJ—Spanish 1 hour per week.

WNJN, Montclair, NJ—Spanish 1 hour per week.

WNJB, New Brunswick, NJ—Spanish 1 hour per week.

WNJT, Trenton, NJ—Spanish 1 hour per week.

KRWG-TV, Las Cruces, NM—Spanish 1 hour per week.

WMHQ, Albany-Schenectady, NY—French 1 hour per week, German 1 hour per week, Russian 1 hour per week, Spanish 1 hour per week.

WNYC-TV, New York, NY—Italian 17 hours per week, Japanese 15 hours per week, Korean 5 hours per week, Chinese 4 hours per week, Farsi 2 hours per week, Polish 1.5 hours per week, Ukranian 1 hour per week, Portugese 30 minutes per week.

WNYE-TV, New York, NY—Chinese 6 hours per week, Korean 6 hours per week.

WXXI-TV, Rochester, NY—Spanish 1 hour per week.

WMHT, Schenectady-Albany-Troy, NY—French 1 hour per week.

KRSC-TV, Claremore, OK—Spanish 2 hours per week.

WLVT-TV, Allentown-Bethlehem-Easton, PA—Spanish 30 minutes per week.

WCTE, Cookeville, TN—German 30 minutes per week, Spanish 30 minutes per week.

KEDT-TV, Corpus Christi, TX—Spanish 1.5 hours per week.

KDTN, Denton, TX—Spanish 1 hour per week.

KSCE, El Paso, TX—Spanish 44.5 hours per week.

KMBH, Harlingen, TX—Spanish 1 hour per week.

KBYU-TV, Provo, UT—French 30 minutes per week, German 30 minutes per week, Spanish 30 minutes per week.

WNVG, Fairfax, VA—Chinese 8 hours per week, Farsi 7 hours per week, French 4 hours per week, Korean 3 hours per week, Japanese 2 hours per week, Pakistan 2 hours per week, Urdu 2 hours per week, Hindi 1 hour per week.

WMVS, Milwaukee, WI—Spanish 5 hours per week.

WMVT, Milwaukee, WI—Spanish 5 hours per week.

WNPB-TV, Morgantown, WV—French 30 minutes per week, Spanish 30 minutes per week.

KGTF, Agana, GU—Filipino 1 hour per week.

WMTJ, Fajardo, PR—Spanish 117 hours per week, English 51 hours per week, French 1 hour per week.

WQTO, Ponce, PR—Spanish 29 hours per week, English 12.5 hours per week.

NIELSEN GEOGRAPHIC REGIONS SUMMARY

TV OWNERSHIP BY REGIONS AND STATES
1995 vs. 1960

Region	JANUARY 1995			SPRING 1960		
	Total HSHLDS	TV HSHLDS	% TV	Total HSHLDS	TV HSHLDS	% TV
NORTHEAST	19,190,300	18,896,310	98			
New England	4,990,800	4,923,930	99	12,859,800	10,548,160	82.0
Connecticut	1,228,400	1,213,810	99	2,949,800	2,374,400	80.5
Maine	474,600	467,770	99	688,800	565,490	82.1
Massachusetts	2,265,000	2,235,210	99	263,200	188,510	71.6
New Hampshire	422,100	416,070	99	1,474,200	1,212,460	82.2
Rhode Island	380,700	376,860	99	164,200	124,510	75.8
Vermont	220,000	214,210	97	249,800	213,390	85.4
Middle Atlantic	14,199,500	13,972,380	98	109,600	70,040	63.9
New Jersey	2,868,900	2,838,110	99	9,910,000	8,173,760	82.5
New York	6,706,200	6,575,640	98	1,672,100	1,404,970	84.0
Pennsylvania	4,624,400	4,558,630	99	5,011,400	4,139,470	82.6
NORTH CENTRAL	23,211,300	22,905,000	99	3,226,500	2,629,320	81.5
East North Central	16,198,400	15,995,850	99	14,816,100	11,630,760	78.5
Illinois	4,335,100	4,274,700	99	10,232,500	8,463,740	82.7
Indiana	2,169,300	2,138,000	99	2,983,300	2,445,000	82.0
Michigan	3,531,500	3,491,810	99	1,348,000	1,073,630	79.6
Ohio	4,245,000	4,196,420	99	2,148,000	1,805,000	84.0
Wisconsin	1,917,500	1,894,920	99	2,670,500	2,328,000	87.2
West North Central	7,012,900	6,909,200	99	1,082,700	812,110	75.0
Iowa	1,096,100	1,081,980	99	4,583,600	3,167,020	69.1
Kansas	986,500	970,950	98	830,600	635,180	76.5
Minnesota	1,742,700	1,717,910	99	688,900	435,330	63.2
Missouri	2,044,600	2,011,340	98	929,200	661,450	71.2
Nebraska	624,600	616,690	99	1,332,500	973,720	73.1
North Dakota	245,700	242,130	99	433,100	290,390	67.0
South Dakota	272,700	268,200	98	169,900	84,400	49.7
SOUTH	34,118,400	33,569,070	98	13,723,000	8,440,010	61.5
South Atlantic	17,794,400	17,528,700	99	6,179,800	4,030,450	65.2
Delaware	265,400	261,750	99	1,089,900	687,440	63.1
District of Columbia	234,200	228,180	97	108,300	92,960	85.8
Florida	5,593,800	5,510,530	99	253,000	209,990	83.0
Georgia	2,610,500	2,572,520	99	948,900	584,880	61.6
Maryland	1,848,000	1,826,770	99	748,700	607,820	81.2
North Carolina	2,727,500	2,685,580	98	1,041,200	620,290	59.6
South Carolina	1,352,000	1,332,250	99	559,500	308,190	55.1
Virginia	2,453,900	2,415,260	98	927,900	614,850	66.3
West Virginia	709,100	695,860	98	502,400	304,030	60.5
East South Central	5,983,400	5,883,570	98	3,072,700	1,655,700	53.9
Alabama	1,597,400	1,572,620	98	803,200	444,070	55.3
Kentucky	1,443,600	1,418,160	98	811,900	463,810	57.1
Mississippi	952,300	932,140	98	558,600	211,820	37.9
Tennessee	1,990,100	1,960,650	99	899,000	536,000	59.6
West South Central	10,340,600	10,156,800	98	4,470,500	2,753,860	61.6
Arkansas	942,800	924,050	98	509,600	234,610	46.0
Louisiana	1,546,900	1,522,980	98	804,400	488,110	60.7
Oklahoma	1,257,200	1,234,500	98	668,500	444,930	66.6
Texas	6,593,700	6,475,270	98	2,488,000	1,586,210	63.8
WEST	20,489,000	19,990,300	98	7,385,700	4,876,400	66.0
Mountain	5,692,000	5,557,960	98	1,715,100	882,560	51.5
Arizona	1,550,000	1,512,260	98	292,200	168,460	57.7
Colorado	1,460,600	1,431,210	98	465,900	271,050	58.2
Idaho	414,200	402,900	97	173,800	87,570	50.4
Montana	329,600	319,920	97	200,400	63,260	31.6
Nevada	565,200	554,060	98	71,200	33,010	46.4
New Mexico	597,800	578,710	97	210,100	89,830	42.8
Utah	596,800	585,310	98	209,400	145,630	69.5
Wyoming	177,800	173,590	98	92,100	23,750	25.8
Pacific	14,797,000	14,432,340	98	5,670,600	3,993,840	70.4
California	10,951,200	10,697,410	98	4,312,300	3,177,350	73.7
Oregon	1,214,700	1,181,240	97	537,700	285,550	53.1
Washington	2,079,000	2,019,860	97	820,600	530,940	64.7
Alaska	160,800	154,160	96	—	—	—
Hawaii	391,300	379,670	97	—	—	—
TOTAL CONTINENTAL U.S.	96,456,900	94,826,900	98	48,784,600	35,495,330	72.8
TOTAL U.S.	97,009,000	95,360,730	98	—	—	—

Notes: Figures for Continental U.S. exclude Alaska & Hawaii. Figures for Alaska include Anchorage & Fairbanks DMA's only.

Television Households by States and Counties

A. C. Nielsen Data as of September 1994.
Household Estimates compiled by Market Statistics Inc.
Figures updated from 1990 U.S. Census.

Reprinted with permission of copyright holder, A. C. Nielsen Co.

State and County	Total Households	TV Households Number	%	State and County	Total Households	TV Households Number	%
ALABAMA							
Autauga	13,400	13,190	98	La Paz	5,800	5,620	97
Baldwin	43,000	42,280	98	Maricopa	814,500	899,140	98
Barbour	8,900	8,710	98	Mohave	45,900	44,590	97
Bibb	6,200	5,960	96	Navajo	24,200	21,720	90
Blount	15,400	15,180	99	Pima	293,500	287,310	98
Bullock	3,800	3,640	96	Pinal	43,500	42,420	98
Butler	7,900	7,740	98	Santa Cruz	10,000	9,640	96
Calhoun	44,200	43,640	99	Yavapai	52,800	50,830	96
Chambers	14,200	13,990	99	Yuma	41,600	40,340	97
Cherokee	7,900	7,700	97	TOTALS	1,512,260	1,550,000	98
Chilton	13,000	12,600	98	ARKANSAS			
Choctaw	8,000	5,800	97	Arkansas	8,300	8,090	97
Clarke	8,800	9,530	97	Ashley	9,100	8,970	99
Clay	5,100	4,890	96	Baxter	14,900	14,560	98
Cleburne	4,800	4,690	98	Benton	44,100	43,170	98
Coffee	16,100	15,820	98	Boone	11,900	11,570	97
Colbert	20,800	20,450	98	Bradley	4,500	4,400	98
Concehuh	5,400	5,260	97	Calhoun	2,200	2,150	98
Coosa	4,100	4,010	98	Carroll	8,300	8,150	98
Covington	14,800	14,500	98	Chicot	5,400	5,220	97
Crenshaw	5,300	5,210	98	Clark	7,700	7,540	98
Cullman	27,600	27,370	99	Clay	7,500	7,330	98
Dale	18,600	18,350	99	Cleburne	8,700	8,540	98
Dallas	16,800	16,450	98	Cleveland	2,900	2,850	98
De Kalb	22,100	18,490	84	Columbia	9,900	9,640	97
Elmore	18,800	12,500	67	Conway	7,500	7,360	98
Escambia	12,700	38,880	306	Craighead	28,100	27,650	98
Etowah	39,400	6,890	17	Crawford	17,100	16,650	97
Fayette	7,000	11,130	160	Crittenden	17,400	17,050	98
Franklin	11,300	8,470	75	Cross	6,700	6,580	98
Geneva	9,600	3,480	36	Dallas	3,600	3,520	98
Greene	3,700	5,540	150	Desha	5,800	5,830	97
Hale	5,800	6,000	103	Draw	6,300	6,110	97
Henry	6,100	32,610	535	Faulkner	24,700	24,320	98
Houston	33,000	18,500	56	Franklin	5,900	5,750	97
Jackson	18,900	255,960	1354	Fulton	4,100	3,930	96
Jefferson	259,200	5,870	2	Garland	33,300	32,510	98
Lamar	6,000	32,200	537	Grant	5,600	5,460	98
Lauderdale	32,700	11,860	36	Greene	13,200	13,000	98
Lawrence	12,100	34,500	285	Hempstead	8,500	8,330	98
Lee	35,300	21,890	62	Hot Spring	10,500	10,280	98
Limestone	22,100	3,870	17	Howard	5,200	5,060	97
Lowndes	4,000	8,430	211	Independence	12,200	11,930	98
Macon	8,600	102,910	1198	Isard	5,100	4,980	98
Madison	103,900	7,940	8	Jackson	7,600	7,450	98
Marengo	8,200	11,140	136	Jefferson	30,300	29,800	98
Marion	11,400	29,760	261	Johnson	7,700	7,550	98
Marshall	30,300	143,430	473	Lafayette	3,600	3,480	97
Mobile	145,300	8,470	6	Lawrence	6,800	6,570	97
Monroe	8,700	81,090	932	Lee	4,500	4,340	96
Montgomery	82,100	40,950	50	Lincoln	4,000	3,930	98
Morgan	4,100	3,930	96	Little River	5,200	5,090	98
Perry	7,800	7,650	98	Logan	7,700	7,540	98
Pickens	11,100	10,850	98	Loneka	15,200	14,920	98
Pike	8,000	7,870	98	Madison	5,000	4,780	96
Randolph	19,300	18,870	98	Marion	5,400	5,300	98
Russell	20,200	19,870	98	Miller	14,700	14,310	97
Saint Clair	42,300	41,870	99	Mississippi	20,400	20,030	98
Shelby	5,400	5,250	97	Monroe	4,200	4,030	96
Sumter	26,800	26,340	98	Montgomery	3,300	3,250	98
Talladega	15,200	14,910	98	Nevada	3,800	3,740	98
Tallapoosa	58,000	57,840	99	Newton	2,800	2,670	95
Tuscaloosa	26,400	26,010	99	Ouachita	11,400	11,160	98
Walker	5,800	5,650	97	Perry	3,300	3,200	97
Washington	4,500	4,320	96	Phillips	9,500	9,200	97
Wilcox	8,700	8,580	99	Pike	3,900	3,800	97
Winston	8,700	8,580	99	Poinsett	9,200	9,000	98
TOTALS	1,572,620	1,597,400	98	Polk	7,200	6,910	96
ALASKA							
Anchorage	94,800	92,500	98	Pope	19,000	18,270	96
Fairbanks	32,500	31,160	96	Prairie	3,700	3,640	98
Kona Peninsula	16,600	15,050	91	Pulaski	143,500	141,810	99
Matanuska-Sustina	16,900	15,450	91	Randolph	6,700	6,520	97
TOTALS	154,160	160,800	96	Saline	25,700	25,480	99
ARIZONA							
Apache North	13,500	11,270	83	Scott	4,300	4,220	98
Apache South	3,800	3,170	83	Searcy	3,000	2,860	95
Cochise	38,000	36,700	97	Sebastian	41,800	41,230	99
Coconino	34,000	31,660	93	Sevier	5,400	5,290	98
Gila	17,300	16,820	97	Sharp	6,500	6,260	96
Graham	8,700	8,300	95	St. Francis	9,900	9,650	97
Greenlee	2,900	2,830	98	Stone	4,300	4,190	97
				Union	18,000	17,790	99
				Van Buren	6,100	5,970	98
				Washington	48,400	48,420	98
				White	21,700	21,440	99
				Woodruff	3,500	3,400	97
				Yell	7,400	7,280	98
				TOTALS	924,050	942,800	98

TV Households

State and County	Total Households	TV Households Number	%	State and County	Total Households	TV Households Number	%
CALIFORNIA							
Alameda	495,200	480,840	97	Montezuma	7,400	7,210	97
Alpine	400	360	90	Montrose	10,600	10,360	98
Amador	12,200	11,860	97	Morgan	9,100	8,980	99
Butte	79,000	76,690	97	Otero	7,700	7,510	99
Calaveras	15,700	15,270	97	Ourray	900	870	97
Colusa	6,000	5,880	98	Park	3,400	3,280	96
Contra Costa	321,800	316,200	98	Phillips	1,700	1,690	99
Del Norte	9,800	9,400	96	Pitkin	6,500	6,190	95
El Dorado East	12,500	11,740	94	Prowers	5,200	5,020	97
El Dorado West	42,700	41,560	97	Pueblo	50,100	49,470	99
Fresno	247,700	243,240	98	Rio Blanco	2,500	2,470	99
Glenn	9,600	9,350	97	Rio Grande	4,300	4,220	98
Humboldt	50,100	47,130	94	Routt	6,400	6,200	97
Imperial	37,800	36,620	97	Saguache	1,800	1,670	93
Inyo	7,800	8,840	98	San Juan	300	300	100
Kern East	28,100	26,810	95	San Miguel	2,000	1,770	89
Kern West	174,200	170,590	98	Sedgwick	1,100	1,090	99
Kings	31,300	30,750	98	Summit	6,300	5,850	93
Lake	24,000	23,450	98	Teller	5,700	5,620	99
Lassen	8,800	8,500	97	Washington	1,900	1,820	96
Los Angeles	3,024,300	2,962,300	98	Weid	51,900	51,100	98
Madera	33,300	32,440	97	Yuma	3,700	3,610	98
Marin	100,000	95,870	96	TOTALS	1,431,210	1,460,600	98
Mariposa	6,600	6,180	94	CONNECTICUT			
Mendocino	32,500	29,850	92	Fairfield	300,100	296,890	99
Merced	60,300	58,820	98	Hartford	323,500	320,270	99
Modoc	3,800	3,670	97	Litchfield	68,600	67,430	98
Monoc	4,300	3,780	88	Middlesex	56,300	55,360	98
Monterey	117,700	114,460	97	New Haven	304,700	301,260	99
Napa	43,700	42,490	97	New London	91,700	90,150	98
Nevada	34,700	33,640	97	Tolland	45,500	44,910	99
Orange	864,000	850,440	98	Windham	38,000	37,530	99
Placer	75,200	74,060	98	TOTALS	1,213,810	1,228,400	99
Plumas	9,100	8,620	95	DELAWARE			
Riverside Central	103,400	100,990	98	Kent	41,700	40,900	98
Riverside East	5,800	5,600	97	New Castle	175,100	173,030	99
Riverside West	359,100	351,700	98	Sussex	48,600	47,820	98
Sacramento	431,700	423,800	98	TOTALS	261,750	265,400	99
San Benito	12,400	12,070	97	DISTRICT OF COLUMBIA			
San Bernardino	528,900	518,270	98	District Of Columbia	234,200	228,180	97
San Diego	936,600	915,150	98	TOTALS	228,180	234,200	97
San Francisco	305,900	290,940	95	FLORIDA			
San Joaquin	168,600	165,160	98	Alachua	77,300	74,960	97
San Luis Obispo	84,800	81,950	97	Baker	6,100	6,010	99
San Mateo	250,400	246,390	98	Bay	53,900	53,180	99
Santa Barbara North	62,200	60,880	98	Bradford	7,300	7,130	98
Santa Barbara South	71,300	68,320	96	Brevard	183,700	181,480	99
Santa Clara	630,400	618,680	98	Broward	576,000	570,180	99
Santa Cruz	84,400	80,350	95	Calhoun	4,100	4,000	98
Shasta	84,800	83,010	97	Charlotte	56,300	55,810	99
Sierra	1,300	1,220	94	Citrus	46,500	45,430	98
Siskiyou	18,400	17,710	96	Clay	41,200	40,780	99
Solano East	74,200	73,210	99	Collier	72,400	71,050	98
Solano West	62,400	61,270	98	Columbia	17,300	16,920	98
Sonoma	161,000	154,820	96	Dade	717,100	703,910	98
Stanislaus	138,000	135,120	98	De Soto	8,600	8,450	98
Sutter	26,600	26,210	99	Dixie	4,500	4,290	95
Tahama	21,000	20,590	98	Duval	277,100	273,250	99
Trinity	5,300	5,030	95	Escambia	104,800	103,250	99
Tulare	108,300	106,120	98	Flagler	15,200	14,840	98
Tuolumne	19,500	19,130	98	Franklin	3,700	3,550	96
Ventura	224,100	219,820	98	Gadsden	14,500	14,220	98
Yolo	54,400	53,200	98	Gilchrist	4,000	3,900	98
Yuba	21,800	21,200	97	Glades	3,100	2,940	95
TOTALS	10,697,410	10,951,200	98	Gulf	4,500	4,420	98
COLORADO				Hamilton	3,800	3,690	97
Adams	109,300	108,120	99	Hardoe	6,900	6,770	98
Alamosa	6,200	4,910	94	Hendry	8,400	9,180	98
Archuleta	183,600	182,090	99	Hernando	49,500	48,700	98
Archuleta	2,500	2,300	92	Highlands	32,600	31,750	97
Baca	1,800	1,680	93	Hillsborough	347,600	342,840	99
Bent	1,800	1,770	98	Holmes	6,200	6,050	98
Boulder	102,300	98,690	96	Indian River	41,600	40,970	98
Chaffee	5,000	4,810	96	Jackson	14,600	14,320	98
Cheyenne	900	870	97	Jefferson	4,500	4,370	97
Clear Creek	3,400	3,280	96	Lafayette	2,000	1,910	96
Conejos	2,700	2,640	98	Lake	72,500	71,570	99
Costilla	1,300	1,230	95	Lee	155,700	154,220	99
Crowley	1,200	1,190	99	Leon	82,600	80,580	98
Custer	800	720	90	Levy	11,000	10,670	97
Delta	9,000	8,750	97	Liberty	1,700	1,580	93
Denver	233,000	227,110	97	Madison	6,100	5,940	97
Dolores	600	570	95	Manatee	98,400	97,010	99
Douglas	28,300	27,920	99	Marion	90,400	88,760	98
Eagle	10,500	10,160	97	Martin	46,600	45,790	98
El Paso	172,600	169,530	98	Monroe	35,900	34,810	97
Ebert	4,200	4,110	98	Nassau	18,100	17,850	99
Fremont	12,200	11,850	97	Okaloosa	59,700	58,820	99
Garfield	13,200	12,840	97	Okeechobee	10,900	10,640	98
Gilpin	1,400	1,380	99	Orange	283,700	279,530	99
Grand	3,500	3,300	94	Osceola	47,100	46,620	99
Gunnison	4,200	3,860	92	Palm Beach North	245,300	241,690	99
Hinsdale	200	200	100	Palm Beach South	166,500	164,250	99
Huerfano	2,500	2,460	98	Pasco	130,700	129,070	99
Jackson	600	590	98	Polk	392,100	387,630	99
Jefferson	187,300	184,960	99	Putnam	171,000	168,610	99
Kiowa	700	680	97		26,800	26,270	98
Kit Carson	3,000	2,960	99				
La Plata	14,000	13,340	95				
Lake	2,600	2,520	97				
LaSalle	84,000	82,010	98				
Lincoln	5,500	5,350	97				
Logan	1,800	1,750	97				
Mesa	7,000	6,840	98				
Mineral	41,900	41,110	98				
Moffat	200	170	85				
	4,300	4,190	97				

State and County	Total Households	TV Households Number	%
Santa Rosa	35,100	34,480	98
Sarasota	134,400	132,560	99
Seminole	122,600	121,390	99
St. Johns	37,700	37,200	99
St. Lucie	66,200	65,000	98
Sumter	13,600	13,440	99
Suwannee	11,200	10,820	97
Taylor	6,500	6,300	97
Union	2,700	2,630	97
Volusia	166,100	165,780	99
Wakulla	5,900	5,780	98
Walton	12,300	12,040	98
Washington	6,800	6,650	98
TOTALS	5,510,530	5,593,800	99

GEORGIA

Appling	6,300	6,110	97
Atkinson	2,200	2,130	97
Bacon	3,500	3,410	97
Baker	1,300	1,270	98
Baldwin	12,800	12,580	98
Banks	4,100	4,050	99
Barrow	12,200	12,120	99
Bartow	29,200	22,830	99
Ben Hill	6,300	6,140	97
Bernie	5,300	5,110	96
Berrien	59,000	58,200	99
Bibb	3,800	3,760	99
Bleckley	4,200	4,060	97
Brantley	5,400	5,340	99
Brooks	6,500	6,480	98
Bryan	16,400	16,070	98
Bulloch	7,300	7,100	97
Burke	5,100	4,990	98
Burts	1,800	1,740	97
Calhoun	12,900	12,700	98
Camden	3,200	3,130	98
Candler	27,700	27,430	99
Carroll	17,000	18,870	99
Catoosa	3,100	3,040	98
Charlton	85,900	84,570	98
Chatham	2,800	2,790	100
Chatahoochee	8,500	8,370	98
Chatooga	40,400	39,950	99
Cherokee	34,600	33,450	97
Clarke	1,200	1,160	97
Clay	71,300	70,820	99
Clayton	2,200	2,160	98
Clinch	201,300	199,590	99
Cobb	11,400	11,170	98
Colfax	13,300	13,090	98
Colquitt	26,700	26,470	99
Columbia	4,800	4,750	99
Cook	22,700	22,360	98
Coweta	3,200	3,120	98
Crawford	7,600	7,460	98
Crisp	4,900	4,790	98
Dade	4,000	3,830	98
Dawson	227,800	225,730	99
De Kalb	8,300	8,160	98
Decatur	6,700	6,620	99
Dodge	3,600	3,410	97
Dooly	34,700	34,230	99
Dougherty	27,800	27,540	99
Douglas	4,200	4,130	98
Early	800	780	98
Echols	10,200	9,980	98
Effingham	7,200	7,060	98
Elbert	7,600	7,480	98
Emanuel	3,500	3,440	98
Evans	6,800	6,530	96
Fannin	26,700	26,310	99
Fayette	31,400	30,730	98
Floyd	19,800	19,580	99
Forsyth	5,700	6,600	99
Franklin	277,300	272,920	98
Fulton	5,800	5,640	97
Gilmer	800	790	99
Glascock	25,400	24,940	98
Glynn	13,600	13,490	99
Gordon	7,600	7,500	99
Grady	4,400	4,330	98
Greene	159,100	157,250	99
Gwinnett	10,900	10,680	98
Habersham	38,700	38,050	98
Hall	2,800	2,720	97
Hancock	8,600	8,480	99
Haralson	6,800	6,610	97
Harris	7,900	7,860	99
Hart	3,600	3,550	99
Heard	25,600	25,250	99
Henry	36,100	35,710	99
Houston	3,100	3,060	99
Invin	11,900	11,720	98
Jackson	3,200	3,130	98
Jasper	4,400	4,310	98
Jeff Davis	6,200	5,970	96
Jefferson	3,000	2,930	98
Jenkins	3,000	2,930	98
Johnson	7,800	7,700	99
Jones	5,100	5,020	98
Lamar	2,000	1,930	97
Lanier	15,300	14,850	97
Laurens	5,900	5,800	98
Lee	17,400	17,070	98
Liberty	2,900	2,850	98
Lincoln	2,400	2,340	98
Long	27,800	27,380	98
Lowndes	5,700	5,550	97
Lumpkin	4,400	4,190	95
Macon			

State and County	Total Households	TV Households Number	%
Madison	8,300	8,150	98
Marion	2,000	1,840	97
McDuffie	7,900	7,770	98
McIntosh	3,400	3,300	97
Meriwether	7,800	7,580	98
Milledgeville	2,300	2,250	98
Mitchell	7,000	6,860	98
Monroe	6,400	6,330	99
Montgomery	2,500	2,430	97
Morgan	4,500	4,440	99
Murray	10,800	10,710	99
Muscogee	70,200	69,340	99
Newton	18,700	16,450	99
Oconee	6,800	6,700	99
Oglethorpe	3,800	3,750	98
Paulding	17,900	17,630	98
Peach	7,600	7,490	99
Pickens	6,000	5,940	99
Pierce	5,100	5,010	98
Pike	3,900	3,820	98
Polk	13,200	13,090	99
Pulaski	3,100	3,050	98
Pulnam	6,000	5,890	98
Quitman	900	870	97
Rabun	5,000	4,810	96
Randolph	2,900	2,850	98
Richmond	77,200	76,050	99
Rockdale	22,000	21,650	98
Schley	1,300	1,280	98
Scriven	5,100	5,010	98
Seminole	3,100	3,050	98
Spalding	20,900	20,700	99
Stephens	9,600	9,540	99
Stewart	2,000	1,940	97
Sumter	10,800	10,610	98
Talbot	2,400	2,350	98
Taliaferro	700	690	99
Taltnall	5,800	5,680	98
Taylor	2,800	2,720	97
Telfair	4,100	4,000	98
Terrill	3,700	3,640	98
Thomas	15,100	14,820	98
Tift	12,800	12,520	98
Toombs	9,200	8,950	97
Towns	3,100	3,020	97
Treuten	2,200	2,100	95
Troup	21,500	21,180	99
Turner	3,000	2,950	98
Twiggs	3,300	3,230	98
Union	5,400	5,260	97
Upson	10,000	9,850	99
Walker	22,800	22,440	98
Walton	15,100	14,830	99
Ware	13,200	12,950	98
Warren	2,100	2,060	98
Washington	6,800	6,670	98
Wayne	8,500	8,380	99
Webster	800	780	98
Wheeler	1,800	1,750	97
White	5,600	5,510	98
Whitfield	28,400	28,040	99
Wilcox	2,500	2,460	98
Wilkes	4,000	3,870	97
Wilkinson	3,600	3,520	98
Worth	7,400	7,250	98
TOTALS	2,572,520	2,610,500	99

HAWAII

Hawaii	49,300	47,440	96
Honolulu	285,400	278,810	98
Kauai	18,100	16,650	92
Maui	38,500	36,970	96

TOTALS	379,670	381,300	97
---------------	----------------	----------------	-----------

IDAHO

Ada	91,800	90,470	98
Adams	1,300	1,240	95
Bannock	25,800	25,330	98
Bear Lake	2,100	2,060	98
Benewah	3,400	3,270	96
Bingham	13,100	12,870	98
Blaine	7,100	6,830	96
Boise	1,800	1,690	94
Bonner	12,300	11,650	95
Bonneville	28,700	28,280	99
Boundary	3,400	3,050	90
Butte	1,000	990	99
Butte	300	300	100
Camas	36,200	35,310	98
Canyon	2,400	2,280	95
Caribou	7,000	6,810	97
Cassia	300	270	90
Clark	3,400	3,300	97
Clearwater	1,500	1,430	95
Custer	7,300	7,090	97
Elmore	3,200	3,140	98
Franklin	3,700	3,630	98
Fremont	5,100	4,960	97
Gem	5,000	4,900	98
Gooding	5,700	5,340	94
Idaho	5,600	5,460	98
Jefferson	5,900	5,800	98
Jerome	32,600	31,780	97
Kootenai	12,700	11,620	81
Latah	3,200	2,920	91
Lemhi			

(continued on next page)

TV Households

State and County	Total Households	TV Households Number	%
IDAHO—(Continued)			
Lewis	1,600	1,550	97
Lincoln	1,300	1,270	98
Madison	8,200	5,960	98
Minidoka	7,000	6,810	97
Nez Perce	15,200	14,830	98
Oneida	1,200	1,180	98
Owyhee	3,000	2,880	96
Payette	7,200	7,040	98
Power	2,700	2,630	97
Shoshone	6,600	6,450	97
Teton	1,400	1,380	99
Twin Falls	22,200	21,670	98
Valley	3,000	2,720	91
Washington	3,600	3,460	96
TOTALS	402,900	414,200	97

ILLINOIS

Adams	25,800	25,460	99
Alexander	4,200	4,110	98
Bond	5,700	5,620	99
Boone	12,100	11,920	99
Brown	1,700	1,670	98
Bureau	13,700	13,540	99
Calhoun	2,000	1,980	99
Cass	6,500	6,500	99
Champaign	5,100	5,050	99
Christian	66,300	64,840	98
Clark	13,300	13,160	99
Clay	6,400	6,350	99
Clinton	6,700	5,590	98
Coles	11,700	11,630	99
Cook	19,400	19,080	98
Crawford	1,898,100	1,868,300	98
Cumberland	7,400	7,310	99
De Kalb	4,000	3,900	98
De Witt	28,000	27,750	99
Douglas	6,500	6,430	99
Du Page	7,200	7,100	99
Edgar	308,800	306,210	99
Edwards	7,700	7,600	99
Effingham	3,000	2,980	99
Fayette	12,000	11,850	99
Ford	7,700	7,490	97
Franklin	5,400	5,350	99
Fulton	16,100	15,910	99
Gallatin	14,400	14,240	99
Greene	2,700	2,680	99
Grundy	5,900	5,760	98
Hamilton	13,100	12,950	99
Hancock	3,500	3,390	97
Hardin	8,300	8,210	99
Henderson	2,100	2,060	98
Henry	3,500	3,500	100
Iroquois	19,400	19,300	99
Jackson	12,000	11,840	99
Jasper	23,800	23,270	98
Jefferson	4,000	3,960	99
Jersey	14,700	14,500	99
Jo Daviess	7,800	7,740	99
Johnson	8,400	8,270	98
Kane	3,400	3,330	98
Kankakee	118,400	116,530	98
Kandall	35,900	35,530	99
Knox	14,500	14,460	100
La Salle	21,900	21,640	99
Lake	42,500	42,060	99
Lawrence	193,500	191,600	99
Lee	6,100	5,930	97
Livingston	12,700	12,530	99
Logan	13,900	13,670	98
Macon	10,300	10,190	99
Maccoupin	46,200	45,600	99
Madison	18,600	18,460	99
Marion	98,100	96,870	99
Marshall	16,400	16,150	98
Mason	4,900	4,850	99
Massac	6,200	5,120	99
McDonough	6,100	6,020	99
McHenry	12,400	12,180	98
McLean	73,400	72,640	99
Menard	50,400	49,470	98
Mercer	4,200	4,160	99
Monroe	8,600	8,540	99
Montgomery	9,100	8,990	99
Morgan	11,400	11,270	99
Moultrie	13,600	13,410	99
Moutrie	5,100	5,040	99
Ogle	18,100	17,920	99
Peoria	71,800	70,690	98
Perry	8,300	8,070	97
Piaft	6,100	6,050	99
Pike	7,000	6,920	99
Pope	1,600	1,540	96
Pulaski	2,900	2,840	98
Putnam	2,200	2,150	98
Randolph	12,000	11,800	98
Richland	6,400	6,270	98
Rock Island	60,100	59,550	99
Saline	10,900	10,750	99
Sangamon	75,700	74,670	99
Schuyler	3,000	2,950	98
Scott	2,200	2,180	99
Shelby	8,600	8,490	99
St. Clair	96,200	94,640	98
Stark	2,500	2,490	100
Stephenson	19,400	19,230	99
Tazewell	48,900	48,200	99

State and County	Total Households	TV Households Number	%
Union	7,200	7,080	98
Vermilion	33,600	33,430	99
Wabash	5,000	4,920	98
Warren	7,300	7,230	99
Washington	5,800	5,700	98
Wayne	5,900	5,800	99
White	8,500	8,410	99
Whiteside	23,200	23,020	99
Will	126,800	125,530	99
Williamson	23,700	23,300	98
Winnemago	102,100	100,840	99
Woodford	11,900	11,450	96
TOTALS	4,274,700	4,335,100	99

INDIANA

Adams	11,100	10,850	98
Allen	119,000	117,760	99
Bartholomew	25,500	25,110	98
Benton	3,500	3,450	99
Boone	5,300	5,210	98
Brown	14,400	14,260	99
Carroll	5,900	5,830	99
Cass	7,500	7,220	96
Clark	15,000	14,820	99
Clay	34,700	34,070	98
Clinton	9,700	9,510	98
Crawford	12,300	12,040	98
Daviess	3,700	3,510	95
De Kalb	10,300	9,550	93
Dearborn	13,900	13,760	99
Decatur	15,400	15,150	98
Delaware	8,800	8,630	98
Dubois	46,400	45,780	99
Elkhart	14,100	13,980	99
Fayette	59,700	58,090	97
Floyd	10,100	9,900	98
Fountain	26,400	26,070	99
Franklin	8,800	8,640	98
Fulton	7,200	7,090	98
Gibson	7,600	7,560	99
Grant	12,500	12,320	99
Greene	27,700	27,230	98
Hamilton	12,700	12,490	98
Hancock	47,400	47,000	99
Harrison	17,400	17,140	99
Hendricks	11,500	11,360	99
Henry	28,400	28,150	99
Howard	18,900	18,680	98
Huntington	32,900	32,510	99
Jackson	13,500	13,430	99
Jasper	14,800	14,450	98
Jay	9,000	8,870	99
Jefferson	8,400	8,250	98
Jennings	11,400	11,240	99
Johnson	8,800	8,750	99
Knox	35,600	35,240	99
Kosciusko	15,400	15,170	99
La Porte	24,300	23,950	99
Lagrange	39,900	39,620	99
Lake	10,000	9,420	94
Lawrence	174,900	172,490	99
Madison	16,900	16,560	98
Marion	50,500	50,020	99
Marshall	337,100	333,190	99
Martin	16,200	15,960	99
Miami	3,800	3,620	95
Monroe	13,800	13,560	98
Montgomery	41,500	40,100	97
Morgan	13,800	13,720	99
Newton	20,800	20,500	99
Noble	5,100	5,050	99
Ohio	14,200	14,060	99
Orange	2,000	1,850	93
Owen	7,100	7,000	98
Parke	7,200	6,970	97
Perry	5,900	5,820	99
Pike	6,800	6,740	99
Porter	4,900	4,820	98
Posey	49,300	48,850	99
Pulaski	9,600	9,510	99
Putnam	4,800	4,740	99
Randolph	10,800	10,560	98
Ripley	10,500	10,400	99
Rush	9,400	9,270	99
Scott	6,600	6,500	98
Shelby	8,200	8,020	98
Spencer	15,400	15,170	99
St. Joseph	7,200	7,200	97
Starka	96,800	95,860	99
Steuben	8,300	8,130	98
Sullivan	11,300	11,140	99
Switzerland	7,300	7,240	99
Tipton	2,900	2,870	99
Tipppecanoe	2,900	2,870	99
Tipton	48,400	47,200	98
Union	6,000	5,920	99
Vanderburgh	2,600	2,530	97
Vermillion	68,900	68,270	99
Vigo	6,600	6,520	99
Wabash	40,700	40,180	99
Warren	12,700	12,450	98
Warrick	3,000	2,970	99
Washington	17,200	17,070	99
Wayne	9,200	9,020	98
Wells	28,000	27,550	98
White	9,900	9,610	97
Whitley	9,300	9,230	99
Whitley	10,900	10,780	99
TOTALS	2,138,000	2,169,300	99

State and County	Total Households	TV Households Number	%
IOWA			
Adair	3,400	3,390	100
Adams	2,000	1,980	99
Allamakee	5,300	5,220	98
Appanoosa	5,700	5,620	99
Audubon	2,900	2,870	99
Benton	8,900	8,820	99
Black Hawk	47,700	47,290	99
Boone	9,900	9,870	100
Bremer	8,400	8,340	99
Buchanan	7,600	7,500	99
Buena Vista	7,600	7,540	99
Butler	6,100	5,960	98
Calhoun	4,700	4,690	100
Carroll	8,100	8,040	99
Cass	6,200	6,140	99
Cedar	7,000	6,970	100
Cerro Gordo	19,700	19,520	99
Cherokee	5,400	5,370	99
Chickasaw	5,000	4,930	99
Clarke	3,300	3,250	98
Clay	7,200	7,150	99
Clayton	7,200	7,040	98
Clinton	20,000	19,840	99
Crawford	8,500	8,430	99
Dallas	12,100	11,970	99
Davis	3,100	3,050	98
Decatur	3,100	3,020	97
Delaware	8,800	8,730	99
Des Moines	17,300	17,110	99
Dickinson	6,700	6,670	100
Dubuque	31,600	31,270	99
Emmet	4,500	4,450	99
Fayette	8,400	8,270	98
Floyd	6,700	6,600	99
Franklin	4,500	4,440	99
Fremont	3,200	3,160	99
Greene	4,100	4,070	99
Grunty	4,700	4,640	99
Guthrie	4,700	4,640	99
Hamilton	6,400	6,360	99
Hancock	4,900	4,840	99
Hardin	7,300	7,230	99
Harrison	5,600	5,540	99
Henry	7,200	7,030	98
Howard	3,900	3,840	98
Humboldt	4,300	4,230	98
Ida	3,200	3,180	99
Iowa	5,800	5,740	99
Jackson	7,600	7,500	99
Jasper	14,100	13,940	99
Jefferson	6,700	6,580	98
Johnson	38,200	37,090	97
Jones	7,800	7,530	97
Keokuk	4,600	4,510	98
Kossuth	8,900	8,810	99
Lee	15,200	14,990	99
Linn	68,900	68,100	99
Louisia	4,300	4,230	98
Lucas	3,700	3,650	99
Lyon	4,300	4,070	95
Madison	4,900	4,840	99
Mahaska	8,400	8,240	98
Marion	11,500	11,260	98
Marshall	14,800	14,610	99
Mills	4,700	4,670	99
Mitchell	4,200	4,140	99
Monona	4,000	3,980	100
Monroe	3,200	3,120	98
Montgomery	4,900	4,840	99
Muscatine	15,700	15,550	99
O'Brien	8,000	7,960	99
Osceola	2,800	2,750	98
Page	6,400	6,300	98
Palo Alto	4,000	3,970	99
Plymouth	8,700	8,640	99
Pocahontas	3,800	3,780	99
Polk	138,900	137,160	99
Pottawattamie	32,000	31,550	99
Poweshiek	7,300	7,140	98
Ringgold	2,200	2,160	98
Sec	4,900	4,850	99
Shelby	60,200	59,390	99
Shelby	5,100	5,060	99
Sioux	10,400	10,060	97
Stary	27,000	26,570	98
Story	6,800	6,740	99
Tama	2,800	2,760	99
Taylor	5,200	5,140	99
Union	3,000	2,980	99
Van Buren	14,500	14,320	99
Wapello	13,600	13,550	100
Warren	7,800	7,600	97
Washington	2,900	2,840	98
Wayne	16,000	15,840	99
Webster	4,700	4,680	100
Winnebago	7,200	7,150	99
Winneshiek	38,600	38,270	99
Woodbury	3,200	3,160	99
Worth	5,800	5,700	98
Wright			
TOTALS	1,081,980	1,096,100	99

State and County	Total Households	TV Households Number	%
Barton	11,100	11,020	99
Bourbon	5,800	5,690	98
Brown	4,300	4,100	95
Butler	19,900	19,640	99
Chase	1,200	1,160	97
Chautauqua	1,800	1,760	98
Cherokee	8,500	8,390	99
Cheyenne	1,400	1,380	99
Clark	1,000	990	99
Clay	3,600	3,560	99
Cloud	4,200	4,090	97
Coffey	3,400	3,300	97
Comanche	900	890	99
Cowley	13,700	13,510	99
Crawford	14,900	14,690	99
Decatur	1,600	1,580	99
Dickinson	7,900	7,790	99
Doniphan	3,100	3,090	100
Douglas	33,100	32,150	97
Edwards	1,600	1,580	99
Elk	1,400	1,320	94
Ellis	10,000	9,910	99
Ellsworth	2,500	2,480	99
Finney	11,500	11,350	99
Ford	10,200	10,050	99
Franklin	8,500	8,360	98
Geary	11,400	11,140	98
Gove	1,300	1,210	93
Graham	1,400	1,370	98
Grant	2,600	2,530	97
Gray	1,900	1,830	96
Greeley	700	680	97
Greenwood	3,100	3,060	99
Hamilton	900	880	98
Harper	3,000	2,960	99
Harvey	11,700	11,470	98
Haskell	1,400	1,350	96
Hodgeman	800	790	99
Jackson	4,300	4,250	99
Jefferson	6,100	6,040	99
Jewell	1,600	1,580	99
Johnson	156,800	155,370	99
Keary	1,400	1,370	98
Kingman	3,100	3,070	99
Kiowa	1,400	1,320	94
Labette	8,900	8,780	99
Lane	1,000	990	99
Leavenworth	22,900	22,530	98
Lincoln	1,500	1,470	98
Linn	3,200	3,060	96
Logan	1,200	1,180	98
Lyon	12,800	12,500	98
Marion	4,900	4,590	94
Marshall	4,300	4,220	98
McPherson	10,400	9,950	96
Meade	1,600	1,590	99
Miami	9,100	8,940	98
Mitchell	2,800	2,750	98
Montgomery	15,500	15,220	98
Moris	2,500	2,460	98
Morton	1,300	1,270	98
Nemaha	4,000	3,860	97
Neosho	6,600	6,540	99
Ness	1,700	1,680	99
Norton	2,200	2,200	100
Osage	6,100	6,040	99
Osborne	2,000	1,960	98
Ottawa	2,300	2,280	99
Pawnee	2,900	2,880	99
Phillips	2,700	2,660	99
Pottawatomie	6,300	6,200	98
Pratt	3,900	3,840	99
Rawlins	1,400	1,380	99
Reno	24,300	23,800	98
Republic	2,600	2,760	99
Rice	4,100	4,080	99
Riley	21,000	20,410	97
Rooks	2,300	2,290	100
Rush	1,600	1,570	98
Russell	3,200	3,180	99
Saline	21,000	20,700	99
Scott	2,000	1,940	97
Sedgwick	167,400	165,020	99
Seward	6,700	6,610	99
Shawnee	66,600	65,910	99
Sheridan	1,200	1,140	95
Sherman	2,700	2,660	99
Smith	2,000	1,960	98
Stafford	2,200	2,180	99
Stanton	800	790	99
Stevens	1,900	1,850	97
Sumner	9,800	9,680	99
Thomas	3,100	3,060	99
Trego	1,500	1,460	97
Wabawssse	2,500	2,450	98
Wallace	700	690	99
Washington	2,700	2,650	98
Wichita	1,000	950	95
Wilson	4,100	3,980	97
Woodson	1,700	1,660	98
Wyandotte	60,800	59,910	99
TOTALS	970,950	986,500	98

KENTUCKY

Adair	6,100	5,880	96
Allen	5,900	5,750	97
Anderson	6,200	6,110	99

(continued on next page)

KANSAS

Allen	5,500	5,430	99
Anderson	3,000	2,870	96
Atchison	6,100	6,010	99
Barber	2,200	2,180	99

TV Households

State and County	Total Households	TV Households Number	%
KENTUCKY—(Continued)			
Ballard	3,100	3,070	99
Barren	13,500	13,240	98
Bath	3,700	3,830	98
Bell	11,000	10,600	96
Boone	23,800	23,560	99
Bourbon	7,600	7,500	99
Boyd	20,100	19,940	99
Boyle	9,600	9,440	98
Bracken	3,000	2,970	99
Breathitt	5,300	4,820	91
Breckinridge	8,600	8,510	99
Bullitt	17,800	17,540	98
Butler	4,200	4,140	99
Caldwell	5,300	5,190	98
Calloway	12,600	12,440	99
Campbell	32,500	32,210	99
Carlisle	2,100	2,060	98
Carroll	3,500	3,440	98
Carter	9,100	8,860	97
Casey	5,700	5,430	95
Christian	21,800	21,490	99
Clark	11,400	11,260	99
Clay	7,600	7,180	94
Clinson	3,600	3,470	96
Crittenden	3,700	3,670	99
Cumberland	2,700	2,590	96
Devless	34,500	34,210	99
Edmonson	3,800	3,620	95
Elliott	2,300	2,270	99
Estill	5,700	5,470	96
Fayette	97,000	95,680	99
Fleming	4,600	4,500	98
Floyd	16,100	15,730	98
Franklin	18,300	18,110	99
Fulton	3,300	3,250	98
Gallatin	2,000	1,950	98
Garrard	4,800	4,740	99
Grant	6,300	6,210	99
Graves	13,900	13,680	98
Grayson	8,600	8,270	96
Green	4,100	4,010	98
Greenup	13,700	13,550	99
Hancock	2,800	2,750	98
Hardin	30,100	29,660	99
Harlan	13,000	12,670	97
Harrison	6,500	6,380	98
Hart	6,100	5,970	98
Henderson	17,200	17,070	99
Henry	5,200	5,140	99
Hickman	2,200	2,140	97
Hopkins	18,400	18,050	98
Jackson	4,700	4,460	95
Jefferson	272,500	269,750	99
Jessamine	11,900	11,640	98
Johnson	8,700	8,470	97
Kenton	55,000	54,400	99
Knox	6,500	6,220	96
Knox	11,300	10,990	97
Larue	4,900	4,790	98
Lawrence	17,200	16,790	98
Lee	5,300	5,170	98
Leslie	2,700	2,530	94
Letcher	4,700	4,500	96
Lewis	9,700	9,490	98
Lincoln	4,700	4,490	96
Livingston	7,900	7,700	97
Logan	3,600	3,560	99
Lyon	9,900	9,790	99
Madison	2,400	2,360	98
Magoffin	21,500	21,070	98
Marion	4,500	4,380	97
Marshall	5,700	5,600	98
Martin	11,500	11,410	99
Mason	4,400	4,310	98
Mason	6,900	6,840	99
McCracken	26,700	26,350	99
McCreary	5,700	5,570	98
McLean	3,700	3,650	99
Meade	8,800	8,710	99
Menifee	1,800	1,670	93
Mercer	7,700	7,620	99
Meigs	3,400	3,330	98
Monroe	4,600	4,500	98
Montgomery	7,300	7,130	98
Morgan	4,300	4,020	93
Muhlenberg	11,600	11,400	98
Nelson	11,700	11,470	98
Nicholas	2,600	2,540	98
Ohio	8,100	7,970	98
Oldham	12,200	12,090	99
Owen	3,700	3,600	97
Owsley	1,800	1,690	94
Pendleton	4,800	4,760	99
Perrowe	11,000	10,620	97
Pike	26,500	25,840	97
Powell	4,200	4,010	95
Pulaski	20,500	19,810	97
Robertson	800	790	99
Rockcastle	5,800	5,500	95
Rowan	7,100	6,870	97
Russell	6,400	6,210	97
Scott	9,600	9,420	98
Shelby	9,900	9,810	99
Simpson	6,200	6,150	99
Spencer	2,500	2,470	99
Taylor	8,900	8,720	98
Todd	4,200	4,040	96
Trigg	4,400	4,290	98
Trimble	2,300	2,270	99
Union	5,500	5,480	100

State and County	Total Households	TV Households Number	%
Warren	30,200	29,750	99
Washington	3,700	3,650	99
Wayne	6,900	6,550	95
Webster	5,200	5,100	98
Whitley	12,700	12,390	98
Wolfe	2,800	2,560	91
Woodford	8,000	7,910	99
TOTALS	1,418,160	1,443,600	98

LOUISIANA

Acadia	19,800	19,520	99
Allen	7,100	6,930	98
Ascension	20,800	20,660	99
Assumption	7,500	7,450	99
Avoailles	13,600	13,320	98
Beauregard	11,100	10,720	97
Bienville	6,000	5,870	98
Bossier	31,400	30,980	99
Cadeo	93,700	92,370	99
Calcasieu	62,800	61,760	98
Caldwell	3,500	3,430	98
Cameron	3,100	3,060	99
Catahoula	3,900	3,610	93
Claiborne	6,100	5,870	96
Concordia	7,200	6,980	97
De Soto	8,000	8,770	99
East Baton Rouge	147,000	145,270	99
East Carroll	3,000	2,910	97
East Feliciana	5,900	5,750	97
Evangeline	12,000	11,810	98
Franklin	7,700	7,400	96
Grant	6,500	6,370	98
Iberia	23,600	23,310	99
Iberville	9,400	9,270	99
Jackson	5,700	5,570	98
Jefferson	173,900	172,490	99
Jefferson Davis	11,000	10,810	98
La Salle	5,100	4,960	97
Lafayette	65,100	64,240	99
Lafourche	29,500	29,260	99
Lincoln	14,300	14,110	99
Livingston	25,300	24,910	99
Madison	4,100	4,000	98
Morehouse	11,000	10,810	98
Natchitoches	12,800	12,420	97
Orleans	186,700	183,450	98
Ouachita	51,400	50,640	99
Plaquemines	8,200	8,080	99
Pointe Coupee	7,800	7,630	98
Rapides	46,500	45,570	98
Red River	3,200	3,120	98
Richland	6,900	6,810	99
Sabine	8,500	8,020	94
St. Bernard	23,600	23,460	99
St. Charles	15,600	15,410	99
St. Helena	3,300	3,220	98
St. James	6,500	6,410	99
St. John the Baptist	13,700	13,580	99
St. Landry	28,000	27,430	98
St. Martin	15,100	14,890	99
St. Mary	19,400	19,130	99
St. Tammany	58,000	57,240	99
Tangipahoa	31,000	30,300	98
Tensas	2,300	2,250	98
Terrebonne	33,000	32,600	99
Union	7,700	7,620	99
Vermilion	18,100	17,880	99
Vernon	21,700	21,150	97
Washington	15,400	15,000	97
Webster	15,900	15,700	99
West Baton Rouge	7,000	6,920	99
West Carroll	4,400	4,340	99
West Feliciana	2,700	2,640	98
Winn	5,700	5,520	97
TOTALS	1,522,980	1,546,900	98

MAINE

Androscoggin	39,800	39,430	99
Aroostook	31,500	30,850	98
Cumberland	96,200	94,560	98
Franklin	11,000	10,740	98
Hancock	19,000	18,630	98
Kennebec	45,100	44,500	99
Knox	14,700	14,350	98
Lincoln	12,300	12,150	99
Oxford	20,400	20,040	98
Penobscot	54,400	53,640	99
Piscataquis	7,200	7,090	98
Sagadahoc	13,100	12,540	96
Somerset	19,300	18,950	98
Waldo	13,200	13,040	99
Washington	13,700	13,470	98
York	63,700	63,190	99
TOTALS	467,770	474,600	99

MARYLAND

Alegany	29,300	28,580	98
Anne Arundel	158,100	156,790	99
Baltimore	281,700	278,490	99
Baltimore City	268,800	265,410	99
Calvert	20,400	19,990	98
Caroline	10,400	10,210	98

State and County	Total Households	TV Households Number	%
Carroll	47,400	46,590	98
Cecil	27,100	26,810	99
Charles	36,900	36,280	98
Dorchester	12,100	11,930	99
Frederick	59,100	58,370	99
Garrett	10,500	10,170	97
Harford	72,100	71,490	99
Howard	78,500	78,080	99
Kent	7,000	6,920	99
Montgomery	305,900	302,720	99
Prince Georges	267,700	265,180	99
Queen Annes	13,700	13,550	99
Somerset	8,100	7,980	99
St. Marys	28,000	27,480	98
Talbot	13,300	13,140	99
Washington	46,600	45,940	99
Wicomico	29,600	29,260	99
Worcester	15,700	15,410	98
TOTALS	1,826,770	1,848,000	99

MASSACHUSETTS

Barnstable	82,500	81,400	98
Berkshire	53,600	52,520	98
Bristol	191,300	189,750	99
Dukes	5,400	5,220	97
Essex	253,400	250,990	99
Franklin	28,800	28,110	98
Hampden	172,100	170,220	99
Hampshire	52,400	51,010	97
Middlesex	522,600	518,490	98
Nantucket	2,600	2,540	98
Norfolk	231,000	229,310	99
Plymouth	152,600	151,480	99
Suffolk	249,200	241,700	97
Worcester	267,600	264,470	98
TOTALS	2,235,210	2,265,000	99

MICHIGAN

Alcona	4,400	4,320	98
Alger	3,400	3,360	99
Allegan	34,100	33,740	99
Alpena	12,100	11,930	99
Antrim	7,500	7,360	98
Arenac	6,000	5,940	99
Baraga	3,200	3,150	98
Barry	18,700	18,460	99
Bay	42,600	42,350	99
Benzie	5,200	5,070	98
Berrien	61,600	60,740	99
Branch	14,700	14,470	98
Branch	54,000	53,540	99
Calhoun	18,300	18,020	98
Cass	8,800	8,680	99
Charlevoix	8,500	8,360	98
Cheboygan	12,100	11,980	99
Chippewa	10,900	10,810	99
Clare	21,500	21,250	99
Clinton	4,900	4,800	98
Crawford	14,800	14,660	99
Dalhousie	11,000	10,860	99
Dickinson	36,200	35,920	99
Easton	10,400	10,140	98
Emmet	163,000	161,350	99
Genesee	9,100	8,980	99
Gladwin	7,400	7,270	98
Gogebic	26,500	26,300	99
Grand Traversa	13,900	13,690	98
Graziot	16,500	16,110	98
Hillsdale	13,500	12,460	92
Houghton	13,200	13,030	99
Huron	104,000	102,470	99
Ingham	18,700	18,560	99
Ionia	11,900	11,790	99
Iosco	5,600	5,450	97
Iron	18,700	18,460	99
Isabella	55,700	54,990	99
Jackson	85,800	84,730	99
Kalamazoo	5,400	5,340	99
Kalkaska	192,900	190,720	99
Keweenaw	800	780	98
Lake	4,000	3,950	99
Lapeer	26,800	26,510	99
Leelanau	6,700	6,620	99
Lenawee	32,700	32,420	99
Livingston	43,100	42,720	99
Luce	2,100	2,070	99
Mackinac	4,400	4,320	98
Macomb	274,900	273,250	99
Manistee	8,900	8,790	99
Marquette	26,100	25,680	98
Mason	10,600	10,380	98
Mecosta	13,100	12,910	99
Menominee	9,800	9,750	99
Midland	29,600	29,410	99
Missaukee	4,800	4,770	99
Monroe	48,200	47,830	99
Montcalm	19,900	19,520	98
Montmorency	3,800	3,750	99
Muskegon	60,000	59,410	99
Newaygo	15,300	15,060	98
Oakland	440,300	437,350	99
Oceana	8,500	8,320	98
Ogemaw	8,000	7,960	100
Ontonagon	3,600	3,480	97
Osceola	7,800	7,670	98

State and County	Total Households	TV Households Number	%
Oscoda	3,600	3,440	96
Otsego	7,400	7,310	99
Ottawa	69,700	68,700	99
Presque Isle	5,500	5,410	98
Roscommon	8,500	8,420	99
Saginaw	78,900	78,320	99
Sanilac	15,300	15,020	98
Schoolcraft	3,400	3,340	98
Shiawassee	25,700	25,480	99
St. Clair	56,300	55,810	98
St. Joseph	22,400	21,990	99
Tuscola	20,000	19,850	99
Van Buren	27,000	26,640	98
Washtenaw	110,100	107,400	99
Wayne	765,800	757,070	99
Wexford	10,400	10,320	99
TOTALS	3,491,810	3,531,500	99

MINNESOTA

Aitkin	5,400	5,290	98
Anoka	93,500	92,870	99
Becker	11,000	10,680	97
Beltrami	13,000	12,520	96
Benton	12,100	11,960	99
Big Stone	2,400	2,380	99
Blue Earth-Nicollet South	24,000	23,580	98
Brown	10,300	10,180	99
Carlton	11,300	11,190	99
Carver	19,700	19,610	100
Cass	8,800	8,530	97
Chippewa	5,100	4,990	98
Chisago	11,800	11,660	99
Chisago	17,900	17,780	99
Clay	3,100	3,020	97
Clearwater	1,900	1,800	95
Cook	4,800	4,720	98
Cottonwood	19,000	18,540	98
Crow Wing	117,000	116,390	99
Dakota	5,900	5,780	98
Dodge	11,500	11,310	98
Douglas	6,400	6,350	99
Fanbuft	8,400	8,270	99
Filmora	7,800	7,730	99
Freeborn	12,900	12,790	99
Goodhue	15,800	15,580	99
Grant	2,400	2,370	99
Hennepin	439,200	432,040	98
Houston	7,100	6,950	98
Hubbard	6,200	6,110	99
Isanti	8,600	8,430	98
Itasca	15,700	15,490	99
Jackson	4,400	4,250	97
Kanabec	5,100	5,030	99
Kandiyohi	15,200	14,990	99
Kittson	2,200	2,120	96
Koochiching	5,600	5,440	97
Lac Qui Parle	3,400	3,370	99
Lake	4,200	4,160	99
Lake of the Woods	1,600	1,530	96
Le Sueur	8,800	8,630	98
Lincoln	2,700	2,660	99
Lyon	9,000	8,870	99
Mahnomen	1,800	1,770	98
Marshall	4,200	4,140	99
Marshall	8,900	8,800	99
Martin	12,400	12,250	99
McLeod	12,400	12,250	99
Meeker	7,900	7,790	99
Miller	7,300	7,130	98
Miller	10,600	10,390	98
Morrison	14,900	14,810	99
Mower	3,700	3,670	99
Murray	3,700	3,670	99
Nicollet North	5,100	5,000	98
Nobles	7,500	7,420	99
Norman	3,000	2,950	98
Norman	43,700	42,810	98
Olmsted	20,300	19,990	99
Otter Tail	5,100	4,970	97
Pennington	8,000	7,880	99
Pine	4,000	3,930	98
Pipestone	11,900	11,730	99
Polk	4,100	4,080	100
Pope	195,000	192,130	99
Ramsey	1,700	1,640	96
Red Lake	6,400	6,290	98
Redwood	6,600	6,480	98
Renville	17,400	17,190	99
Rice	3,600	3,540	98
Rock	6,000	5,800	97
Roseau	22,700	22,560	99
Scott	16,000	15,800	98
Sherburne	5,300	5,240	99
Sibley	79,000	77,710	98
St. Louis	42,100	41,660	99
Stearns	11,700	11,560	99
Steele	3,600	3,430	95
Stevens	4,100	4,040	99
Swift	8,600	8,470	98
Todd	1,700	1,660	98
Traverse	7,500	7,370	98
Wabasha	5,000	4,910	98
Wadena	7,000	6,830	98
Waseca	57,600	57,230	99
Washington	4,500	4,450	99
Watsonwan	2,800	2,790	100
Wilkon	17,100	16,830	98
Winona	25,900	25,550	99
Wright	4,600	4,460	97
Yellow Medicine	4,600	4,460	97
TOTALS	1,717,910	1,742,700	99

State and County	Total Households	TV Households Number	%
Dear Lodge	4,100	4,040	99
Fallon	1,100	1,070	97
Fergus	4,800	4,560	95
Flathead	26,000	25,070	96
Gallatin	22,000	21,140	96
Garfield	600	580	97
Glacier	3,800	3,690	97
Golden Valley	300	290	97
Granite	1,000	970	97
Hill	6,700	6,440	96
Jefferson	3,300	3,200	97
Judith Basin	800	870	97
Lake	9,000	8,880	99
Lewis & Clark	20,900	20,490	98
Liberty	800	790	99
Lincoln	7,100	6,690	94
Madison	2,700	2,620	97
McCone	800	790	99
Meagher	700	680	97
Mineral	1,300	1,270	98
Missoula	34,300	33,010	96
Musselshell	1,600	1,510	94
Park	5,900	5,600	95
Petroleum	200	190	95
Phillips	1,900	1,820	96
Pondera	2,200	2,140	97
Powder River	800	760	95
Powell	2,300	2,220	97
Prarie	600	470	78
Ravalli	11,700	11,350	97
Richland	3,800	3,740	98
Roosevelt	3,700	3,600	97
Rosebud	3,500	3,380	96
Sanders	3,700	3,570	97
Sheridan	1,900	1,840	97
Silver Bow	14,500	14,230	98
Sitkwater	2,700	2,640	98
Sweet Grass	1,300	1,190	92
Teton	2,300	2,220	97
Toole	1,900	1,810	95
Treasure	300	280	93
Valley	3,300	3,180	96
Wheatland	1,000	940	94
Wibaux	500	490	98
Yellowstone	48,500	47,790	99
TOTALS	319,920	329,600	97

NEBRASKA

Adams	11,600	11,510	99
Antelope	3,000	2,930	98
Arthur	200	190	95
Banner	300	300	100
Blaine	300	290	97
Boone	2,500	2,460	98
Box Butte	4,900	4,810	98
Boyd	1,100	1,070	97
Brown	1,500	1,440	96
Buffalo	14,600	14,410	99
Burt	3,100	3,080	99
Butler	3,300	3,270	99
Cass	8,300	8,240	99
Cedar	3,600	3,570	99
Cedar	1,700	1,680	99
Chase	2,400	2,350	98
Cherry	4,000	3,920	98
Choyenne	2,700	2,690	100
Clay	2,700	3,740	98
Collax	3,800	3,740	98
Cuming	3,800	3,740	98
Custer	4,900	4,830	99
Dakota	6,200	6,170	100
Dawes	3,200	3,160	99
Dawson	8,600	8,500	99
Deuel	900	890	99
Dixon	2,300	2,290	100
Dodge	13,500	13,380	99
Dodge	169,200	166,830	99
Douglas	1,100	1,090	99
Dundy	1,100	1,090	99
Fillmore	2,800	2,760	99
Franklin	1,600	1,590	99
Franklin	1,200	1,190	99
Fronber	2,400	2,360	98
Fumas	9,000	8,920	99
Gage	1,000	940	94
Garden	800	790	99
Garfield	800	800	100
Gosper	300	300	100
Grant	1,100	1,070	97
Græley	19,300	18,110	94
Hall	3,200	3,160	99
Hamilton	1,600	1,590	99
Harlan	500	500	100
Hayes	1,400	1,370	98
Hitchcock	4,700	4,600	98
Holt	300	290	97
Hooker	2,600	2,550	98
Howard	3,600	3,570	99
Jefferson	1,900	1,870	98
Johnson	2,500	2,480	99
Kearney	3,400	3,370	99
Keith	400	400	100
Keya Paha	1,600	1,600	100
Kimball	3,800	3,740	98
Knox	87,900	86,610	99
Lancaster	13,200	12,990	98
Lincoln	300	300	100
Logan	300	300	100
Loup	12,700	12,550	99
Madison	200	190	95
McPherson			

State and County	Total Households	TV Households Number	%
Merrick	3,000	2,960	99
Morril	2,100	2,060	98
Nanca	1,600	1,570	98
Nemaha	3,000	2,980	99
Nuckolls	2,300	2,260	98
Otoe	5,700	5,640	99
Pawnee	1,400	1,380	99
Perkins	1,300	1,290	99
Phelps	3,800	3,780	99
Pierce	2,900	2,880	99
Platte	11,500	11,390	99
Polk	2,200	2,190	100
Red Willow	4,600	4,560	99
Richardson	4,100	4,040	99
Rock	800	800	100
Saline	4,800	4,740	99
Sarpy	37,700	37,470	99
Saunders	7,200	7,100	99
Scotts Bluff	14,600	14,420	99
Seward	5,700	5,600	98
Sheridan	2,600	2,530	97
Sherman	1,400	1,390	99
Sioux	600	600	100
Stanton	2,200	2,130	97
Thayer	2,700	2,670	99
Thomas	300	290	97
Thurston	2,300	2,290	100
Valley	2,100	2,060	98
Washington	8,400	8,360	99
Wayne	3,100	3,070	99
Webster	1,700	1,670	98
Wheeler	300	300	100
York	5,600	5,530	99
TOTALS	616,690	624,600	99

NEVADA

Carson City	17,400	17,070	98
Churchill	7,600	7,410	98
Clark	364,000	358,760	99
Douglas	12,900	12,720	99
Elko	14,000	13,230	95
Esmeralda	700	660	94
Eureka	500	570	95
Humboldt	5,500	5,270	96
Lander	2,600	2,410	93
Lincoln	1,300	1,260	97
Lyon	9,500	9,220	97
Mineral	2,600	2,510	97
Nye	7,800	7,480	96
Paishing	1,800	1,770	98
Storey	1,000	940	94
Washoe	112,600	109,550	97
White Pine	3,300	3,230	98
TOTALS	554,060	565,200	98

NEW HAMPSHIRE

Bricknap	18,700	18,510	99
Carroll	15,200	14,840	98
Cheshire	26,800	25,980	97
Coos	13,700	13,520	99
Grafton	27,900	27,010	97
Hillsborough	130,900	129,540	99
Merrimack	45,300	44,490	98
Rockingham	90,200	89,510	99
Stratford	38,600	38,160	99
Sullivan	14,800	14,510	98
TOTALS	416,070	422,100	99

NEW JERSEY

Atlantic	89,500	88,610	99
Bergen	316,000	313,760	99
Burlington	142,400	141,500	99
Camden	184,900	183,350	99
Cape May	39,600	39,190	99
Cumberland	46,900	46,180	98
Essex	270,600	266,700	99
Gloucester	84,200	83,600	99
Hudson	205,300	202,120	98
Hunterdon	40,200	39,770	99
Mercer	120,100	118,610	99
Middesex	250,400	248,270	99
Monmouth	208,600	206,600	99
Morris	154,600	153,520	99
Ocean	178,200	176,240	99
Passaic	153,600	150,560	98
Salem	24,100	23,920	99
Somerset	98,100	97,310	99
Sussex	47,100	46,510	99
Union	178,800	176,480	99
Warren	35,700	35,310	99
TOTALS	2,838,110	2,868,900	99

NEW MEXICO

Bernalillo	208,400	203,630	98
Catron	1,000	920	92
Chaves	21,500	21,070	98

(continued on next page)

TV Households

State and County	Total Households	TV Households Number	%
NEW MEXICO—(continued)			
Cibola	7,200	7,020	98
Coffax	4,900	4,580	93
Curry	16,600	16,390	99
De Baca	900	820	91
Dona Ana	52,200	60,750	97
Eddy	18,700	18,350	98
Grant	10,400	9,860	95
Guadalupe	1,500	1,430	95
Harding	400	380	95
Hidalgo	2,000	1,920	96
Lea North	17,100	18,830	98
Lea South	1,900	1,840	97
Lincoln	5,200	4,930	95
Los Alamos	7,500	7,400	99
Luna	7,900	7,620	96
McKinley	18,500	18,970	92
Mora	1,500	1,360	91
Otero	19,100	18,740	98
Quay	4,100	4,020	98
Rio Arriba	12,000	11,270	94
Roosevelt	6,300	6,180	98
San Juan	30,300	28,830	95
San Miguel	8,000	8,640	96
Sandoval	25,700	24,870	97
Santa Fe	42,900	41,080	96
Sierra	4,700	4,370	93
Socorro	5,400	4,950	92
Taos	9,600	9,050	94
Torrance	4,300	4,150	97
Union	1,600	1,500	94
Valencia	17,500	16,990	97
TOTALS	578,710	597,800	97

NEW YORK

Albany	117,600	116,370	99
Allegany	17,600	17,210	98
Bronx	419,800	405,980	97
Broome	81,500	80,490	99
Cattaraugus	31,300	30,550	98
Cayuga	29,500	29,180	99
Chautauque	53,700	52,930	99
Chemung	35,800	35,420	99
Chenango	19,900	19,600	98
Clinton	30,200	29,870	99
Columbia	24,000	23,660	99
Cortland	17,600	17,440	99
Delaware	18,300	17,730	97
Dutchess	93,300	92,210	99
Erie	381,800	376,140	99
Essex	13,700	13,370	98
Franklin	16,500	16,400	97
Fulton	20,600	20,420	99
Genesee	22,200	22,050	99
Greene	17,300	17,050	99
Hamilton	2,200	2,180	99
Herkimer	25,400	25,190	99
Jefferson	40,700	40,400	99
Kings	807,700	780,560	97
Lewis	9,900	9,770	99
Livingston	21,800	21,560	99
Madison	24,600	24,200	98
Monroe	280,100	277,380	99
Montgomery	20,400	20,200	99
Nassau	434,500	431,940	99
New York	721,600	682,200	95
Niagara	86,200	85,490	99
Oneida East	51,700	51,040	99
Oneida West	40,900	40,420	99
Onondaga	182,200	180,520	99
Ontario	36,800	36,420	99
Orange	107,700	105,980	98
Orleans	15,200	15,030	99
Oswego	44,600	44,210	99
Otsego	22,500	22,150	99
Putnam	28,800	29,650	99
Queens	711,300	701,980	99
Rensselaer	59,200	58,490	99
Richmond	137,500	136,500	99
Rockland	86,400	84,280	98
Saratoga	73,400	72,700	99
Schenectady	60,600	60,020	99
Schoharie	12,000	11,800	99
Schuyler	7,100	6,940	98
Seneca	12,200	12,070	99
St. Lawrence East	12,900	12,740	99
St. Lawrence West	26,000	25,550	98
Steuben	38,400	37,550	98
Suffolk	439,200	436,130	99
Sullivan	25,800	24,080	93
Tioga	19,500	19,170	98
Tompkins	34,200	31,470	92
Ulster	62,800	61,290	98
Warren	23,900	23,650	99
Washington	21,300	21,060	99
Wayne	33,600	33,350	99
Westchester	323,300	319,970	99
Wyoming	14,000	13,890	99
Yates	8,900	8,760	98
TOTALS	6,575,640	6,706,200	98

NORTH CAROLINA

Alamance	45,500	44,950	99
Alexander	10,900	10,770	99

State and County	Total Households	TV Households Number	%
Alleghany	4,200	4,140	99
Anson	8,600	8,510	99
Ash	9,300	8,910	96
Avery	5,600	5,450	97
Beaufort	17,000	16,730	98
Bertie	7,400	7,170	97
Bladen	11,200	10,890	98
Brunswick	23,300	22,790	98
Buncombe	76,300	74,700	98
Burke	30,300	29,950	99
Cabarrus	40,800	40,450	99
Caldwell	28,300	27,820	98
Camden	2,200	2,180	99
Carteret	23,700	23,210	98
Caswell	7,700	7,620	99
Catawba	49,200	48,680	99
Chatham	16,600	16,380	99
Cherokee	8,500	8,250	97
Chowan	5,500	5,330	97
Clay	3,300	3,020	92
Cleveland	33,700	33,320	99
Columbus	19,300	18,890	98
Craven	31,300	30,880	99
Cumberland	97,000	95,540	99
Currituck	5,800	5,730	99
Dare	10,900	10,690	98
Davidson	52,100	51,300	98
Davis	11,800	11,440	97
Duplin	15,400	15,160	98
Durham	79,600	77,940	98
Edgecombe	20,600	20,260	98
Forsyth	114,100	112,630	99
Franklin	14,900	14,670	98
Gaston	68,600	67,800	99
Gates	3,500	3,430	98
Graham	3,000	2,920	97
Granville	14,100	13,920	99
Greene	5,700	5,640	99
Guilford	147,800	146,280	99
Halifax	21,300	20,900	98
Harnett	27,100	26,730	99
Haywood	20,200	19,800	98
Henderson	31,400	30,790	98
Hertford	8,400	8,230	98
Hoke	7,800	7,680	98
Hyde	2,100	2,040	97
Iredell	38,600	37,960	98
Jackson	10,200	9,740	95
Johnston	35,300	34,870	99
Jones	3,500	3,430	98
Lee	17,100	16,880	99
Lenoir	22,600	22,280	99
Lincoln	20,700	20,550	99
Macon	10,600	10,030	95
Madison	6,800	6,430	95
Marion	9,600	9,470	99
McDowell	14,000	13,720	98
Mecklenburg	228,800	226,080	99
Mitchell	6,100	5,980	98
Montgomery	8,500	8,370	98
Moore	26,500	26,110	99
Nash	31,800	31,420	99
New Hanover	54,100	53,360	99
Northampton	7,500	7,310	97
Onslow	41,700	41,070	98
Orange	41,300	40,280	98
Pamlico	4,800	4,730	99
Pasquotank	12,200	12,060	99
Pender	13,000	12,690	98
Perquimans	4,300	4,210	98
Person	12,300	12,100	98
Pitt	45,000	44,310	98
Polk	6,400	6,320	99
Randolph	44,900	44,090	98
Richmond	17,500	17,240	99
Robeson	38,300	37,650	98
Rockingham	34,700	34,290	99
Rowan	45,400	44,790	99
Rutherford	23,300	23,010	99
Sampson	18,400	18,180	99
Scotland	12,500	12,280	98
Stanly	20,900	20,750	99
Stokes	15,200	15,020	99
Surry	25,600	25,370	99
Swain	4,500	4,380	97
Transylvania	10,700	10,540	99
Tyrrell	1,500	1,470	99
Union	33,000	32,570	99
Vance	14,900	14,680	99
Wake	192,200	189,410	99
Warren	6,500	6,520	99
Washington	5,400	5,300	98
Watauga	14,400	14,050	98
Wayne	41,600	41,000	99
Wilkes	23,700	23,280	99
Wilson	26,300	25,990	99
Yadkin	13,100	12,940	99
Yancey	6,600	6,310	96
TOTALS	2,685,580	2,727,500	98

NORTH DAKOTA

Adams	1,200	1,180	98
Barnes	5,000	4,940	99
Benson	2,300	2,240	97
Billings	400	400	100
Bothreau	3,000	2,990	100
Bowman	1,400	1,350	96
Burke	1,200	1,170	98

State and County	Total Households	TV Households Number	%
Burleigh	24,500	24,190	99
Cass	44,100	43,420	98
Cavalier	2,200	2,190	100
Dickey	2,300	2,260	98
Divide	1,200	1,180	98
Dunn	1,400	1,380	99
Eddy	1,200	1,170	98
Emmons	1,800	1,770	98
Foster	1,500	1,480	99
Golden Valley	800	780	98
Grand Forks	28,800	26,370	99
Grant	1,400	1,380	98
Griggs	1,300	1,290	99
Hettinger	1,300	1,290	99
Kidder	1,200	1,190	99
La Moure	2,000	1,990	100
Logan	1,100	1,060	96
McHenry	2,500	2,450	98
McIntosh	1,600	1,580	99
McKenzie	2,200	2,140	97
McLean	3,600	3,570	99
Mercer	3,400	3,340	98
Morton	8,500	8,400	99
Mountain	2,500	2,470	99
Nelson	1,800	1,790	99
Oliver	800	790	99
Pembina	3,400	3,340	98
Pierce	2,000	1,970	99
Ramsey	4,900	4,840	99
Ransom	2,300	2,270	99
Rensselaer	1,200	1,180	98
Renville	6,500	6,500	98
Richland	4,500	4,420	98
Rokette	1,700	1,660	98
Sargent	800	790	99
Sheridan	1,000	950	95
Sioux	300	300	100
Stark	8,800	8,720	99
Steele	1,000	990	99
Stutsman	8,500	8,380	99
Towner	1,400	1,350	96
Trail	3,300	3,240	98
Walsh	4,800	4,730	99
Ward	21,900	21,650	99
Wells	2,100	2,060	98
Williams	7,700	7,600	99
TOTALS	242,130	245,700	99

OHIO

Adams	10,100	9,680	96
Allen	39,700	39,180	99
Ashland	18,300	18,140	99
Ashtabula	37,800	37,140	98
Athens	20,800	20,120	97
Auglaize	17,200	17,090	99
Belmont	27,900	27,650	99
Brown	13,400	13,220	99
Butler North	35,700	35,380	99
Butler South	78,100	77,190	99
Carroll	10,300	10,180	99
Champaign	14,100	13,820	98
Clark	56,300	55,640	99
Clermont	58,600	58,020	99
Clinton	14,000	13,850	99
Columbiana	42,600	42,020	99
Coshocton	13,800	13,250	96
Crawford	18,600	18,310	98
Cuyahoga	567,500	561,480	99
Darke	20,000	19,630	98
Defiance	14,600	14,390	99
Delaware	26,500	26,180	99
Erle	29,600	29,400	99
Fairfield	39,200	38,850	99
Fayette	10,600	10,480	99
Franklin	405,400	402,040	99
Fulton	14,400	14,220	99
Gallia	12,100	11,890	98
Gasuga	29,100	28,490	98
Greene	51,400	50,910	99
Guernsey	15,200	14,890	98
Hamilton	346,100	342,470	99
Hancock	25,700	25,420	99
Hardin	11,400	11,230	99
Harrison	6,100	6,030	99
Henry	10,800	10,690	99
Highland	14,200	13,790	97
Hocking	9,900	9,770	98
Holmes	8,800	8,770	99
Huron	21,500	21,270	98
Jackson	11,900	11,720	99
Jefferson	31,100	30,850	99
Knox	18,000	17,840	99
Lake	84,700	84,250	99
Lawrence	23,800	23,460	99
Licking	60,400	49,730	98
Logan	17,200	16,870	99
Lorain	98,100	97,480	99
Lucas	180,200	178,870	99
Madison	12,600	12,310	98
Mahoning	102,500	101,600	99
Marion	23,800	23,400	99
Medina	45,800	45,420	99
Meigs	9,000	8,840	99
Mercer	14,000	13,890	99
Miami	36,200	35,800	99
Monroe	5,700	5,620	99
Montgomery	233,010	231,010	99
Morgan	5,200	5,140	99

State and County	Total Households	TV Households Number	%
Morrow	10,200	10,070	99
Muskingum	31,700	31,320	99
Noble	4,200	4,100	98
Ottawa	15,600	15,510	99
Paulding	7,300	7,120	98
Parry	11,700	11,500	99
Pickaway	15,800	15,680	99
Pike	9,600	9,220	96
Portage	51,700	51,160	99
Preble	14,900	14,660	98
Putnam	11,600	11,500	99
Richland	49,700	48,810	98
Ross	25,200	24,880	99
Sandusky	23,300	23,150	99
Scioto	30,800	30,380	99
Seneca	21,700	21,460	99
Shelby	16,600	16,490	99
Stark	144,100	142,660	99
Summit	208,600	206,740	99
Trumbull	88,300	87,470	99
Tuscarawas	33,400	32,310	97
Union	12,200	12,080	99
Van Wert	11,400	11,360	100
Vinton	4,300	4,180	97
Warren North	21,500	21,240	99
Warren South	21,800	21,500	99
Washington	24,100	23,650	98
Wayne	38,000	36,720	97
Williams	14,300	14,120	99
Wood	41,400	40,970	99
Wyandot	8,200	8,140	99

TOTALS 4,196,420 4,245,000 99

OKLAHOMA

Adair	6,800	6,540	96
Alfalfa	2,200	2,170	99
Alfalfa	4,500	4,410	98
Beaver	2,300	2,270	99
Bockham	6,800	6,680	98
Blaine	4,300	4,180	97
Bryan	13,100	12,780	96
Caddo	10,700	10,520	98
Canadian	27,700	27,290	99
Carte	16,700	16,390	98
Cherokee	14,000	13,710	98
Choctaw	6,300	6,040	96
Cimarron	1,300	1,220	94
Cleveland	70,900	70,060	99
Coal	2,300	2,260	98
Comanche	41,200	40,540	98
Cotton	2,500	2,470	99
Craig	5,300	5,220	98
Creek	23,400	22,680	97
Custer	9,300	9,110	98
Delaware	12,200	11,730	96
Dewey	2,200	2,160	98
Ellis	1,800	1,750	97
Garfield	22,200	21,890	99
Garvin	10,100	9,930	98
Grady	15,600	15,270	98
Grant	2,300	2,250	98
Greer	2,400	2,350	98
Hammon	1,400	1,380	99
Harper	1,600	1,520	95
Haskell	4,300	4,200	98
Hughes	5,200	5,190	100
Jackson	10,800	10,580	98
Jefferson	2,800	2,730	98
Johnston	3,800	3,750	99
Key	19,300	19,020	99
Kingfisher	4,800	4,650	97
Kiowa	4,500	4,380	97
Latimer	3,900	3,820	98
Le Flore	16,800	16,380	98
Lincoln	11,100	10,730	97
Logan	10,300	10,120	98
Love	3,000	2,830	94
Major	3,100	2,900	94
Marshall	4,500	4,440	99
Mayes	13,400	13,150	98
McCain	8,700	8,440	97
McCain	12,700	12,240	96
McIntosh	7,300	7,140	98
Murray	4,600	4,550	99
Muskogee	25,700	25,330	99
Noble	4,300	4,240	99
Nowata	4,100	4,010	98
Nowata	3,800	3,720	98
Nowata	248,400	244,720	99
Nowata	14,300	14,030	98
Osage	15,400	15,200	99
Ottawa	12,100	11,840	98
Pawnee	6,100	6,010	99
Payne	24,800	24,180	98
Pittsburg	16,700	16,390	98
Pontotoc	13,700	13,510	99
Pottawatomie	22,100	21,770	99
Pushmataha	4,400	4,150	94
Roger Mills	1,500	1,460	97
Rogers	21,600	21,220	98
Seminole	9,100	8,940	98
Sequoyah	13,300	12,840	97
Stephens	17,400	17,170	99
Texas	6,100	5,990	98
Tillman	3,700	3,650	99
Tulsa	217,700	214,280	98

(continued on next page)

TV Households

State and County	Total Households	TV Households Number	%
OKLAHOMA—(Continued)			
Wagoner	18,400	18,060	98
Washington	19,600	19,380	99
Washita	4,300	4,170	97
Woods	3,700	3,660	99
Woodward	6,600	6,470	98
TOTALS	1,234,500	1,257,200	98

OREGON			
Baker	8,400	5,990	94
Benton	27,800	26,300	95
Clackamas	117,100	116,250	99
Clatsop	14,100	13,540	96
Columbia	15,400	16,090	98
Coos	26,000	25,180	97
Crook	6,300	6,160	98
Curry	9,200	8,770	95
Deschutes	35,700	34,710	97
Douglas	38,200	37,160	97
Gilliam	700	680	97
Grant	3,400	3,180	94
Hamey	2,900	2,760	95
Hood River	6,800	6,540	96
Jackson	64,300	62,530	97
Jefferson	5,500	5,230	95
Josephine	28,100	26,970	96
Kiamath	23,500	22,940	98
Lake	2,800	2,660	95
Lane	118,900	116,090	97
Lincoln	18,600	17,910	96
Linn	37,300	36,460	98
Malheur	10,000	8,740	87
Marion	91,800	89,840	98
Morrow	3,100	2,980	96
Multnomah	257,900	249,750	97
Polk	20,700	20,210	97
Sherman	800	750	94
Tillamook	9,700	9,090	94
Umatilla	23,700	23,030	97
Union	8,700	8,260	95
Wallowa	3,100	3,000	97
Wasco	9,100	8,830	97
Washington	139,600	137,780	99
Wheeler	600	540	90
Yamhill	25,000	24,250	97
TOTALS	1,181,240	1,214,700	97

PENNSYLVANIA			
Adams	30,100	29,450	98
Allegheny	643,800	538,360	99
Armstrong	28,700	28,450	99
Beaver	73,700	73,020	99
Bedford	18,700	18,350	98
Berks	134,100	132,400	99
Blair	51,300	50,740	99
Bradford	23,200	22,620	98
Bucks	204,400	202,850	99
Butler	68,000	66,350	99
Cambria	61,400	60,800	99
Cameron	2,400	2,350	98
Carbon	23,400	23,190	99
Centre	44,200	42,760	97
Chester	145,200	143,150	99
Clarion	15,300	15,050	98
Clearfield	30,000	29,480	98
Cleburne	14,000	13,670	98
Columbia	23,900	23,530	98
Crawford	32,700	32,070	98
Cumberland	78,200	77,950	99
Dauphin	88,200	86,650	98
Delaware	206,400	204,640	99
Elk	13,200	13,070	99
Erie	104,600	103,620	99
Fayette	56,900	56,310	99
Forest	1,900	1,870	98
Franklin	48,500	46,700	96
Fulton	5,600	5,480	98
Greene	14,500	14,210	98
Huntingdon	16,000	15,660	98
Indiana	32,300	31,900	99
Jefferson	17,900	17,700	99
Juniata	8,100	7,810	96
Lackawanna	84,900	84,300	99
Lancaster	161,700	154,550	96
Lawrence	36,500	36,070	99
Lebanon	44,900	43,760	97
Lehigh	118,900	117,620	99
Luzerne	130,600	129,440	99
Lycoming	46,900	46,030	98
McKean	17,500	17,160	98
Mercer	46,500	46,000	99
Mifflin	18,100	17,350	96
Monroe	39,100	38,640	99
Montgomery	268,600	266,100	99
Montour	6,800	6,650	98
Northampton	96,800	95,600	99
Northumberland	38,800	38,280	99
Perry	16,100	15,700	98
Philadelphia	589,900	580,990	99
Pike	13,400	13,230	99
Potter	6,300	6,130	97
Schuylkill	60,500	59,490	98
Snyder	13,500	13,070	97
Somerset	30,100	29,620	98

State and County	Total Households	TV Households Number	%
Sullivan	2,300	2,180	95
Susquehanna	15,800	15,480	98
Tioga	15,200	14,830	98
Union	12,300	11,880	97
Venango	22,400	21,840	98
Warren	17,500	17,160	98
Washington	79,500	78,810	99
Wayne	16,200	15,700	97
Westmorland	147,100	145,570	99
Wyoming	10,800	10,630	98
York	137,100	135,360	99
TOTALS	4,558,630	4,624,400	99

RHODE ISLAND			
Bristol	18,000	17,880	99
Kent	63,900	63,550	99
Newport	33,300	33,010	99
Providence	224,000	221,270	99
Washington	41,500	41,150	99
TOTALS	376,860	380,700	99

SOUTH CAROLINA			
Abbeville	9,200	8,860	96
Aiken	49,200	48,620	99
Alendale	3,800	3,720	98
Anderson	57,900	57,220	99
Barnberg	5,700	5,540	97
Barnwell	7,500	7,330	98
Beaufort	35,000	34,400	98
Berkeley	48,000	47,220	98
Calhoun	4,700	4,610	98
Charleston	113,400	111,970	99
Cherokee	17,500	17,290	99
Chester	12,000	11,810	98
Chesterfield	14,600	14,310	98
Clarendon	10,000	9,740	97
Colleton	13,000	12,720	98
Darlington	23,300	22,990	99
Dillon	10,300	10,130	98
Dorchester	32,100	31,730	99
Edgefield	6,900	6,820	99
Fairfield	7,800	7,650	98
Florence	42,900	42,340	99
Georgetown	18,300	17,980	98
Greenville	130,300	128,580	99
Greenwood	23,600	23,320	99
Hampton	6,600	6,470	98
Horry	64,700	63,540	98
Jasper	5,700	5,560	98
Kershaw	17,000	16,710	98
Lancaster	20,700	20,460	99
Laurens	21,600	21,350	99
Lee	5,300	5,140	97
Lexington	67,900	66,890	99
Marion	12,400	12,190	98
Marlboro	10,000	9,830	98
McCormick	2,800	2,770	99
Newberry	13,000	12,810	99
Oconee	24,200	23,910	99
Orangeburg	30,700	30,000	98
Pickens	36,600	36,120	99
Richland	107,200	105,460	98
Saluda	5,800	5,730	99
Spartanburg	89,100	88,160	99
Sumter	36,900	36,350	99
Union	11,700	11,530	99
Williamsburg	12,300	12,100	98
York	51,800	51,270	99
TOTALS	1,332,250	1,352,000	99

SOUTH DAKOTA			
Aurora	1,100	1,080	98
Beadle	7,300	7,210	99
Bennett	1,000	970	97
Bon Homme	2,500	2,430	97
Brookings	9,400	9,160	97
Brown	14,300	14,070	98
Brule	2,400	2,350	98
Buffalo	500	480	96
Butte	3,200	3,080	96
Campbell	800	780	98
Charles Mix	3,200	3,100	97
Clark	1,700	1,690	99
Clay	4,500	4,440	99
Codington	9,300	9,210	99
Corson	1,300	1,270	98
Custer	2,600	2,520	97
Davison	7,000	6,910	99
Day	2,700	2,660	99
Deuel	1,800	1,780	99
Dewey	1,700	1,650	97
Douglas	1,300	1,280	98
Edmunds	1,600	1,570	98
Fall River	2,800	2,640	94
Faulk	1,000	990	99
Grant	3,100	3,070	99
Gregory	2,100	2,080	99
Haskell	900	850	94
Hamlin	1,900	1,840	97
Hand	1,600	1,590	99
Hanson	1,100	1,090	99
Harding	600	570	95

State and County	Total Households	TV Households Number	%
Hughes	6,100	6,050	99
Hutchinson	3,200	3,140	98
Hyde	700	690	99
Jackson	900	840	93
Jerauld	1,000	890	99
Jones	500	490	98
Kingsbury	2,300	2,270	99
Lake	4,000	3,960	99
Lawrence	8,600	8,470	98
Lincoln	5,900	5,850	99
Lyman	1,300	1,280	98
Marshall	1,900	1,870	98
Marshall	2,100	2,080	99
McCook	1,300	1,280	98
McPherson	7,800	7,650	98
Meade	700	680	97
Mellette	1,300	1,290	99
Miner	52,100	51,560	99
Minnehaha	2,400	2,400	100
Moody	35,000	34,530	99
Pennington	1,600	1,560	98
Perkins	1,300	1,290	99
Potter	3,600	3,520	98
Roberts	1,000	990	99
Sanborn	2,500	2,400	96
Shannon	2,900	2,960	99
Spink	900	880	98
Stanley	600	590	98
Sully	2,300	2,090	91
Todd	2,600	2,580	99
Tripp	3,300	3,260	99
Turner	4,100	4,040	99
Union	2,400	2,370	99
Walworth	7,500	7,340	98
Yankton	600	540	90
Ziebach			
TOTALS	268,200	272,700	56

TENNESSEE

Anderson	29,700	29,430	99
Bedford	12,600	12,680	99
Benton	6,200	6,090	98
Benton	3,400	3,280	96
Bledsoe	36,700	36,310	99
Blount	29,800	29,400	99
Bradley	13,500	13,200	98
Campbell	4,400	4,250	97
Cannon	11,100	10,820	97
Carroll	21,000	20,760	99
Carter	10,800	10,650	99
Cheatham	4,800	4,690	98
Chester	10,400	10,150	98
Claiborne	2,800	2,750	98
Clay	11,500	11,310	98
Cocke	16,900	16,530	98
Colfax	5,400	5,350	99
Crockett	15,300	14,820	97
Cumberland	220,000	217,690	99
Davidson	6,100	5,990	98
De Kalb	4,200	4,080	97
Decatur	14,600	14,360	98
Dickson	14,100	13,890	99
Dyer	8,900	8,670	97
Fayette	5,900	5,710	97
Fentress	13,500	13,020	96
Franklin	18,700	18,400	98
Gibson	10,600	10,450	99
Giles	6,900	6,680	97
Grainger	22,500	22,190	99
Greene	5,000	4,830	97
Grundy	20,300	20,000	99
Hamblen	117,100	115,600	99
Hamilton	2,500	2,420	97
Hancock	8,700	8,510	98
Hardeman	9,400	9,130	97
Hardin	18,400	18,060	98
Hawkins	7,200	7,040	98
Haywood	8,800	8,540	97
Henderson	11,800	11,510	98
Henry	6,600	6,470	98
Hickman	3,000	2,950	98
Houston	6,400	6,320	99
Humphreys	3,600	3,500	97
Jackson	13,900	13,690	98
Jefferson	5,600	5,490	98
Johnson	143,200	141,300	99
Knox	2,300	2,260	98
Lake	8,100	7,950	98
Lauderdale	14,300	14,020	98
Lawrence	4,000	3,950	99
Lewis	11,400	11,210	98
Lincoln	13,800	13,670	99
Loudon	8,600	8,490	98
Macon	31,500	30,870	98
Madison	9,600	9,450	98
Marion	8,400	8,260	99
Marshall	23,700	23,380	99
Maury	17,400	17,240	99
McMinn	9,300	8,120	98
McNairy	3,400	3,370	99
Meigs	12,100	11,900	98
Montgomery	39,900	39,460	99
Moore	1,700	1,670	98
Morgan	6,000	5,880	98
Obion	12,600	12,410	98
Overton	7,200	7,030	98
Perry	2,600	2,480	95
Pickett	1,800	1,730	96
Polk	5,200	5,120	98

State and County	Total Households	TV Households Number	%
Putnam	21,700	21,270	98
Rhea	10,000	9,780	98
Roane	19,300	19,010	98
Robertson	16,800	16,830	99
Rutherford	50,100	49,390	99
Scott	6,900	6,690	97
Sequatchie	3,400	3,360	99
Sevier	22,500	22,080	98
Shelby	321,400	317,420	99
Smith	5,700	5,820	99
Stewart	4,100	4,020	98
Sullivan	59,900	59,150	99
Sumner	41,400	40,790	98
Tipton	14,600	14,380	99
Trousdale	2,300	2,270	98
Unicoi	6,800	6,620	97
Union	5,400	5,310	98
Van Buren	1,800	1,760	98
Warren	13,400	13,170	98
Washington	38,300	37,700	98
Wayne	5,400	5,250	97
Weakley	12,100	11,940	99
White	8,100	7,890	97
Williamson	33,600	33,300	99
Wilson	27,200	26,870	99
TOTALS	1,950,650	1,990,100	99

TEXAS

Anderson	14,500	13,940	96
Andrews	4,800	4,780	100
Angelina	26,400	25,900	98
Aransas	7,800	7,590	97
Archer	2,900	2,880	99
Armstrong	800	790	99
Atascosa	10,900	10,610	97
Austin	7,800	7,470	96
Bailey	2,400	2,350	98
Bandera	4,800	4,650	97
Bastrop	14,800	14,370	97
Baylor	1,900	1,830	96
Bee	8,800	8,620	98
Bell	67,800	66,920	99
Bexar	452,200	443,970	99
Blanco	2,800	2,740	98
Borden	300	290	97
Bosque	6,200	6,070	98
Bowie	31,600	31,150	98
Brazoria	71,000	70,030	99
Brazos	46,700	45,600	98
Brewster	3,500	3,130	89
Briscoe	800	790	99
Brooks	2,700	2,610	97
Brown	13,200	12,870	98
Burleson	5,500	5,330	97
Burnet	9,600	9,490	99
Caldwell	9,200	9,030	98
Callahan	7,200	7,090	98
Callahan	4,700	4,610	97
Cameron	80,000	77,840	97
Camp	3,900	3,820	98
Carson	2,400	2,380	99
Cass	11,700	11,530	99
Castro	2,900	2,870	99
Chambers	7,100	6,950	98
Cherokee	15,100	14,760	98
Childress	2,000	1,940	97
Clay	3,700	3,670	99
Cochran	1,300	1,270	98
Coke	1,400	1,380	99
Coleman	3,900	3,840	98
Collin	116,900	115,180	99
Collingsworth	1,400	1,350	96
Colorado	7,000	6,850	98
Comal	22,400	22,080	99
Comanche	5,300	5,230	99
Concho	1,000	980	98
Cooke	12,000	11,720	98
Coryell	17,600	17,350	99
Cottle	900	880	98
Crane	1,500	1,490	99
Crane	1,400	1,340	96
Crockett	2,500	2,480	99
Crosby	1,100	1,040	95
Culberson	2,100	2,040	97
Dallam	2,100	2,040	97
Dallas	755,500	744,700	99
Dawson	4,900	4,830	99
De Witt	7,000	6,850	98
Deaf Smith	6,000	5,900	98
Delta	1,900	1,850	97
Denton	122,000	119,870	98
Dickens	1,000	960	96
Dimmit	3,100	2,880	93
Donley	1,500	1,460	97
Duval	4,100	3,940	96
Duval	7,000	6,820	97
Eastland	43,900	43,260	99
Ector	800	710	89
Edwards	189,400	186,570	99
El Paso	32,200	31,760	99
Elis	11,500	11,240	98
Erath	6,300	6,130	97
Falls	9,700	9,550	98
Fannin	8,200	7,880	96
Fayette	1,900	1,890	99
Fisher	2,900	2,840	98
Floyd	700	690	99
Foard			

(continued on next page)

TV Households

State and County	Total Households	TV Households Number	%
TEXAS—(continued)			
Fort Bend	85,800	84,200	98
Franklin	3,000	2,820	94
Fresstone	6,000	5,860	98
Frio	4,500	4,370	97
Gaines	4,500	4,330	96
Galveston	89,000	87,670	99
Garza	1,800	1,760	98
Gillespie	7,400	7,030	95
Glasscock	500	500	100
Goliad	2,200	2,130	97
Gonzales	6,300	6,180	98
Gray	9,100	8,990	99
Grayson	38,000	37,410	98
Gregg	42,800	42,090	98
Grimes	8,500	8,330	97
Gusadakupe	25,000	24,410	98
Hale	12,200	12,070	99
Hall	1,600	1,570	98
Hamilton	3,200	3,150	98
Hansford	2,100	2,080	99
Hardeman	2,000	1,980	99
Hardin	15,800	15,550	98
Harris	1,122,400	1,102,420	98
Harrison	21,100	20,690	98
Hartley	1,300	1,270	98
Haskell	2,700	2,670	99
Hays	25,000	24,210	97
Hemphill	1,300	1,280	98
Henderson	24,800	24,390	98
Hidalgo	118,500	116,450	97
Hill	10,700	10,470	98
Hockley	8,000	7,920	99
Hood	13,800	13,660	99
Hopkins	11,400	11,110	97
Houston	7,200	6,950	97
Howard	11,000	10,870	99
Hudspeth	900	870	97
Hunt	24,800	24,440	99
Hutchinson	9,300	9,210	99
Itan	600	590	98
Jack	2,700	2,660	99
Jackson	4,600	4,320	94
Jasper	11,500	11,230	98
Jeff Davis	800	770	96
Jefferson	93,500	92,160	99
Jim Hogg	1,700	1,630	96
Jim Wells	12,300	11,930	97
Johnson	36,700	36,110	98
Jones	6,800	5,730	99
Kames	4,300	4,210	98
Kaufman	20,200	19,990	99
Kendall	6,600	6,430	97
Kenedy	100	100	100
Kerr	400	350	88
Kimble	15,800	15,280	97
King	1,600	1,410	88
Kinney	100	90	90
Kleberg	1,200	1,150	96
Knox	9,700	9,500	98
La Salle	1,900	1,860	98
Lamar	1,700	1,630	96
Lamb	17,200	16,650	97
Lampasas	5,300	5,200	98
Lavaca	5,200	5,070	98
Lee	7,300	6,950	95
Leon	4,800	4,670	97
Liberty	5,100	4,910	96
Limestone	18,100	18,790	98
Lipscomb	7,500	7,370	98
Llve Oak	1,200	1,160	97
Llano	3,100	3,030	98
Loving	5,700	5,610	98
Lubbock	100	100	100
Lynn	83,800	82,610	99
Madison	2,300	2,270	99
Marion	3,100	3,050	98
Martin	4,000	3,920	98
Mason	1,600	1,550	97
Mason	1,400	1,340	96
Malagorda	13,400	13,120	98
Maverick	11,300	10,670	94
McCulloch	3,100	2,990	96
McLennan	73,600	72,560	99
McMillan	300	280	93
Medina	10,100	9,870	98
Menard	900	860	96
Midland	42,500	42,000	99
Milam	8,700	8,480	97
Mills	1,800	1,730	96
Mitchell	2,900	2,810	97
Montague	6,800	6,670	98
Montgomery	76,500	74,950	98
Moore	8,400	8,370	99
Morris	4,900	4,820	100
Motley	600	570	95
Nacogdoches	20,800	20,460	98
Navarro	14,900	14,650	98
Newton	4,900	4,800	98
Nolan	5,900	5,820	99
Nueces	106,600	104,810	98
Ochiltree	3,000	2,910	97
Oldham	700	680	97
Orange	30,500	29,820	98
Palo Pinto	8,600	8,450	98
Panola	8,600	8,400	98
Parker	26,200	25,790	98
Parmer	3,200	3,100	97
Pecos	4,500	4,340	96
Polk	13,800	13,230	96
Potter	37,600	37,100	99

State and County	Total Households	TV Households Number	%
Presidio	2,300	2,170	94
Rains	3,100	3,040	98
Randall	37,800	37,460	99
Reagan	1,300	1,290	99
Real	900	860	96
Red River	5,300	5,160	97
Reeves	4,700	4,570	97
Refugio	2,900	2,860	99
Roberts	400	390	98
Robertson	5,600	5,490	98
Rockwall	11,100	11,010	99
Runnels	4,100	4,080	100
Rusk	16,800	16,480	98
Sabine	4,300	4,130	96
San Augustine	3,100	3,010	97
San Jacinto	6,800	6,070	89
San Patricio	19,600	19,250	98
San Saba	2,100	2,040	97
Schleicher	1,000	970	97
Scurry	6,300	6,220	99
Shackelford	1,300	1,280	98
Shelby	8,600	8,420	98
Sherman	1,000	990	99
Smith	61,000	60,050	98
Somervell	2,100	2,030	97
Starr	12,200	11,520	94
Stephens	3,300	3,210	97
Stirling	500	470	94
Stonewall	800	780	98
Sutton	1,500	1,430	95
Swisher	2,800	2,860	99
Tarrant	491,200	485,260	99
Taylor	44,300	43,800	99
Torrell	500	450	90
Terry	4,300	4,260	99
Throckmorton	800	790	99
Titus	8,600	8,420	98
Tom Green	37,100	36,480	98
Travis	267,200	261,220	98
Trinity	5,900	4,880	83
Tyler	6,100	5,950	98
Upshur	12,200	11,980	99
Upton	1,500	1,480	99
Uvalde	8,200	7,880	96
Val Verde	12,700	12,300	97
Van Zandt	15,500	15,220	98
Victoria	27,800	27,210	98
Walker	16,500	15,990	97
Waller	7,700	7,520	98
Ward	3,900	3,850	99
Washington	10,000	9,700	97
Wobb	39,600	38,790	98
Wharton	14,300	13,950	98
Wheeler	2,100	2,080	99
Wichita	44,900	44,330	99
Wilbarger	5,300	5,230	99
Wiltacy	5,300	5,130	97
Williamson	58,900	57,850	98
Wilson	8,500	8,300	98
Winkler	2,700	2,650	98
Wise	13,400	13,250	99
Wood	12,300	12,180	99
Yoakum	2,800	2,740	98
Young	6,700	6,630	99
Zapata	3,300	3,140	95
Zavala	3,400	3,200	94
TOTALS	6,475,270	6,593,700	98
UTAH			
Beaver	1,600	1,570	98
Box Elder	11,900	11,770	99
Cache	22,200	21,300	96
Carbon	7,000	6,790	97
Daggett	300	290	97
Davis	61,400	60,810	99
Duchesne	3,800	3,710	98
Emery	3,000	2,860	96
Garfield	1,300	1,180	91
Grand	2,700	2,300	85
Iron	6,900	6,760	98
Juab	1,800	1,750	97
Kane	1,900	1,790	94
Mitard	3,400	3,360	99
Morgan	1,600	1,570	98
Piute	500	490	98
Rich	267,700	263,900	99
Salt Lake	3,300	2,860	87
San Juan	5,200	5,070	98
Sanpete	5,200	5,110	98
Sevier	6,600	6,420	97
Summit	9,400	9,270	99
Tooele	7,400	7,340	99
Utah	78,400	76,170	97
Wasatch	3,500	3,410	97
Washington	19,000	18,210	96
Wayne	700	690	99
Weber	58,600	57,870	99
TOTALS	585,310	596,800	98
VERMONT			
Addison	12,300	12,060	98
Bennington	13,900	13,480	97
Caledonia	10,900	10,620	97
Chittenden	51,300	50,410	98

TV Households

State and County	Total Households	TV Households Number	%	State and County	Total Households	TV Households Number	%
Essex	2,500	2,450	98	Virginia Beach	154,100	152,790	99
Franklin	15,200	15,060	99	Warren	11,200	11,040	99
Grand Isle	2,100	2,080	99	Washington	25,500	24,960	98
Lamoille	8,900	7,870	89	Westmoreland	6,500	6,330	97
Orange	9,200	9,560	98	Wise	16,400	16,100	98
Orleans	9,200	9,030	98	Wythe	10,200	10,020	98
Rutland	24,400	23,660	97	York	21,300	21,060	99
Washington	21,600	21,040	97	TOTALS	2,415,260	2,453,900	98
Windham	18,500	15,310	93				
Windsor	22,300	21,580	97				
TOTALS	214,210	220,000	97				
VIRGINIA							
Accomack	13,100	12,720	97	WASHINGTON			
Albemarle	42,100	40,500	96	Adams	4,900	4,810	98
Alleghany	9,700	9,530	98	Asotin	7,500	7,230	96
Amelia	3,300	3,160	96	Benton	47,400	46,660	98
Amherst	10,100	9,880	98	Charlton	22,300	21,500	96
Appomattox	4,600	4,540	99	Chelan	25,400	24,350	96
Arlington	134,400	131,580	98	Clallam	102,900	100,030	97
Augusta	39,000	38,260	98	Clark	1,600	1,530	96
Bath	1,900	1,820	96	Columbia	34,000	33,180	98
Bedford	22,200	21,910	99	Cowlitz	11,500	11,370	99
Bland	2,200	2,170	99	Douglas	2,500	2,430	97
Botetourt	9,700	9,560	99	Ferry	13,500	13,230	98
Brunswick	5,700	5,600	98	Franklin	900	840	93
Buchanan	10,200	9,930	97	Garfield	22,200	21,640	97
Buckingham	4,600	4,490	98	Grant	26,900	26,010	97
Campbell	44,400	43,720	98	Grays Harbor	25,900	25,300	98
Caroline	7,000	6,850	98	Island	10,500	10,210	97
Carroll	13,500	13,120	97	Jefferson	662,300	641,440	97
Charles City	2,200	2,140	97	King	81,900	80,020	98
Charlotte	4,500	4,390	98	Kitsap	11,300	10,760	95
Chesterfield	92,000	91,330	99	Kittitas	6,500	6,330	98
Chesapeake City	62,000	61,210	99	Klickitat	24,300	23,280	96
Clarke	4,200	4,150	99	Lewis	3,700	3,630	98
Craig	1,700	1,670	98	Lincoln	16,900	16,630	98
Culpeper	10,700	10,550	99	Mason	13,500	12,610	93
Cumberland	2,800	2,720	97	Pacific	8,400	8,030	96
Dickenson	6,500	6,370	98	Pend Oreille	3,800	3,650	96
Dinwiddie	22,700	22,350	98	Pierce	240,000	235,390	98
Essex	3,300	3,240	98	San Juan	5,400	5,100	94
Fairfax	334,400	331,460	99	Skagit	35,600	34,330	96
Fauquier	18,400	18,100	98	Skamania	3,200	3,120	98
Floyd	5,200	5,060	98	Snohomish	197,500	192,030	97
Fluvanna	5,400	5,290	98	Spokane	156,600	153,440	98
Franklin	15,900	15,530	98	Stevens	12,800	11,880	93
Frederick	28,300	27,970	99	Thurston	73,100	70,690	97
Giles	6,400	6,240	98	Wahkiakum	1,300	1,270	98
Gloucester	12,600	12,450	99	Walla Walla	19,000	18,340	97
Goochland	5,500	5,240	95	Whatcom	56,300	54,420	97
Grayson	6,400	6,220	97	Whitman	14,000	13,230	95
Greene	4,200	4,050	96	Yakima	71,700	70,320	98
Greensville	4,800	4,700	98	TOTALS	2,019,860	2,079,000	97
Halifax	13,700	13,290	97				
Hampton City	53,000	52,350	99	WEST VIRGINIA			
Hanover	26,500	26,190	99	Barbour	5,000	5,870	98
Henrico	96,200	94,640	98	Berkeley	25,400	24,950	98
Henry	29,000	28,650	99	Boone	10,100	9,940	98
Highland	1,100	1,080	98	Braxton	5,200	5,090	98
Isle Of Wight	10,100	9,910	98	Brooke	10,200	10,080	99
James City	19,200	18,750	98	Cabell	39,700	39,240	99
King & Owen	2,300	2,230	97	Caldwell	2,900	2,790	96
King George	5,200	5,140	99	Calhoun	3,700	3,580	97
King William	4,300	4,240	99	Clay	2,600	2,420	93
Lancaster	4,700	4,620	98	Doddridge	18,500	18,270	99
Lee	9,000	8,810	98	Fayette	2,700	2,580	96
Loudoun	35,900	35,470	99	Gilmer	4,300	4,030	94
Louisiana	8,200	7,980	97	Grant	14,500	14,200	98
Lunenburg	4,500	4,420	98	Greenbrier	7,100	8,800	96
Madison	4,200	3,980	95	Hampshire	14,000	13,870	99
Mathews	3,700	3,590	97	Hancock	4,700	4,450	95
Mecklenburg	11,600	11,420	98	Hardy	28,000	27,700	99
Middlesex	3,800	3,730	98	Harrison	10,000	9,890	99
Montgomery	31,800	30,990	97	Jackson	14,200	13,980	98
Nelson	5,100	4,930	97	Jefferson	86,500	85,300	99
New Kent	4,300	4,240	99	Kanawha	6,600	6,460	98
Norfolk City	85,900	85,610	99	Lewis	8,000	7,820	98
Northampton	5,100	4,990	98	Lincoln	15,500	15,250	98
Northumberland	4,800	4,680	98	Logan	23,100	22,780	99
Nottoway	5,300	5,230	99	Marion	14,300	14,140	99
Newport News City	69,500	68,710	99	Marshall	9,800	9,530	97
Orange	8,900	8,760	98	Mason	11,800	11,550	98
Page	8,500	8,310	98	McDowell	25,600	25,190	98
Patrick	6,900	6,740	98	Mercer	10,800	10,110	95
Pittsylvania	42,600	41,660	98	Mineral	11,800	11,440	97
Powhatan	5,200	5,110	98	Mingo	31,100	30,350	98
Prince Edward	5,600	5,480	98	Monongalia	5,100	4,890	96
Prince George	17,700	17,550	99	Monroe	5,400	5,280	98
Prince William	93,000	92,190	99	Morgan	10,300	10,110	98
Portsmouth City	39,200	38,700	99	Nicholas	20,500	20,330	99
Pulaski	13,100	12,920	99	Ohio	3,100	2,870	93
Rappahannock	2,500	2,400	96	Pendleton	2,800	2,770	99
Richmond	2,700	2,640	98	Pleasant	3,600	3,490	97
Richmond City	85,900	84,270	98	Pocahontas	11,100	10,810	97
Roanoke	82,400	81,430	99	Preston	17,700	17,420	98
Rockbridge	11,600	11,330	98	Putnam	29,700	29,160	98
Rockingham	33,500	31,950	95	Raleigh	10,900	10,650	98
Russell	10,600	10,310	97	Randolph	3,900	3,730	96
Scott	8,800	8,590	98	Ritchie	5,900	5,740	97
Shenandoah	13,200	12,850	97	Roane	5,100	5,000	98
Smyth	12,600	12,440	99	Summers	5,700	5,610	98
Southampton	9,600	9,410	98	Taylor	3,100	3,000	97
Spotsylvania	30,600	30,020	98	Tucker	3,700	3,660	99
Stafford	23,700	23,450	99	Tyler	8,200	8,010	98
Suffolk City	18,700	19,350	98	Upshur	16,200	15,920	98
Surry	2,300	2,260	98	Wayne	3,900	3,770	97
Sussex	3,800	3,750	99				
Tazewell	17,700	17,430	98				

(continued on next page)

TV Households

State and County	Total Households	TV Households Number	%
WEST VIRGINIA—(Continued)			
Wetzel	7,200	7,080	98
Wirt	1,900	1,850	97
Wood	35,100	34,640	99
Wyoming	10,500	10,320	98
TOTALS	695,860	709,100	98

WISCONSIN			
Adams	6,400	6,340	99
Ashland	8,300	8,150	98
Barron	16,400	16,040	98
Bayfield	8,000	5,880	98
Brown	78,000	77,550	99
Buffalo	5,200	5,090	98
Burnett	5,600	5,510	98
Calumet	12,600	12,530	99
Chippewa	20,000	19,880	99
Clark	11,600	11,400	98
Columbia	18,300	18,000	98
Crawford	8,100	5,930	97
Dane	152,500	149,500	98
Dodge	28,100	27,780	99
Door	10,500	10,420	99
Douglas	17,300	17,120	99
Dunn	12,900	12,510	97
Eau Claire	33,100	32,730	99
Florence	2,000	1,970	99
Fond du Lac	34,300	34,040	99
Forest	3,600	3,570	99
Grant	17,500	17,200	98
Green	12,200	12,090	99
Green Lake	7,600	7,520	99
Iowa	7,800	7,680	98
Iron	2,600	2,580	99
Jackson	8,300	6,250	99
Jefferson	25,300	24,890	99
Juneau	8,800	8,680	99
Kenosha	60,500	60,150	99
Kewaunee	6,900	6,850	99
La Crosse	38,700	38,290	99
Lafayette	5,800	5,730	99
Langlade	8,000	7,870	98
Lincoln	10,900	10,820	99
Manitowoc	31,100	30,880	99
Marathon	43,800	43,470	99
Marquette	16,200	16,080	99
Menominee	5,300	5,210	98
Milwaukee	1,300	1,290	99
Monroe	377,300	372,960	99
Monro	14,100	13,930	99
Oconto	11,800	11,650	99
Oneida	13,700	13,500	99
Outagamie	53,800	53,490	99
Ozaukee	28,200	28,050	99

State and County	Total Households	TV Households Number	%
Pepin	2,600	2,440	94
Pierce	11,800	11,660	99
Polk	14,000	13,720	98
Portage	23,100	22,740	98
Price	6,200	6,080	98
Racine	66,900	66,240	99
Richland	6,800	6,620	97
Rock	54,600	54,010	99
Rusk	5,800	5,670	98
Sauk	18,900	18,600	98
Sawyer	6,100	5,800	95
Shawano	14,300	14,160	99
Sheboygan	40,000	39,620	99
St. Croix	19,700	19,480	99
Taylor	7,100	6,860	98
Trempealeau	9,900	9,710	98
Vernon	10,200	9,940	97
Vilas	8,000	7,850	98
Walworth	28,200	27,720	98
Washburn	5,900	5,740	97
Washington	36,900	36,580	99
Waukasha	115,800	115,010	99
Waupaca	18,200	17,990	99
Waushara	8,100	7,990	98
Winnebago	57,300	56,880	99
Wood	28,800	28,560	99
TOTALS	1,894,920	1,917,500	99

WYOMING			
Albany	13,200	12,860	97
Big Horn	4,000	3,910	98
Campbell	10,600	10,550	100
Carbon	5,900	5,370	91
Converse	4,000	3,810	98
Crook	1,900	1,850	97
Fremont	12,500	12,070	97
Goshen	5,000	4,930	99
Hot Springs	1,900	1,870	98
Johnson	2,300	2,210	96
Laramie	30,100	29,650	99
Lincoln	4,400	4,290	98
Natrona	24,800	24,340	98
Niobrara	1,000	990	99
Park	8,300	8,110	98
Platte	3,300	3,240	98
Sheridan	9,700	9,510	98
Sublette	1,900	1,870	98
Sweetwater	14,500	14,200	98
Teton	5,600	5,340	95
Uinta	6,200	6,040	97
Washakie	3,300	3,180	96
Weston	2,400	2,300	96
TOTALS	173,590	177,800	98

You can count on us. Can we count on you?

Because more than ever before, our message deserves to be heard.

The Army National Guard makes up about one-half of our nation's combat forces. And we need men and women to help keep us strong—ready to protect our community and defend our country. We have been there during natural disasters, in the fight against drugs and in the protection of our environment.

It's a commitment that takes dedication. Guardmembers give at least two weeks a year and two days every month to the Guard—and to you. Could we have a minute of your time?

Run our spots whenever possible. And if you can't spare a minute, we'll settle for :30. Even :20.

To obtain free dubs of Army National Guard PSAs call your nearest Army National Guard State Marketing NCO, or write: National Guard Bureau, Advertising Distribution Center, PO Box 1776, Edgewood, Maryland 21040.

Alabama (205) 271-8386	Illinois (217) 785-3623	Nebraska (402) 473-1169	South Carolina (803) 748-4285
Alaska (907) 264-5304	Indiana (317) 247-3241	Nevada (702) 887-7232	South Dakota (605) 399-6681
Arizona (602) 267-2823	Iowa (515) 242-5430	New Hampshire (603) 225-1288	Tennessee (615) 532-3089
Arkansas (501) 791-4107	Kansas (913) 266-1097	New Jersey (609) 530-5169/70	Texas (512) 465-5074
California (916) 854-3276	Kentucky (502) 564-8516	New Mexico (505) 473-2526	Utah (801) 576-3645
Colorado (303) 397-3128	Louisiana (504) 278-6217	New York (518) 786-4774	Vermont (802) 864-1175
Connecticut (203) 548-3234	Maine (207) 942-7667	North Carolina (919) 664-6113	Virginia (804) 775-9275
Delaware (302) 324-7099	Maryland (410) 653-3682	North Dakota (701) 224-5130	Virgin Islands (809) 778-4855
Washington, D.C. (202) 433-5142/43	Massachusetts (617) 861-0263	Ohio (614) 492-4141	Washington (206) 581-8921
Florida (904) 823-0388	Michigan (517) 483-5681	Oklahoma (405) 425-8306	West Virginia (304) 341-6438
Georgia (404) 624-6608	Minnesota (612) 296-4469	Oregon (503) 945-3982	Wisconsin (608) 241-6341
Guam (671) 637-2769/70	Mississippi (601) 973-6320	Pennsylvania (717) 865-8451	Wyoming (307) 772-6256/41
Hawaii (808) 737-1522	Missouri (314) 751-9655	Puerto Rico (809) 725-7447	
Idaho (208) 389-5115	Montana (406) 444-6933	Rhode Island (401) 457-4322	



Americans At Their Best.

ATCCU*014

Panasonic. First In Digital Video. Again.



To appreciate some of Panasonic's S-VHS improvements, watch them in digital slow motion. Panasonic's AG-DS850 is a micro-processor-controlled S-VHS slow motion recorder that employs digital technology to provide higher quality slow motion images at the speeds most critical to viewers.

Previously available only in much higher cost systems, the AG-DS850's Digital Processing Circuitry produces consistent high image quality, plus

its 3-dimensional-type TBCs provide H, V and temporal correction. Designed to work in a mixed format environment, the AG-DS850 offers true component (Y, R-Y, B-Y) output and an Mill interface for connection to component video equipment—even component digital.

INTRODUCING THE AG-DS840

Panasonic also offers the AG-DS840 S-VHS player to work in tandem with the AG-DS850 in A-B roll edit suites. The AG-DS840

incorporates all of the AG-DS850's advanced features—including noiseless slow motion—except recording.

The AG-DS850 and AG-DS840 are further proof that at Panasonic evolution means constant improvement, generation after generation. Unlike formats that offer less to bring costs down, Panasonic's S-VHS is cost-effective and keeps getting better all the time.

Panasonic
Broadcast & Television Systems Company